

**This volume was donated to LLMC
to enrich its on-line offerings and
for purposes of long-term preservation by**

Hawaii State Archives

This volume contains handwritten text that may be partially illegible due to age, penmanship, or deterioration of the medium. LLMC has scanned the material in the same format and page order in which it is maintained in the Hawaii State Archives.

Index to Volume 3

Page	No	Page	No
101	Atkins James	12 to 14	French War
116	Allen A.D.	80	" "
142	Atkin L. Atina	81 to 101	" "
220	Anpuni	33	Fernandez
235	"	52	Fay J.
276	Adams for P. Anderson	68	"
291	Ahua	20	Hooper Charlotte A.
40 to 48	Alex. Adams	23	Hall Charles
306	Ahi	65	Hyatt Geo.
529	Aiwale	66	Hodge W.
557	Anae	92	Holmes G.
560	Apela	92	Holmes Charlotte
566	Alapae	"	Hardwick Helen
591	Apiki	99	Hughes W.
650	Awaitua	100	Hall James
703	Akulau	106	Higgerson D.C.
789	Anahalea	121 to 9	Hartottle W.
	B.	136-247	"
9	Beadle	187	"
21-22	Brewer C.	189	Kuam
56	Buch A.M.	209	"
87	Bateman E.	254	Holmes Polly (appeal award)
91	Bright E.	272	Hoyer C.
95	Barker R.S.	296	Hofu
179	Beck M.	299	Honokamfu
194	Beckley S.	414	Kaole
	C.	421	Kaloi
26-7	Becket C.	422	Kewahewa
33	Cole's Kekuathu	427	Kali
61	Clark S.	461	Kanae
62	Colman G.	498	Kalai
98	Callis S.	503	Kaiteolani
177	Caswell Jr.	512	Holoua
181	Castle D.	518	Kaknole
	D.	537	Kinawale
54	Davies John	545	Koli
83	Damon S.C.	564	Koofukahu
89	Drew G.	578	Kao
100	Duke J.	581	Kumeku
135	Davis F.	589	Kaolekankau
221 to 7	Davies R.G.	626	Kaapa
236 to 7	" "	642	Kualii
221 to 7	" to 16.	646	Kaole
270	Dennis S.	666	Kanunu
274	Davis Kate	674	Kakawea
	E.	679	Kalelo
178	Edmonds W.	690	Kecia
564	Elekiwa	710	Kewahewa
662	Emakule	726	Kalulu
830	Eku	761	Kale
		771	Kika
			4884
			4883
			4882
			8507
			5892258
			3658
			614
			529
			3134
			1045
			254
			1273
			987
			672
			72
			2937
			"
			"
			2938
			"
			4032
			571
			2954
			8857
			1986
			1981
			2314
			1850
			3252
			9500 ^c
			9733
			9463
			11040
			8190
			7574
			9716
			7500
			11039
			6302
			150 ^B
			4589
			3977
			4582
			4580 ^c
			9235
			2246
			3237
			3985
			6146 ^B
			5294

Index

Page			
	<i>To continued</i>		
785	Kao	5489	412 Punikini
794	Kualii	2581	413 Keonea
796	Kiapo	8071-2579	" Keamala
805	Huleiki	11283	415 Kapawa
815	Hoonilianuke	5388	" Kama
845	Hoonoho	4587	416 Keliau
850	Helemakai	4586	417 Kahai
256	Hawaiian Government	11219	418 Keala
			419 Kumuhonua
			430 Kachelaumaki
	<i>J</i>		431 Kaai
67	Judd G. P.	660	433 Kalua
102	Jones F. R. P. C.	810	" Kealaiki
221	Jones H.	92.3.4.5	434 Kalawala
224	Jones, H. H.	95	435 Kaalehu
590	Jaea	8220	436 Kahue
607	Jwikau	9468	437 Kihaukai
729	Khuole	2337	439 Kaitamahu
	<i>K</i>		440 Keahikuni
11	Kawahua	2097	442 Kani
55	Kipikane	8505	445 Kaalae
97	Kaunwai	8564	446 Kaleo
176	Kellett J.	1027	448 Kepio
186	Kaaiheekai	484	449 Keahi
233	Keaulana	2209	450 Kani
238	Kahula	6232	451 Kauhikoewaa
242	Kinimaha	7130	453 Keakua
267	Kekeanaoia <i>with Mamalahoe</i>	7713	455 Keaka
290	Kuikewa	1459	457 Kaili
292	Kaululaau	4211	459 Kasha
295	Kalanooa	4171	460 Kapuaiaua
296	Kaikikaale	4479	463 Kekipi
297	Kapule	5593	468 Kamakaala
301	Kaine	4058	470 Kanehaua
"	Kahakomakalili	135 ^B	472 Kawaa
302	Keohokalo A.	8452	474 Kaili
304	Kaooa	5809	478 Kamakaipoa
309	Kaana	1525	479 Keo
310	Kaikainali	868	481 Keaka
312	Kawao	1517	484 Kahiapaiole
313	Kea	11307	485 Kalawala
314	Kamalii	8394	486 Kumalani
"	Koukama	5200 ^B	487 Kauhilae
315	Kaakole	2435	488 Kehakuna
316	Kaieihalani	5265 ^B	489 Kuki
318	Kuhilani	5281	490 Kamae
399	Kara	7522	494 Kaholowaa
406	Kakaka	2829	" Kapali
407	Keaka	2080	495 Kaiwa
"	Kaweloheti	4942	
408	Keoneanea	2081	
409	Kuaikelani	5762	
411	Keohokahina	2084	
			2492
			1627
			2085
			1764
			1835
			1849
			3077
			2278
			2340-2280
			2277
			3580
			2066
			1837
			2347
			2917
			3093
			2275
			5082
			5093
			5250
			5459
			5459 ¹⁰
			5459 ¹¹
			5459 ¹²
			3717
			5119
			3538
			3549
			3107
			2394
			3106
			8314
			8468
			7970
			3714 ^B
			3905
			6385
			3554-3599
			9171
			8908
			5060
			5056
			5066
			5030
			5052
			5055
			4866
			4865
			5049

Index

Page	Name	No.	Value
496	Kamatae	2220	
497	Kaikaina	224 ^B	
500	Kaipo	7281	
501	Kaheuanui	9454	
502	Kaehu	223 ^B	
504	Kaunoa	8673 ^B	
"	Kaunaina	7195	
505	Kalolo	7196	
"	Kanohonea	9497	
506	Kamakane	9734	
507	Kahewahewanui	9570	
"	Kaoo	8672	
508	Konohiki	8225	
509	Kena	9929	
510	Kawela	9465	
512	Kaio	9476	
514	Kanehailua	8560	
516	Kaikuahine	8541	
519	Kamanuwa	8566	
521	Kaanaana	218 ^B	
522	Keauetotona	8542	
524	Keaukapala	7304	
525	Kooka	7702	
528	Kakalau	5768	
530	Kaiana	7306	
"	Kamakauahi	6984	
532	Kaupakuohalani	7603 ^B	
533	Kapahu	1938 ^D	
534	Kauhui	1938 ^E	
"	Kauli	11156	
537	Keliuaukai	7427	
538	Kahawalu	7550	
539	Keoni (White)	5005	
540	Kapa	7934	
541	Kama	7927	
542	Kaawa	7940	
543	Keliuainoole	7460 ^E	
544	Kaikaina	7026	
546	Kamaino	7574 ^B	
548	Keliuaa	8562	
549	Kamaka 1	7033	
550	Kauwe	3480	
551	Kaheana	7601	
552	Kahetiwa	7594	
554	Kainapau	7064	
555	Kamaka 2	7022	
556	Kawaha	7303	
558	Kapipaka	7027	
559	Kanini	9572	
561	Kamakole		718
"	Kahoukua		9395
562	Kaino		8450
"	Kamailohi		7184 ^{FL}
566	Kaholoikapu		9571
568	Kamaliokalani		9748
569	Kaluaikama		7184 ^E
"	Kahaka		9571
571	Katula		7066
573	Keahi		7301
574	Kuitana		7498
575	Kupono		7506
576	Kaunhoa		7595
577	Kuikauae		7305
578	Keoo		7006
579	Kialoa		7575
580	Kapohakui		7037
"	Kamohana		7034
582	Kui		7425
"	Kamakohi		7036
583	Kaunuaana		77931
584	Kapu		7430
586	Kaele matute		7441
588	Kuteleai		4982
"	Kapuaa		4994
580	Kaikuana		11175
591	Kahanaukama		7720
592	Kuoha		11177
593	Kama 1		7360 ^B
594	Kama 2		7340
"	Kaanaana		11178 ^C
596	Keawe		9463
597	Kauli		7099
598	Kaheau		7000 ^E
"	Kuhilani		1928 ^B
599	Kalua		7104
601	Kapa		4089
602	Kamakole		7285
603	Kaholoawa		7284
604	Kalawawanui		217 ^B
605	Kainapau		6993 ^B
606	Kaneuhai		7453 ^B
608	Kapaalua		4088 ^E
612	Kuteleaumotu		4853
613	Kamaua		5051
614	Kaunuaana		10043 ^B
615	Kapatukaa		6778
619	Kauiwiro		167 ^B
621	Konehohi		174 ^B
"	Koles		4949

Index

Page	Location	Value	Location	Value	
623	Kahui	178 ^B	724	Kaliuwa	5142
624	Amli	163 ^B	725	Kahili	2098
	" Kanakakahi	8589	"	Kaiue	4058
626	Kalua	5045 ^B	726	Kualuahu	4177
628	Kalua	150 ^B	727	Kuhema	4285
629	Kahawae	152 ^B	728	Kumukahi	8189 ^C
630	Kaliohookaha	153 ^B	"	Katue	3249 ^D
"	Kualulu	159 ^B	731	Kaneiaulu	5272 ^C
631	Kainuuu	149 ^B	732	Kaleo	3275 ^B
633	Kahiawa	162 ^B	733	Kapihana	3217 ^B
634	Kahopukahi	172 ^B	734	Kamaka	3217 ^C
636	Kawakahi	169 ^B	737	Keawe	3217 ^D
639	Kealahaa no Makaienaena	5307	738	Kaelepulu	2451
643	Kekahuaina	4173	739	Kaiaiti	2408
645	Kalua	5140	740	Kaauwai 2	1742
647	Kapsile	4933	741	Kahaleloa	6389
651	Kaokao	4158	742	Kelea	2296
652	Kelikoae	4168	744	Kuanea	7150
653	Kalawaia	6573	"	Kawauke	7155
654	Kauakahi	4160	746	Kuikukahi	1728
656	Kahawai	6368	749	Kahai	3077
657	Kaopua	6371	"	Kanakuihawa	6315
658	Kelipaina	11221	752	Kaaua	1731
660	Kahuliakawa	4900	754	Kauki	11231
664	Kuheleloa 2	9486 ^C	756	Kaopunaanaa	6147 ^B
665	Kaha	4205	"	Kahoa	6145 ^w
667	Kaea	5206	757	Kaino	6146 ¹⁶
668	Kekipi	5135	758	Kaiaitu	6145 ²⁰
"	Keili	5194	759	Kaikena	6146 ¹⁴
669	Koeki	8944	760	Kuamoo	6145 ²²
672	Kawakinehui	5189	762	Keawe	6145 ³
675	Kalua	6355	763	Kemii m.	6146 ^D
676	Keawe	6354	766	Kawana	6147 ¹²
677	Kapouii	9235 ^D	767	Kapuahi	6147 ^m
680	Kaheata	4192	768	Kekalei	2941
681	Kupuurimaka	4194	769	Kama	3535
686	Kauihaua	171 ^B	773	Kuaahu	5430
688	Kauhi	161 ^B	774	Kanao	5424
693	Kauai	5188	775	Kekuahaulua	5275
695	Kaakini	175 ^B	778	Kapoi	5273
700	Kanepaloo	497	779	Kaawapatinu	5274
702	Kapawa	458	783	Kalawaiakuiotou	4151
704	Kikane	9032	785	Kainoa	5278
708	Kekuapahipahi	3496	787	Kalehina	357
712	Keomailani	396	790	Kaike	2390
715	Kukelani	453	791	Kalama	4292 ^B
717	"	5228	792	Kahalekaia	4157
723	Kaikena	6146 ¹⁴	793	Kohiloa	2401
			795	Kiniakua	2658
			797	Komo	11272

Index

Page 798	Kahinini	11271	Page 856	Kunane	5032 ^c
799	Keaona	8841	858	Kuaouli	4665 ^B
800	Kuawiliwili	11270	859	Kehopu	4665 ^B
802	Kunihii	11288	860	Kalawaianni	4943 ³
803	Kaukani	5396	"	Kaahaina	4931
804	Kauhou	9143	861	Kuapohaku	4943 ³
806	Kue	11284	862	Keonui	5178 ^c
"	Kaohi	11285	863	Keliwaiwaiole	4938
807	Kalakahii	11286	"	Kaunanihi	4943 ³
808	Kapa	11287	864	Kahili	4930
812	Kihulu	5425	865	Kahai	5176
"	Kiha	2431	"	Kuawaa	5177
813	Kalili	2399	866	Kanaka	5175 ^B
815	Kuhia	5428	"	Kuheloa	4268 ^B
816	Kalama	2396	867	Kahikienui	4247 ¹³
818	Kawainui	5265	870	Kuahiwinui	4667
820	Kepoo	3040	"	Kahuatana	11295
821	Koalii	3042	877	Kapawa	4223
822	Kawao	3023 ^B	879	Kikane	7619
823	Kamakihilahila	3028	L		
824	Kanohilo	3034	35	Louzada	225
825	Kanakahi	4665 ³	103	Lani (Serang)	352
827	Keliiaca	4848 ^c	410	Lani	2545
"	Kaopa	4853	684	Lina	4688
829	Kailio	4848 ¹⁶	714	Lonohiwa	2330
832	Kauiki	5068	770	Luaha	5472-9942
834	Kukui	5059	786	Lokomakahi	3797
836	Kekio	5187	809	Luka (Keuoho)	3957 ^B
838	Kelunui	3456 ^K	858	Lio	6764
840	Kanuku	4665 ^K	867	Lalapa	2544
841	Kaumiumi	5066	872	Lihue	1889
842	Kaulia	5058	878	Laela	9953
843	Keahi	5064	58	Lewis Ioua	585
"	Kahakaui	5062	115	"	"
844	Kahuked	4853 ⁵	79	Lawrence G.	244-5-6
"	Kiowai	3499	180	Lincoln L.B.	8513
846	Kaahiki	4925	221	Lewis J. G.	6201
"	Kaihan	3472	280	Loeau (Kaoneana)	2081
847	Kaomoaiki	4869	282	Leleokohu M.F.	9971
848	Keliioketanaaka	4870	288	Leonui	7234
849	Kalohie	4871	500	Lunilunui	9933
851	Kalaluhi	5081 ^B	508	Lahapa	7050
854	Kapuni	5051 ^c	520	Lukehiwa	10000
"	Kaanaana	6763 ^B	"	Lio	9998
854	Kapuni	5051 ^c	590	Lono	11176
"	Kaanaana	6763 ^B	609	Luahine	11179
855	Kuanaana	4943 ^B	665	Luhio	4689
			667	Luroa	9989
			676	Luhaa	7985

Index

Page	No.		Page	No.	
1		Pro. Mission Society	387	239	Namauu N.
75 to 78-137-143 to 175-181-205-213				288	Naiheekolu
253-261.				300	Nakoa
59		Manini F. fu	217	403	Nahau
73		Mahony (Kate)	3121	289	Nuamuu
75		Munn J. G.	3203	404	"
250		"	3660	424	Naehe
91		Mitchiner J.	566	426	Nawai
112		Manuel A.	1075110	428	Nawai
212		Moore G.	3123	429	Nauke
219		P. C. Mission	2668	430	Nataha
244		Montgomery ^{W. Wilkinson} _{Daar Dec}	133-4	434	Nawaa
293		Manuwa	3727	440	Napaliata
305		Mahuka	35 FL	441	Nanini
398		Meek. John	591	443	Nawaaiti
405		Manuika	1833	446	Naaee
409		Male	2006	454	Nakeana
420		Makaina	2004	485	Naiwi
435		Malili	1847	488	Naiapea
451		Moi	5459	490	Nalimanui.
477		Mamaekawaha	4854	491	Nakihei
480		Mita	480	526	Nuhi
492		Moo 2	4729	"	Nuamuu
493		Moo 1	4725	527	Nakiina
511		Manuia	9467	531	Nawaa
"		Muki	9470	532	Namateha
513		Nakaiti	9464	535	Nokohauai
514		Makoi	9469	540	Noolo
515		Noelalan	10144	542	Nahulu
516		Malaiki	10140	543	Nahuelua
518		Mana	11001	544	Namaelua
523		Makaukalani	10220	547	Nune
533		Makualoha	10235	548	Nuhi
546		Mahi	7027 ^B	553	Nuia
572		Mikakai	10295	554	Nuole
585		Mahoe	10120	570	Namaka
586		Mahiai	10269	572	Nakai
587		Mahua	10969	600	Napahi
595		Maka	9457	602	Naohe
607		Makairo	9769 ^B	605	Naa
632		Mahoe	5027 ^B	611	Nawaaiti
637		Mahoe	11218	640	Naoos
640		Mihalani	8190 ^C	654	Nakumnu
701		Manu	2208	655	Niu
706		Mauhili	2527	682	Nianhae
713		Mua	3292	696	Napela
721		Moano	1231	710	Nuikaukau
730		Moosnooiti	3294 ^B	736	Nahuina
735		Muli	5272 ^B	743	Nakahuna
748		Moku	18162	750	Namotae
755		Malamakutiana	3016	773	Napua
769		Mu	3297	788	Nakaalu
772		Makuahe	5405	831	Naeole
781		Mai	5403	832	Naka
				852	Nakoi kuahini
				856	Naohe

10474
4216
3053
1640
6616
1841
1848
2329^B
1839
2321
1846
4767
4771
5361 = 5494
5459^A
3548^B
4772
4779
4774
4773
10389
10442
6146
7702^C
10443
6138
10530
10528
10380
10527
10375
10381
10384
7068
9574
10383
7057
9463^E
9764^F
15361
5021^G
6629
6628
3920
406
402^C
3257^C
2201
10287
5403^B
10430
4665^F
24853^G
4756
4792

Page 273 Vincent C.W. — 8510

C.W.	.
69 Wallace W	514
89 "	10942
193 Wood S.	1278
246 Wailuku & Waikapu boundary	
308 Waolani S.	11019
465 Wili	5443
493 Wahapuu	4867
517 Wahapai	11002
567 Waipu	7802 ^B
574 Waiiau	10375 ^B
610 Waikei	2550
618 Waianea	5036 ^B
689 Wahaluniluni	4555

Read
 Mt S
 March 2/82

Awards.

O. No. 387. Part 1. Sec. 1. Sandwich Island Mission,
Punahoa, Hilo, Hawaii.

This is a claim of the American Board of Commissioners for foreign Missions, for a land situated in the District of Hilo, Island of Hawaii; and known by the general designation of Punahoa.

From the evidence taken in this claim, it appears that the land in question was given to Mr. Joseph Goodrich, and Mr. Ruggles, both being members of the Sandwich Islands Mission, by the King and Chiefs, about the year 1827, and that the same has been in the peaceable possession of the aforesaid Mission from the year 1827 down to the present time, with the exception of a small piece, just Makai of the Mission Church at Hilo, which is claimed by W^m Beckley.

The foundation of Beckley's claim appears to be as follows: About the year 1835 a woman by the name of Opiopio was permitted to plant the piece in dispute for one single crop; but no one was allowed by the Mission, to occupy this land, for fear of endangering the existing house by fire. This piece has never been out of the possession of the Mission; - nevertheless, when Opiopio died some 3 or 4 years since, a man who pretended to be her Nephew and heir, called Kaco Ekele, stepped in, and sold it, with some adjoining land to W^m Beckley, for the sum of two hundred dollars. Upon this sale Beckley bases his claim.

After due consideration of the title of Beckley as it appears from the evidence, the Board are of the opinion that his claim is without foundation. The Title of the Mission is clear, and of the same nature, as that set forth in No. 387 Part 1 of the same claim. We do therefore award the aforesaid land of "Punahoa" according to the Edges and Bounds of the annexed surveys of Wm. Lyman & Metcalf, to the American Board of Commissioners for foreign Missions; to have and to hold, them and to their successors, so long as the Sandwich Islands shall continue to exist, and labor to promote the Christian faith they now profess.

The above award is made upon the express understanding, that if the American Board of Commissioners for foreign Missions, shall, at any time desire to lease, sell, or otherwise dispose of the above named Land of "Punahoa", or any portion thereof, they shall be at liberty to do so, without obtaining the Consent of the Sandwich Islands Government, to such lease, sale, or other disposition.

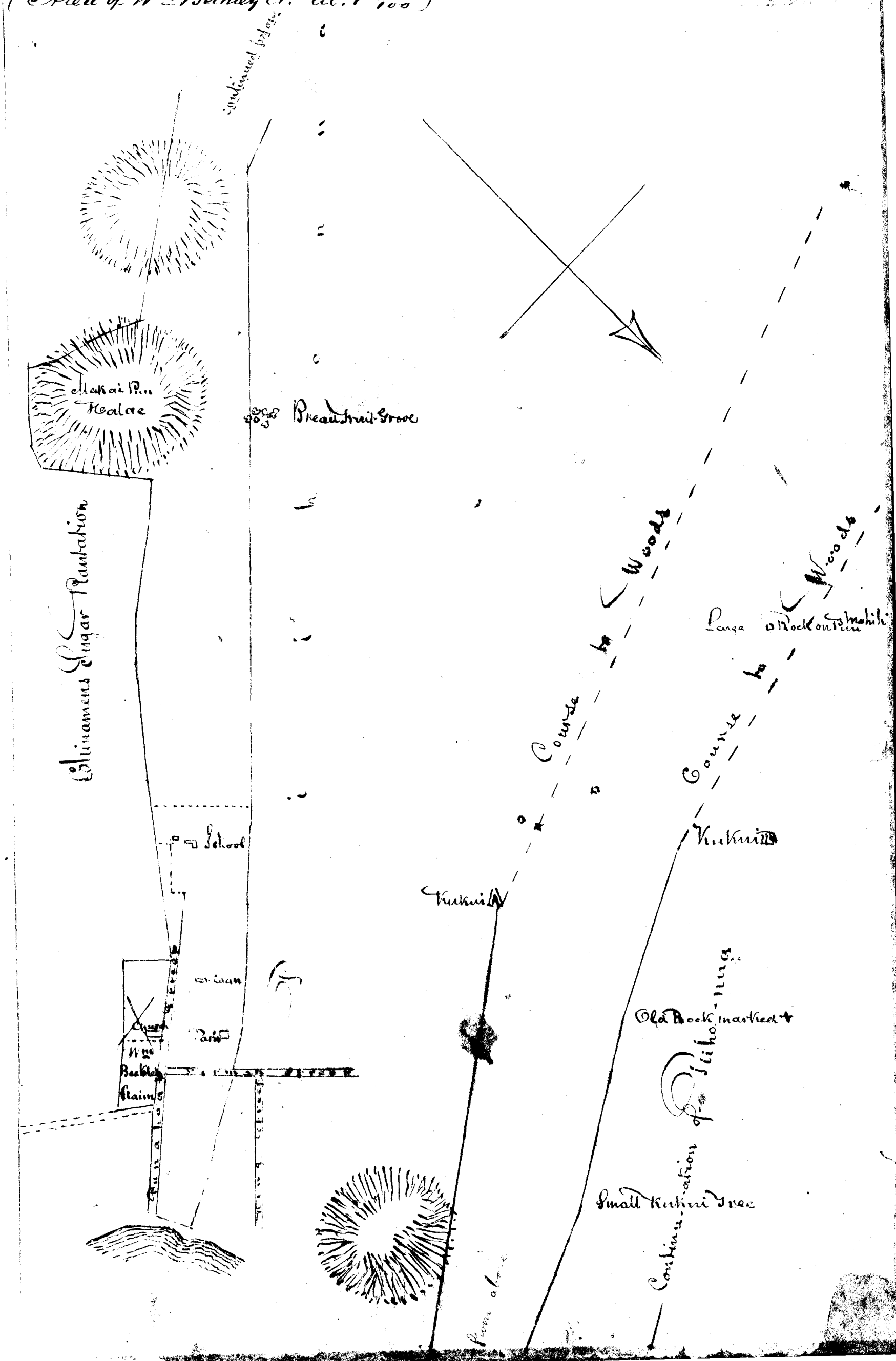
Notes of Survey of the A.B.C.M. Premises, Punahoa Kila, Hawaii.
 Commencing at E. Corner of place now occupied by Rev. Mr. Paris,
 at Corner of Pitman & Punahoa Streets, & Running N. 53° 30' E.
 12 Ch. 5 1/2 ft. along N.W. Side of Punahoa St. to E. Corner of Kalaia's
 fence, about 1 Ch. above high-water mark. Thence N. 24° 30' W.
 3 Ch. 2 1/2 ft. along Kalaia's Mahai fence (as now) and to stake
 at Pitouua's Ch. above H.O.W. mark, then following boundary
 line between this (Punahoa 2) and Pitouua to Kukui tree
 marked B (see diagram) by these Courses and distances, viz:
 S. 68 1/2° W. 4 5/100 Ch. Thence S. 55 1/2° W. 4 7/100 Ch. - S. 65° W. 4 7/100 Ch.
 to Pitman St. - S. 55° W. 1/5 of a Ch. across St. - S. 51° W.
 2 5/100 Ch. - S. 59° W. 1 2/100 Ch. - S. 52° 1/2 W. 4 3/100 Ch. - S. 46 1/2° W.
 5 1/2 Ch. - S. 49° W. 7 8/100 Ch. to W. Corner of Mr. Lyman's school
 lot. - S. 15° 21' W. 5 3/100 Ch. - S. 67 1/2° W. 17 3/100 Ch. - S. 59 1/2° W.
 16 6/100 Ch. - S. 56 1/2° W. 15 7/100 Ch. to Kukui B. Then from
 point of commencement following boundary line between this
 and Punahoa 1 by these Courses and distances, viz 18 1/2
 W. 1 7/100 Ch. - S. 57 1/2° W. 1 1/2 Ch. - S. 18° E. 3/5 of a Ch. across
 Punahoa St. to W. Corner of Church ground on Punahoa 1. - S. 0 1/2°
 14 8/100 to N. Corner of Chinaman's Cane field. - S. 11 1/2° W. 9 1/2 Ch. -
 S. 18° W. 4 2/100 Ch. - S. 55 1/2° W. 3 3/100 Ch. - S. 51 1/2° W. 3 1/2 Ch.
 S. 15° W. 3 3/4 Ch. to stake on Mauna at Mahai foot of
 Mahai / Punahoa. Then following ditch fence (around foot
 of Mahai) (including all of it) to stake and stone on Mauna
 side. - S. 55° W. 14 5/100 Ch. over 2^d Punahoa to stake at foot
 on Mauna side. - S. 56° W. 10 7/100 Ch. to Kukui tree marked
 A - S. 72° 1/2 W. 7 Ch. to pile of stones - as far as measured
 on this side. Then N. 37° W. 12 Ch. across to Kukui marked
 B. Including an area of 125 Acres. See page 253 for addition.
 That part of this survey Mahai of stone wall on Mauna side
 of Mr. Lyman's school house, house contains an area of Acres
 19 2/100.

Note: The Natives say the boundary lines of this Land on Mauna
 are the same as drawn on Map. (See page 253 continuation)

~~This survey of the Wm. Deckety Claim on Punahoa
 Commencing at stake at W. Corner of the land on Punahoa
 Side of Punahoa St. and Running S. 13° E. 3 1/2 Ch. along
 land claimed by Tiaapa to stake at E. Corner of this land -
 Thence N. 46° E. 6 6/100 Ch. along land occupied by Tiaapa.
 to S. Corner of Ki's fence for Claim of Wm. Deckety. Thence
 N. 50° E. 5 6/100 Ch. along Ki's fence to post at E. Corner on
 Punahoa St. Thence N. 57° 1/2 W. 3 7/100 Ch. along Mauna
 side to stone street to Punahoa St. Thence S. 57° W.~~

1. $\frac{60}{100}$ Ch. along Punahoa St. to W. Corner of the fence and Corner of lot claimed by Wm Beckley. Thence S. 18° 30' W. $7\frac{16}{100}$ Ch. along Punahoa St. to Place of Commencement. Including an Area in all of Acres $1\frac{4}{100}$

(Area of Wm Beckley Ct. Ac. $1\frac{67}{100}$)



Bill of Theophilus Metcalfs Survey Commission reduced Costs

Wm L. Lee

12 September 1849.

H. Smith
T. Kaunani
S. M. Kamakau
Loane Si

30
5
35

C. N: 630. Stephen Reynolds

This claim is for a lot situated in Honolulu, Island of Oahu, Hawaiian Islands.

From the Evidence before the Board, it appears, that William Wallace, an African by birth, originally obtained this place from Governor Kekuanoua, as an equivalent for one which he had lost in consequence of the making of the New Road in the Year 1838. The present claim is for the land thus acquired by Wallace, and which land he occupied, free from dispute, to the time of its disposal by him to the present Claimant, Stephen Reynolds, on the 17th day of September A. D. 1846.

The Claimants Title is indisputable to a freehold estate in the said land; and we accordingly award to Stephen Reynolds, a freehold estate less than allodial, ^{therein} pursuant to the first Rule provided by Government for the direction of the Board, which title as aforesaid he may commute for a fee simple title, as prescribed by law.

The correct metes and bounds of the above awarded lot are described in the following Survey of T. Metcalf, which contains a slight variation on the South side of the lot, in the Claimants favor, from the area as marked in the original conveyance, but which variation has been admitted by W. Wallace before the President of the Board, to have been an error in that instrument; and the present Survey to be the true definition of the bounds.

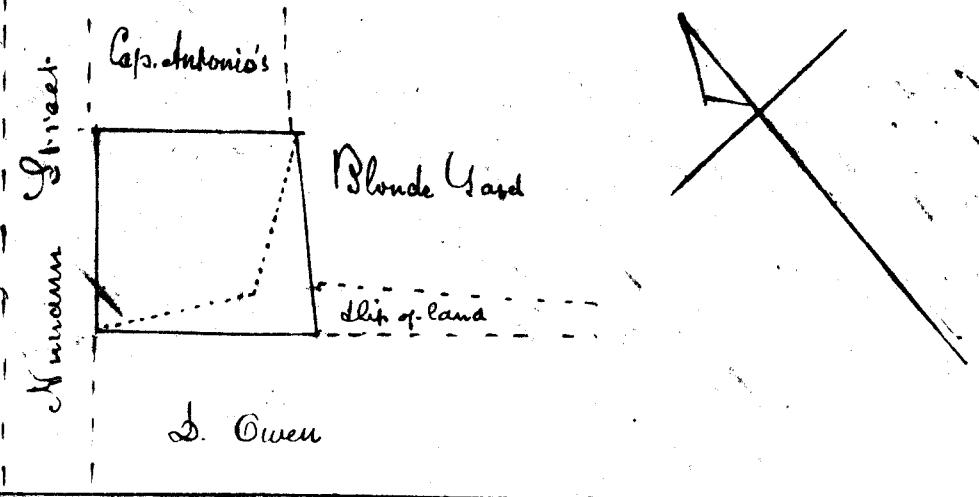
Notes of Survey. Commencing at Heahai West Corner of this lot on Kuanani St. joining the David Owen place. And Running North 19° E. $47\frac{1}{2}$ ft. Along Kuanani St. to place claimed by Cap. Antonio at North corner of this lot. Thence S. 44° E. 46 ft. Along Antonio's to Blonde Yard at corner of this lot. Thence S. 40° 30' W. $47\frac{1}{2}$ ft. along Blonde Yard and along end of ~~slit~~ of land between the Blonde Yard and D. Owen's place to S. corner of this at the David Owen place. Thence N. 44° W. $52\frac{1}{2}$ ft. along the D. Owen place to place of Commencement

Including an area of 3 fathoms 63 feet 85 .

Jan. 28. 1848.

Note. The red dotted lines in diagram designate the boundaries according to the deed, but the Native Kuanainas say the true boundaries are as surveyed.

J. Metcalf Sur.



Costs. Adjudication of C. No 630. Stephen Reynolds

Incidental Expenses Sec. of Commr	1
Action of Commission on 22 nd of Dec. 1847	1
Citation 50 ^{cts} Draft depos ^{ns} of Claim reduced 50 ^{cts}	1
Draft testimony red. ^d of Eng ^s on 22 Dec 1847 and 27 th	46
Survey by J. Metcalf 5 th Eng ^s	6
Report of Commissioners this day rendered on the above Claim	5
Total	58

Koale hoono
25 September 1849

William L. Lee
J. H. Smith
T. K. Kaniwai
T. M. Kamakau
Loane'i

This is a claim for a House lot situated in Honolulu, Oahu.

In the absence of other evidence, than a written and well-attested conveyance, produced in confirmation of this claim, before the Board, we know little of the particulars connected with the first occupation of this lot. The Claimant, in addition to substantiating his claim by the above conveyance, affirms, that he made the purchase with the assent and approbation of Governor Kekuanaoa, whose approval would imply his sanction of the previous occupancy. The first occupant having been thus permitted to appropriate the sum of Eight hundred dollars to himself, as the purchase money of the lot. The Conveyance is dated 29th day of December 1841, and signed John N. Colcord, who by general current admission, carried on his business, as an armourer, for a considerable number of years previous to the transaction alluded to; on an adjoining piece of ground, which became so mutilated & diminished by the making of the New Roads in the Year 1838, as to entitle him to acquire the lot now claimed, as a compensation.

There can be no doubt about Colcord having possessed as good a title to this lot as belonged to the general class of foreign Claimants at the time of its disposal; and if we are to regard his own Estimate, we shall see by the language of the Conveyance to Mr. Reynolds, that it amounted to nothing less than a fee-simple title, which, in that Instrument, he unhesitatingly undertakes to convey to the present Claimant: but which Title, as it exceeded his own, could not be conveyed to another, and cannot be confirmed by the Board.

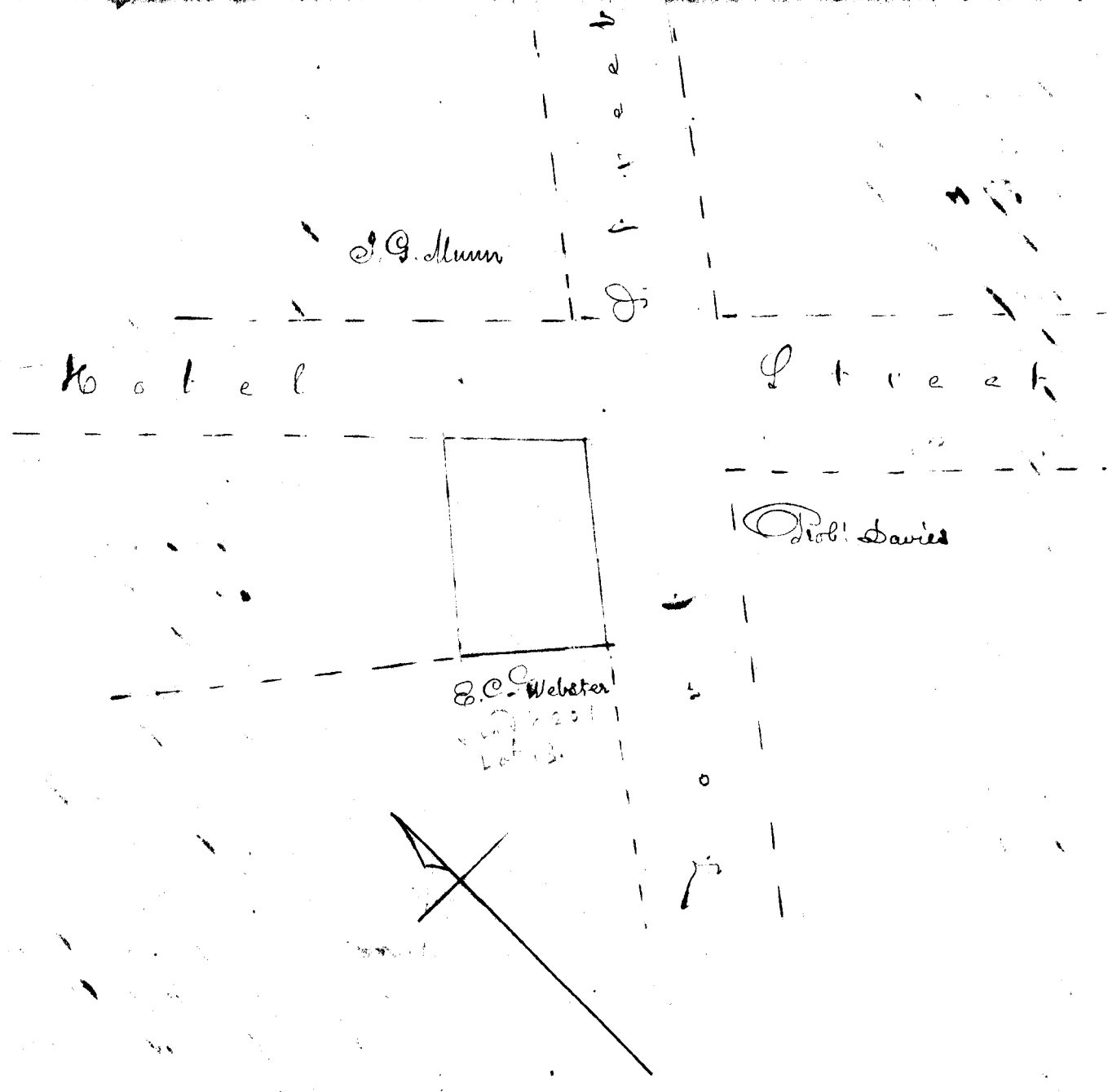
The Conveyance of Colcord is sufficiently valid in support of Mr. Reynolds' right to whatever title belonged legally to Colcord in this lot. This right is clearly defined in the first Rule given to the Board for its direction in this case - and in accordance thereto, we Award to Stephen Reynolds a freehold estate less than allodial in said lot; which he may commute for a fee-simple title as prescribed by law.

The correct metes and bounds of this lot are as follows:-

"Commencing at Mahai S. Corner of this lot on Fort Street, joining the Holmes premises (occupied by E. C. Webster) and running N. 40° 15' E. 58 7/12 ft. along Fort St. to Hotel St. at E. Corner of this lot. thence N. 46° 15' W. 42 3/12 ft. along Hotel St. to N. Corner of this lot. thence S. 39° 15' W. 63 4/12 ft. along middle of Wall between this and the Holmes premises to Mahai west corner of this lot. Thence S. 52° 45' E. 41 ft. along premises occupied by E. C. Webster to place of Commencement

Including an area of

Three 7/1



Costs. Adjudication of Cl. No 621. Stephen Reynolds

Incidental Expenses of Commission	1
Action of Comm ⁿ on 13 January 1848	1
Dr. dep. of Claim reduced 50 ^{cts} Citation 50 ^{cts}	1
Engross ^d Conveyance in Evidence	3
Survey by J. Metcalf. 3 ^{rs} Eng ^s	6
Report of Commissioners this day rendered in the above Claim	5
	<hr/>
	17

Kale Koonu
25 September 1849

W.L. Lee
J. H. Smith
G. Kaunwai
P. H. Hamakau
Loane & Co

Cl. No 799. James Robinson & Co

This Claim is for a lot situated in Honolulu Oahu, and known as the "Canton Hotel Premises."
From the Evidence taken by the Board in this Case, it appears that this lot was first occupied by William D. Warren, who originally obtained it from Kaitiaki before the year 1819. That Warren,

having constituted Mr Reynolds his agent during his absence from these Islands, Mr Reynolds sold these Premises on 21st day of December 1837 with their Improvements, on behalf of Warren, to Edward Espener, Physician, for the sum of 1600 dollars, "to have and to hold for ever" excepting claims and demands upon them pertaining to this Government - that W. F. Warren, on his return to these Islands, approved and made valid the said sale on 18th day January 1840; that Edward Espener sold the said Premises to William French on the 2nd day of December 1841 for the sum of 10,000 dollars; - and finally that William French, in conjunction with the Receivers of the assigned Estate of Wm French and J. J. Greenway - sold the same to James Robinson, Robert Lawrence & R. W. Holt for the sum of 2,620 dollars - that having been the highest amount bid at auction as the purchase money for the said Premises - which had then been sold under the sanction of the Curator of the Estate, and of Governor Kekuanaoa's order in Chancery - subject only to whatever leasehold Interest might be owned in the property by Hungtai a Chinaman.

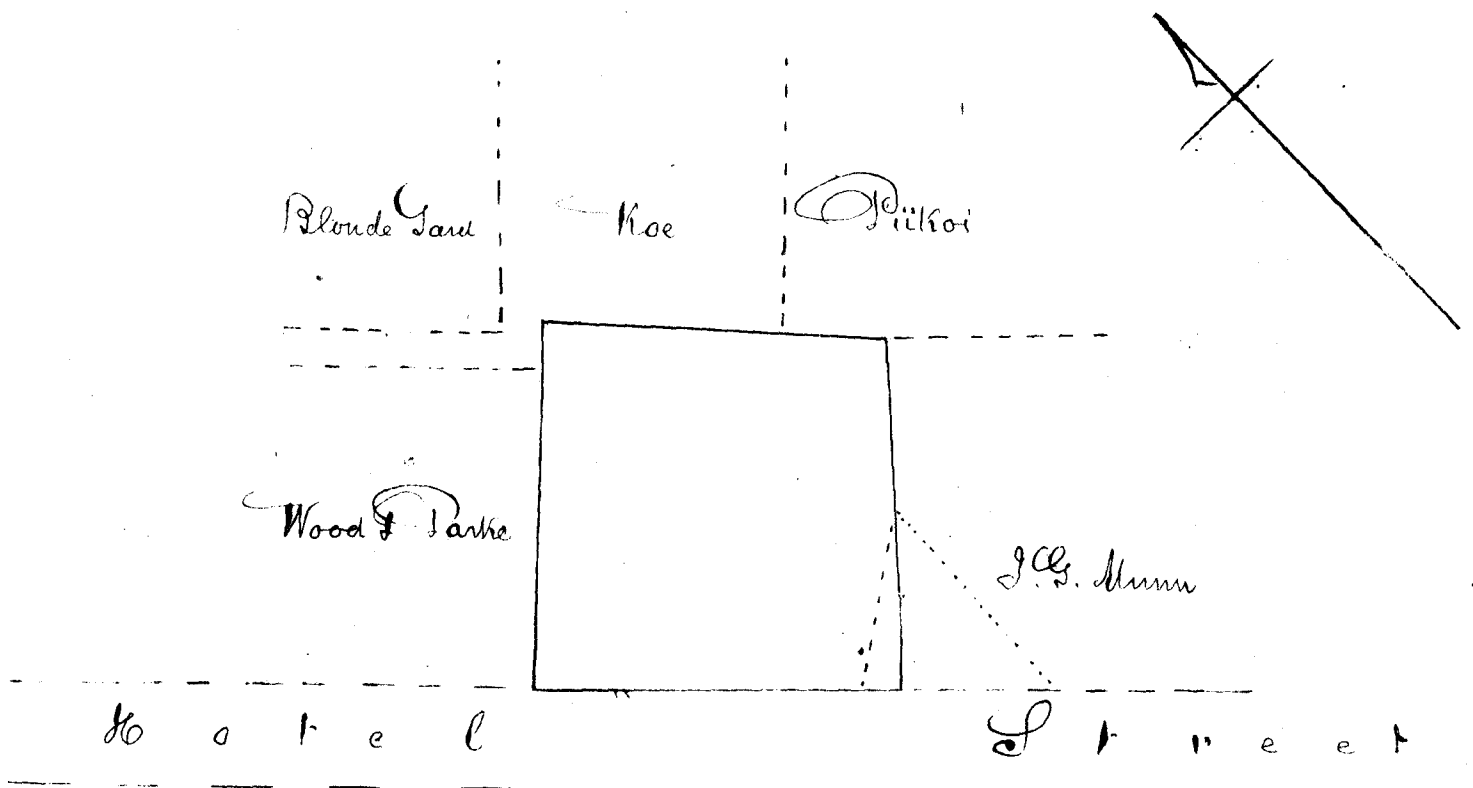
From the time of purchase by the present Claimants, they have held undisturbed possession of the Premises, thus obtained; and their title being perfectly clear by the preceding cited evidence - We accordingly award to James Robinson, Robert Lawrence & William R. Holt, a freehold Estate less than allodial in the aforesaid Premises - pursuant to the first Rule established for the direction of the Board, the metes and bounds of which premises are correctly defined in the annexed Survey of J. Metcalf.

"Commencing at Maikai W. corner of the lot on Hotel St. joining lot owned by M. Kekuanaoa - occupied by Wood & Parke - and running S. 44° 15' E. 1 Ch. 62 1/2 ft. along Hotel St. to S. corner of Cook house standing on this lot - Thence N. 27° 15' E. 33 1/2 ft. along J. G. Munns dwelling house lot to even with S. corner of bowling alley on this place - then offset 9 inches left to corner of bowling alley - Thence N. 46° 15' E. 1 Ch. 20 1/2 ft. along J. G. Munns lot to Mauka to E. corner of this lot - Thence N. 40° W. 1 Ch. 52 1/2 ft. along lots claimed by J. Pitkoi and two, to Mauka N. corner of this lot - Thence S. 51° W. 1 Ch. 61 1/2 ft. along Alley & Kekuanaoa's lot to Place of Commencement Including an Area of 7400 sq. feet 30.

Note - The triangular figure in dotted lines cutting this J. G. Munns place, designates the plot leased by Edward Espener from M. Kekuanaoa in 1839.

Jan 6. 1848.

J. Metcalf. Sur



Costs. Adjudication of C. N. 790 James Robinson vs. 100

To	Incidental Expenses of Commission	1
	Action of Comm ⁿ on 7 th Jan ^r 1848	1
	ds. depos. of Ct Recd ⁿ 50 ^{cts} Citation 50 ^{cts}	1
	ds. Testimony Reduced & Eng ^d (chiefly copying conveyances)	8
	Engross ^d Copy of Survey by S. Metcalf	1
	Report of Commissioners this day rendered on the above Claim	5
23 September 1849		
	William L. Lee	
	R. H. Smith	13
	T. Kaarwai	
	S. M. Kamahai	
	Ioani Li	

C. 4038 William Beadle 1849

Adjud. 7095

The Board of Land Commissioners having this day 23rd November 1849 adjudicated Cl. N. 4038 (at Waimea Hawaii) William Beadle Claimant: and awarded to him, in virtue of a Resolution of His Majesty's privy Council of State passed on the 23rd day of November 1849, a fee-simple title for his house lot in Waimea, containing one and two tenths acres enclosed by a fence - free of Commutation on payment of the Costs of this Board as attached - This instrument will become a valid voucher of the same, when payment of the said Costs is made, and acknowledged by the Commission.

Incidental Expenses & Action of Commission 16 Sep. 1848	1
Draft copy of Claim reduced	1
Testimony Reduced and Engrossed 16 Sep. 1849	1 50
Report of Commissioners this day rendered in the above Claim	5
	<hr/>
	9 50

Hale Hoona

23 November 1849

Wm L. Lee

J. M. Smith
S. M. Hamakua
Francis
H. Kaunwai

C. N. 10, 604

Paanii

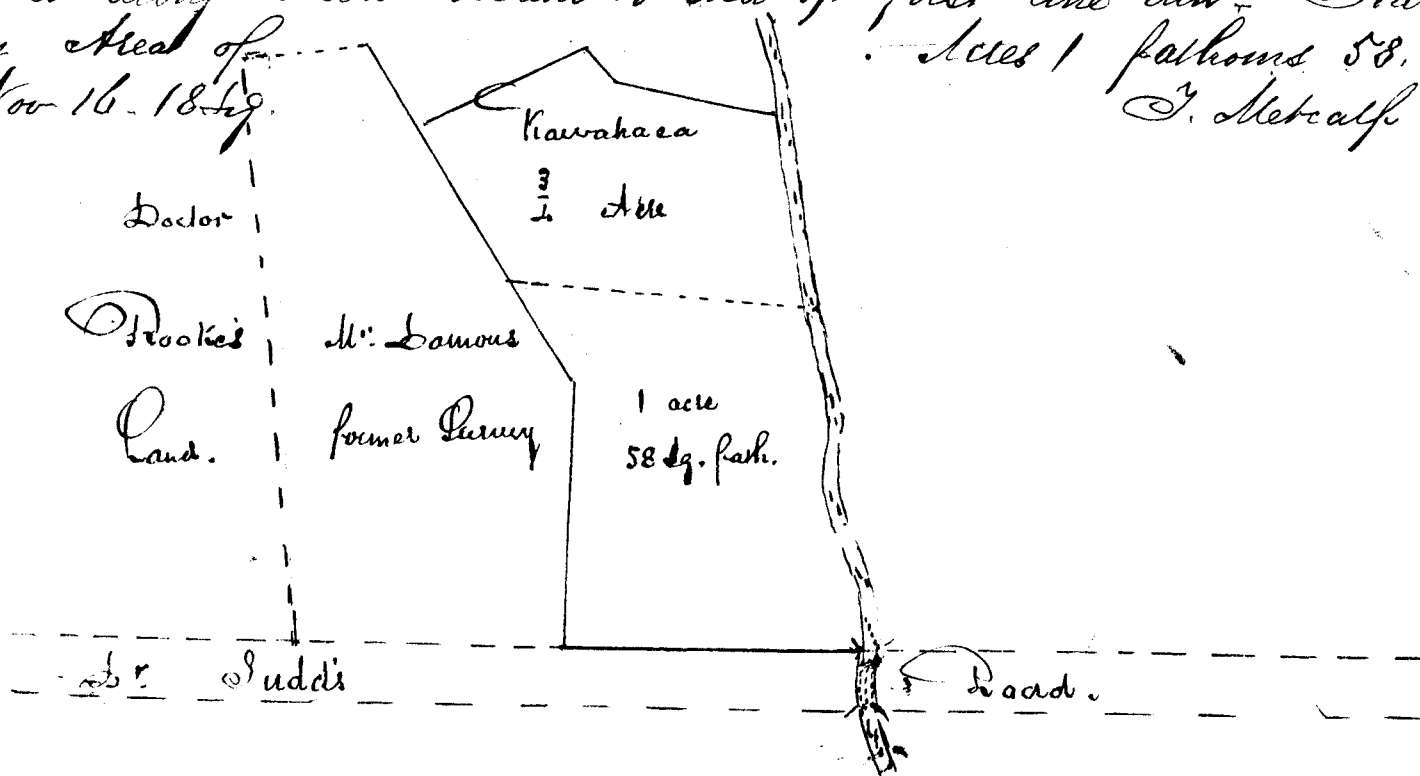
This is a claim for a land in Paanii, Nuuanu Valley containing one 58 square fathoms.

The Claimant and his Ancestors have had this land in peaceable possession from the days of Kamehameha I, and we do hereby award the Claimant a freehold Title less than allodial in the same, which may be commuted for a fee-simple title, as prescribed by law.

The Metes and bounds of this piece of land are set forth in the annexed survey of J. Metcalf.

Commencing at Mahai S. Corner of a land formerly surveyed for Rev. C. Damon; and west corner of this, on Mauka side of Dr. Judds road, and running S. 53° 30' 83" W. along Dr. Judds road to a stream; the S. Corner of this land. Then from point of Commencement again, and running N. 40° E 3 Ch. along Rev. C. Damons former purchase to angle. Thence N. 5° 30' E. 1 ¹⁹/₁₀₀ Ch. to N. corner of this land. Thence S. 49° E. 3 Ch. along Mauka side of this land to stream again. Then along down stream to end of first line run. Including an Area of 1 Acre 58 sq. fathoms.

J. Metcalf Sur.



Adjudication of C. 10,604 Puamau transferred to Rev. C. Damon

Inclusive Costs - Survey having been paid by Claimant -

In virtue of sufficient Evidence presented to the Board, of the land herein awarded, having been purchased by Rev. C. Damon from the present Claimant: this Award, in consequence of Mr. Damon's request, is hereby Indorsed to him, by order of the Commission.

Hale Hoona
25 March 1850

J. H. Smith Secy.

Wm L. Lee
J. H. Smith
T. M. Hamaker
Loareedi
E. Kaunani

C. No 2097 Kawahaco. (Puamau)

This is a Claim for a small piece of land in Nuuanu Valley, Honolulu, Island of Oahu.

From the Testimony, it appears, that the Claimant received this land from Kekuanaoow in the days of Kamehameha ^{about} 1835, and has held peaceable possession of the same ever since.

We do therefore award the Claimant a freehold title less than allodial in the same, which may be Commuted for a fee-simple Title as prescribed by law.

The metes and bounds of this land are set forth in the annexed survey of J. Metcalf.

Commencing at Maunua N. corner of this piece 1 5/8 Ch in a direction S. 5° 30' W. from corner of stone wall & running S. 76° 15' E. 1 7/8 Ch. along Maunua side of this Land to angle - Thence S. 6° 30' E. 38 links to angle - Thence S. 40° E. 1 3/4 Ch to stream - to E. corner of this Land - Thence from point of Comm. again and running S. 5° 30' W. 1 7/8 Ch. along Mr. Damon's former purchase to W. corner of this - Thence S. 49° E. 3 Ch. along makai side of this to stream again - then along up stream to E. corner this Land - having an area of 3/4 of an acre.

See diagram in preceding pages.

continued next page.

Adjudication of C. 2097 Kawahaea transferred to Rev. Damon

Inclusive Costs - Survey having been paid by Claimant

In virtue of sufficient Evidence presented to the Board of the Land herein awarded, having been purchased by Rev. C. Damon from the present Claimant; this Award in consequence of Mr. Damon's request, is hereby Indorsed to him by order of the Commission.

Hale Hoona
25 March 1850.

Wm L. Lee
J. H. Smith Sec.
L. H. Kamakau
Louise Di
Kaunani

C. 4881 William French

This a Claim for Store-house Premises at Kawahae on the Islands of Hawaii.

The Claimant received this lot from the late Governor of Hawaii in 1838, and has occupied and improved the same up to the present time.

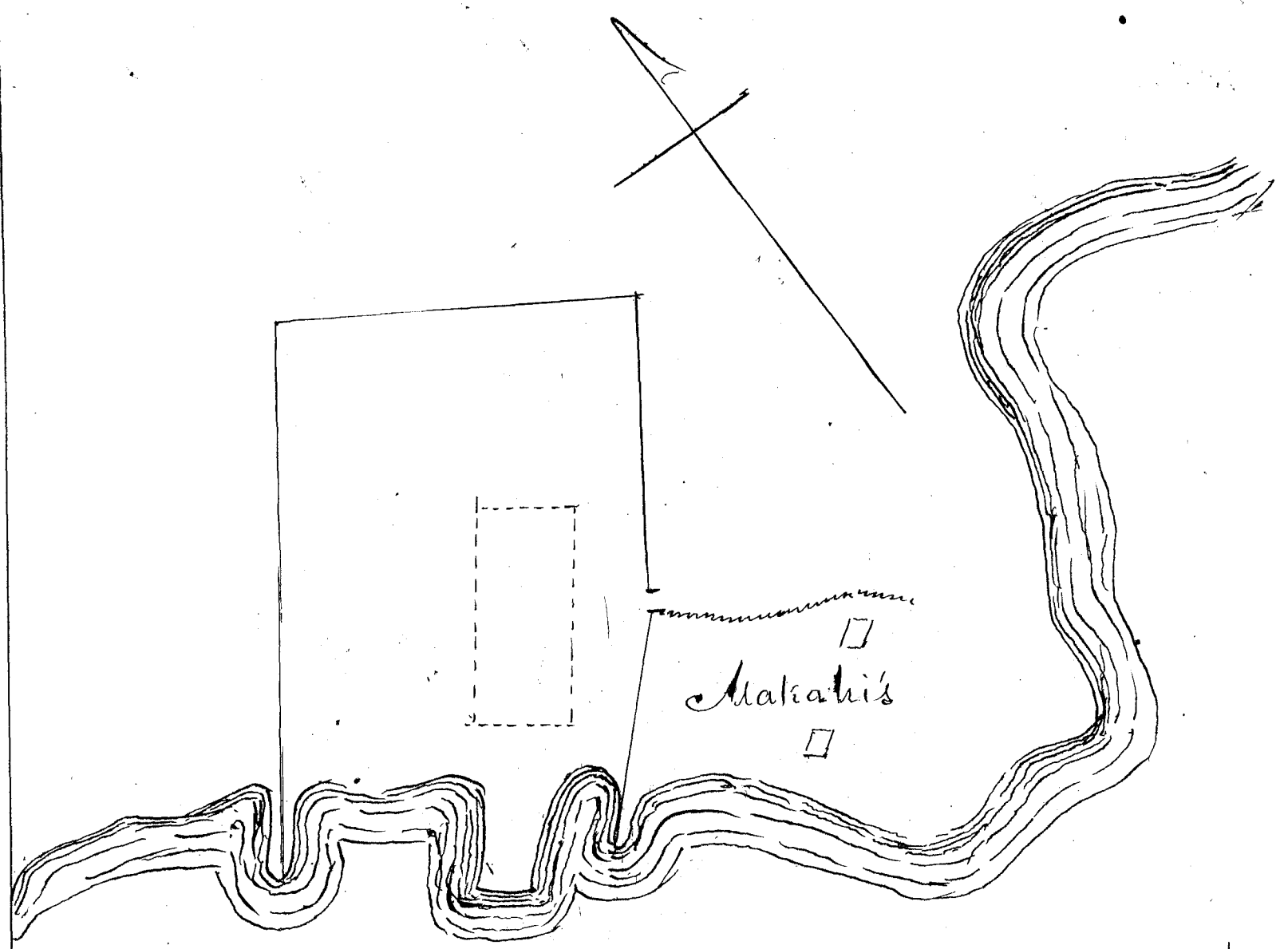
We do therefore Award to him a fee-soldu Title, less than allodial, which he may commute for a fee-simple as prescribed by Law.

The Acre & Bounds of this lot are as follows:
" Commencing at Mauka N. Corner of stone wall enclosing this lot, and running S. 15° 30' W. 3 Ch. 40 1/2 ft. along to End of wall in Sea then from point of Commence: running S. 50° E. 2 Ch 26 1/2 ft. along Mauka side to E. corner of wall. thence S. 44° W. 1 Ch. 62 ft. to Mauka side of Gate. angle. thence S. 52° W. 1 Ch 43 ft. along Mauka's premises to End of wall in Sea. then following along Sea to End of first line run - Including an area of

85/100 of 1 Acre.
J. Metcalf Sec.

Nov. 27. 1847.

Continued next Page



Inclusive Costs. Survey has been paid by Claimant

27 March 1850
Hole Koon a

Wm Lee
S. G. Smith
S. M. Hamshaw
Louise Li
Z. Kuanwai

9

C. 4885 William French

This is a claim for a lot situated in Ahuli, Waimea Hawaii. The claimant bought this lot from William Hughes in 1840, and has occupied the same in peace ever since. Hughes had this land from Gov. Kuaikine in 1831 for services as a Bullock catcher.

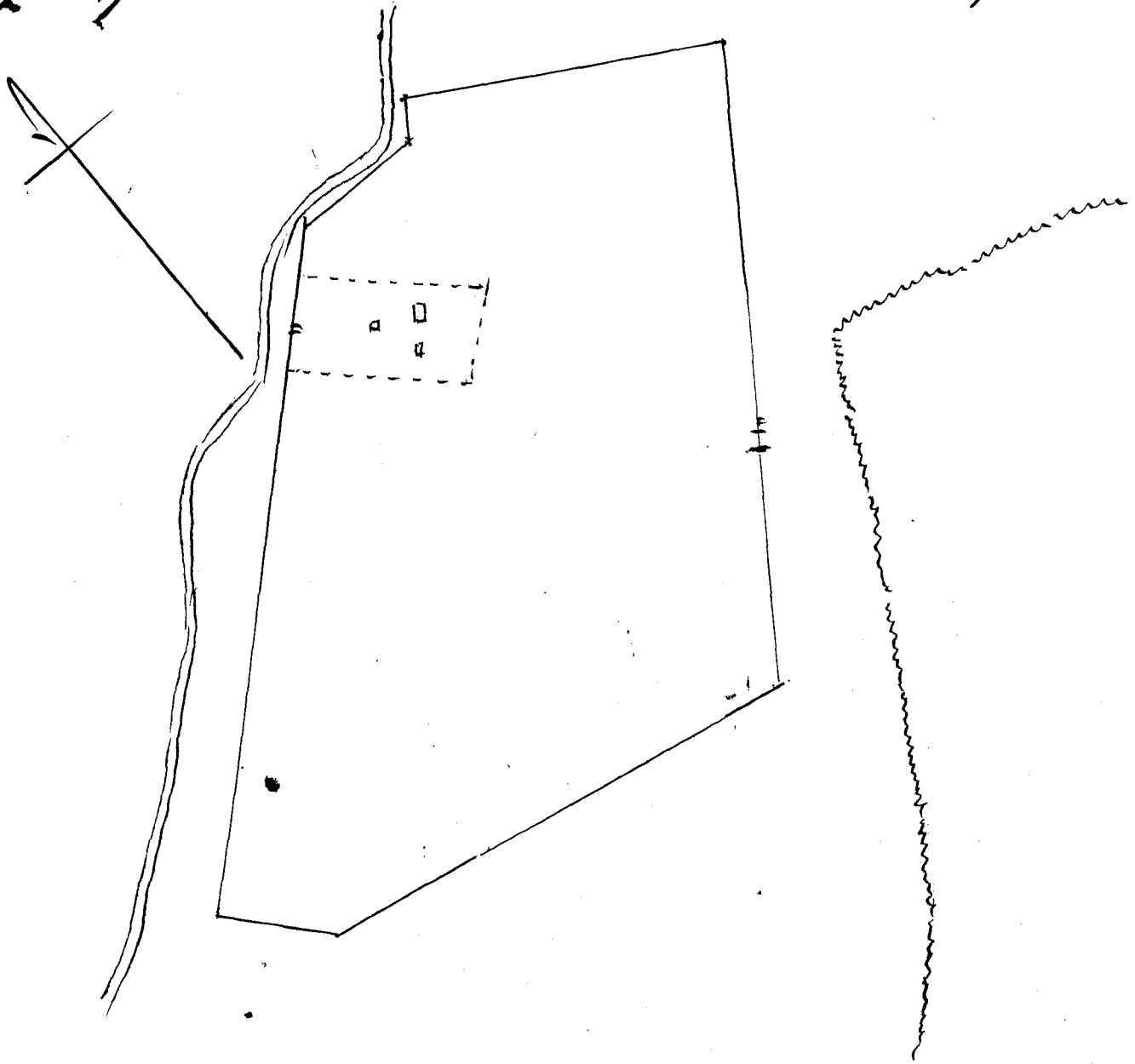
This claim is one coming under the 1st Rule of the Board: and we do hereby award the claimant a freehold title less than allodial in said land, which he may commute for a fee-simple title as prescribed by law.

Commencing at E. corner of wall enclosing large lot by main road, and running S. 37° W. 15 ch. 59 1/2 ft. along road to S. corner of wall. Thence N. 78° 15' W. 13 ch. along wall to angle, thence N. 38° 45' W. 2 ch. 59 1/2 ft. along wall to W. corner, thence N. 48° 15' E. 17 ch. 26 1/2 ft. along wall near water run to corner of wall.

12
 thence S. 87° 30' E. 3 ch. 13 1/2 ft. along wall to angle; thence N.
 13° 15' E. 1 ch. 6 ft. to extreme ^{wall by} ~~corner~~ N. corner of ~~water~~ ^{water} ~~corner~~
 thence S. 58° 30' E. 8 ch. 6 3/2 ft. to place of Commence."

Includg. an area of
 Nov^r 17 1854.

Acres 21 1/4
 J. Metcalf Gov.



Inclusive Costs survey have been paid by Claimant

27 March 1854
 Hoale Koono

Wm Lee
 J. H. Smith
 T. M. Keam ak au
 Ioane di
 J. Kikanlahao

19

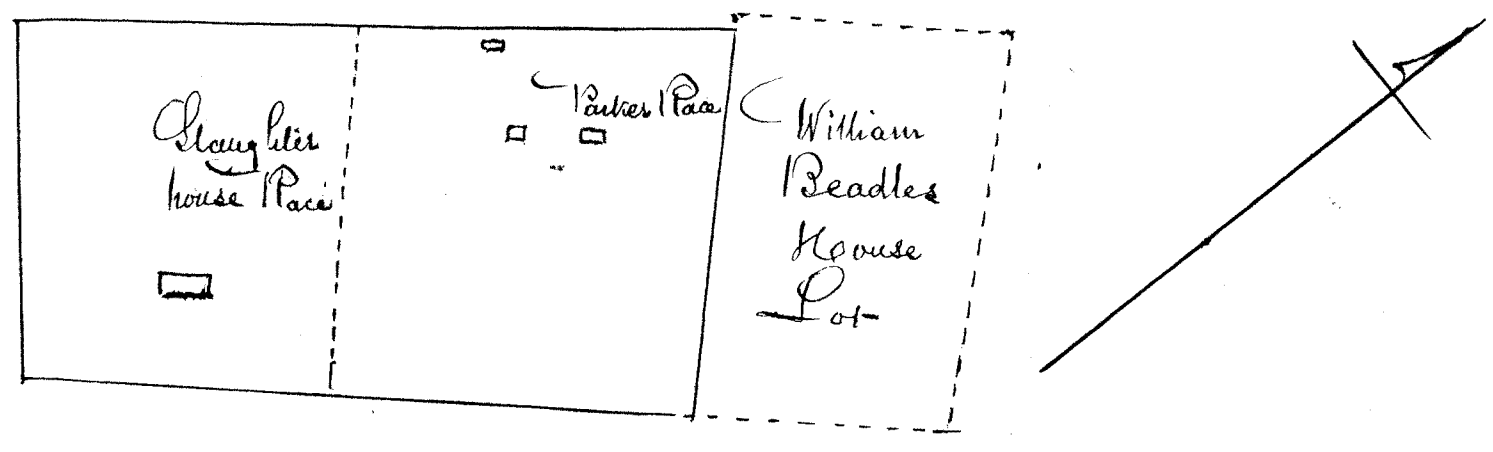
C. 4886 William French.

This is a claim for a slaughter-house premises in
 "Pulou", Wainoa, Hawaii.


This lot was bought by Claimant of Gov.
 Kuakini of Hawaii in 1838. and has been possessed by him
 in peace from that time to the present.

We do therefore award the Claimant a freehold
 Estate less than allodial in said lot, which he may commute

for a fee-simple title as prescribed by law.
 " Commencing at S. corner of slaughter house post
 and running N. 52° 30' W. 3 Ch. 46 1/2 ft. along water side
 to W. corner - thence N. 40° 30' E. 7 Ch. 38 3/2 ft. to W. corner of
 house lot - the N. corner of this - thence S. 43° E. 4 Ch. 2 ft.
 along water between this and W. Beadles to E. corner - thence
 S. 42° W. 6 Ch. 64 7/2 ft. along wall to place of Commence.
 Including an area of Acres 2 3/10
 Nov. 17. 1847 - J. Metcalf Cor.



Inclusive Costs - survey has been paid by Claimant
 27th March 1850
 Houa Hoona
 Wm Lee
 J. G. Smith
 L. M. Hamill
 Louisa
 J. Kekaulahao



C. 785. Part 1 James Robinson & Co

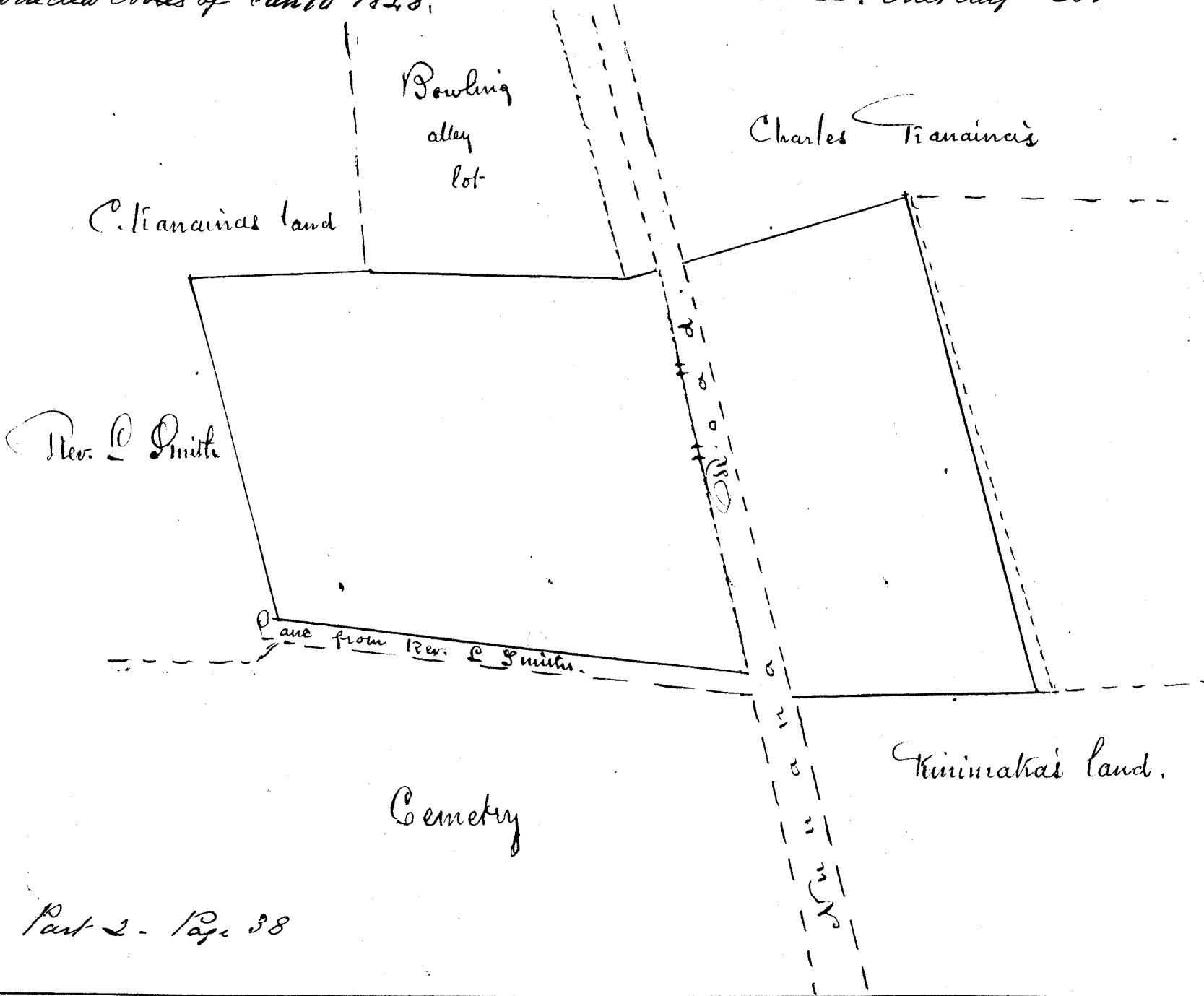
This is a claim for a place in Nuuanu Valley, Honolulu, Oahu known as "Palapoi" ika.

This land, as it appears by the testimony, was given to James Robinson, by Pooki, before the year 1829, and has been possessed by him and the Claimants from that time to the present. There was a dispute in reference to a portion of it, between the Claimants and P. Pooki, but it has been settled by the disputants, without the intervention of the Commission, and the Surveyor has made a survey of the same in accordance with the agreement of the parties.

We do hereby award to the Claimants a freehold Estate, less than allodial in said land, which they may commute for a fee simple title, as prescribed by law.

The metes and bounds of this land are as follows:
 " Commencing at Maunua N. corner of the part on N. W. side of Nuuanu Road, joining P. C. Janions lot, and running S. 22° W 5 Ch.

9 1/2 ft. along R.C. Janions lot & to Mahai W. Corner of this land. Hence S. 47° 45' E. 6 Ch. 62 1/2 ft. along Mauka side of lane leading into Rev. P. Smiths place to Nuuanu Road - then offset Mahai (S 23° W) 19 1/2 ft. to even with Mahai boundary of the part of this land on E. side of road. Hence S. 56° 30' E. 1 Ch. 20 ft. across Nuuanu road and along Kinimaha's land to S. Corner of this - Hence N. 20° 30' E. 7 Ch. 35 ft. along J. Pitko's land to point in stone wall at E. corner of this - Hence N. 73° 30' W. 3 Ch. 58 1/2 ft. along Kawanana's road, and across road again to E. corner of the part of this land on N.W. side of Nuuanu Road. Hence N. 58° 15' W. 33 ft. along L. Andrews land to angle of wall. Hence N. 51° 45' W. 3 Ch. 46 1/2 ft. along L. Andrews land to Jog in wall - then offset 1 1/2 ft. Mahai to corner of Jog. Hence N. 56° 30' W. 2 Ch. 40 1/2 ft. along wall to place of commencement. Including an area of Acres 5 78/100
 Corrected Notes of Jan 10 1848. J. Metcalf Cor



See Part 2 - Page 38

Costs of Adjudication of O. 785-1-3 James Robinson & Co. L. 10

Incidental Expenses & Action of Boards & Citation 50 ^{cts}		2 50
Reducing dr. Copy of Claim		1
Engrossed Testimony		1 50
Engrossed Copy of Survey p. 3 - \$1.50 - Report 45		6 50
Wm. Lee		
J. H. Smith		11 50
J. M. Hamakua		
Loanahi		
J. Kikaulaao		

29 March 1850

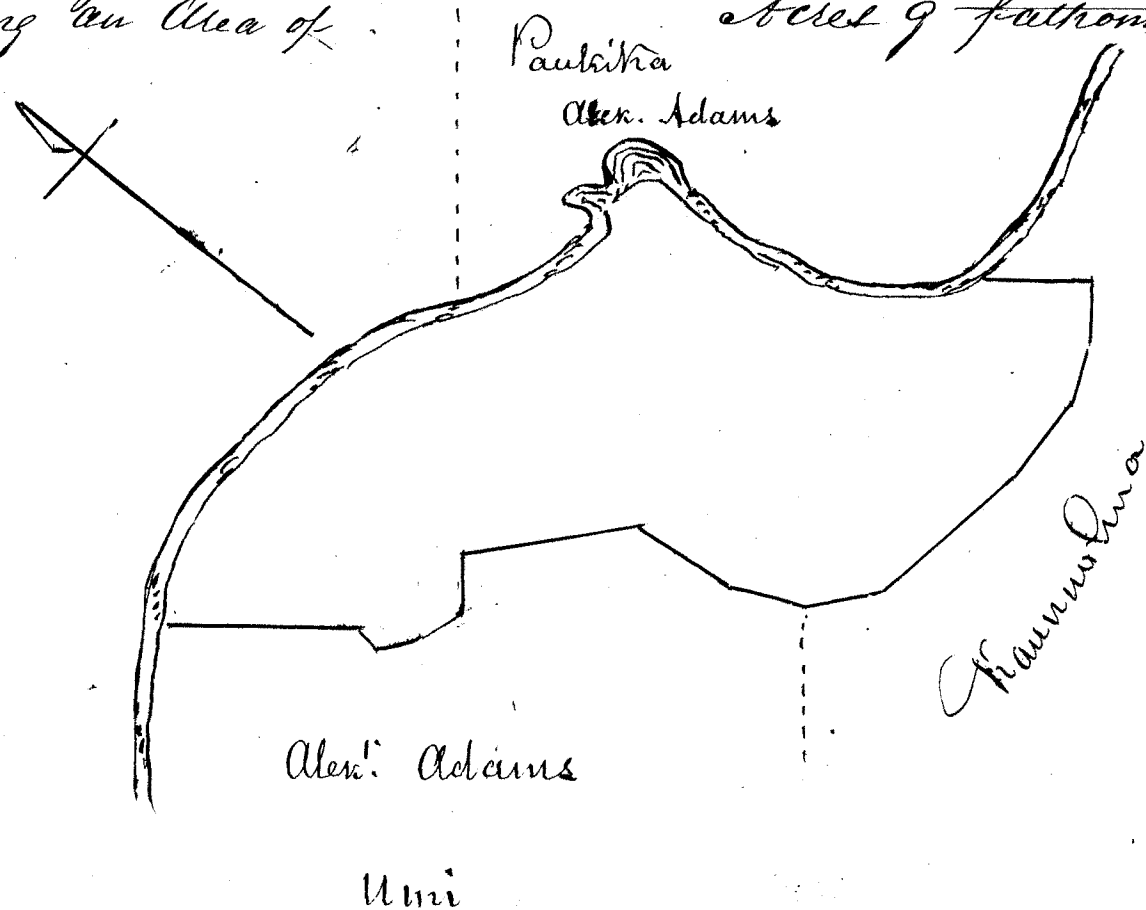
This is a claim for four pieces of land, situated in Kuaeo Kalihī Valley, Oahu; and more particularly described in the annexed Surveys.

From the evidence it appears that these lands were given to the Claimant by Liholihō; and that he has possessed them in peace up to the present time. The Claimant having occupied & improved these lands from a date anterior to 1839; his claim comes under the first Rule established for the Government of this Board - and in accordance with the said Rule, we do hereby Award to him a freehold estate - less than allodial in said lands, which he may commute for a fee-simple title as prescribed by law.

There appears to be seven native tenants on these lands whose rights in the same must be respected in accordance with the laws & any others therein situated -

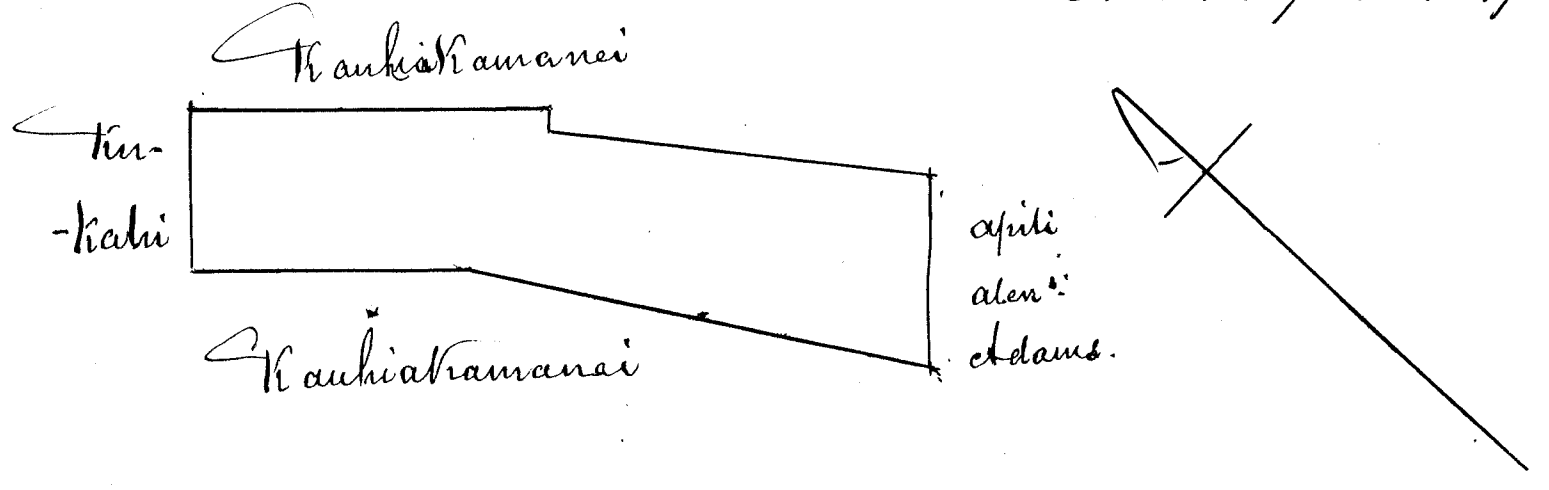
" Notes of Survey of Kuaehaalele (Kuaeo) Kalihī, Oahu -

Commencing at Matakā W. corner of this land on River, being also Matakā N. corner of Umi, occupied by Men. Adams, & running S. $37^{\circ} 45'$ E. 1 Ch. $31 \frac{1}{2}$ ft across River and along Umi to angle of wall - thence S. $31 \frac{1}{2}$ ft to angle - thence S. $61^{\circ} \frac{1}{2}$ E $52 \frac{1}{2}$ ft. to corner of mud wall - angle. Thence S. $76^{\circ} 25'$ E 1 Ch. 10 ft. along water run to corner - thence N. $42^{\circ} 15'$ E. 1 Ch. along water run to corner of Kalo patch - thence S. $53^{\circ} 30'$ E 1 Ch. 6 ft. along Kuaehaalele and strictly near fence to angle - thence S. $9^{\circ} 45'$ E. 2 Ch. 8 ft. to angle fence by path, thence S. $23^{\circ} 30'$ E. 1 Ch. $42 \frac{3}{4}$ ft. to Matakā E. corner of Umi. thence S. $58^{\circ} 30'$ E. 1 Ch. $52 \frac{1}{2}$ ft. along land claimed by Kaunuuha to angle - thence S. 85° E. 3 Ch. $41 \frac{1}{2}$ ft. to angle - thence N. 85° E. 1 Ch. $59 \frac{1}{2}$ ft. to angle - thence N. 62° E. 1 Ch. 35 ft. to angle - thence N. 53° E. 1 Ch. $17 \frac{1}{2}$ ft along Kaunuuha's land to stone wall at Matakā E. corner of this - thence N. 41° W. 2 Ch. 4 ft. down to River then following around middle of River to place of Commence! Including an Area of acres 9 fathoms 980.



"Kato Land Keokii" (Kaleo) in Kaitiki.

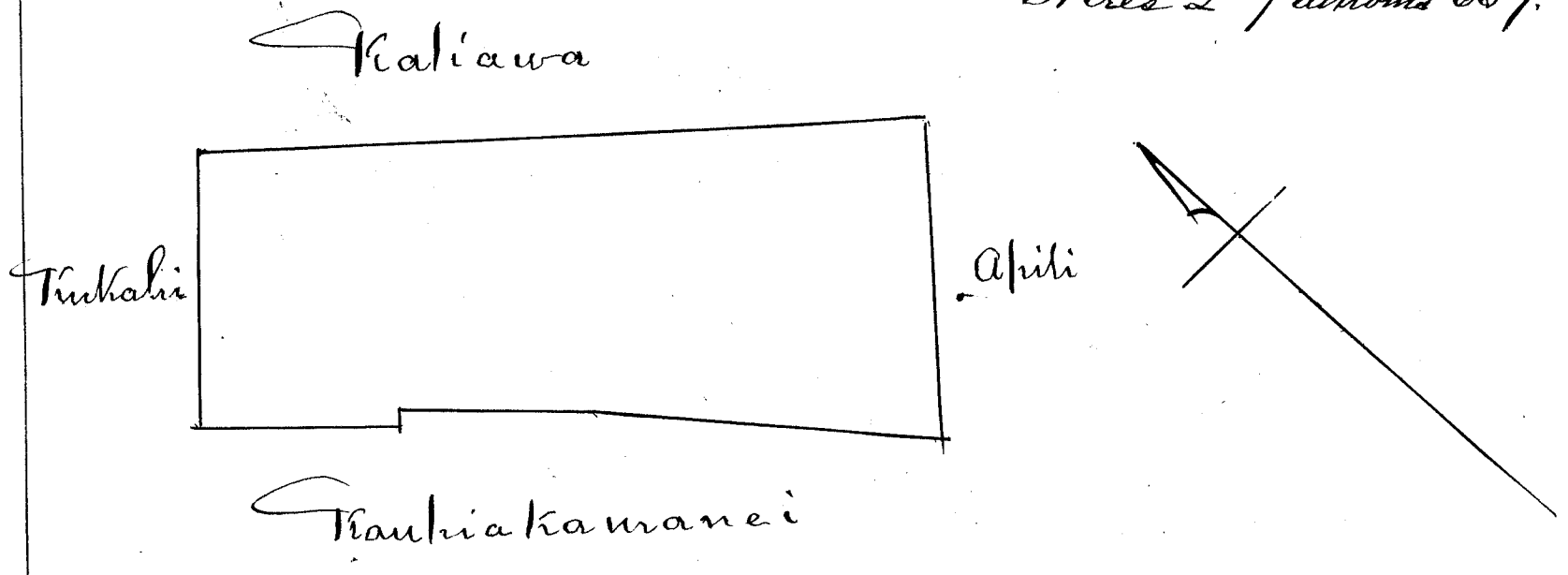
Commencing at Mauna N. corner of this land joining Kaupiaha-
 and running S. 49° W. 1 Ch. 56 ⁷/₁₂ ft. along Kukahi
 to Maheai W. corner of this - thence S. 10° E. 2 Ch. 46 ²/₁₂ ft. along
 Kaupiaha-Maneai to angle - thence S. 27° E. 5 Ch. 11 ⁷/₁₂ ft.
 along Kaupiaha-Maneai to Maheai S. corner of this - thence
 N. 50° E. 2 Ch. 5 ³/₁₂ ft. along Apiti to Mauna E. corner
 of this land, thence N. 35° W. 3 Ch. 60 ⁸/₁₂ ft. along another
 land called Kaupiaha-Maneai to Jog, thence Offset R-angled
 14 ¹/₂ ft. Mauna to corner - thence N. 38° W. 3 Ch. 46 ¹⁰/₁₂ ft.
 to place of Commencement - Including an area of
 Acres 1 fathom 56 ¹/₂ feet 27



No. 3

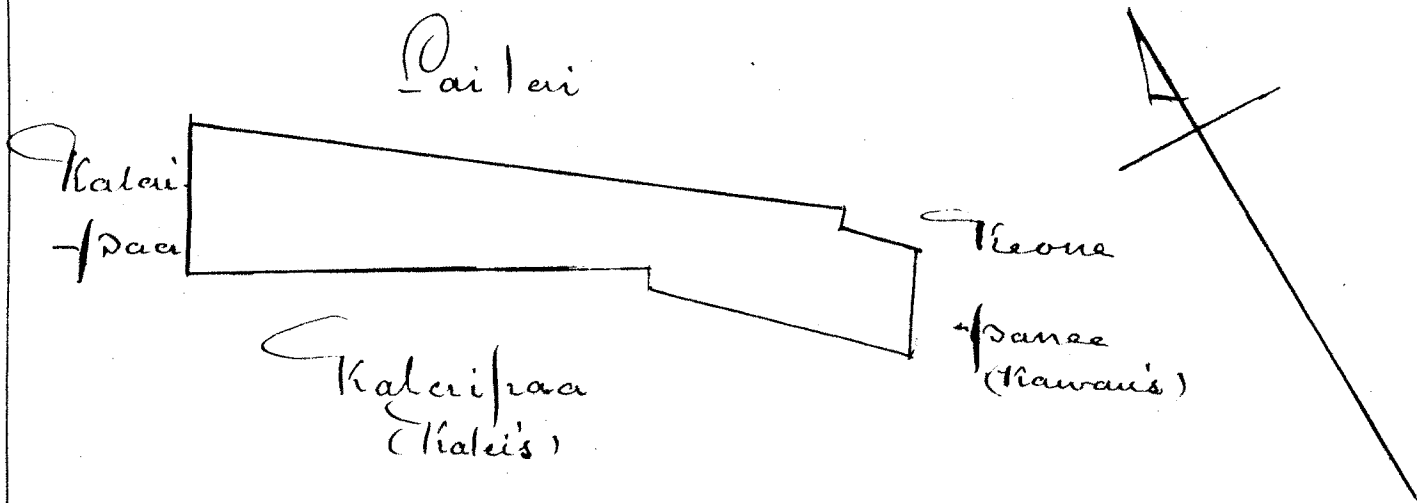
"Kato Land Keokii" (Kaleo) in Kaitiki.

Commencing at Maheai W. corner of this land - joining
 Kukahi - and running S. 48° E. 2 Ch. 19 ⁷/₁₂ ft. along
 Kaupiaha-Maneai to Jog; then offset 9 ¹/₂ ft. Mauna to corner.
 thence S. 46° E. 2 Ch. 18 ¹/₂ ft. to angle - thence S. 42° E. 3 Ch.
 55 ³/₁₂ ft. to Maheai S. corner of this land - thence N. 43° E.
 3 Ch. 44 ⁸/₁₂ ft. along Apiti (Adams) to Mauna E. corner this.
 thence N. 51° W. 1 Ch. 41 ⁷/₁₂ ft. along Kaitiawa to slight
 angle - thence N. 49° W. 6 Ch. 39 ⁷/₁₂ ft. to Mauna N. corner
 of this land - thence S. 46° W. 3 Ch. 8 ft. along Kukahi to
 place of Commencement - Including an area of
 Acres 2 fathoms 83 ⁷/₁₂



N^o 4

Keoki (Kaaleo) in Kailiki Valley - Oahu -
 Commencing at Mahai W. Corner of this land, joining Kalaipaa
 and running S. 56° E. 1 Ch. 55 ³/₁₂ ft. along Kalaipaa (Kalei's)
 to Jog - then offset 17 ¹/₂ ft. Mahai to corner - thence S. 40° E.
 2 Ch. 60 ft to Mahai E corner of this land - thence N. 41° E. 1 Ch.
 8 ⁷/₁₂ ft. along Keonepane (Kawai's) to Mauka E. Corner this land
 thence N. 39° W 61 ft. along Lailai (J. J.'s) to Jog - then offset
 8 ft. Mauka to corner - thence N. 16° 30' W. 6 Ch. 62 ft. to
 Mauka N. corner of this land - thence S. 51° W. 1 Ch. 39 ¹/₂ ft.
 along Kalaipaa to place of Commencement. Including an
 area of Frathoms 1115 - feet 15.
 May 16 - 1853 J. Metcalf Sr.



Exp^y Rec
 9980
 11454-27
 2837
 1115-15
 12,336-42
 1115-15
 1115-15

Costs. C. N^o 4887. Thomas Sam

Incidental expenses to		1
Action of Commission		1
Citation		50
Reducing dr. dep. of claim		1
Reducing Engross. Testimony	f3	1 50
Engross. Surveys & by J Metcalf	f9	4 50
Report of Commiss ^{rs} of the above claim this day rendered		5
		<hr/>
		12 50
		<hr/>

Hale Hoona
 29 March 1850

Wm Lee
 J. M. Smith
 J. M. Hamillan
 Loane hi
 J. Kekaulahas

C. 3658 Charlotte A Hoopes


This is a claim for a House lot, situated in Honolulu Hotel St.

From the Evidence it appears that the Claimant has had undisputed possession of these premises from a date anterior to 1839 - and we do hereby award to M^{rs} Charlotte A Hoopes, a freehold Estate less than allodial in said lot, which she may commute for a fee-simple title as prescribed by law.

"Commencing at S and W. corner (at a hidden monument) and running S. 61° 30' E. 87 ft 9 inches. thence N. 55° 30' E 58 ft 10 in. thence S 2° 30' E. 17 ft 5 in. thence Offset at right angles 6 in to the S. thence S 2° 30' E. 92 ft 4 in. thence N. 28° 30' E. 55 ft 9 in. thence S 47° 45' E. 36 ft 8 in. Offset at right angles to the E. 10 ft. thence N. 47° 45' W. 36 ft 8 in. thence N. 47° 45' E 82 ft 5 in. thence N 45° 15' W. 172 ft 8 in. thence S. 45° W. 52 ft 2 in. thence S. 46° 30' W. 61 ft 6 in. thence S. 44° W. 59 ft 7 in. Offset at right angles to W. 6 in. thence S. 42° 30' W. 63 ft 3 in. thence S. 42° E. 59 ft 10 in. thence S 46° 30' W. 121 ft 8 in. to place of Commencement. including

A. R. 31. - 31/31.
J Metcalf Esq

Honolulu April 7 - 1843.



Costs of etd. iudication C. 3658. Charlotte A Hoopes

Incidental Charges 1. Action of the Board \$1
 " Registration de of C. T. Reduced. Pengrossed. Test? 1 50
 Copying Survey 41 - Report of Commis 25 45

2	
2	50
6	
10	50

3 April 1850


Wm Lhee
 J. H. Smith
 S. W. Kamakau
 Irons & Co
 J. M. Kaulahao

This is a claim for a house lot, situated at the corner of
of Fort and Beretane streets, Honolulu Oahu.

The Claimant bought this lot from Captain Torham Nye
about the year 1831, and has possessed it in peace ever since.

We do therefore award the Claimant a freehold estate less
than allodial, in said lot, which he may commute for a fee-simple
title, as prescribed by law.

" Commencing at N. & W. Corner and running S. 41°
W. 80.9 ft. thence S. 50° E. 107.8 ft. thence N. 40° 30' E. 82.3 ft. thence
N. 49.30' W. 103.0 ft. to place of Commencement including an area of
R. 31. J. 122,
J. Metcalf Cor.
April 14. 1853.



Costs. C. 575 Charles Brewer D^r

Incidental expenses 1 st Action of Commission	\$1	2
Reducing draft Copy of Claim	f. 3	1 50
Citation 50 th Reducing & engrossing, Testimony 27 March 1850	f. 1	75
Engrossing Copy of Survey made by J. Metcalf		1
Report of Commission this day rendered on the above Claim		5
		10 25

April 1850.

Wm L. Lee
J. H. Smith
J. M. Ham all in
Loane &
J. Kikaulahao

C. 576

Charles Brewer & Co

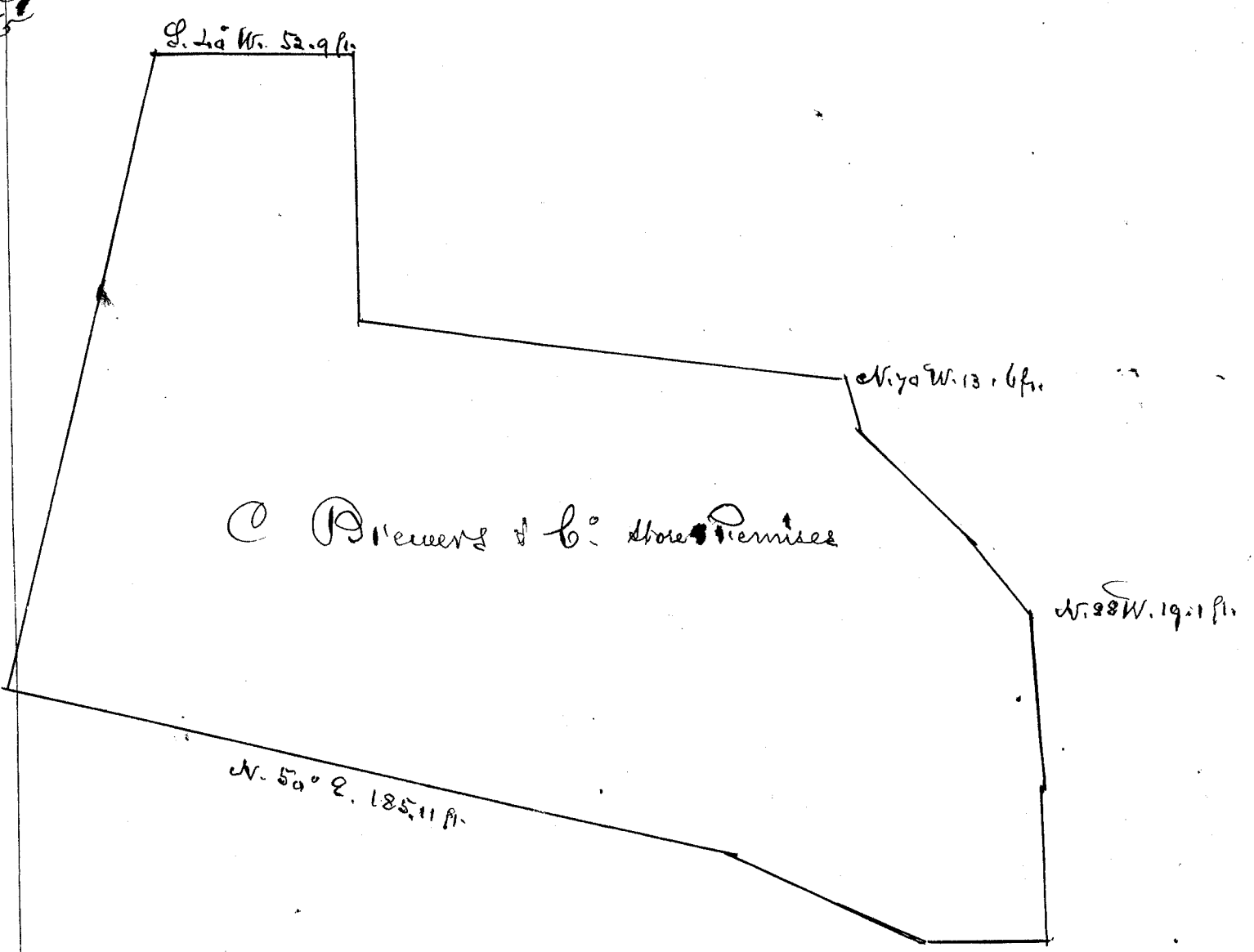
This is a claim for Claimants mercantile and store premises, situated in Honolulu Oahu.

This is a strong claim - their title extending back through the several mercantile firms to one John Towan, who occupied this land in 1826 when he sold the same to M^r Hunnelloe a Boston merchant for the sum of \$400. The Premises have been occupied and improved by Claimants, and those through whom they derive title for upwards of 24 Years without dispute; but this Board have no power to exempt it from the operation of its first Rule - and in accordance therewith, we do hereby award the said Claimants a freehold Estate less than allodial in said Premises, which they may commute for a Fee-simple title, as prescribed by law.

Commencing at N. and E. Corner & running N. 51° W. 37' 8 ft. thence N. 60° W. 47' 4 ft. thence N 88° W. 19' 1 ft. thence S. 84° W. 18. 6 ft. thence S. 76° W. 25 ft. thence N. 70° W. 13. 6 ft. thence S. 44° W. 129. 9 ft. thence N. 49° W. 36' 9 ft. thence N. 51° W 33. 4 ft. thence S. 40° W. 52. 9 ft. thence S. 41° E 68 ft. thence S. 35° E. 64. 6 ft. thence S. 37° E 38. 8 ft. thence N. 50° E. 185. 11 ft. thence N. 60° 30 E. 31. 10 ft. thence N. 57° 30' E. 30. 5 ft. thence N. 45° E. 34. 6 ft. to place of Commencement. Including

Mem 35
Accord^d on area of
to new survey
by M^r Pennington
9 Feb. 1865

(Rows) 123. 173. (fathoms)
J. Metcalf Junr.



Costs - adjudication of C. 576 Charles Brewer & Co.

23

Incidental expenses for 1 Action of Court	\$	2
Citation 50 ^{cts} Reducing Draft Claim	fol. 24.	12
Reducing and Engrossing testimony 22 Sep. 1847	fol. 18.	18
Engrossing Copy of Survey by J. Metcalf		1
Report of Commissioners this day rendered		5
Wm Lee		
J. H. Smith	\$	38
J. M. Hamakau	Reduction of	8
J. J. Imani		30
J. Kikaulahao		

3 April 1850

C. 612 Charles Hall

Honorable J. P. K.

This is a claim for an Ahupuaa of land known by the name of Koonuainoiki, in the district of Kona, Island of Hawaii.

From the evidence taken in this claim, it appears that this land was given to Mr. Samuel Rice, father-in-law of Claimant by King Kamehameha I in the year 1814, and that the same was possessed by Mr. Rice, until the year 1839, when he gave it to the Claimant. That afterwards Mr. Rice conveyed to him by deed, in which he transfers to Hall the Claimant, all his right and title therein, to hold to said Hall, his heirs and assigns forever. The Claimant has been in the possession of this land from the year 1839 to the present time, but not without dispute - Mr. Rice claiming the same in part of his claim N^o 3202.

After a thorough investigation of these conflicting claims, and a due consideration of all the testimony relating thereto, we are of the opinion, that the deed of Rice to Hall, in connection with his possession since 1839 is conclusive in Claimant's favor.

And we hereby award to Charles Hall, a fee-hold Estate less than allodial, in the Ahupuaa of Koonuainoiki, which he may convert into a fee-simple title, as prescribed by law.

There are several Native Tenants on this land, whose rights therein, must be respected, in accordance with the laws.

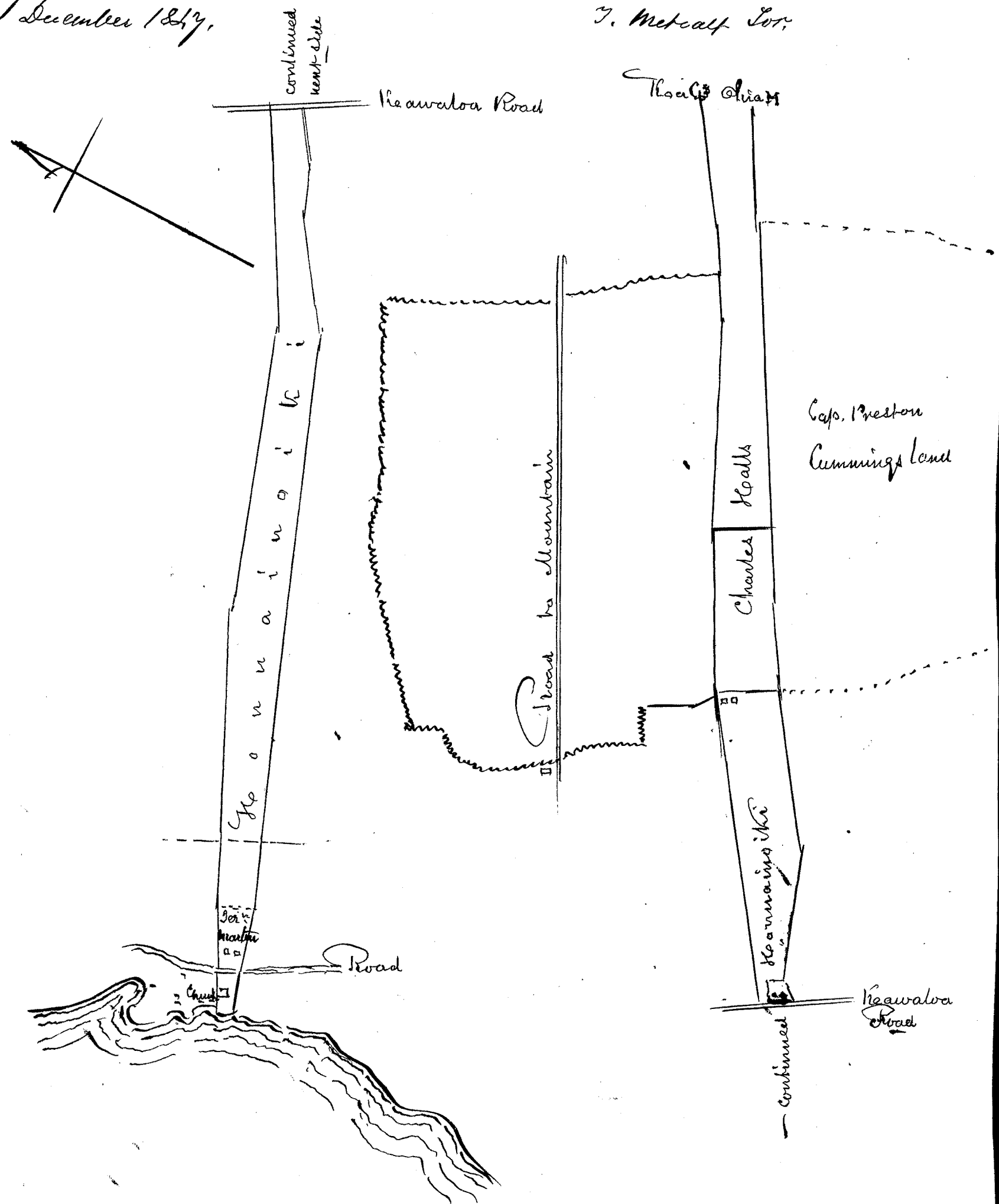
An exception is also made of the Wainaiu Church lot, and Jeremiah Martins House lot, which are included in the following survey of J. Metcalf of this land - & now confirmed - subject to these exceptions - "Commencing at Rock marked * by Sea, directly north of Kailua End of J. Martins Church in Wainaiu - being Mahai W. corner of this land, and running S. 11^o E. 2 Ch. 52 7/12 ft. along Sea to another rock marked * at Mahai S. corner of this land, then from the two above established points, this land runs W. & N. both boundaries being well known and demarcated (taking in

24 J. Martiny dwelling house lot and Charles Hoalls Coffee Plantation
 to the tree marked C on North - and Ohia tree marked H
 on East mauka corner of this land, on marked edge of
 woods: * this land by the old usage, extends back to place called
 Pulepo: it has a Sea, and contains an area of as per Survey
 Acres 248 ³/₁₀

* this boundary
 placed on
 survey del.
 by order of
 Board of L.S.

1 December 1847,

J. Metcalf Sur.



Costs - Ct. 612. Charles Hoalls		\$:
Incidental exp ^{ts} - Action of Board #1 - Citation 50 ^{cts}		2 50
Reduced dr. copy of Claim fol 9		4 50
Exp ^{ts} and Engross ^d Testimony fol. 4		3
Survey by J. Metcalf #30 - Engross ^d copy of same \$1.50		31 50
Report of Commissioners this day rendered		5
		<hr/>
		46 50

3 April 1850

Wm Lee
 J. H. Smith
 M. H. am akau
 Joome ki
 J. Hekepaia

This is a Claim for three pieces of Land as follows:

- 1 An Ahupuaa in Kona, Hawaii - known by the name of "Konaainoiki."
- 2 A House lot in Kailua, Kona, Hawaii called "Pa-o-umi".
- 3 An ili in Kailua, Kona Hawaii - known by the name of "Koleluā" in the ahupuaa of Konaaua I.

N^o 1 has been adjudicated upon, and awarded to Charles Hall, the Claimant's Son-in-law, in C. 612; it appearing in Evidence, that the Claimant gave this land to Hall in 1839, and afterwards, that he conveyed it to him by deed.

N^o 2 - Claimant received this lot ("Pa-o-umi") so called from its having been the Pa or Gard of Olu Umi the King) from Kuahine, former Governor of Hawaii, in 1822, and has had quiet possession of the same up to the present time.

N^o 3 - Claimant received from Kamoharaha in the Year 1814, and has occupied the same in peace ever since.

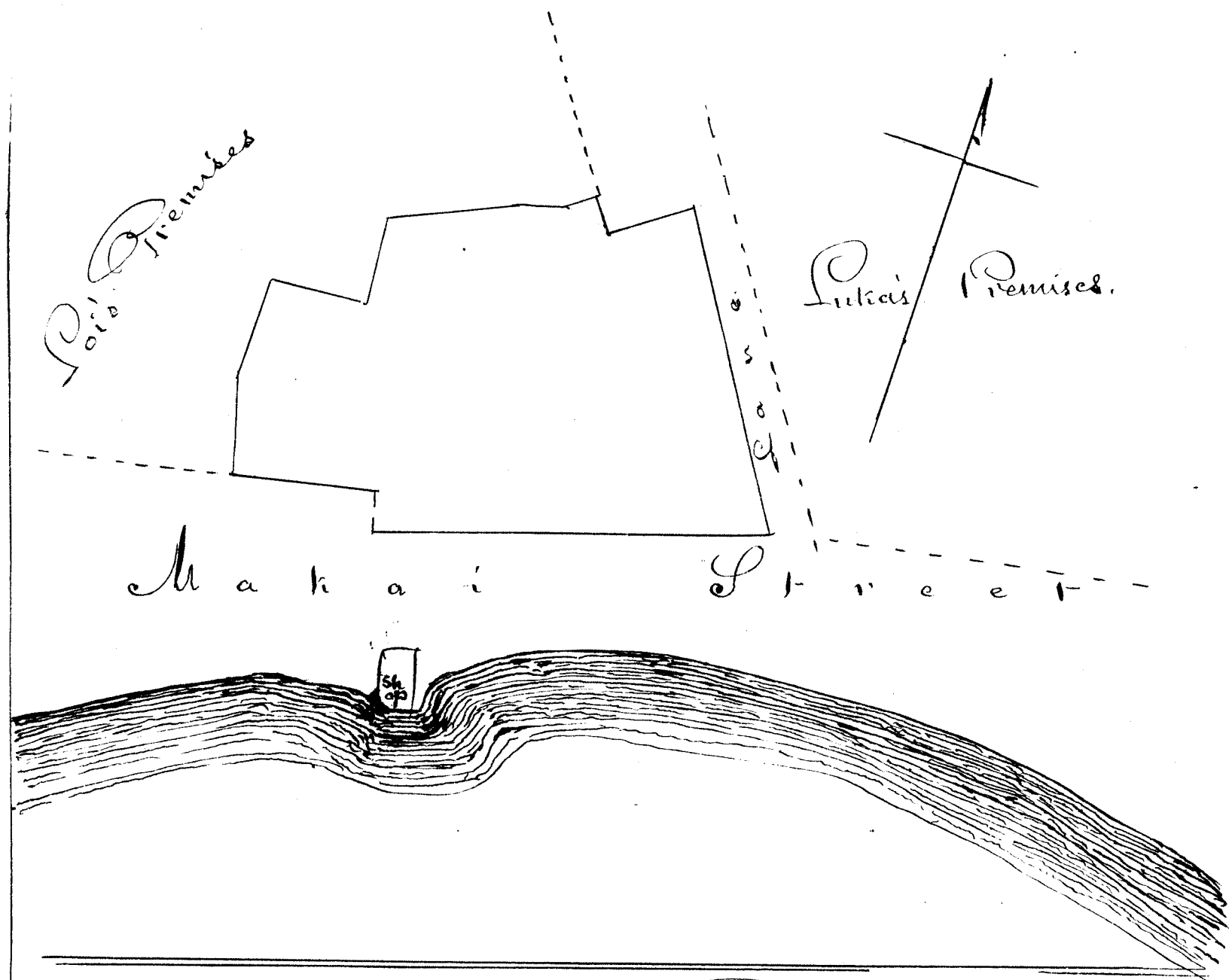
Both N^o 2 and 3 were received, as it appears, for services rendered, and the Board would be glad if they had it in their power, to grant the Claimant a fee-simple title for the same, but to do so would exceed the laws governing their action, and therefore we do hereby award to Samuel Price a freehold Estate less than a Moolodial in said House lot - known as "Pa-o-umi" - and also the Illi of "Koleluā" which he may commute for a fee-simple title as prescribed by law - We cannot close this Award however, without respectfully recommending the Government to grant him a Royal Patent for these lands, free of commutation.

"Survey of N^o 2 House lot. Commencing at E. Corner of Stone wall enclosing this lot on corner of Maikai St. and lane separating this from Luka's lot; and running S. 72° 15' W. 1 Ch. 27 1/2 ft. along Maikai St. to corner of wall by Gate - then offset 8 1/2 ft. at right angles marked by Gate to wall. Thence S. 77° 30' W. 33 ft. along wall to S. W. corner of this lot to Poi's Gard - thence N. 17° W. 22 1/2 ft. along wall to right angle. thence N. 4° W. 23 1/2 ft. to corner of wall. thence N. 86° 30' E. 27 1/2 ft. along wall to angle - thence N. 3° W. 19 1/2 ft. along wall to corner - thence N. 65° E. 48 1/2 ft. always along Poi's Gard to his E. corner - then offset 9 1/2 ft. right angles marked to wall. thence N. 55° 30' E. 20 1/2 ft. to lane separating this from Luka's lot - thence S. 32° E. 1 Ch. 10 1/2 ft. along lane to place of Commencement"

Including an area of 17/100 of one Acre.
J. Metcalf Cor
Nov. 27. 1847.

See diagram next page.

C. N^o 3. Koleluā awarded without Survey (by name)



Costs in adjudication of C. 3202 Samuel Lili

Incidental expenses & 1 st Action of Board & Citation	2 50
Reducing dr. claim	1
Reducing and Engrossing Testimony on 19 Jan ^r . 1858	2 25
Engrossing Survey by J. M. Keen of C. N. 2, Survey ^r	8 50
Report of Commissioners this day rendered on the above claim	5
	<hr/>
	19 25
	<hr/>

Wm Lee
 J. H. Smith
 J. M. Keen
 Loarredi
 J. Hekeaulahua

3 April 1850

C. 75. Charles Cocket

Stated by Gov^r Heke in Honolulu

This is a claim for a tract of land in the district of "Kaunapali" Island of Maui - known as "Makinahina".

The Claimant received this land in or before 1839 from Hoopili Kane - then Governor of Maui; and has possessed it in peace ever since, with the exception of the Counter claim of Pahi.

Upon the earnest request of the Board, Pahi has consented to withdraw his claim. And we do therefore award the same to Charles Cocket in a freehold estate less than allodial;

which he may commute for a fee-simple title as prescribed by law.

The rights of tenants are to be respected in accordance with the law.

(in Honolulu) State of Hawaii Feb. 1862

"Makinahina aha (2), in Kaunapali Maui"

"Commencing at stake by Sea on boundary line between this and land called 'Makinahina-aholu (3)' and running S. 10° W. 15.85 chains along Sea to stake at boundary line between this and land called Hoonohawai - then running along up Hoonohawai to stake where this land cuts off near maui edge of wood by the following courses and distances - Vds: S. 86° E. 28 3/4 Ch. thence S. 86° 15' E. 38 1/2 Ch. thence S. 84° 45' E. 13 1/4 Ch. thence S. 80° 45' E. 28 7/10 Ch. thence S. 79° 30' E. 13 3/10 Ch. thence N. 72° E. 6 4/10 Ch. thence N. 86° E. 21 Ch. thence S. 89° E. 15 1/2 Ch. thence N. 85° 30' E. 15 1/2 Ch. thence S. 88° 30' E. 14 4/10 Ch. thence S. 69° 30' E. 16 3/10 Ch. thence S. 48° 15' E. 4 3/10 Ch. thence S. 69° 45' E. 7 Ch. thence S. 83° 15' E. 6 4/10 Ch. thence S. 83° 30' E. 2 1/4 Ch. to stake at maui boundary of this - thence N. 4 3/10 Ch. down to bottom of Ravine to Makinahina aholu. Then from point of commencement again and running N. 87° E. 25 7/10 Ch. along up Makinahina aholu to Stake marked + in bottom of Ravine - then along up on bottom of Ravine to Maui boundary of this land.

Containing an area of July 30. 1849.

149 Acres

J. Metcalf Sur.

also Page 71.

See diagram next page.

Costs of adjudication of Cl. No 75 Charles Cochet

D!!

To Incidental Expenses See		1
Action of the Board on 25 Dec 1846 at Maui		1
Citation 50% Reduced Draft Cl.	fols	2
Reducing engrossed testimony on 25 Dec. 1846	f 3	2 25
do do Oct 3 1848	f 2	1 50
Survey by J. Metcalf		25
Engrossed do	f 2	2
Report of Commiss ^{rs} this day rendered on the above claim		5

3rd April 1850

Wm L. Lee
J. H. Smith
P. M. Hamakua

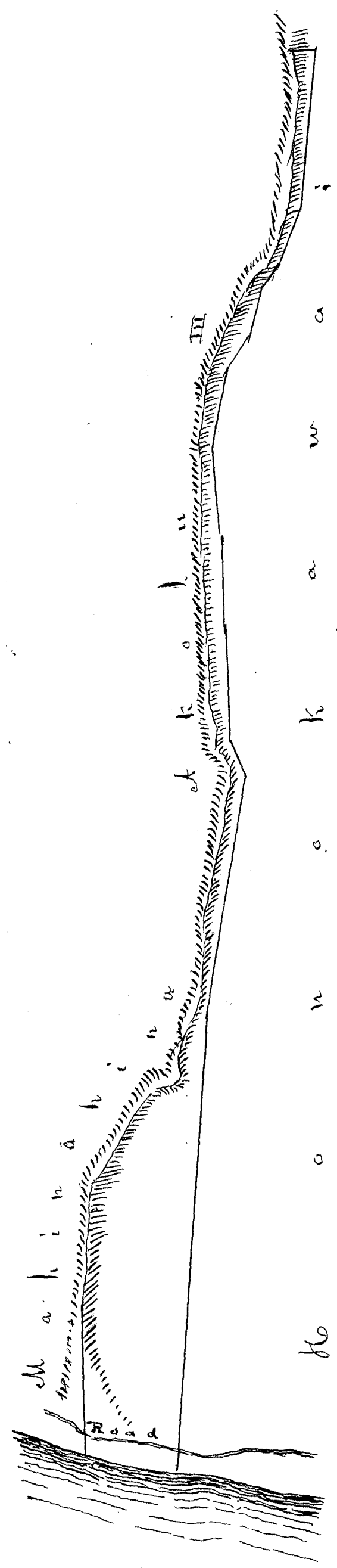
See diagram next page.

Loane

J. Kekaulaha

39 75

C. No 95. C. Cockat



This is a claim for a House lot in Honolulu, known as the "Hana maikai" place. The Claimant, it appears, bought the place at auction in 1840 of one Mackintosh, who bought it in 1838 of Richard Sidley. The title of Mackintosh was undisputed; and the possession of the Claimant has been peaceable since 1840.

We do therefore award the Claimant, Stephen Reynolds, a freehold estate, less than allodial, in said lot, which he may commute for a fee-simple title, as prescribed by law.

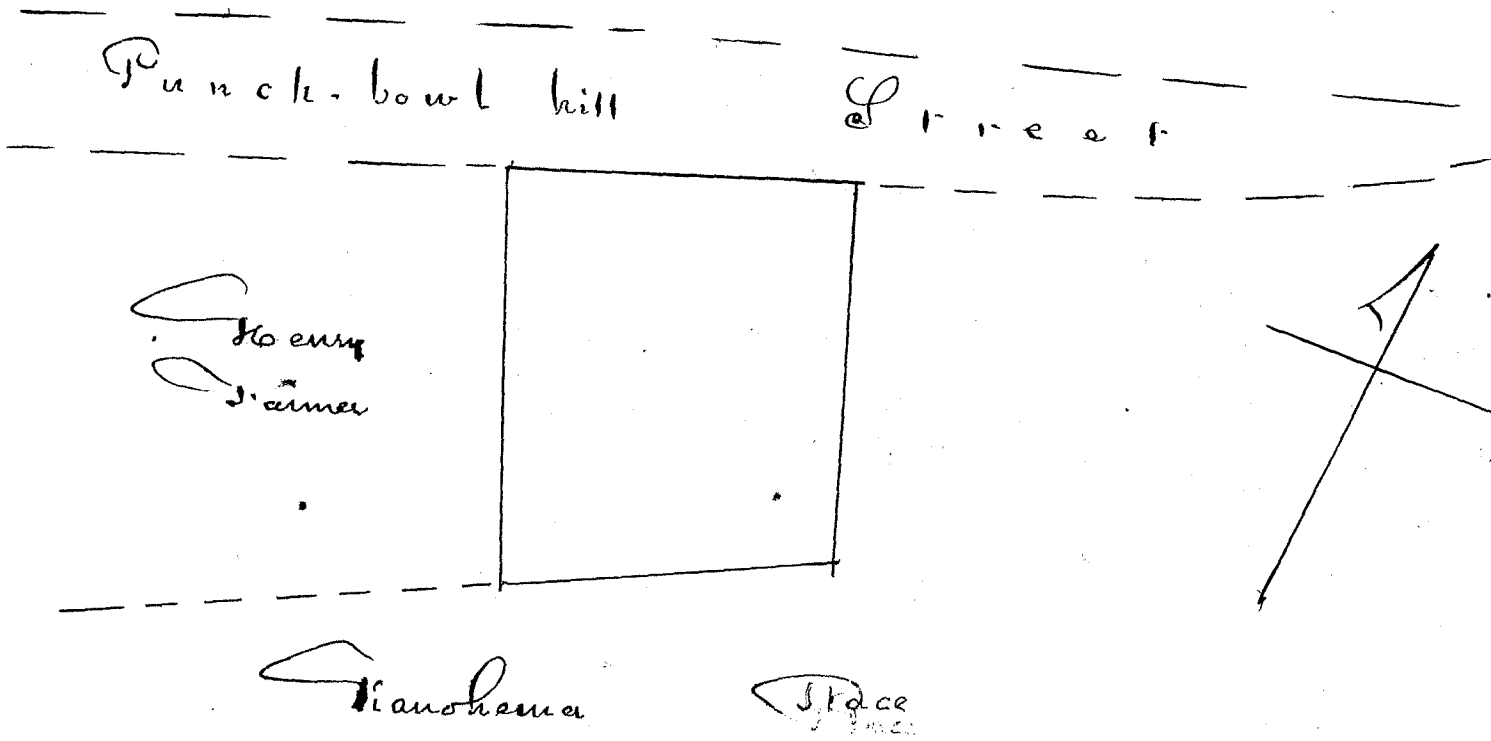
"Hana maikai place Honolulu"

Commencing at Mauka N. Corner of this lot on S. E. side of Punch-bowl hill street joining land claimed by Richard Charlton and running S. 62° 30' W. 1 Ch. 12 1/2 ft. along Punch-bowl hill S. to Henry Farmers dwelling house lot at W. Corner of this - thence S. 31° E. 1 Ch. 32 3/12 ft. along Henry Farmers lot to S. Corner of this at the "Kauohema" premises - thence N. 54° 25' E. 1 Ch. 10 7/12 ft. along the Kauohema Premises to E. corner of this lot - thence N. 28° 45' W. 1 Ch. 22 3/12 ft. along Mauka side of this lot to place of Commence!

Includg. an area of

Approx 205 Feet 6

J. Metcalf Sur.



Costs. Adjudication of C. 619. Stephen Reynolds

Incidental expenses & Action of Comm ⁿ & Citation 50 ^{cts}	2	50
Reducing Copy of dr. Ct.	1	
Reducing Hengross's test 10 Dec. 1847 & 27 March 1850	f. 1	35
Survey by J. Metcalf & Hengross's Copy of same \$1	6	
	5	
		15 25

3 April 1850.

Wm Lee
 J. H. Smith
 J. M. Hamakau
 Iroanehi
 J. K. Kaulaha

C. 190

Alexander Pagsdale

This is a claim for three pieces of land - as follows.

- N^o 1 An Ahupuaa in Kila, Hawaii - known as "Paapa"
- 2 A land in Koolau Oahu
- 3 A House lot in Kila, or Pyrons bay,

The Claimant received N^o 1 from Gov^r John Adams, as appears by the testimony, in 1838 or 1839, and has possessed the same in peace ever since, until last year, when the land was taken by the Governor of Hawaii, and given to Hakilo, on account of the Claimant having gone to California. The Board consider the dispossession without authority, and we do hereby award to the Claimant a freehold Estate less than allodial in the aforesaid land of Paapa, which he may commute for a fee-simple title as prescribed by law.

In relation to N^o 2 the Claimant has, as yet, offered no evidence; and N^o 3 he has sold to Benjamin Pitman, as appears by the Evidence taken by Mr. Pelham; and consequently, has no claim to it at the present time.

Paapa Kila Hawaii

Commencing at Mahai N. corner of this land at junction of ditch with Sea - joining land called Kauhikula, and running S. 72° 30' W. 8 Ch. 38 3/12 ft. along ditch to point 3/4 of a chain, Mahai of main Road. thence S. 70° 45' W. 8 Ch. 41 1/12 ft. to pride of India trees - angle. thence S. 62° 15' W. 12 Ch. 13 1/12 ft. to pride of India in Kalo. thence S. 87° 45' W. 25 Ch. 39 1/12 ft. to pride of India tree among pine apple beds. thence S. 82° 15' W. 20 Ch. 59 5/12 ft. always along land called Kauhikula to stake by water run - the extreme mauka point of this land - thence S. 85° 30' E. 19 Ch. 60 8/12 ft. along water run, and land called Mokuponue to pride of India tree - angle. thence N. 87° 45' E. 45 Ch. down along land called Halepuna to lauhala standing in edge of School house premises - thence N. 75° E. 12 Ch. 26 1/12 ft. along Halepuna to Sea, directly above large rock below in Sea - the ancient and well known boundary of this land. then following along Sea to place of Commencement.

Including an area of Acres 4 1/4 to October 18. 1847. J. Mercalf Gov

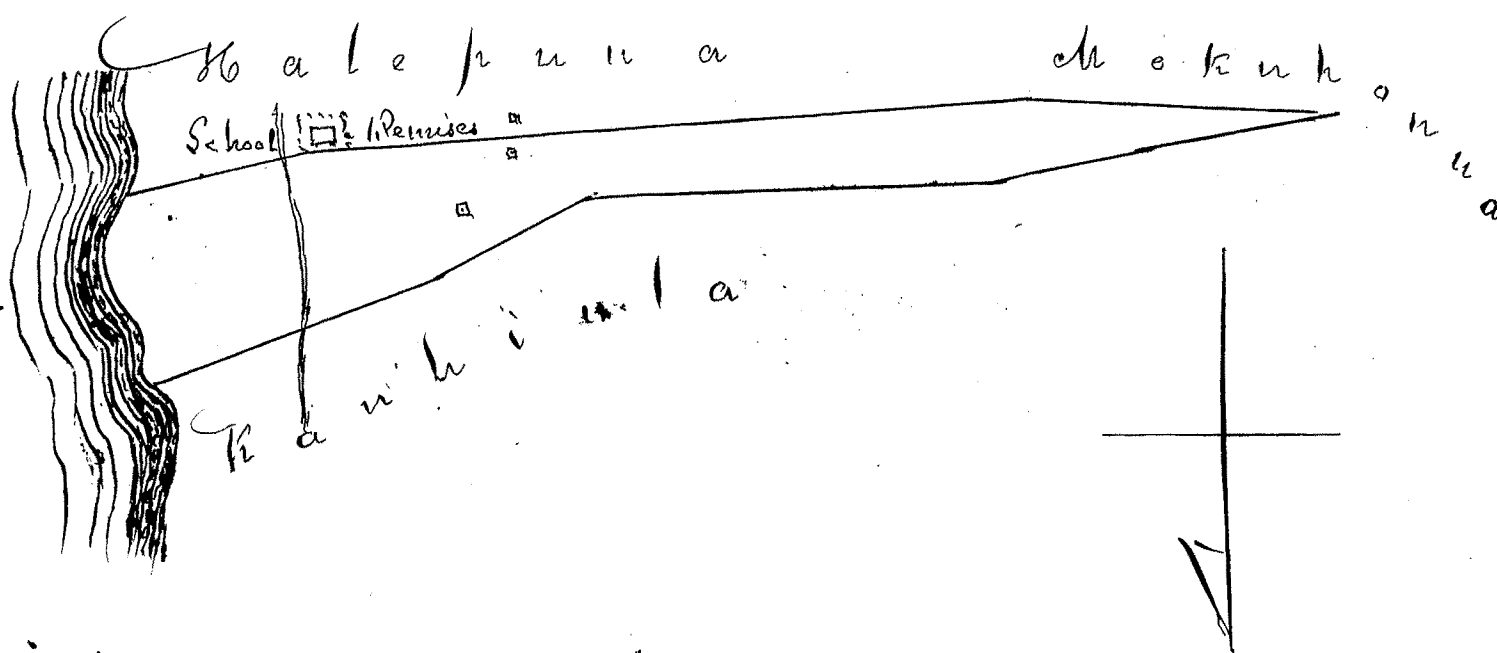
See diagram near Page

Costs of adjudication of C. 190. Alexander Pagsdale

Incidental exp ^s of Action 1 - Citation 50 ^{cts}		2 50
Reducing dr. copy of Cl. 50 ^{cts} Reduc ^d , & engross ^d , Test ^s Jan ^y 28. 1848. Nov. 15. 1848 and 1849.		3
Survey by J. Mercalf 10 - engross ^d , same 1 - Report this day rendered		16
Costs reduced by the Board	Wm th Lee	
3 rd April 1850	Survey 10 Commis ⁿ 5 15	21 50
	J. M. Hamakou Armedis J. Kikaulaha	

C. 190

supplied



Ce. 539 Charles Thornton.

This is a claim for an ili of land known as "Kukuihaka" unka, situated in the Ahupuaa of Hoonanau, Kona, Hawaii.

The Claimant received this land from Kiuakine Governor of Hawaii in 1836; in part payment for labor as a stone mason, on the Church of Kailua; and has possessed the same in peace to the present time;

This claim comes under the first Rule established for the Government of the Board. And the do hereby award to the Claimant a feehold estate, less than allodial, in said land; which he may commute for a fee-simple title as prescribed by law.

The rights of Native tenants, if any, must be respected.

"Kukuihaka unka", in Hoonanau, Kona, Hawaii

Commencing at Rock marked + on Pahoe, at Maikai S. corner of this; joining land called Kukuihaka nui, and running N. 20° W. 1 Ch. 23 7/12 ft. along Maikai side of this to rock, marked + on boundary between this and land called Ululele. then following along up Kauiwi (small stone wall) between this and Ululele to pile of stones at Maikai N.E. corner of this land - thence S. 22° E. 1 Ch. 52 8/12 ft. along Waialeale: the Maikai side of this, to Kukuihaka nui: the Maikai S. W. corner of this land - thence following along down Kauiwi between this and Kukuihaka nui to place of commencement

Including an area of April 3, 1859

Acres 27 7/10 J. Metcalf Sur.

Costs - adjudication of Ce. 539 Charles Thornton

D!!

Incidental Charges \$1 - Action \$1 - Citation 50 cts

Reduc. dr. copy of Ce. 1 - do Engross. test. 10 Apr. 1858, and 21 Dec 1859

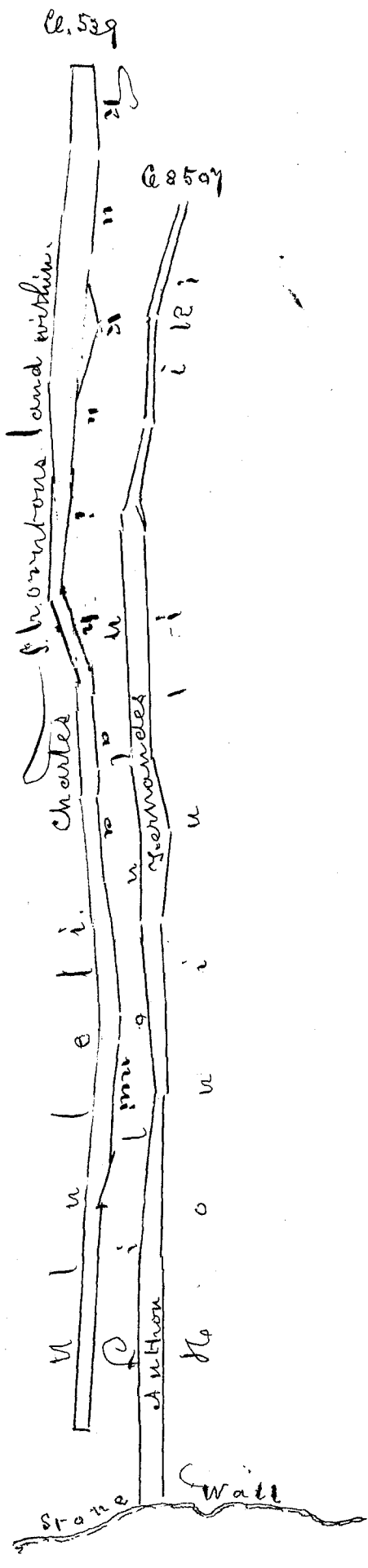
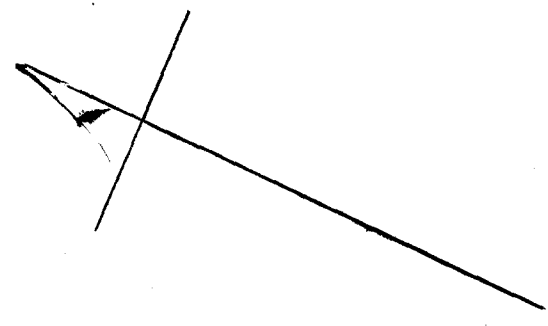
Survey by J. Metcalf 30 - Engross. same \$1.50

Report of Commissioners

3 April 1858

Wm L. Lee
J. H. Smith
C. M. Hamakou
L. Comdi
J. K. Kaulahao

2	50
3	25
31	50
5	
42	25



C. 8507 Anton Fernandes

This is a claim for an ili of land in the Ahupuaa of Konaunui Kona, Hawaii; and known by the name of "Koniuli".

The Claimant received the Ill. from Governor Kūāhine in the Year 1830; and has had quiet possession of the same ever since; which renders the claimant's title clear; and we do hereby Award to him a freehold Estate, less than allodial, in the said ili of Koniuli; which he may commute for a fee-simple title as prescribed by law.

"Koniuli nui. in Konaunui. Kona. Hawaii.

Commencing at Stone wall at Makai S. W. corner of this land joining land called "Koniuli iki" and running N. 12.° 30' E. 2 Ch. 28 1/2 ft. along stone wall to land called Litoulu - then following along up small stone wall (called Kaiwi) the boundary line between this and Litoulu to pile of stones at Maunā N. E. corner of this land - thence S. 14.° E. 20 ft. to Koniuli iki - then along down Kaiwi between this and Koniuli iki to place of Commence'.

Includg. an area of April 28. 1849

Acres 22 1/2 J. Metcalf Sur.

See diagram Page 32

Costs. Adjudication of C. 8507 Anton Fernandes

J.!

Incidental Expenses by 1. action 1 Citation 50 ^{cts}	2	50
Reducing dr. claim 1. Go and engrossed testimony 15 Dec. 1849	1	50
Survey by J. Metcalf 10 Engrossed. 1. 50	11	50
Report of Commissioners this day rendered	5	
Wm L. Lee		
J. G. Smith	20	50
J. M. Kamakau		
Loanehi		
J. Kekaunohao		

3 April 1850

C. 8849 Kukaeleiki Cotes.

This is a claim for two pieces of land in Pahaina, Maui. No 1 is a house lot, Garden, and six lots in "Kukaeleiki". No 2 a house lot.

Claimant's father, Waiwi received No 1 from Naea, in 1838, and possessed it in peace until his death, in 1842; when he willed it to the Claimant, his daughter; who has ever since occupied the same without dispute. We do therefore Award to the Claimant a freehold estate, less than allodial in said lands (No 1), which she may commute for a fee-simple title as prescribed by law.

"Pakala". The lands included in No 2 is claimed on the ground that it belonged to her Father in 1838 and long anterior.

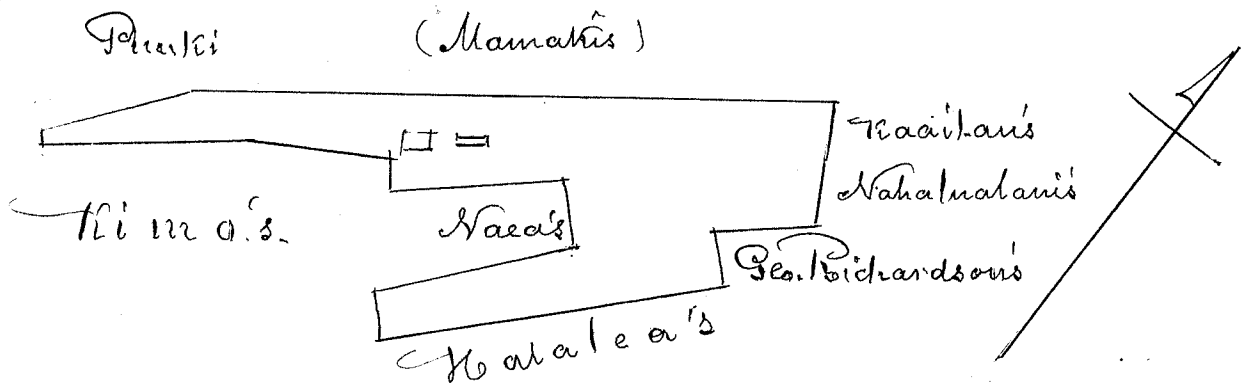
34
 - But it appears that he had only joint occupancy of this lot with
 Pihao; and that he forsook it in 1838 to live in another place;
 (No 1) leaving it in the sole possession of Pihao, who dwelt
 there in peace, until his death in 1848.

After a due consideration of the testimony in relation to
 this piece, the Board are of the opinion, that the Claimant has
 no title therein, and that it belongs to Pihao.

"Survey of dwelling house Premises in Kukuaihi,
 Lahaina Maui": Commencing at S. corner of wall enclosing
 house, and running N. 49° E. 1 Ch. 5 1/2 ft. along Naea's land to
 Breadfruit tree corner - thence S. 42° E. 49 1/2 ft. to corner - thence
 S. 43° 15' W. 2 Ch. 6 ft. along Naea's land to corner - thence S.
 45° E. 36 1/2 ft. along Kimos' land to corner - thence N. 45° E.
 3 Ch. 4 1/2 ft. along Heatalea's land to corner - thence N. 43° W.
 38 3/12 ft. to corner - thence N. 50° E. 1 Ch. 2 3/12 ft. along
 Richardsons land to corner - thence N. 22° W. 1 1/10 Ch. along
 Nahaluanis and Waailau's lands to Mauna N. corner of this -
 thence S. 53° 15' W. 6 Ch. 60 3/12 ft. along Mamahi's land to
 angle of fence - thence S. 39° 15' W. 1 7/10 Ch. along Mamahi's
 10 path at Extreme Maikai W. Corner of this Land - thence S.
 43° E. 8 7/12 along path to corner - thence N. 51° 15' E. 2 Ch. 12 1/2 ft.
 along Kimos' land to angle - thence N. 60° E. 1 8/10 Ch. to fence
 enclosing house - corner - thence S. 36° E. 29 ft. along fence,
 to place of Commencement - Including an area of
 169 feet 12.

July 28. 1849

J. Mehall Esq.



Cost. Adjudication of Ct. 8849. Kukuaihi Coles

Li:

Incidental Expenses Sa \$1 Action & Citation 50 ^{cts}	2	50
Reducing dr. Copy of Claim \$1 do and Engrossed Test?	1	50
Survey by J. Mehall \$7 - Engrossed same \$1.50	8	50
Report of Commissioners this day rendered	5	
Wm L. Lee		
J. H. Smith	17	50
S. W. Hoamaka		
L. W. L.		
J. Kekaulaha		

3 April 1850

This is a claim for a tract of land situated in Waikapa
Island of Maui. The claimant obtained this land from
"Nehemiohi", the late Premier in 1844, and has been in peaceable
possession of the same ever since. This renders his claim clear,
and by virtue of a Resolution this day passed in privy Council,
We do hereby award the afore-said land, as described in the annexed
survey, to James Lourada, the Claimant, to have and to hold
to him and his Hawaiian heirs and assigns, in fee-simple, for
ever, upon his paying the costs of this Commission, and the sum
of Twenty six ¹⁰/₁₀₀ Dollars to the Minister of the Interior.

"Survey of 'Pualinaapau' Waikapa, Maui.

Commencing at S. and Mauka corner of this Land, joining Pahakulou
on Mauka; and Pili-pili on S. side & running N. 2° 30' E. 2 Ch. 53 ft.
along, between this land & Pahakulou to angle in wall. Thence N.
10° 30' E. 2 ch. 62 1/2 ft. along Pahakulou & W. Humphreys
to angle in wall. Thence N. 1° 30' E. 5 Ch. 29 1/2 ft. along between this land
& W. Humphreys to corner of wall at Pahakoi. Thence N. 76° E. 11 Ch.
56 ft. along wall between this land & Pahakoi to angle (Junction of S. wall
Thence N. 87° 30' E. 5 ch. 23 ft. along Pahakoi to corner of wall a little
Mauka of Road to Waikuku. Thence S. 1° 30' W. 5 ch. 10 ft. along
parallel with road to Bullock's pen. Thence S. 3° 15' W. 12 1/2 Ch.
along on Mauka & parallel with road to S.E. corner of this land,
corner of wall, joining Aa's (Native) Thence N. 84° W. 5 ch 21 ft. along
wall between this and Aa's land to cross wall top of little hill.
Thence N. 87° 45' W 8 ch. 13 ft. along between this and Aa's land
to Gate. Thence N. 84° 45' W 3 3/4 Ch. along between this land &
Pili-pili to place of commencement. Including an area of

Acres 26 ⁷/₁₀₀
J. Metcalf Secy

Jan. 22 - 1847.

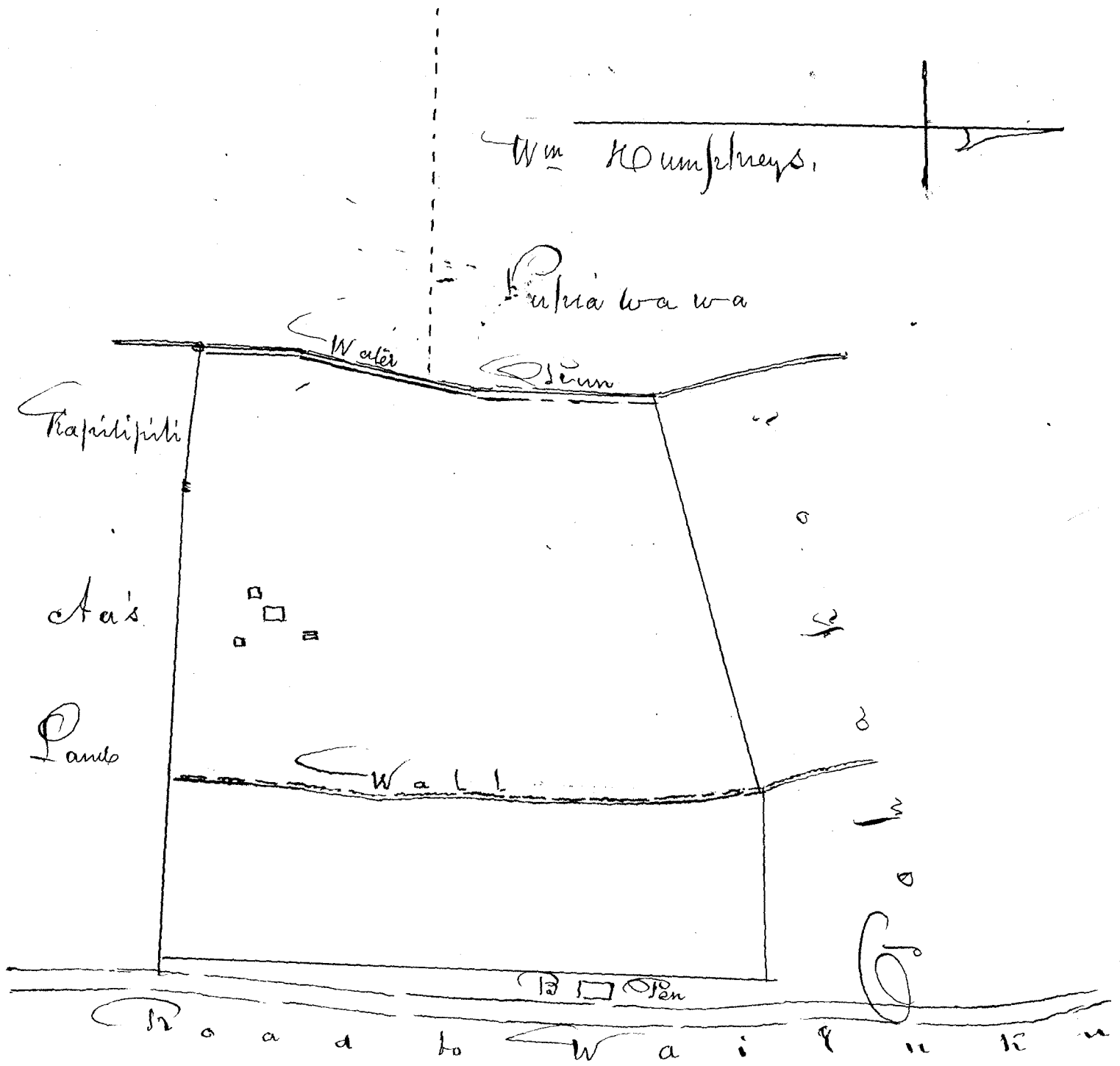
See diagram next Page.

Costs. C. 225. Adjudicator. James Lourada

To Incidentat Expenses of Action & Citation 50 ^{cts}		2	50
Reducing dr. copy of Claim	f. 3.	1	50
do and Engross. Testimony	f. 2	1	50
Engross. Copy of Survey 2 - Report of Com. m. s. 3 ^{cts}		7	
		12	50

Wm. L. Lee
O. H. Smith
S. W. Hamalau
Loamehi
J. Kekaualahao

29 April 1850



Cl. 1975. Part II Robert W. Wood.

This is a claim for a lot of land situated makai of Hotel St. in Honolulu, Island of Oahu, and known as the "Peter Anderson lot." This claim is based upon the following lease:

"This Indenture made the 1st day of November A.D. 1841, between Peter Anderson, a Citizen of U.S. resident of Honolulu, on the one part, and R. W. Wood also a Citizen of U.S. resident of Honolulu on the other part, witnesseth:

That the said Peter Anderson for & in consideration of the yearly rents, covenants, & conditions, hereinafter contained and agreed to, on the part of said R. W. Wood, his heirs, exec^{rs} admors^{rs} & assigns to be paid kept & performed, both leased, and by these presents doth lease & let unto said R. W. Wood, and to his heirs, ad^{rs} and ass^{ns}, all that enclosed piece of land, belonging to and occupied by said Peter Anderson, as a house-hold premises, lying in town of Honolulu & situated on the right-hand side of the road leading from the premises now occupied by the firm of C Brewer & Co. to the building now occupied by Government as printing office & directly opposite the premises owned & occupied (Same as copied in Foreign Register Vol II - Page 143.)

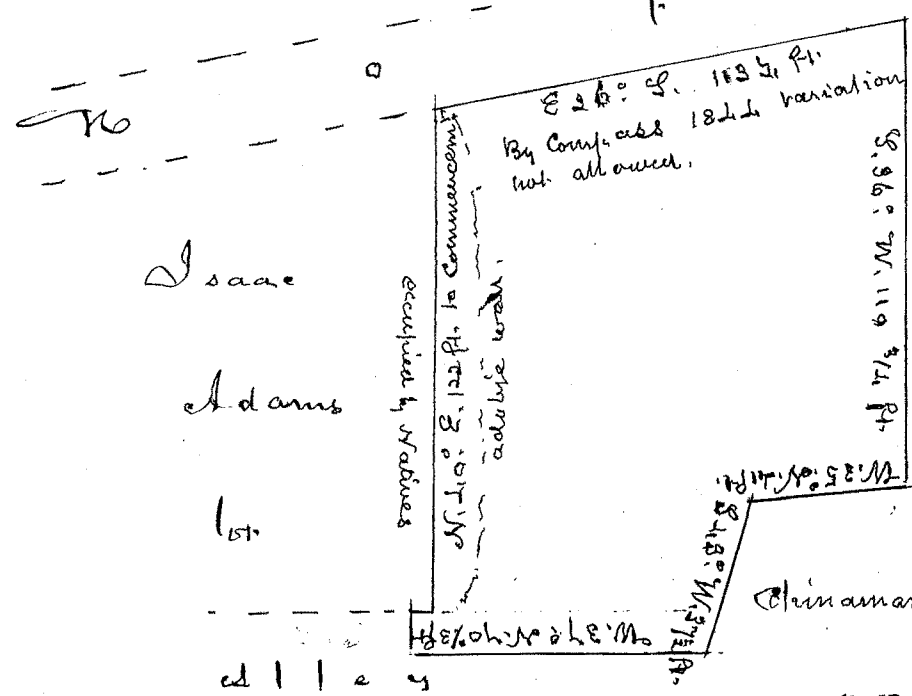
by Alex: Adams (late Pot) & bounded on one side by afore said Road -
 And S. E. part by land belongg. to heirs of late J. Bedford & N. W. part
 by land now Enclosed & occupied by natives of S. W. part by enclosure
 occupied by Chinaman by a narrow lane - as will more particularly appear
 in reference to the plan hereunto annexed - also the two adobe and 3
 straw buildings situated thereon - To have & to hold said land and all
 the Buildings impr^{ts} & appur^{ts} there^{to} belongg. - unto said R. W. Wood
 his Heir. exec^{ts} and ass^{ts} for ever - he or they Giving or paying therefor
 unto said Peter Anderson his Heir. exec^{ts} & ass^{ts} for each & every
 Year hereafter for ever, the annual sum of 100 dollars - and said
 Peter Anderson for himself - his ass^{ts} & Heir. doth hereby Covenant - agree
 to and with said R. W. Wood his Heir. & ass^{ts} that he or they paying
 the annual rent aforesaid, shall & may, lawfully & peacefully & quietly
 occupy the premises hereby leased & every part thereof unto said R. W.
 Wood his Heir. & ass^{ts} "Saidm^{ly}" without any trouble or hinderance what-
 ever by or from said Peter Anderson or any other person or persons.

Provided always, that if it shall so happen, that the Rent or any
 part thereof shall be unpaid within 30 days after the same becomes due -
 then in such case it shall be lawful for said Peter Anderson, his
 Heir. or ass^{ts} to Enter & take possess^{on} of the leased premises & all im-
 provements thereon; and this lease shall be null & void to all intents
 and purposes.

For the faithful performance of each & all of the Covenants
 & agreem^{ts} hereinbefore recited - the parties bind themselves - their Heir.
 ex^{ts} & ass^{ts} for ever

In witness whereof the parties hereunto set their hands and
 seals In presence of us
 J. G. Munn W. J. Kelling
 Peter ^{his} Anderson
 Rob^t W. Woods

This lease is perpetual; and the Power would not
 have had the Power to confirm it, had it not been that the Heir. of
 Peter Anderson, the lessor, have recently purchased the fee-simple
 of the premises - which renders the Lease good to its utmost limits -
 We do therefore confirm said lease; and thereby Award to
 Claimant the above conveyed premises or lot upon the terms and
 conditions therein set forth.



Area Calculated by
 Matilena 414.811 Rps
 See next Page

Incidental expenses of Action & Citation 50 ^{cts}	2	50
Reduced. dr. Copy of Claim with lease of P. Anderson. fol 10	5	
do & engrossed. Test? 2 March 1849 fol 2	1	50
Report this day rendered by Commission on the above Claim	5	
Wm L. Lee		
29 April 1850	14	
J. G. Smith		
M. Kamakau		
Loanehi		
J. Mekauihae		

Part 1
Page 18

C. 785 Part II James Robinson & Co:

This is a claim for a land in Numanu Valley, Honolulu Oahu known as "Palepo makai".

This land as it appears by the Testimony was given to James Robinson by Poni before the year 1829, and has been possessed by him & the Claimants from that time to the present. There was a dispute in reference to a portion of it between the Claimants and C. Kanaina, which has been settled by the disputants, without the intervention of the Commission, and the Surveyor has made a survey of the same in accordance with the agreement of the Parties.

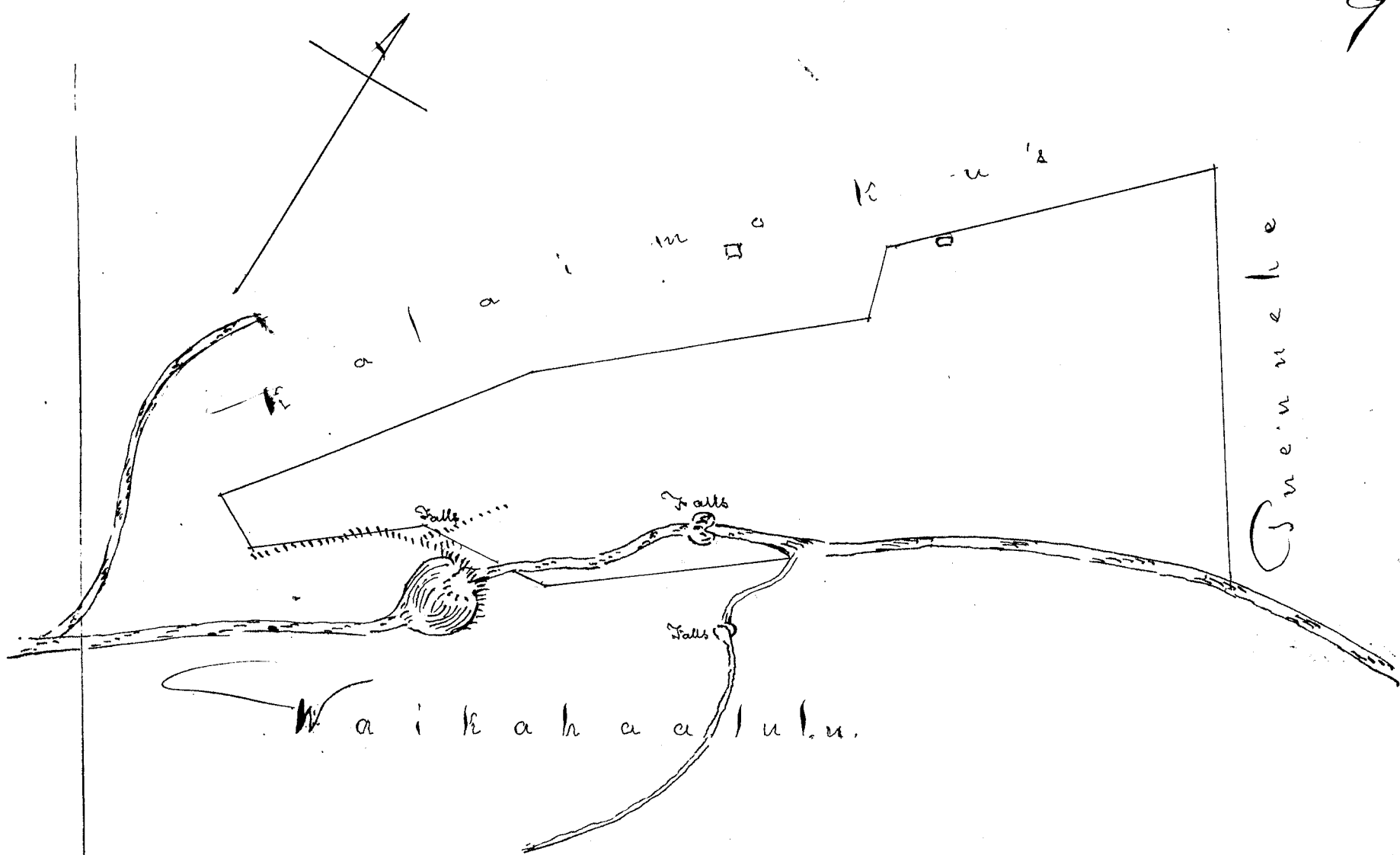
We do hereby Award to the Claimants a freehold Estate less than allodial in this land; which they may commute for a fee simple as prescribed by law.

Notes of Survey of "makai Palepo" by Waitakaaalulu falls - Commencing at Mauka, E. corner of this land at stake on S. Edge of stream, joining land called Puanuki on Mauka. and running N. 30° 30' W. 5 Ch. 52 ³/₁₂ feet along Puanuki to stake at Mauka N. corner of this land to Kalaikomohe's land. thence S. 27° 15' W. 4 Ch. 26 ²/₁₂ ft. to stake at corner. thence S. 17° E. 1 Ch 2 ft. along Mauka side of paper to stone marked + thence S. 52° 15' W. 4 Ch. 51 ¹/₂ ft. along right side of water run to stake. angle. thence S. 37° 15' W. 3 Ch. 2 ft. to stake at angle. thence S. 39° W 1 Ch. 37 ft. always along Kalaikomohe's land to stake at Maikai W. corner of this. thence S. 55° E. 53 ³/₁₂ ft. along Makai boundary of this land to S. Corner, near Kae pali of main stream; thence N. 51° 15' E. 2 ¹/₂ Ch. along Kae pali to stake even with the lower falls. thence N. 89° E. 1 Ch. 52 ³/₁₂ ft. down pali and across stream above lower falls to stake at angle. thence N. 51° E. 3 Ch. 31 ²/₁₂ ft. along right side of stream to Rock at Makai edge of side-run to little falls, and edge of main stream above upper falls. thence N. 67° 15' E. 6 Ch. 8 ⁷/₁₂ ft. always along right edge of Waitakaaalulu to place of commencement. including an area of

7 Acres ⁴⁸/₁₀₀

Jan. 10. 1848.

J. Meecham Esq:



Cash. Ac. No 785. Part II. James Robinson & Co.

In incidental Expenses Sec 1. Action of Comm ^{rs} Citation 50 ^{cts}	2 50
Reducing and Engraving testimony on 1 st May 1850	1 50
Engraving Copy of S. Meacaps survey	1 50
Report of Commissioners this day rendered in the above Claim	5
	10 50

3rd May 1850

W. L. Lee
 S. H. Smith
 Ioanedi
 J. Kekaulahao

Claim N^o 803. Alexander Adams.

This is a claim for several pieces of land, together with a fish Pond - in the aggregate, amounting to fifteen in number, and in area to 295 Acres ³⁵/₁₀₀. Exclusive of the Pond, all of which lots are situated in the Ahupuaa of Waiki, Oahu - Hawaiian Islands - and belong to the Ni of Apiti.

According to the testimony of Governor Kekuanao and John I. these lands were obtained by the Claimant from Waakumane in the Year 1828 or 1829, and have ever since been possessed by the Claimant in undisturbed peace.

Although the Board have no evidence on record in relation to the cause or consideration of this gift - the favor in which the Claimant stood at the time with the existing Government, in connection with his valuable services as Sea Captain or Sailing Master, are so generally known, and having been before specified in the Awards for the lands of Ni, rendered to him - that no necessity remains for any further reference to that subject.

We therefore Award to Alexander Adams, the present Claimant, a freehold Estate less than allodial, in the lands of fish pond, as they are particularly described in their metes and bounds by the accompanying Surveys of J. Metcalf - subject to the rights of tenants, which must be respected in accordance with the laws, and as may be recognized and awarded independantly, upon examination by this Board.

This Board have no power by either the Common or Statute law of the land, to confer a greater title upon the Claimant than that now Awarded - and which is as large as that possessed by any Chief or High Ranker in lands owned by them.

Costs Incident Expenses of Action of Comm ^{rs} Citations	\$	3
Reduc ^d depos ^{ns} of C ^{ts} do Eng ^r Testim ^{ns}	\$	2
15 Surveys by J. Metcalf charges		85
Engross ^d copies of the same	Pol. 40	20
Report of Commissioners this day rendered on the above Claim		5

1 August 1850

Wm L. Lee

J. H. Smith

J. Kekaulaha

Ioani

115

Pualoa (kula) No. 1

Commencing at Mauka N. corner of this land at pile of stones. and running S. 55° 45' E. 3 Ch. 8 7/12 ft. along lands called Kakaahaa to E. corner of this - thence S. 33° 15' W. 10 1/2 Ch. along Maunuu to pile of stones at Makai S. corner of this land - thence N. 57° W. 3 Ch. 27 8/12 ft. along Kalo to pile of stones at Makai W. corner of this land - thence N. 33° E. 10 Ch. 18 1/2 ft. along Kaliaawa to place of Comm. Includes an area of Acres 3 7/10 Feb. 5. 1843.

Paukaha (kula and Kalo) No. 2.

Commencing at Mauka corner of this land - joining lands called Pakuiwi akahi & Kekuakili and running N. 58° 30' W. 2 5/100 Ch. along Kekuakili to corner of stone Kalo patch at N. corner of this land - thence S. 46° 15' W. 4 7/100 Ch. along land called Makaha to stone wall on makai edge of main road - thence N. 57° 30' W. 7/6 Ch. along road to corner - thence S. 48° W. 4 5/10 Ch. along Kakaahi to angle - thence S. 42° W. 5 68/100 Ch. along Kapalao to River to makai W. corner of this land - thence S. 57° 30' E. 5 45/100 Ch. along & to point on Mauka edge of river - thence S. 1° 45' E. 3 88/100 Ch. along & to bend of river - thence S. 34° E. 1 53/100 Ch. to bend of river - thence S. 72° 15' E. 2 62/100 Ch. to bend of River - thence N. 75° E. 1 29/100 Ch. along river to land called Kaunapoo - thence N. 36° 45' W. 5 43/100 Ch. along Kaunapoo to corner - thence N. 54° E. 2 73/100 Ch. along Kaunapoo to corner - thence N. 39° 45' W. 1 49/100 Ch. along Kuama to corner - thence N. 44° 15' E. 6 1/2 Ch. along Kaunapoo to main road - thence S. 57 1/2° E. 1 1/2 Ch. along main road to Pakuiwi akahi again - thence N. 1° E. 4 3/4 Ch. along Pakuiwi to place of Comm. Includes an Area of Acres 9 July 24. 1850

Umi (dwelling house lot) No. 3

Commencing at Mauka N. corner of this land on N. W. Edge of river & running S. 37° 45' E. 1 Ch. 3 1/2 ft. across river & along Sams' land to angle of wall - thence S. 34 1/2 ft. angle of fence - thence S. 62° 30' E. 5 3/12 ft. to corner of wall - thence S. 76° 25' E. 1 Ch. 10 ft. along stream to corner of Kalo patch - thence N. 42° 15' E. 1 Ch. along stream to corner of Kalo patch - thence S. 53° 30' E. 1 Ch. 6 ft. along Kuame & prickly pear fence to angle - thence S. 9° 45' E. 2 Ch. 8 ft. along fence to angle by path - thence S. 23° 30' E. 1 Ch. 4 1/2 ft. to E. corner of this land - always along J. Sams' premises - thence S. 54° 45' W. 2 Ch. 6 ft. to corner of pear fence - thence N. 48° 45' W. 3 Ch. 6 1/2 ft. along Kaliaawa to large rock at Pali - thence N. 63° 30' W. 3 Ch. 61 1/2 ft. along W. Beckley's land to corner of windmill - thence S. 37° W. 2 Ch. 45 ft. along wall to corner - thence S. 29° E. 2 Ch. 17 1/2 ft. along wall & to stake

at corner - thence 79° W. 2 Ch. 11 $\frac{1}{2}$ ft. to Young prickly pear fence - angle -
 thence S. 65° 15' W. 5 Ch. 3 $\frac{1}{2}$ ft. to corner fence - thence N. 53° W
 1 Ch. 29 ft. to corner fence - thence S. 38° 30' W. 1.6 $\frac{3}{4}$ ft. to corner
 fence by fish pond - thence N. 52° W. 2 Ch. 12 $\frac{1}{2}$ ft. to corner -
 thence N. 8° 45' E. 1 Ch 8 ft. to stake at high water mark on
 S. E. side of River - thence N. 33° W. 2 Ch. 1.6 $\frac{3}{4}$ ft. across
 river to large rock at N. W. mark. at matai W corner of this
 land - then following along up N. W. mark on N. W. side of
 river to place of Commencement - Includ. an area of
 Feb. 5. 1848 Acres 13 $\frac{32}{100}$

River & Fish Pond. Apili. No. 4

Commencing at stake at high water mark on S. E. side of River
 joining Umi and running S. 62° 30' W. 2 Ch. 11 $\frac{3}{4}$ ft. along River
 to bend - thence S. 16° 45' W. 6 Ch. 1.6 $\frac{3}{4}$ ft. along River to
 bend - thence S. 28° 45' E. 2 Ch. 5 $\frac{1}{4}$ ft. to angle - thence S. 81° 45' E.
 2 Ch. 1.5 $\frac{3}{4}$ ft. to corner - thence S. 57° 15' E. 1 Ch. 56 ft. to corner.
 thence S. 40° 45' W. 3 Ch. 10 $\frac{3}{4}$ ft. to corner - thence S. 33° 15' E. 1 Ch.
 11 $\frac{1}{2}$ ft. always along land called Kaliaua to corner - thence S.
 45° 30' W. 3 Ch 9 $\frac{3}{4}$ ft. along Pahao to large fish ponds corner -
 thence S. 43° 30' E. 1 Ch. 69 $\frac{3}{4}$ ft. to angle of Pond - thence S.
 68° E. 1 Ch. 1.1 $\frac{3}{4}$ ft. to bend of Pond - thence N. 81° E. 1 Ch.
 1.6 $\frac{3}{4}$ ft. to angle of Pond - thence S. 19° E. 8 $\frac{3}{4}$ Ch. along
 mauka side of Pond to Rock marked + at land called
 Kawaihoko - then running along Kawaihoko to matai S.
 Corner of fish pond - then following around stone wall of
 Pond to its N. Corner - thence across river, and along high
 water mark on N. W. side to large rock at matai W. Corner
 of Umi - A. Adams dwelling house lot
 Feb. 5. 1848 Area not calculated.

Kawaihoko. (Kula) No. 5

Commencing at Coral Rock marked + at S. Corner of Apili
 fish pond & running N. 38° E. 4 $\frac{1}{10}$ Ch. along edge of salt ponds to
 angle - thence N. 57° 30' E. 2 $\frac{2}{10}$ Ch. to point + on coral rocks near
 houses & Cocoa-nut trees - thence N. 23° 45' E. 7 $\frac{1}{10}$ Ch. to angle of
 this land at end of salt ponds - thence 39° E. 16 to Ch. along land
 called Niau to stake at angle - thence N. 57° 15' E. 4 $\frac{2}{10}$ Ch.
 along Niau to N. Corner of this land - thence S. 44° 45' E. 5 $\frac{2}{10}$ Ch
 along mauka end of this land to S. Corner - thence S. 26° 15' W.
 5 Ch. along land called Makaeua to angle - thence S. 40° 15' W.
 7 $\frac{3}{10}$ Ch. to large Rock - angle - thence S. 27° 30' W. 10 $\frac{1}{2}$ Ch. along
 Makaeua to large rock - angle - thence S. 36° 30' W. 13 $\frac{1}{2}$ Ch. to corner -
 thence S. 9° W. 2 $\frac{1}{2}$ Ch. to corner - thence S. 73° W. 7 $\frac{1}{10}$ Ch. along
 Makaeua to matai S. corner of this land - thence N. 73° 15' W.
 1 $\frac{1}{2}$ Ch. to Apili fish pond wall - then following around same to
 river & along salt ponds on mauka side of fish pond to point of
 commencement of this survey - thence direct to place of Commence-
 ment - Includ. an area (exclusive of fish ponds) of Acres 36 $\frac{54}{100}$
 July 23. 1850.

Kumuohia (Kato) No 6.

Commenc. at Makai W. Corner of this land by stream & running N. 47° E. 62 1/2 ft. along stream & land called Luapalena to mauka N. Corner of this - thence S. 44° 45' E. 7 Ch. 60 1/2 ft. along land claimed by W. Deckley to stake at brink (or banks) of stream - the mauka E. Corner of this land - thence S. 55° 45' W. 59 1/2 ft. along Waitioae to S. Corner of this land - thence N. 45° W. 7 Ch. 57 1/2 ft. along Makai side of this land to place of Commencement. Includg. an area of 73/100 of 1 acre.
Feb. 5, 1848.

Waitioae No 7

Commencing at stake at mauka E. corner of Kumuohia and W. Corner of this land & running N. 47° 15' E. 5 Ch. along an upper bank of River to rock marked + in stone wall at N. Corner of this land. thence S. 54° E. 3 Ch. 9 3/4 ft. across stream to rock marked + on E. bank at corner - thence N. 52° E. 1 Ch. 56° 7/2 ft. along & to corner of stone wall - thence S. 49° 45' E. 1 Ch. 42 3/4 ft. along & to corner of stone wall - thence N. 49° 45' E. 42 1/2 ft. to corner of wall - thence S. 45° E. 1 Ch. 23 3/4 ft. to great stone wall at mauka E. corner of this land - thence S. 41° 30' W. 4 Ch. 60 1/2 ft. along great stone wall to slight angle - thence S. 45° 45' W. 3 Ch. 63 1/2 ft. along great stone wall to Makai S. corner of this land - thence N. 49° W. 1 Ch. 54 3/4 ft. along wall to slight angle by path - thence N. 37 1/4 W. 2 Ch. 19 1/2 ft. to center of large split basaltic Rock - thence N. 15° 30' W. 1 Ch. 8 3/4 ft. along down & to end of wall at stream - thence N. 46° 15' E. 1 Ch. 35 ft. along stream to corner - thence N. 62° 30' W. 40 3/4 ft. to long Rock at stream - then direct across River to place of Commencement. Includg. an area of 67/100 Acres 1 67/100
Feb. 5, 1848.

Kakowai No 8.

Commenc. at large rock at mauka E. corner of this land - on S. E. edge of River joining Waitioae and running S. 52° W. 2 Ch. 39 3/4 ft. along River to slight bend - thence S. 44° 30' W. 17 1/2 Ch. along near River to Makai edge of path by water run - thence S. 42° 30' W. 3 Ch. 13 3/4 ft. along stream by lauhala - thence S. 39° 45' W. 9 1/2 Ch. always along land called Kauokahikou to stone at Makai S. corner of this land - by stream - thence N. 46° 45' W. 2 3/4 Ch. along Kaliaewa across River to angle - thence N. 31° 15' W. 2 Ch. 63 1/2 ft. along Kaliaewa to wall of papuaa by house at Makai W. corner of this land - thence N. 68° 15' E. 4 Ch. 19 1/2 ft. to S. corner of papuaa - angle - thence N. 49° E. 9 Ch. 4 ft. along land called Maakaewa & to mauka E. corner of Kumuohia - thence N. 44° W. 44 1/2 ft. along mauka side of Kumuohia to a corner of this - thence N. 55° 30' E. 11 3/4 Ch. to mauka E. corner of Kumuohia - then direct across River to place of Commencement. Includg. an area of Acres 7 19/100
Feb. 5, 1848.

Kumukukui (Kala) No. 9.

Commencing at Maikai S. Corner of this land joining Matakaua on Maikai & running N. 49° E. 1 Ch. $13 \frac{1}{2}$ ft. along Hoewai to Mauka E. Corner of this land - thence N. 44° W. $44 \frac{3}{4}$ ft. along Hoewai to angle - thence N. $40^{\circ} 15'$ W. 3 Ch. $48 \frac{1}{2}$ ft. along corner called Kaliawa to angle - thence N. 42° E. $36 \frac{1}{2}$ ft. to angle - thence N. $12^{\circ} 30'$ W. $33 \frac{3}{4}$ ft. to angle - thence N. $45^{\circ} 30'$ W. 2 Ch. $58 \frac{3}{4}$ ft. along Kaliawa to stream at Mauka N. Corner of this land - thence S. $48^{\circ} 15'$ W. 1 Ch. $48 \frac{1}{2}$ ft. along stream to Maikai W. Corner of this land - thence S. $42^{\circ} 15'$ E. 3 Ch. $26 \frac{1}{2}$ ft. along Matakaua to angle - thence S. $44^{\circ} 15'$ W. $19 \frac{1}{2}$ ft. to angle - thence S. $43^{\circ} 30'$ E. 4 Ch. $27 \frac{3}{4}$ ft. to place of Commence!

Includg. an area of Acres 1 $\frac{1}{100}$
Feb. 5. 1848

Apiti Oloko pa Kanepaihi (Kala) No. 10.

Commencing at Mauka N. Corner of this land $2 \frac{3}{4}$ Ch on a direction S. 10° W from Mauka E. Corner of Waikoa and running S. $43^{\circ} 15'$ W. 17 Ch $13 \frac{3}{4}$ ft. along land called Niass to long buried stone at Maikai W. Corner of this land - thence S. 40° E. 3 Ch. $26 \frac{1}{2}$ ft. along Niass to pile of stones at Maikai S. Corner of this land - thence N. $46^{\circ} 30'$ E. 1 Ch along land called Kaliawa to pile of stones at slight angle - thence N. $36^{\circ} 45'$ E. 6 Ch. $23 \frac{1}{2}$ ft. to pile of stones at Mauka E. Corner of this land - thence N. $49^{\circ} 30'$ W. 2 Ch. $48 \frac{3}{4}$ ft. along Matakaua.

Includg. an area of Acres $5 \frac{7}{10}$
Feb. 5. 1848.

Niass (Kala) No. 11.

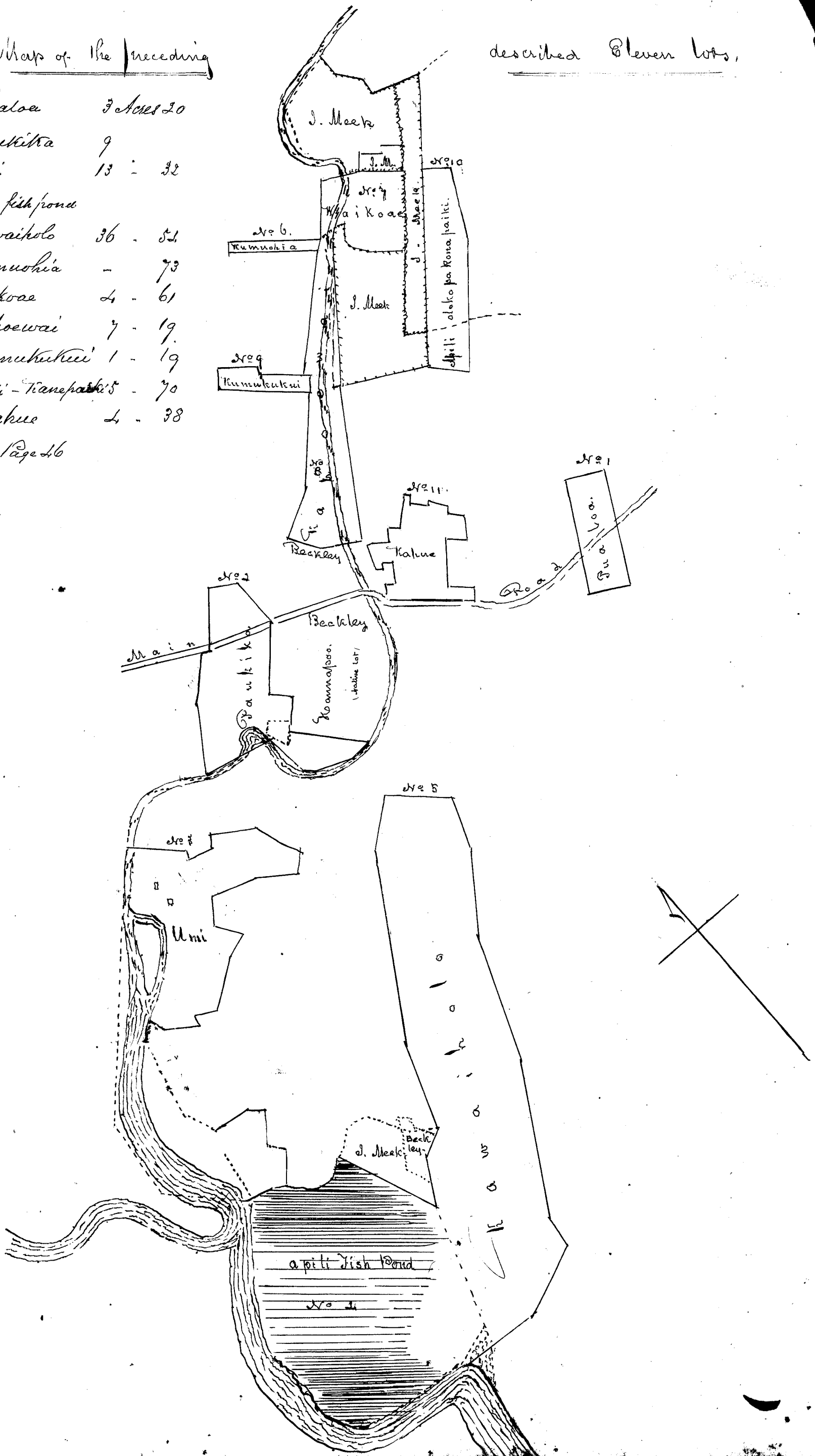
Commencing at Maikai S. Corner of this land on Mauka edge of main road and running N. $42^{\circ} 30'$ E. 1 Ch. $29 \frac{3}{4}$ ft. to E. corner of large Kala patch - thence N. $42^{\circ} 30'$ W. 1 Ch. 58 ft. along Mauka side of large Kala patch to stake corner - thence N. $45^{\circ} 45'$ E. 4 Ch. 23 ft. to stake corner - thence S. $43^{\circ} 15'$ E. 1 Ch. $17 \frac{3}{4}$ ft. to a corner stake - thence N. $40^{\circ} 15'$ E. 1 Ch. $37 \frac{3}{4}$ ft. to Rock at E. corner of this land - thence N. $34^{\circ} 30'$ W. 1 Ch. 29 ft. to a corner - thence N. 52° E. $37 \frac{3}{4}$ ft. to a corner - thence N. 21° W. 1 Ch. 37 ft. to corner - thence S. $65^{\circ} 30'$ W. $21 \frac{1}{2}$ ft. to rock corner - thence N. 27° W. 1 Ch. $17 \frac{3}{4}$ ft. to a corner - thence N. $52^{\circ} 15'$ E. $30 \frac{1}{2}$ ft. to a corner - thence N. 25° W. $26 \frac{1}{2}$ ft. along Niass which bounds this on Mauka side to Mauka N. Corner of this land - thence S. 58° W. 3 Ch. $10 \frac{3}{4}$ ft. to corner - thence N. $21 \frac{1}{2}$ W. 1 Ch. $3 \frac{1}{2}$ ft. to corner - thence S. $43^{\circ} 30'$ W. 1 Ch. 2 ft. to corner - thence N. 49° W. 1 Ch. $39 \frac{3}{4}$ ft. to angle - thence N. 66° W. $39 \frac{3}{4}$ ft. to top of bank of River - thence S. $34^{\circ} 15'$ W. 2 Ch. $28 \frac{1}{2}$ ft. to corner - thence S. $52^{\circ} 30'$ E. $22 \frac{1}{2}$ ft. to corner - thence N. $42^{\circ} 15'$ E. $32 \frac{10}{12}$ ft. to corner - thence S. $52^{\circ} 15'$ E. $50 \frac{1}{2}$ ft. to a corner - thence S. $38^{\circ} 45'$ W. 2 Ch. $11 \frac{1}{2}$ ft. to corner - thence N. $42^{\circ} 30'$ W. $45 \frac{3}{4}$ ft. to corner - thence S. 45° W. 1 Ch. to main road - Maikai W. Corner of this land - thence S. $49^{\circ} 45'$ E. 7 Ch. $3 \frac{1}{2}$ ft. to place of Comm.

Incl. Acres $4 \frac{38}{100}$

Map of the preceding

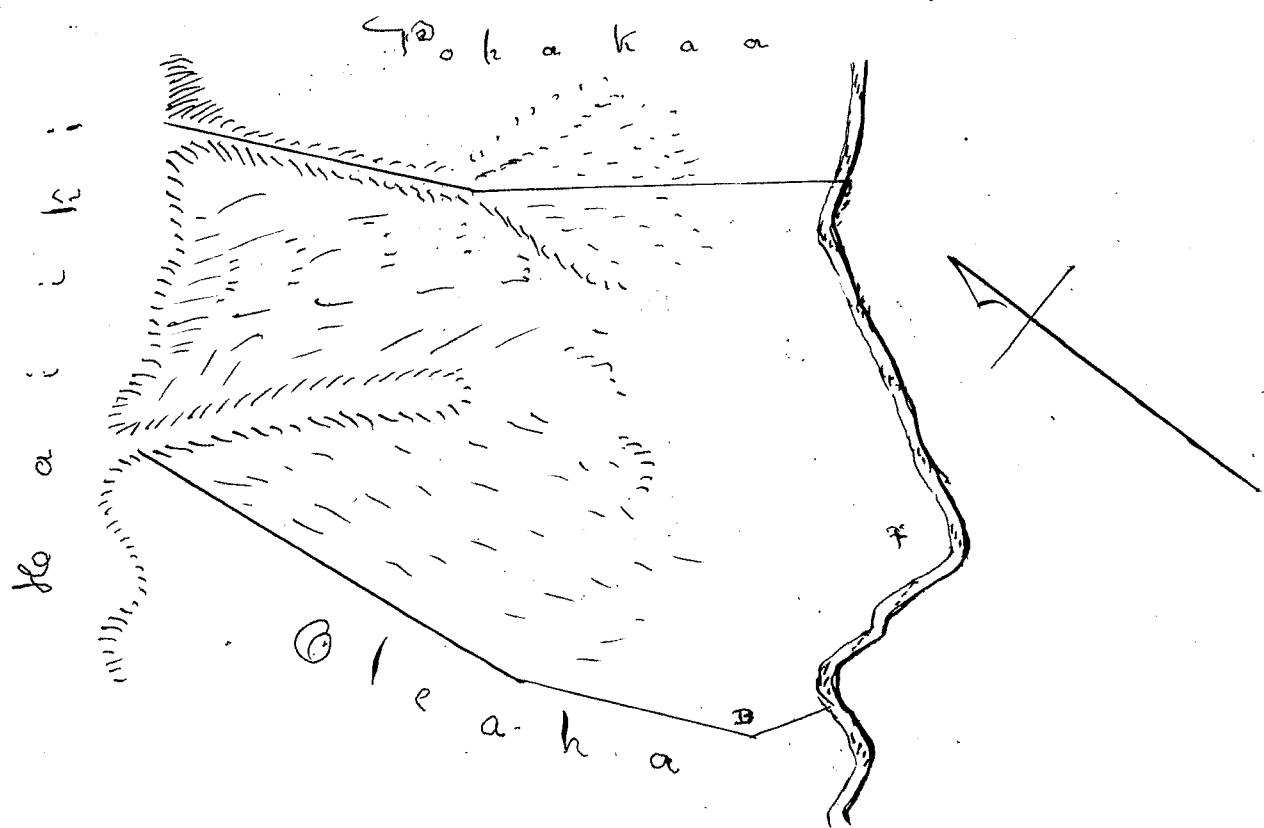
described eleven lots,

- No 1 Pualoa 7 Acres 20
- 2 Paikika 9
- 3 Umi 13 - 32
- 4 Apili fish pond
- 5 Kawaihole 36 - 51
- 6 Kumuohia - 73
- 7 Waikoa 4 - 61
- 8 Kahowai 7 - 19
- 9 Kumuukui 1 - 19
- 10 Apili - Kanepahi's - 70
- 11 Kahu 4 - 38
- 12 See Page 46
- 13 " "
- 14 " "
- 15 " "



Commencing at stake on N. edge of stream which bounds this land on S. E. side & running N. 40° W. 19 Ch. 59 $\frac{1}{2}$ ft. along land called Pohakaa up little ravine to Kukui tree at head of it on ridge at angle. thence N. 25° 15' W. 10 Ch. 39 $\frac{1}{2}$ ft. along up ridge to head of it on top of pali at Mauka N. corner of this land. thence running along upper edge of pali to a peak at head of large ridge called Pahiaki. west corner of this land. thence S. 8° 30' E. 23 Ch. along down small ridge to an old dry tatumu at angle. thence S. 26° 15' E. 13 Ch. 39 $\frac{1}{2}$ ft. along land called Oleaka to lauhala marked B above road. thence S. 59° 30' E. 1 $\frac{1}{2}$ Ch. along oleaka across stream to rock marked + on S. edge of it, at makai S. corner of this land. then following along up the sinuosities of stream to place of Commencement. Includg. an area of

2 Feb. 1848 Acres 97 $\frac{1}{2}$



Kala (Kala lands)

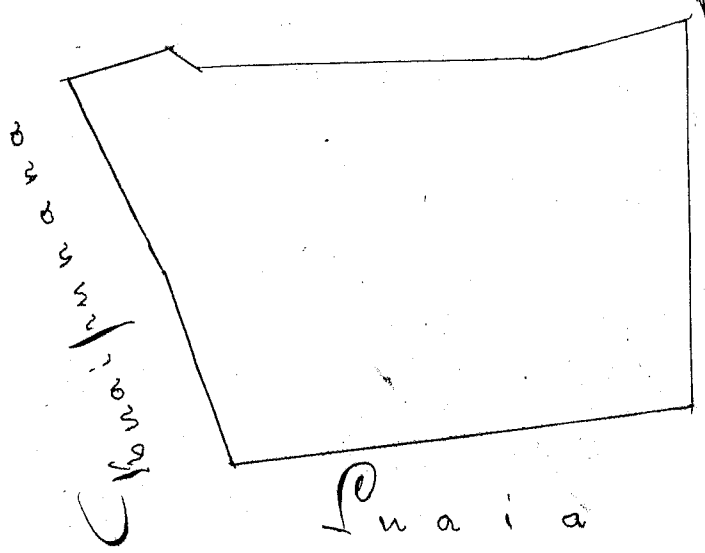
N. 13.

Commencing at Mauka N. corner of this land, joining lands called Kuaiupunana on N. W. & running S. 51° E. 1 Ch. 8 $\frac{1}{2}$ ft. along lands called Pohakulawaia to angle. thence S. 9° W. 19 $\frac{1}{2}$ ft. to angle. thence S. 33° E. 3 Ch. 55 $\frac{3}{4}$ ft. to large Rock at slight angle. thence S. 47° 15' E. 1 Ch. 29 $\frac{1}{2}$ ft. always along Pohakulawaia to large Rock marked + on bank of stream. makai E. corner of this land. thence S. 57° 45' W. 1 Ch. 6 $\frac{1}{2}$ ft. along S. E. boundary of this land to stake at makai S. corner. thence N. 37° 30' W. 2 Ch. 10 $\frac{1}{2}$ ft. along lands called Luaiia to slight angle. thence N. 39° W. 2 Ch. 48 $\frac{1}{2}$ ft. along Luaiia to makai W. corner of this land. thence N. 34° 45' E. 2 Ch. 3 $\frac{1}{2}$ ft. along Kuaiupunana to slight angle. thence N. 33° E. 2 Ch. 15 $\frac{1}{2}$ ft. to place of Commencement.

Includg. an area of Acres 2 $\frac{29}{100}$

3 Feb. 1848.

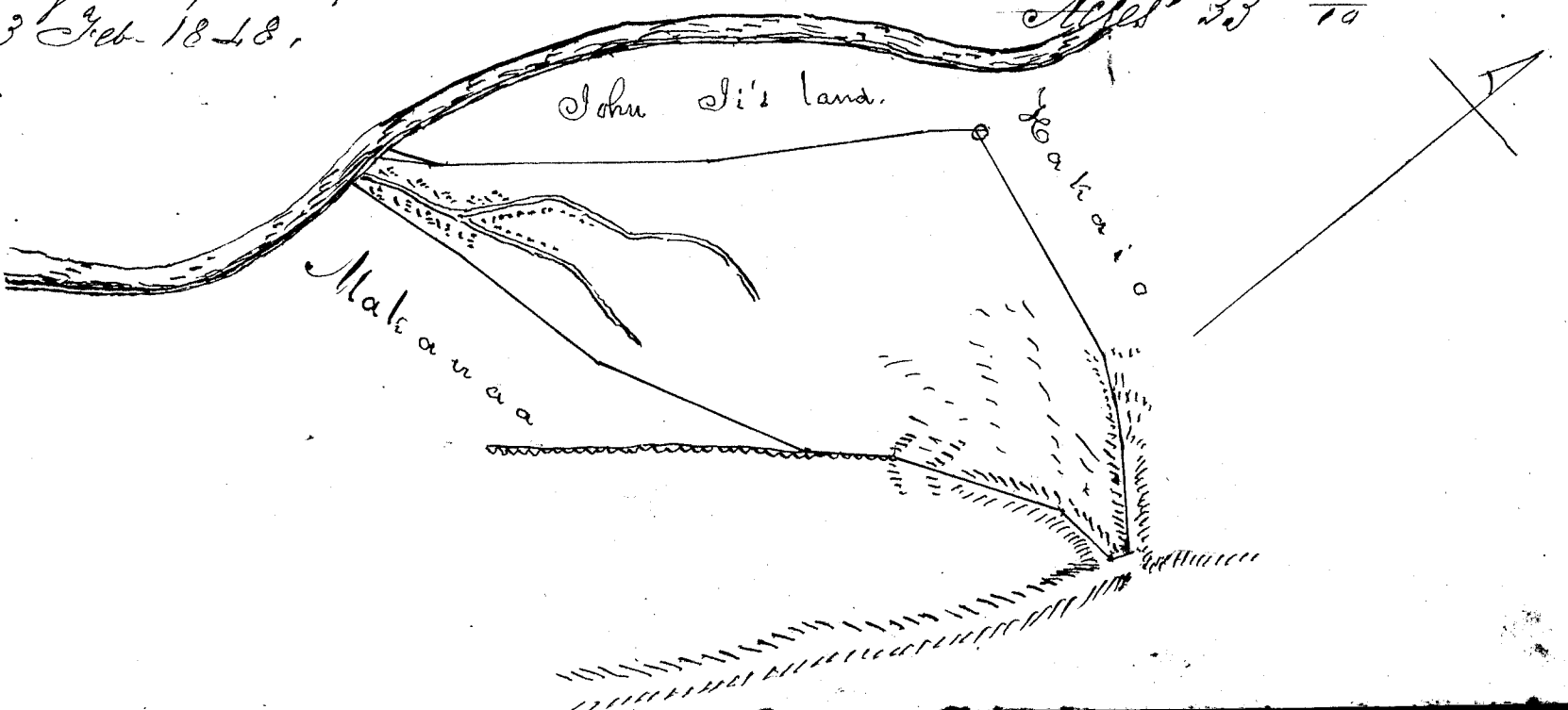
Pohakulawai



Kaehaloa

No 14

Commencing at Pukaia marked, IAI. at Mauka N. Corner of this land
 little right of road among hau bushes - and running S. $40^{\circ} 15'$ W. 2 Ch. $28 \frac{1}{2}$ ft.
 along John Si's land to angle - thence S. $31^{\circ} 30'$ W. 10 Ch. $32 \frac{1}{2}$ ft. along
 John Si's land to small moni bush - angle - thence S. $42^{\circ} 15'$ W. 12 Ch.
 $4 \frac{3}{4}$ ft. along J.S.'s land to angle - thence S. $66^{\circ} 30'$ W. 1 Ch. $60 \frac{3}{4}$ ft. to rock
 marked + on S. edge of stream (at place called pukaikukaiwais kaiki)
 thence S. 8° E. 1 Ch. 45 ft. along Puaia to rock marked + at Maikai
 W. corner of this land - thence N. 73° E. 5 Ch. $36 \frac{1}{2}$ ft. along land called
 Maikaua to large rock - angle - thence N. $81^{\circ} 30'$ E. 7 Ch. $60 \frac{3}{4}$ ft. to large
 rock at angle - thence N. 68° E. 6 Ch. $26 \frac{1}{2}$ ft. to large rock - angle -
 thence N. 66° E. 3 Ch. $60 \frac{3}{4}$ ft. always along Maikaua to stone wall
 thence N. 45° E. 3 Ch. 21 ft. along to end of wall at foot of Pali -
 thence N. $60^{\circ} 30'$ E. 8 Ch. $47 \frac{1}{2}$ ft. along up ridge to bend in it -
 thence N. $85^{\circ} 15'$ E. 2 Ch. $52 \frac{3}{4}$ ft. to top of Pali at head of S. ridge -
 then running along on top of Pali $52 \frac{3}{4}$ ft. to head of ridge forming
 Mauka boundary of this land - then running along down on Mauka
 ridge to place of Commencement - Including an Area of
 3 Feb 1848. Acres $33 \frac{1}{10}$



Kawaaloa.


No 15
1/14 lots included

Commence at Post marked + at matakai W. corner of this land -
 on S. bank of stream forming N.W. boundary of this land, & running
 S. 15° E. 3 ch. 20 ft. along little ravine. The matakai boundary between
 this and another land called Kamestoo - claimed by Kaunohua -
 to small ohia tree at bend of ravine - thence S. 60° E. 8 ch. 13 ft.
 along little Ravine to Kukui tree at bend - thence S. 38° 15' E.
 26 ch. 12 ft. along up little ravine to top of pali - angle - thence S.
 57° E. 7 ch. along on top of pali to extreme matakai S. corner of
 this land at bend of pali - thence N. 60° E. 15 ch. along on top edge
 of pali to head of a ridge - at bend - thence N. 70° 30' E. 6 ch. 59 1/2 ft.
 along on top of Pali to a large lehua tree at head of ridge - being
 the matakai E. corner of this land - thence N. 63° 45' W. 7 ch. 13 ft.
 along down Ridge forming the matakai boundary of this land
 to bend - thence N. 51° W. 42 ch. 1, 6 ft. along down ridge to
 stream at Matakai N. corner of this land - thence following
 down stream (12th 20 ft.) to place of Commencement

Includ an area of

Acres 7 2/10

Feb. 2. 1848.



Conclusion of Claim 803 Adams in Awards

The present Claim is based upon a Conveyance for a term of 85 Years dated from the second day of February 1846; from John Dominis to the Claimant Joel Surrill; of a piece of land situated in the town of Honolulu, Island of Oahu, Hawaiian Islands.

The first holder of this lot, of whom the board have any notice, was Henry Paty, who leased it on the second of February 1837 to Gorham Ho Nye for the term of 94 Years, for the sum of 1600 dollars, which was again leased by G. Ho. Nye on the 2nd February 1838 to John Dominis for 93 Years for 2200 dollars; and finally by John Dominis to Joel Surrill, the present Claimant on the 1st day of August 1846; the lease being dated from 2nd February of the same Year, which is as follows: viz

"Know all men by these presents, that I, John Dominis of Honolulu Oahu, Hawaiian Islands, have this day granted, bargained and sold, and by these presents do release & convey for the unexpired term of 85 Years from the 2nd day of February last past, unto Joel Surrill Esq" at present Consul of the United States, near the Hawaiian Government - resident at Honolulu, in the Island of Oahu, in consideration of 4,000 dollars, stipulated in two promissory notes of even date to me in hand paid, the receipt whereof is hereby acknowledged, all that certain lot of land situate in Honolulu aforesaid, and described in a certain lease or conveyance thereof from Gorham Ho Nye by C. Drewes, his Attorney bearing date 2nd February 1838 as follows:

"The whole of the premises & tenements, with all the privileges appertaining thereto, belonging to me, as appears by a bill of sale executed to me by Henry Paty on the second day of February 1837 of which the following is a copy ——— Know all Men by these Presents that I, Henry Paty, of the Town of Honolulu in the Island of Oahu, one of the Sandwich Islands, for and in consideration of the sum of 1600 dollars paid to me by Gorham Ho. Nye. the Receipt whereof I do hereby acknowledge, do hereby rent unto the said Gorham Ho Nye, his heirs, executors and assigns, the whole of the premises now leased to Prinsmade Ladd & Hooper & occupied by Stephen S. Mackintosh; and also the right of free passage to the main road through the premises known as mine, and now occupied by me — I have and to hold the same unto the said Gorham Ho Nye, his heirs, executors and assigns, for the term of 94 Years; and I do declare that I am the sole Proprietor of the said Houses & tenements; & that they are free of all incumbrances; & I will defend the same against the Claims and Demands of all persons during the above term." The original whereof is herunto annexed.

The buildings - whether now standing on said Premises, or at any future time erected; and the walls enclosing the same, and all permanent improvements, are to be considered as fixtures, running with the land, and forming a substantial part of the same; and are hereby absolutely made over, & transferred, without remainder or reversion.

To have and to hold the said Premises with its appurtenant fixtures, unto the said Joel Turritt Esq. his executors administrators and assigns, for the full term of Eighty five Years from the second day of February last past, and no longer; during which term of 85 Years, the said above named John Dominis, and his heirs, executors, and Administrators, hereby guarantee unto the said Joel Turritt Esquire, his executors, administrators and assigns, the peaceable and quiet possession & Enjoyment of said premises, as against all other Claimants; and grants to the said Joel Turritt Esquire, his heirs, executors, administrators and assigns, full right to make any alterations and improvements on the said premises, which they may deem expedient without Consultation with the Lessor, or their Residuary Assigns.

The hereby granted premises, with its appurtenant fixtures, to Revert to the Hawaiian Government, the Original Lessors, at the end of said term of 85 Years.

In Witness whereof, the said parties have hereunto set their hands and seals at Honolulu this 4th day August A. D. 1846.

Executed in presence of

P. C. Gray

John Picone N. P.

John Dominis

Joel Turritt

The tenure of the above cited Lease, exceeding the extent of authority within the prerogatives of this Board to confirm, without special authorization from the Government - an application was accordingly made by the President to the King and Privy Council for their direction in the case on 21st day of March 1850; when their full sanction was immediately obtained; and communicated to the Board.

We accordingly award to the Claimant Joel Turritt, a Leasehold right in the Premises aforesaid, in accordance with the terms & conditions of the conveyance herein cited; and as particularly described in its notes & bounds by a Survey made by T. Metcalf on 26th January 1848 and hereunto attached.

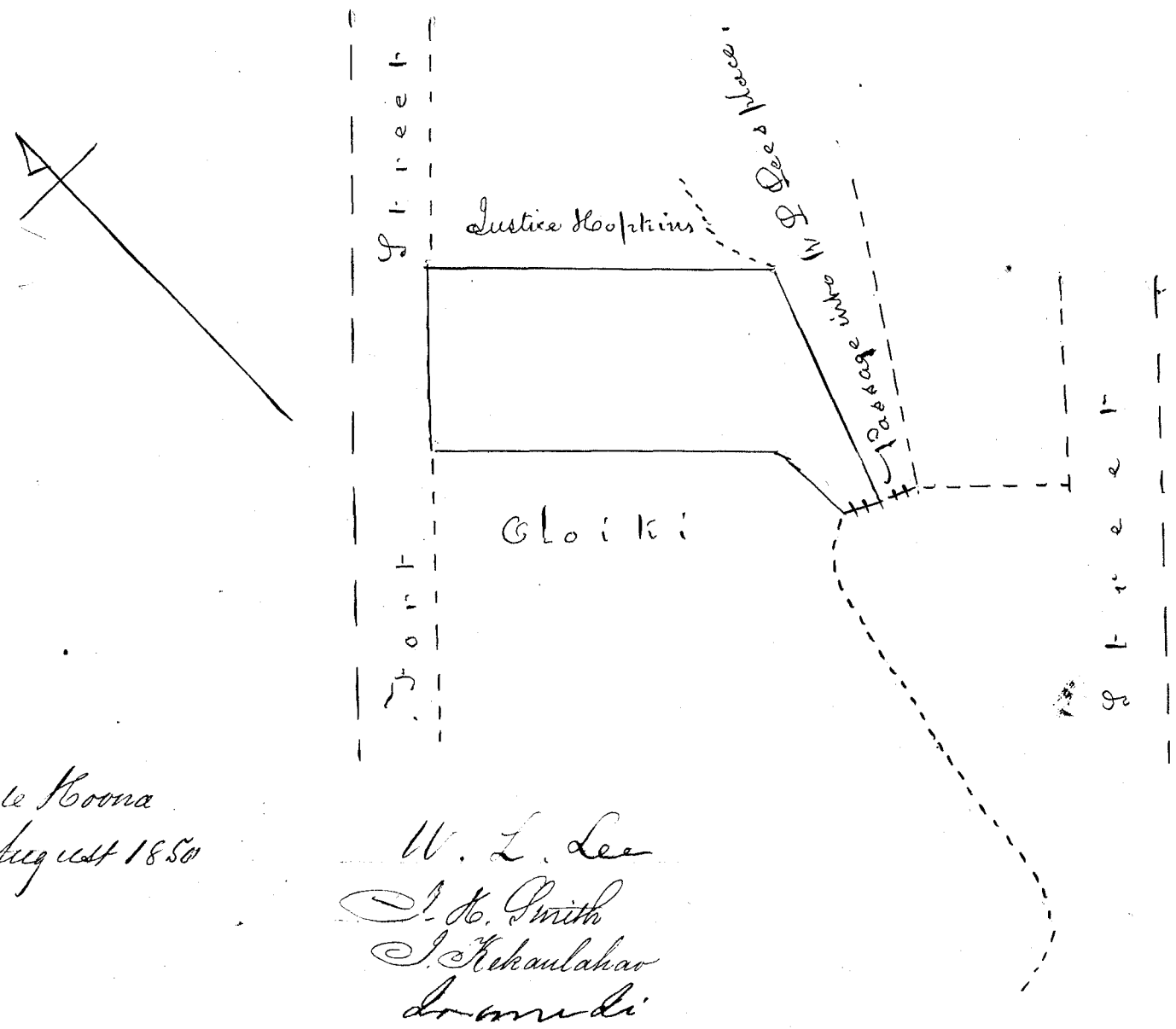
Costs of Adjudication

Incidental Expenses of Action of Commⁿ 1
 Reduced, Or. Copy of Claim 1 Engrossed, Conveyances folio - 4
 Engrossed, Copy of Survey by J. Metcalf
 Report of Commissioners this day rendered on the
 above Claim

2
5
1
5
13

Survey

" Commencing at Mauka N. Corner of this lot on S. E. side of Fort Street joining premises occupied by Justice Hopkins and running S. 41° 30' W. 1 Ch. 8 1/2 ft. along Fort Street to Mauka W. corner of this lot - thence S. 47° E. 2 Ch. 8 1/2 ft. along lot claimed by a Native woman named Olesiki - slight angle in wall - thence S. 4° E. 38 1/2 ft. along Olesiki's lot to street leading from S. Reynolds Mauka by Gate way - thence S. 73° E. 12 1/2 ft. along Gate way to middle of wall on S. E. side of this lot - thence N. 18° 15' E. 1 Ch. 36 1/2 ft. along middle of wall separating this lot from passage into W. L. Lees residence to Mauka E. corner of this lot - thence N. 46° 15' W. 2 Ch. 7 1/2 ft. along premises occupied by Justice Hopkins to place of commencement -
 Includes an area of 330. feet 10.
 Jan. 26 - 1848.



Kate Kooma
 1 August 1850

W. L. Lee
 J. H. Smith
 J. Kikaulahao
 Dr. mudi

Two claims are comprised within N^o 589. Part I is for part of an *ili* in the Ahupuaa of Waiauaia in the district of Kohala, Island of Hawaii, and is stated by the Claimant to have been given to him by Kiuakine, late Governor of that Island, in the Year 1839.

The Evidence before the Board concerning this Claim is scanty, but the little there is on record is all that could be obtained upon Examination, after publication of the case as a pending one before this Commission, while the testimony received is altogether confirmatory of the present Claim, as deposed by Wm Beckley, Nonohike of the district, who states that he knew of no Counter Claimant to this land, and by his evidence confirms the Survey of J. Metcalf which was presented on the examination of the Claim, and which describes its metes and bounds.

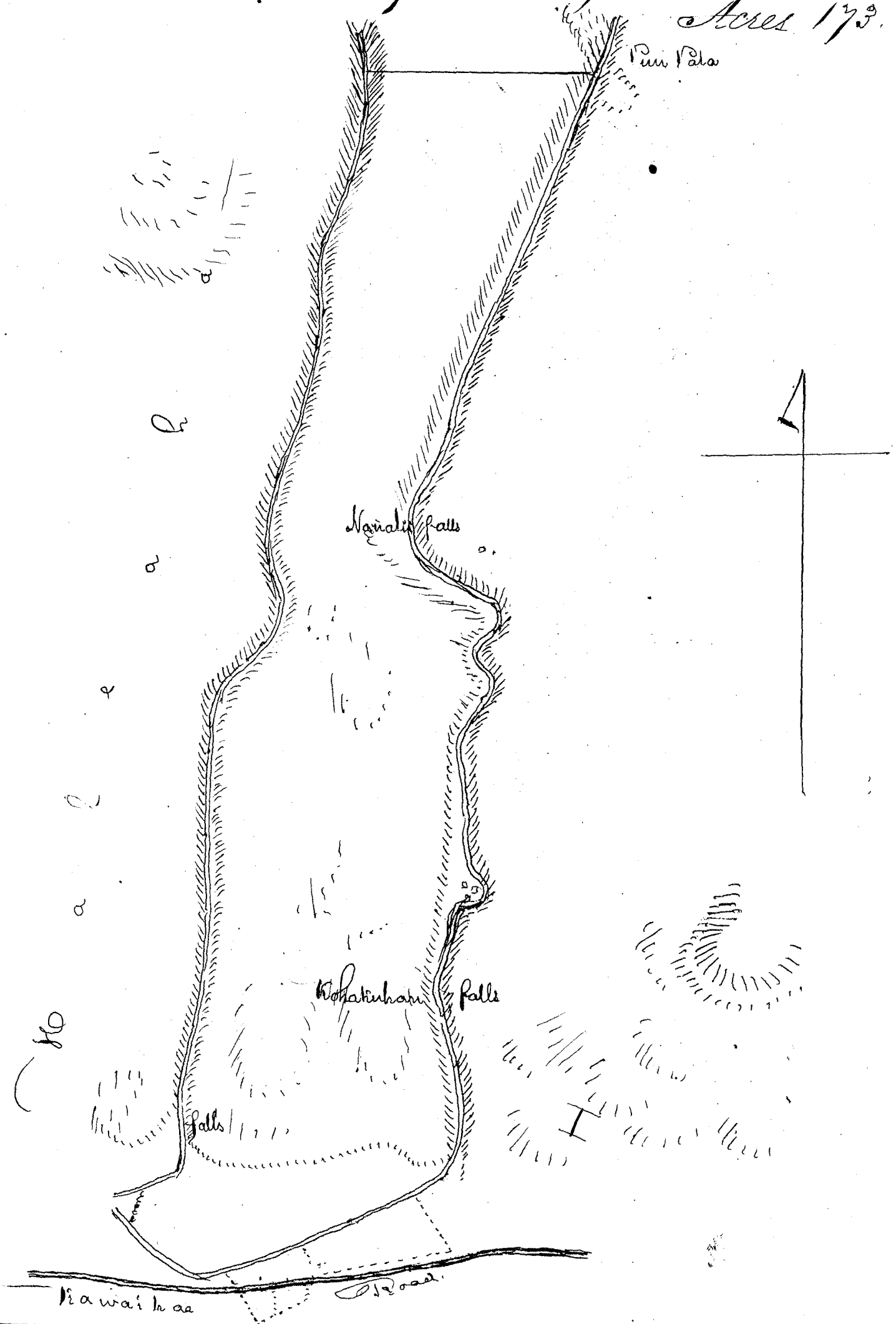
Part II relates to land attached to the former and rented by the Claimant from Mokuca, who is called the Proprietor of it; but no further particulars of this Claim have been given to the Board, nor any existing documents presented for inspection and the Claimant has furnished no Evidence concerning it.

Under N^o 2258 is included N^o 1 of the first Claim, and omitting to notice again the leased land just referred to adds another claim for a house lot in the vicinity of Waiauaia claimed first, which is stated to have been received by Claimant in the Year 1835 from Governor Adams: — but this lot having been formally acknowledged to have been relinquished by the present Claimant on 1 February 1850 before Mr Polham acting as sub-commissioner to the Board, does not require its action — thus leaving only the first Claim Part I open to adjudication.

We accordingly award to the Claimant James Jay a freehold estate less than allodial in the lands called "Waiauaia", in accordance with the metes and bounds of the accompanying Survey made by J. Metcalf and dated 5 April 1849, which he may commute for a fee-simple title as prescribed by law, and subject to the rights of tenants which may be recognized, if existing, and independantly awarded by this Board, upon examination.

Notes of Survey of Waiauaia in Waimea, Hawaii
Commencing at large rock marked X in stream by Maunā Gateway of James Jay's Enclosure, and following along the stream up separating this land from Hauli to point under hill called Pou-pala 37 $\frac{3}{4}$ ch. above Nanalii falls the N. E. Corner of this Survey — thence due W. 18 Ch. across this land to

Haleaha Gulch - then along down Haleaha Gulch to Rock marked & short distance below little falls at bend of stream - thence S. 67° 30' W. 3 Ch. 41 ft. along stream to old wall - thence S. 21° 15' W. 2 Ch. 19 1/2 ft. along old wall to large Rock marked & in Waiaua Stream - then along up Waiaua Stream to place of Commencement - Includg. an area of Acres 173.



Wm L. Lee
 J. H. Smith
 J. Kekaulahao
 G. M. Robertson

Costs -	Incidental Expenses	\$	1
Action of Comm ^r	Citation	50¢	1 50
Reducing Claims	Register	\$3	1 50
do Engross	Testimony	\$2	1 50
Survey of Streets	20 Engross	\$2	21
Report of Commissioners			5
			<u>31 50</u>

August 15. 1850.

C. No 989 John Davis

The Claimant states himself to be a Welchman by birth, and that he has been a Resident of these Islands upwards of twenty years; having a wife and three Children born upon them. The present claim made by him, is for a piece of land in the ili of Napooakolu in Waimea Island of Hawaii, and measuring according to M^r Metcalf's survey 4 acres $\frac{83}{100}$.

According to the testimony taken on 1st February 1850 before M^r Pelham sub-commissioner to this Board, this claim is well established, and stands without opposition. The accompanying Survey having been confirmed as a correct description of its metes and bounds by W^m Peckley, Honohiki on the examination of the Claim in conjunction with two other witnesses.

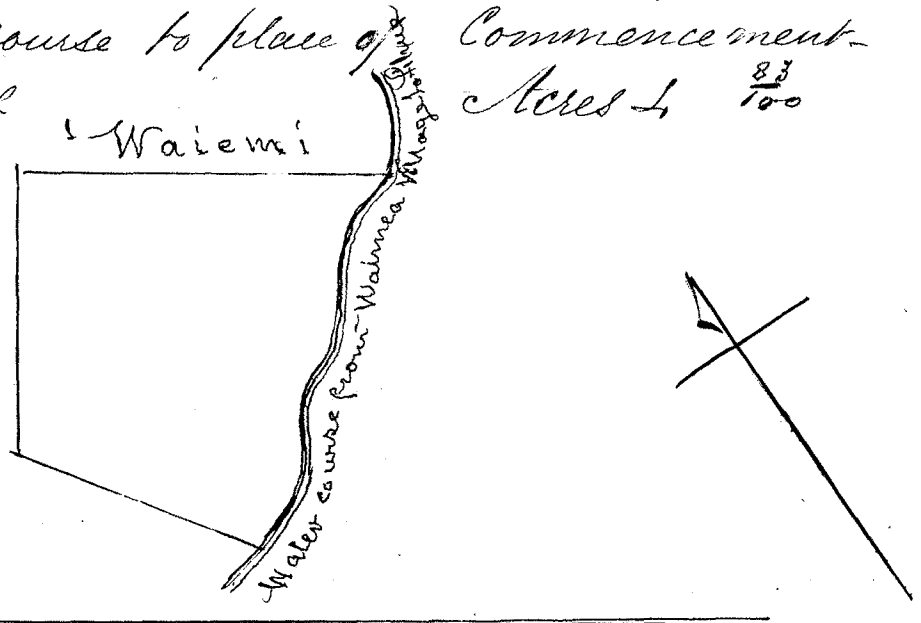
We therefore Award to the Claimant John Davis, a fee hold Estate in the same as described in the Survey of M^r Metcalf subjoined which he may commute for a fee simple title as the law provides.

"In Napooakolu, Waimea

"Commencing at pile of stones at S. corner of this land by water course leading down from Waimea Village to Pihue old water Course intersecting it, and running N. 34° 45' W. 5 Ch 47 1/2 ft. along near old water Course to stone wall at W. corner of this land - thence N. 36° 30' E. 6 Ch. 2 1/2 ft. along wall to N. corner of this lot - thence S. 54° E. 7 Ch. 56 ft. along land called "Waiemi" to Wiliwili tree by water course at E. corner of this land - then along down water course to place of Commencement -

Including an area of April 4. 1849.

Acres 4 $\frac{83}{100}$



Costs.

Incidental Expenses of Comm ^r	1	Assion of Comm ^r	1	Citation	50	\$	2	50
Reduc ^d Claim	1	do Engross ^d testy.	1.2				2	
Engross ^d Survey by S. Metcalf								50
Report of Commissioners this day rendered in the above Claim							5	

15 August 1850.

W. L. Lee
J. H. Smith
J. Kaulahao
G. M. Robertson
So eme hi

10

C. N^o 8505. Kipitane

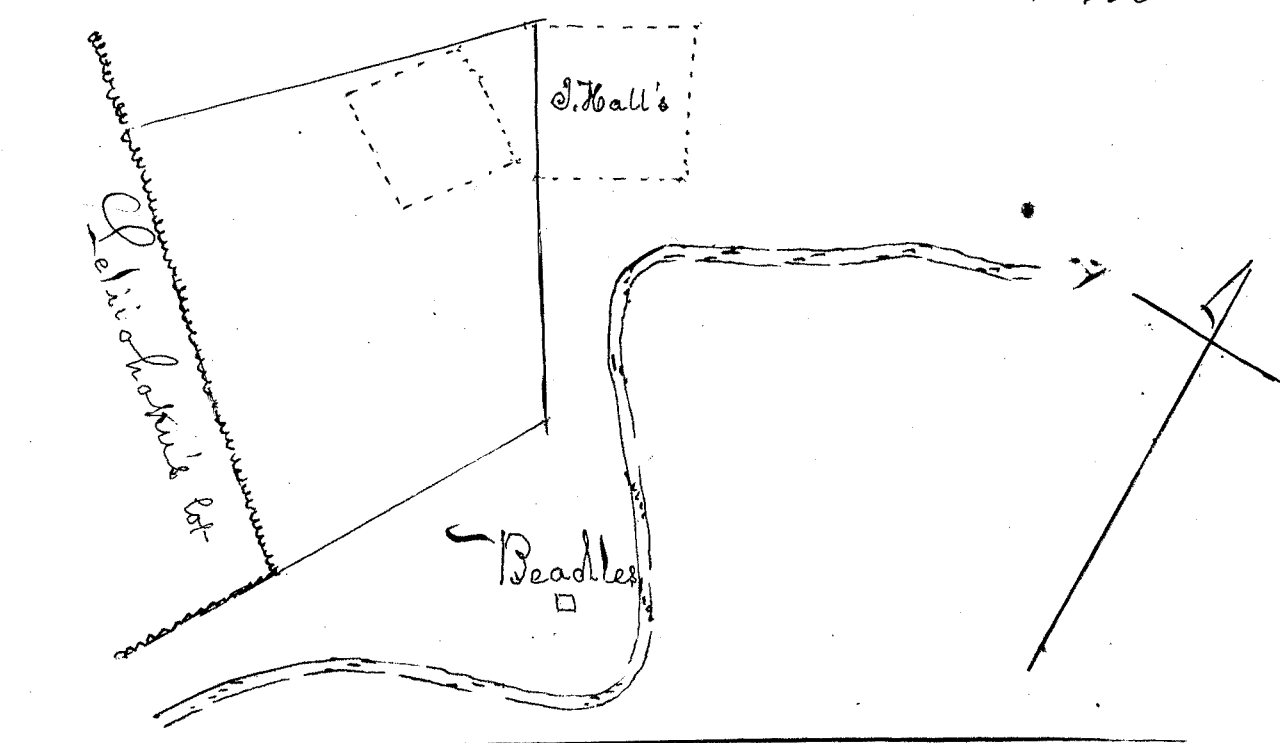
This is a claim for a Building lot of 1 acre ⁵⁸/₁₀₀, originally claimed by James Fay, and constituting N^o 2 of his Claim N^o 2258. but which he relinquished his right in before Mr. Pelham acting as sub-commissioner to the Board. It is situated in Waikatoua - Waimea - Hawaii.

The Claimant is wife to W^m Peck, who applied on her behalf to W^m Beckley as Honohiki of the district for the confirmation of this grant, who has stated in evidence that he gave him the lot - as described in the survey of J. Metcalf and produced at the examination of the Claim - which having been twice published on the spot for examination and witnesses cited, and no counter Claimant appearing to it.

The Award to the Claimant Kipitane a fee-simple title to this lot in virtue of the general grant of the same to the Common Natives passed by the King in Privy Council in the 25th December 1849, and defined by the metes and bounds of the accompanying survey of J. Metcalf.

House lot in Waikatoua Waimea Hawaii.

Commencing at N. corner of this lot & W. corner of James Hall's house lot - and running S. 35° 30' E. 1 Ch. 28 ¹⁰/₁₂ ft. to S. corner of Hall's lot - thence S. 37° E. 2 Ch. 45 ft. to stake at E. corner of this lot. thence S. 30° 15' W. 3 Ch. 13 ¹⁰/₁₂ ft. to E. corner of Peliakohu's (Compt^r) large walled lot & S. corner of this - thence N. 51° W. 4 ⁷/₁₀ Ch. along its Stone marked + in water at W. corner of this lot - thence N. 41° 45' E. 2 Ch. 21 ²/₁₂ ft. to place of Commencement - Including an area of Acres 1 ⁵⁸/₁₀₀.
April 1. 1849.



Costs.

General Costs including & charged by Mr. Metcalf

15. August 1850

Wm. Peck
J. H. Smith
J. Kekaulaha
G. M. Robertson
Loanehi

Q. N. 782. Alexander M. Pritch

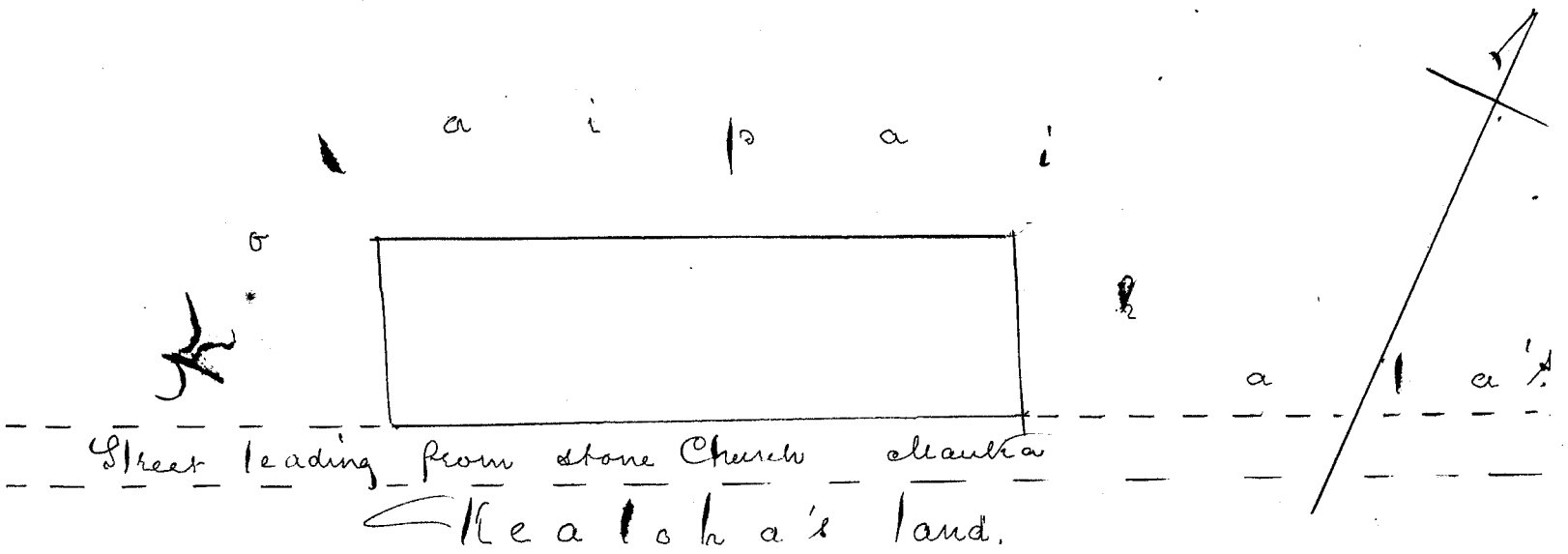
This is a claim for a House lot in Wainee, Lahaina Maui.

It appears by the testimony given before Wm. Up. Jones Esq. at Lahaina, this lot was given to the Claimant by Hoapili in 1839. and that all the buildings & improvements erected thereon since that time have been erected by the Claimant. There is no counter Claimant.

The Board do therefore Award to the said Alexander M. Pritch, a freehold title in the said lot, less than allodial subject to commutation according to law. and as described in its metes & bounds by the accompanying Survey of J. Metcalf.

House Lot in Wainee. Lahaina - Maui.
 Commence at makai S. corner of this lot on N. corner of Street leading from protestant stone Church mauka. & running N. 54° 45' E. 3 Ch. 29 ft. along Street to E. mauka corner of this lot - thence N. 29° W. 1 Ch. 12 ft. along mauka side to N. corner of this - thence S. 64° W. 3 Ch. 29 1/2 ft. along wall to makai W. corner of this lot - thence S. 29° 45' E. 1 Ch. 2 ft. along makai side of this lot to place of commencement. Includes an area of $\frac{35}{100}$ of an acre.

Dec 15, 1847.



Costs of		
Incidental exp ^s of Comm ⁿ 1.	Action of Comm ⁿ 41	2
Citation 50 ^{cts}	Reduc ^d & Engross ^d Testim ⁿ 4, 15 Aug. 1850	1
Survey by J. Metcalf		5
Engross ^d do		50
Report of Commissioners this day rendered in this claim		5
		<hr/>
		18 50

August 19th 1850


Wm. L. Lee
 J. H. Smith
 J. Kehaulaha
 S. M. Robertson
 L. A. A. A.

This is a claim for a small piece of land situated in the district of Waimea Hawaii, which upon examination on 7 October 1848 was admitted to have been given to the Claimant by W^m Beckley Honolulu, acting under the Government, who confirmed the claim as described in the survey of Mr Metcalf and to which there is no Counter Claimant.

We therefore award to the Claimant, Oili, a fee-simple title to the land claimed and as described in its metes and bounds by the accompanying Survey of J. Metcalf dated 18th November 1847.

House lot in Waimea, Hawaii -
 Commencing at large stone at S. Corner (6 Ch. 45 ft. in a direction N. 27° 30' W. from N. corner of W. Hughes' dwelling House lot) and running N. 52° E. 7 Ch. 35 ft. to stone at E. Corner of this lot. Thence N. 31° 15' W. 5 Ch. 10 1/2 ft. along Mauka side of this to stone at N. Corner - thence S. 50° 45' W. 6 Ch. 28 1/2 ft. to stone at W. Corner - thence S. 19° 15' E. 5 Ch. 19 1/2 ft. along makai side to place of Commence -

Includg. an area of Acres 3 ⁵²/₁₀₀



Costs.

Incidental Expenses & Action of Comm ^{rs}	2
Reducd. draft Claim & Citation	1
do Engrossd. Testimony	1
Report of Commissioners on the above this day rendered	2 50
Survey by J. Metcalf & Engrossd. 50 ^{cts}	8 50
	15

August 19th 1850.

Wm Lee
 J. H. Smith
 J. Kekaulahao
 G. M. Robertson
 Iroanihi

C. No 585. Isaac Lewis

This is a Claim for two House Lots on the N.W. side of Nuuanu Street in Honolulu, which appear to have been originally one piece. The mauka portion of the land formerly belonged to John Lewis, brother of the Claimant, who died in 1837. At the death of John Lewis, the land was given to the Claimant by the King; the makai part of the lot, as appears by the testimony of Nāmau the Claimant received from the King in 1830.

George Colman is a Counter Claimant to the mauka part of the lot: but it appears he founds his Claim only on his having married the Claimant's Mother, who was allowed to live on the land by her sons John & Isaac.

As Colman has failed to establish a transfer of the part claimed by him, to his wife, by either John or George Lewis, the Board are of opinion that he has no claim.

They therefore Award to Isaac Lewis, a freehold title less than allodial in both these lots claimed by him, and described in their metes and bounds as set forth in the accompanying Survey of A. J. Turner.

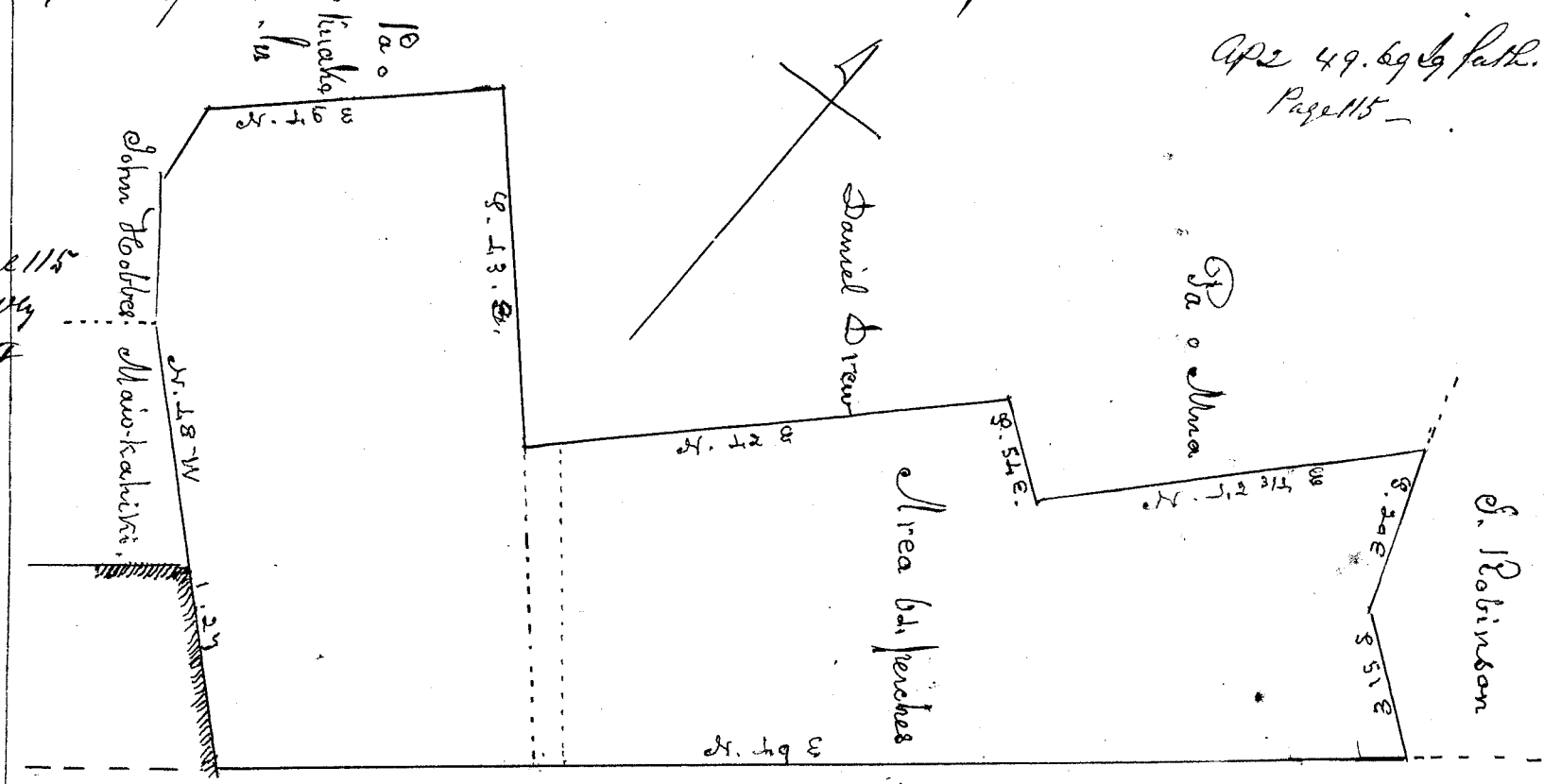
Commencing at S. angle on Nuuanu St. and running N. 18° W. 1 Ch. 27 lks along Maiokakiki's land, then N. 36° W. 42 lks and N. 12° W. 20 lks along John Hobbes land - then N. 45° E. 85 1/2 lks along Kuakotui's land; then S. 43° E along Daniel Drew's land; then N. 42° E. 1 Ch. 38 lks also along the same land; then S. 54° E. 31 lks along Muai's land; then N. 42 3/4° E. along the same; then S. 20° E. 45 1/2 lks along Robinson's land; then S. 51 E. 48 lks also along the last named land to Nuuanu St.; thence N. 49° E. 3 Ch 31 lks along Nuuanu St. to point of Commencement.

21 August 1850.

Area 64 perches or 1/100 Acre.

Area 49.696 path. Page 115 -

See Page 115 for Survey of Part II



Costs in previous claim

Incidental Expenses of Commission

Action of Comm^{rs} Citation 50^{cts}

Reducing dr. Copy of Claim

do J. Engrossing testimony 11 Feb. 1848

Survey by M^r A. J. Turner & Engrossing same

Report of Commissioners this day rendered in the above Cl.

1
1 50
1
1 50
7
5
17
5
22

19 August 1850.

W^m L Lee Additional Survey P^r 2
 J. H. Smith
 J. Kikaulaha
 G. M. Robertson
 Louisa

Cl. No. 217. Frank Manini, Brothers & Sisters.

This is a Claim for a house lot on Maunakea P. Honolulu. The Claimants inherited this lot from their Father, the late Don Francisco de Paula Marin, who received it from Kamehameha I.

The Claimants are Frank, Antoinette, John, George, and Cruz Manini. The lot has lately been divided among them by Arbitrators Chosen by themselves. The Arbitrators were James Austin William Jarrett and G. M. Robertson.

The Board have had the lot surveyed by M^r A. J. Turner in three parts: one to Frank; one to Antoinette, John & George, and one to Cruz.

A freehold title less than allodial was voted the Claimants by the Board on 8th September 1847.

The following are the surveys describing the metes and bounds of the several lots.

Frank Manini Part I.

Commencing on Alanui Maunakea at W. angle of Isaac Montgomerys land, & running S. 53° E. 88 Chs along S. Montgomerys land; then S. 51 1/2° W. 89 1/2 Chs along land belonging to Antoinette, John & George Manini; then N. 51° W. 80 1/2 Chs along the same land to Alanui Maunakea then N. 47° E. 86 1/2 Chs along Alanui Maunakea to the point of Commencement. Area 11 1/2 perches.

20th August 1850.

Antoinette, John, & George Manini Part II

Commencing at S. angle of Cruz Maninis lot & running S. 46° E. 1 Ch. 11 Chs along Manini P. to Lahlakis place, then N. 50° E. 1 Ch 9 1/2 Chs along Lahlakis place to Isaac Montgomerys land; then N. 44° W. 55 Chs along S. Montgomerys land to Frank Maninis S. angle; then S. 51 1/2° W. 89 1/2 Chs along Frank Maninis; then N. 51° W. 80 1/2 Chs along the same land to Alanui Maunakea; then S. 47° W. 81 1/2 Chs along Alanui Maunakea; then S. 46° E. 20 Chs & S. 47° W. 38 Chs

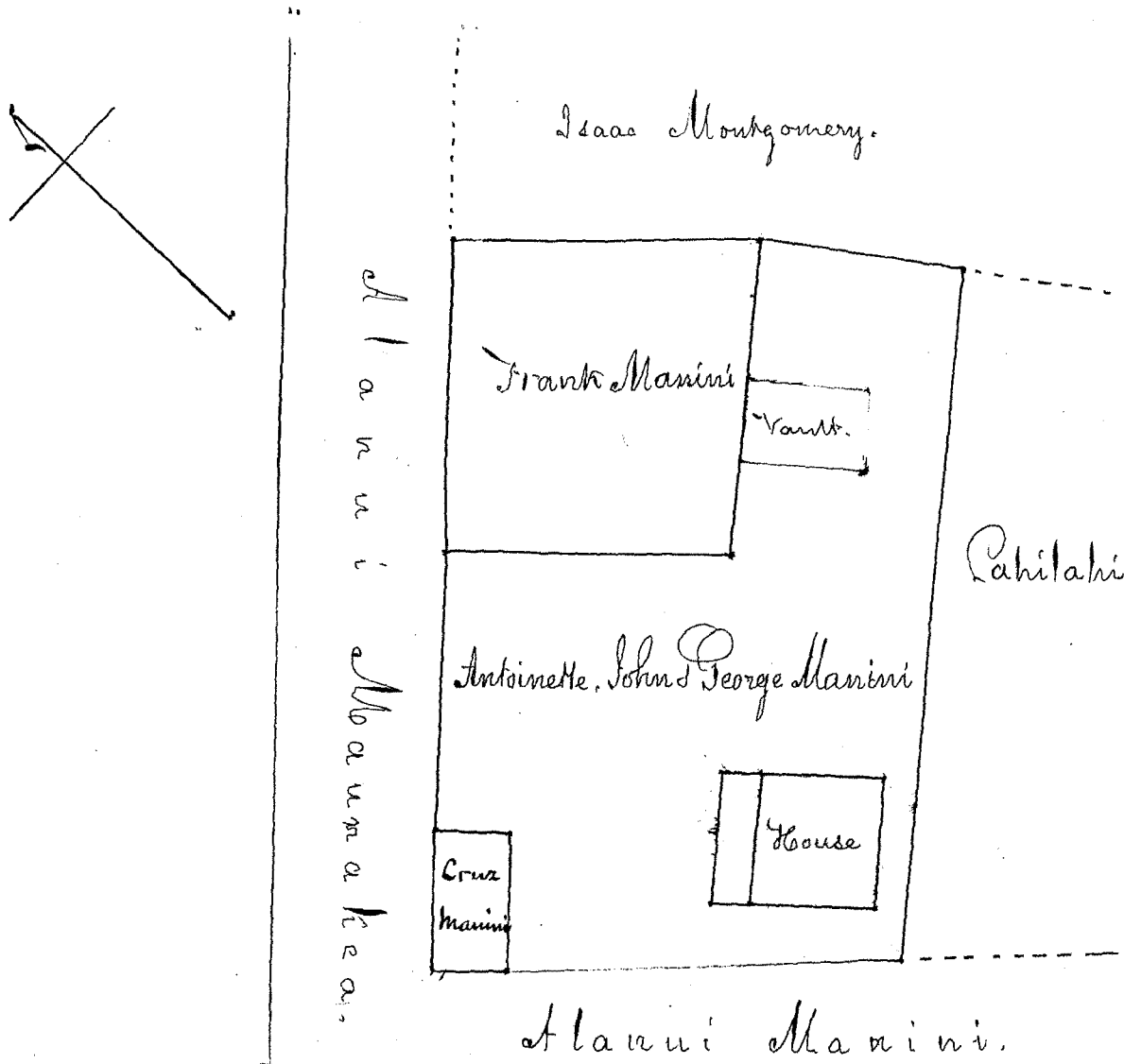
1191.17

along Cruz Manini's land to point of Commencement
 Area 62 1/2 perches.

Cruz Manini

Commencing at the angle formed by the Intersection of
 Maunakea Street & Manini Street & running S. 46 E. 13 ft.
 along Manini St. then N. 47 E 25 ft along land belonging
 to Antoinette, John & George Manini, then N. 46 W.
 13 ft. along the same land to Alanui Maunakea - then
 S. 47 W. 25 ft. along Alanui Maunakea to point of Com-
 -mencement Area 9 fathoms & 1 square foot.

Manini Family.



Scale 50 links to an inch.

Costs Inclusive.

Frank Manini

Antoinette, John & George Manini by each

Cruz Manini

2
21
5
33

22 August 1850

Wm L Lee
 J. H. Smith
 J. Kekaulaha
 G. W. Robertson
 J. M. di

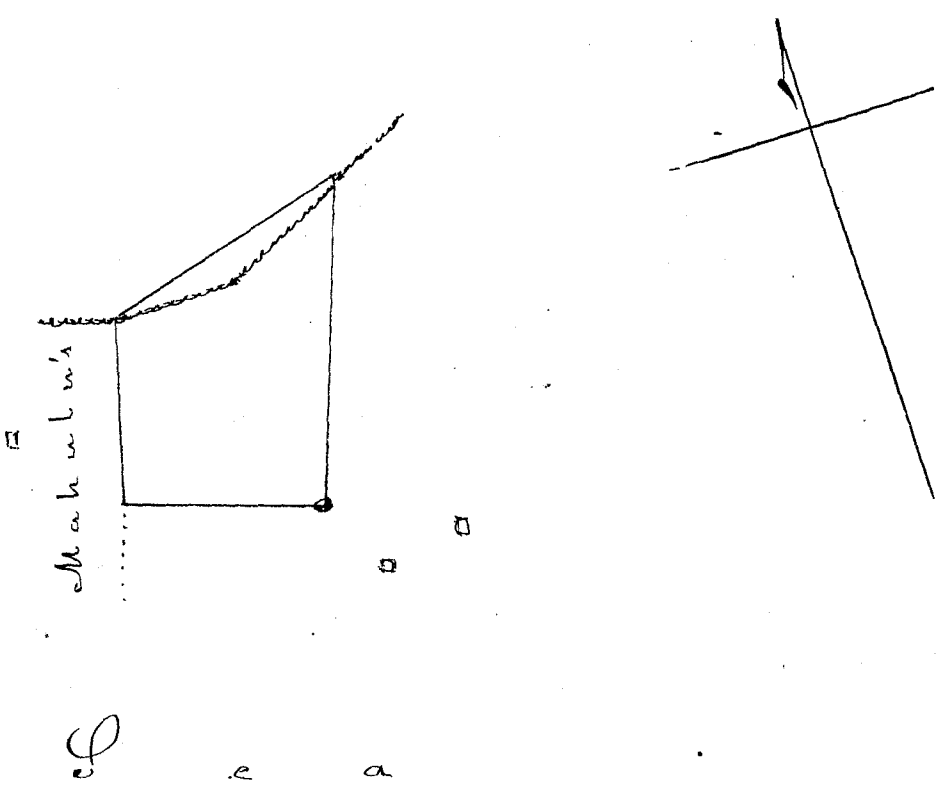

C. N. 210. John Clark.

This is a claim for a House lot in Kahuakana, Olowalu Maui. The Claimant, by permission of Kekuauohi, enclosed the place and built upon it. His right to do so, is perfectly clear from the testimony of H. H. John Young, then Governor of Maui.

The house lot contains an area of 721 fathoms - 28 feet, according to the survey made by J. Metcalf.

We do hereby award to the said John Clark, a freehold title, less than allodial, in the said house lot, subject to Commutation according to law.

"Survey of John Clark's house lot in Kahuakana, Olowalu Maui" - Commence at Mahai S. E. corner of this lot - 56 ft. in a direction N. 31° W. from a Ko tree - and running N. 72° 15' W. 2 Ch - 6 ft. along Mahai wall of this to Mahuli's lot - thence N. 16° E. 1 Ch - 63 1/2 ft. along Mahuli's lot to large stone wall - thence N. 74° E. 2 7/10 Ch along Maucha side of this lot to N. E. corner - thence S. 19° 30' W 3 Ch. 31 1/2 ft. along mud wall to place of Commence. Including an area of 721 fathoms 28 feet. J. Metcalf Sur. Aug 11-1849.



Costs Inc. Exp. 4. Action of Comm. 4. Citation 50 ^{cts}	2 50
Reduced Copy of Claim 50 ^{cts} - D. and Engrossed testimony 4	1 50
Survey by J. Metcalf. 8. engrossed. 75 ^{cts}	8 75
	5
	17 75

22 August

W. L. Lee
J. H. Smith
J. Kekuauohi
G. M. Robertson
Armed

C. N. 42 George Colman

This is a claim to a house lot on N.W. side of Nuuanu Street, in Honolulu, forms the mauka part of the Claim of Isaac Lewis N^o 585.

George Colman claims to have derived this lot from his wife, who, he says, got it from the King at the death of John Lewis; but he has entirely failed to establish the truth of this statement.

He, having failed to make good his claim, the Board have awarded the lot to Isaac Lewis as a part of the land belonging to him; & consequently, have negatived the Claim of George Colman.

Inclusive Posts

August 22. 1850.

Wm. L. Lee
J. H. Smith
J. Kikaulahao
G. M. Robertson
Lucine Lee

45

C. N. 591. Part 3. John Meek

This is a claim for Kalo land, situated in Kalahehi Island of Oahu & stated by the Claimant to have been derived from Kamehameha I in the year 1824.

From the Evidence taken by the Commission on the 24. November 1847, the Claimant's title to this land appears to be equally well established with that of his other claims already awarded. A considerable delay has been occasioned in completing the present adjudication by a long standing collision which involved part of this claim, subsisting between the Claimant, Beckley's heirs and Captain A. Adams; but which at length, by mutual concession and agreement, has been removed.

The present claim is in 3 sections - each situated apart, and all of them in Kalahehi. N^o 1 is called Waitoae of 16 acres $\frac{2}{10}$ according to measurement by J. Metcalf. N^o 2 is Waitoae mauka of 1 acre $\frac{2}{10}$; and N^o 3 is called Punaia of 2 Acres $\frac{2}{10}$.

The long and peaceable possession of these several lots by the Claimant, with the minor exception relating to certain intersections of boundaries with other claims above referred to, but which have been amicably finally adjusted, require a confirmation by the Board of the present claim; and we accordingly award to the Claimant John Meek, a freehold title less than allodial, to the several lands as they are described in the annexed Surveys of J. Metcalf, which he may commute for a fee-simple title, as the law prescribes.

Native rights on any of these lots, must be respected where

they may exist, in accordance with the laws, and as may be awarded hereafter upon examination by the Commission.

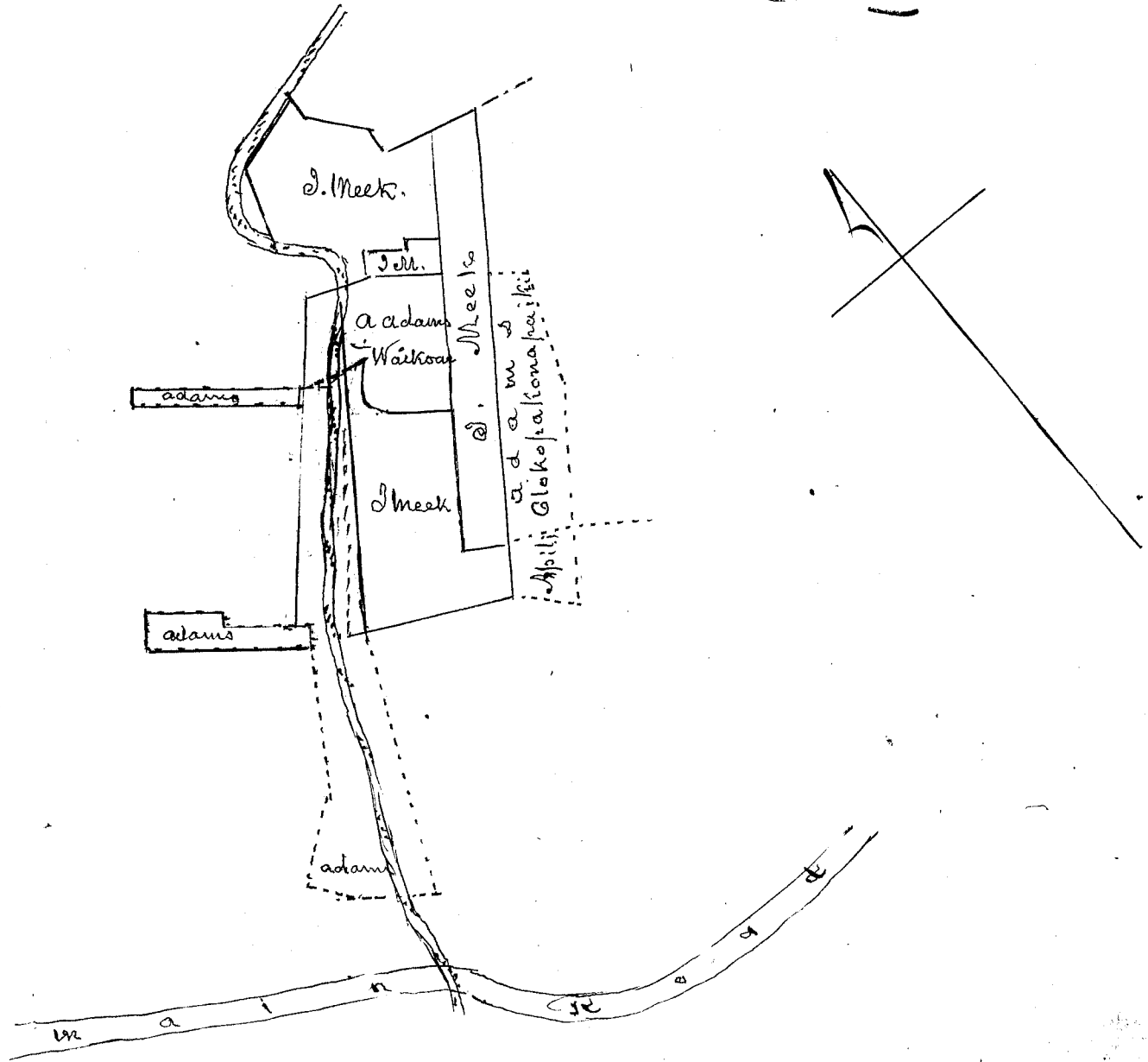
Section 1 - "Waikoaie in Kahihi"

Commencing at Rock marked + on E. side of Kahoe wai stream joining the mauka boundary of Waikoaie (Cap Adams) and running N. 54° W. 3 ¹⁴/₁₀₀ Ch. across Kahoe wai stream to rock + in wall at N. corner of Cap. Adams Waikoaie thence S. 86° E. 1 ³³/₁₀₀ Ch. down to stream again - thence N. 29° 15' W. 3 ⁷⁹/₁₀₀ Ch. along up to bend of stream thence N. 13° E. 1 ³/₁₀₀ Ch. to bend of stream - thence N. 37° E. 2 ³¹/₁₀₀ Ch. to bend of stream - thence N. 78 ³⁴/₁₀₀ E. 5 ¹/₂ Ch. along up River to N. corner of this land - thence S. 4 ¹/₂ W. 2 ¹⁶/₁₀₀ Ch. along land called Kaumiohena to angle. thence S. 37 ¹/₂ E. 2 ³³/₁₀₀ Ch. to angle - thence S. 18° W 1 ²⁶/₁₀₀ Ch. to Rock by Aiuwai + Pauhala - thence S. 69 ³⁴/₁₀₀ E. 4 ³⁸/₁₀₀ Ch. along Kaumiohena to mauka E. corner of this land - thence S. 45 ¹/₂ W. 8 ²⁸/₁₀₀ Ch. along land called Matakua to N. corner of "Apili'oloto Kona paiki" (C. Adams) thence S. 43 ¹/₂ W. 17 ²/₁₀₀ Ch. along + to W. corner of "Apili'oloto Kona paiki" thence N. 54° W. 6 ⁷⁷/₁₀₀ Ch. along Maie to rock - angle - thence N. 48 ¹/₂ W 1 ⁴²/₁₀₀ Ch. to Kahoe wai (Adams) thence N. 44 ¹/₂ E. 11 ¹/₄ Ch. along Kahoe wai to bend of stream - thence N. 52° E. 2 ⁶/₁₀₀ Ch. to rock marked + corner - thence S. 62 ¹/₂ E. 61 Ch. to water course - angle - thence S. 46 ¹/₄ W. 1 ⁵³/₁₀₀ Ch. along water course to stone wall - thence S. 15 ¹/₂ E. 1 ¹³/₁₀₀ Ch. up to split basaltic rock - thence S. 37 ¹/₂ E. 2 ³/₁₀₀ Ch. along wall to angle by path. thence S. 49° E. 1 ³³/₁₀₀ Ch. to great wall - thence N. 45 ¹/₂ E. 3 ⁷⁷/₁₀₀ Ch. along great wall to slight angle - thence N. 41 ¹/₂ E. 2 ⁵⁶/₁₀₀ Ch. along great wall to E. corner of Cap. Adams' Waikoaie - then direct to place of Commence.

Feb 21. 1858.

Area 16 ⁹/₁₀.

1 ³/₁₀₀ 1000
E 10 ¹⁰/₁₀₀ 1000




Section 2. Waikoa mauka

Commencing at Rock at Maikai W. corner of this land on S. E. edge of River & running S. $63^{\circ} 30'$ E. 2 Ch. $1 \frac{1}{2}$ ft. along Kaiauohena to water run at S. corner of this land. thence N. $24^{\circ} 30'$ E. 2 Ch. along water run to angle. thence N. 11° E. 5 ch along stream to large Rock marked + at Mauka E corner of this land. thence N. 71° W. 1 ch. $6 \frac{1}{2}$ ft. down to River, N. corner of this land. then following along down River to place of Commence.

Feb. 21. 1848.

Area 1 Acre $\frac{2}{10}$.

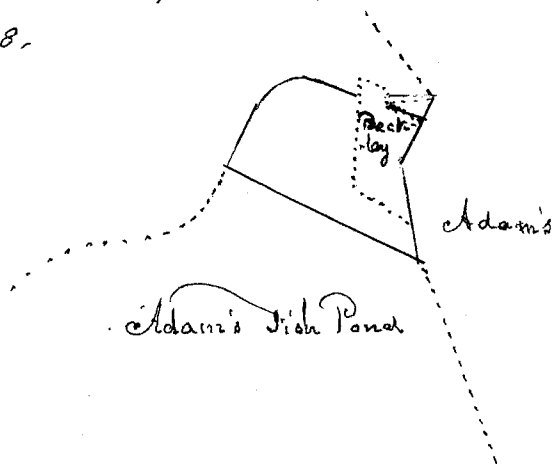


Section 3. Punaula

Commencing at fish-Weia at Mauka E. corner of this - joining the Peckley Punaula - and running N. $27 \frac{1}{2}^{\circ}$ W. 2 $\frac{28}{100}$ ch. along lands called Kaliawa to angle. thence N. $45 \frac{1}{2}^{\circ}$ W. $\frac{47}{100}$ ch. to N. corner of this - thence N. $88 \frac{3}{4}^{\circ}$ W. $1 \frac{1}{100}$ ch. to angle. thence S. 63° W. $1 \frac{33}{100}$ ch. to angle of Kuauna - thence S. $88 \frac{1}{2}^{\circ}$ W. $\frac{70}{100}$ ch. along Maikaua to large fish ponds. thence S. 19° E. $8 \frac{3}{4}$ ch. along large fish ponds (Apili) to point + in coral rock at S. corner of this - then along Kawaihola to the Peckley Punaula and along this last to place of Commence.

Feb. 21. 1848.

Area 2 Acres $\frac{2}{10}$.



Costs. Inc! Exp^{ts} of Com^{rs}. 1. Action of Com^{rs} 1

2

Reduc^d Copy of Claim^{ts} 1. do & Engross^d test^s 1

2

Engross^d Surveys of J. Metcalf of 3 lots

Vol. 8.

4

Report of Commissioners this day rendered in the above claim

5

Cl. part 6. withdrawn by Claimant and original documents voluntarily resumed by him relating to Malauao & Ohue as a sufficient voucher for his rights in those lands.

13

August 22. 1850.

Wm Lee
 J. H. Smith
 J. Kekaulahao
 G. M. Robertson
 Ioanahi

C. No. 529. George Hoyatt. Tawana Hon. Oahu

This is a claim for a small piece of land in Waititi, Island of Oahu. The Claimant is a colored man, and professes to have derived his right from a grant made by the King in the Year 1833, for his services. From the testimony on records, it appears, that the Claimant acted as the Kings musician, and received the present grant direct from his majesty through Colonel John Stevenson, who acted as agent in the transfer. He has, ever since the gift, occupied the place in peace, and no counter claimant or opponent has appeared to the present time.

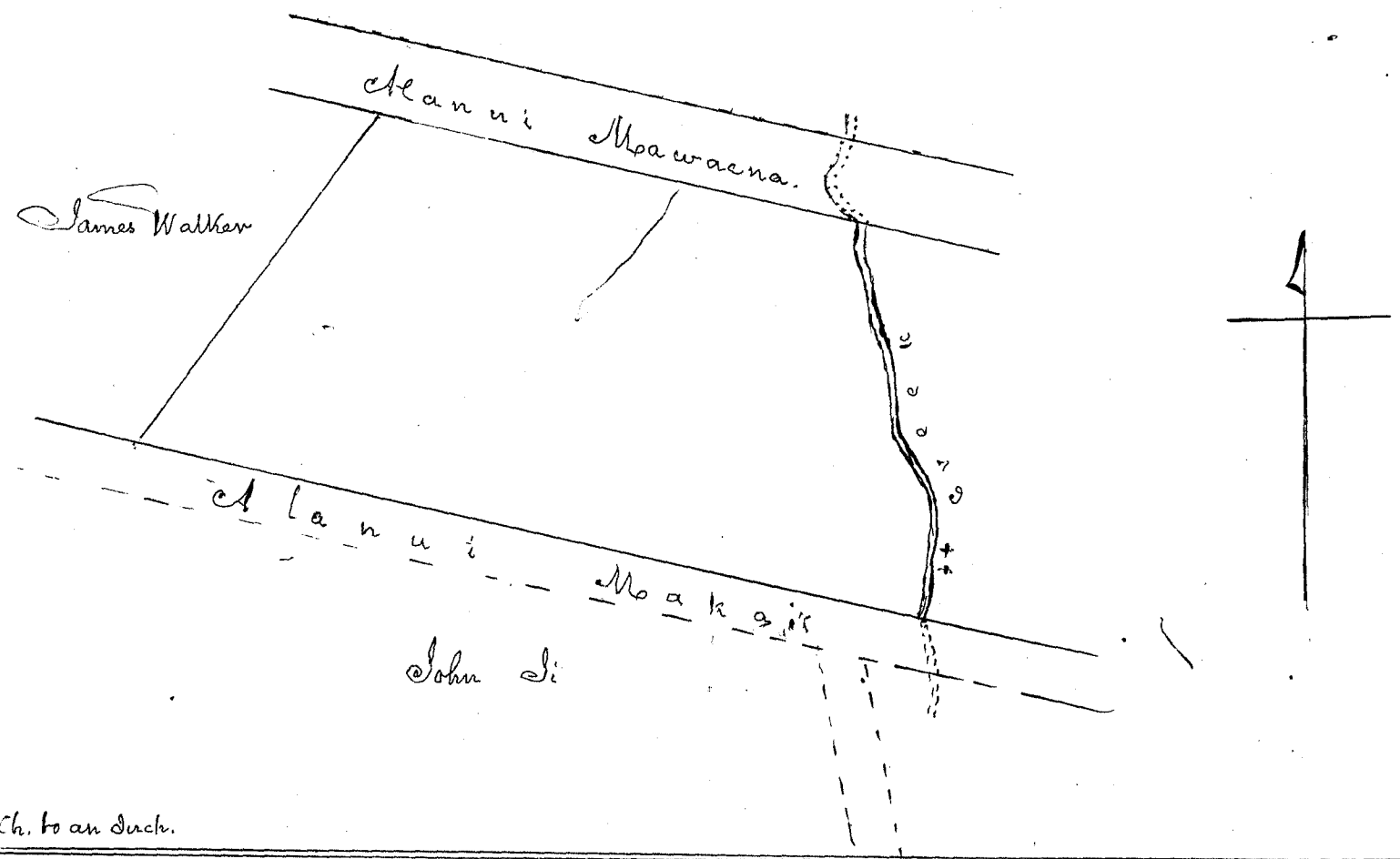
We therefore award to the present Claimant George Hoyatt, a feehold title to the same, less than allodial, subject to commutation according to law - and as described in the annexed survey of A. J. Turner.

"Commenc. at the Creek, near the Edge of the Makai Road and running N. 77 W. 9 Ch. 4 1/2 1/4 along the Makai road, then N. 38 E. 4 Ch. 75 1/4 along James Walkers land to the Mawaena road. then S. 77 E. 2 Ch. 82 1/4 along the Mawaena road, to a small stream, thence by the stream to the point of Commencement

In the ili of Tawana Waititi

26 August 1850

Acres 3. 1 Rood - 11 perches.



2 Ch. to an Inch.

Costs. Inc. Exp. of Action of Comm. Citation 50 ^{cts}	2	50
Reduced Copy of Claim & do & Engrossed testim. fol 2 - 1.50	2	50
Survey & Engrossed same. by A. J. Turner.	5	
Report of Commissioners this day rendered in the above Claim	5	
	15	
	3	
	12	

Wm. Lee Reduced Costs
 J. H. Smith
 A. Kekaulaha
 G. M. Robertson
 Irawiki

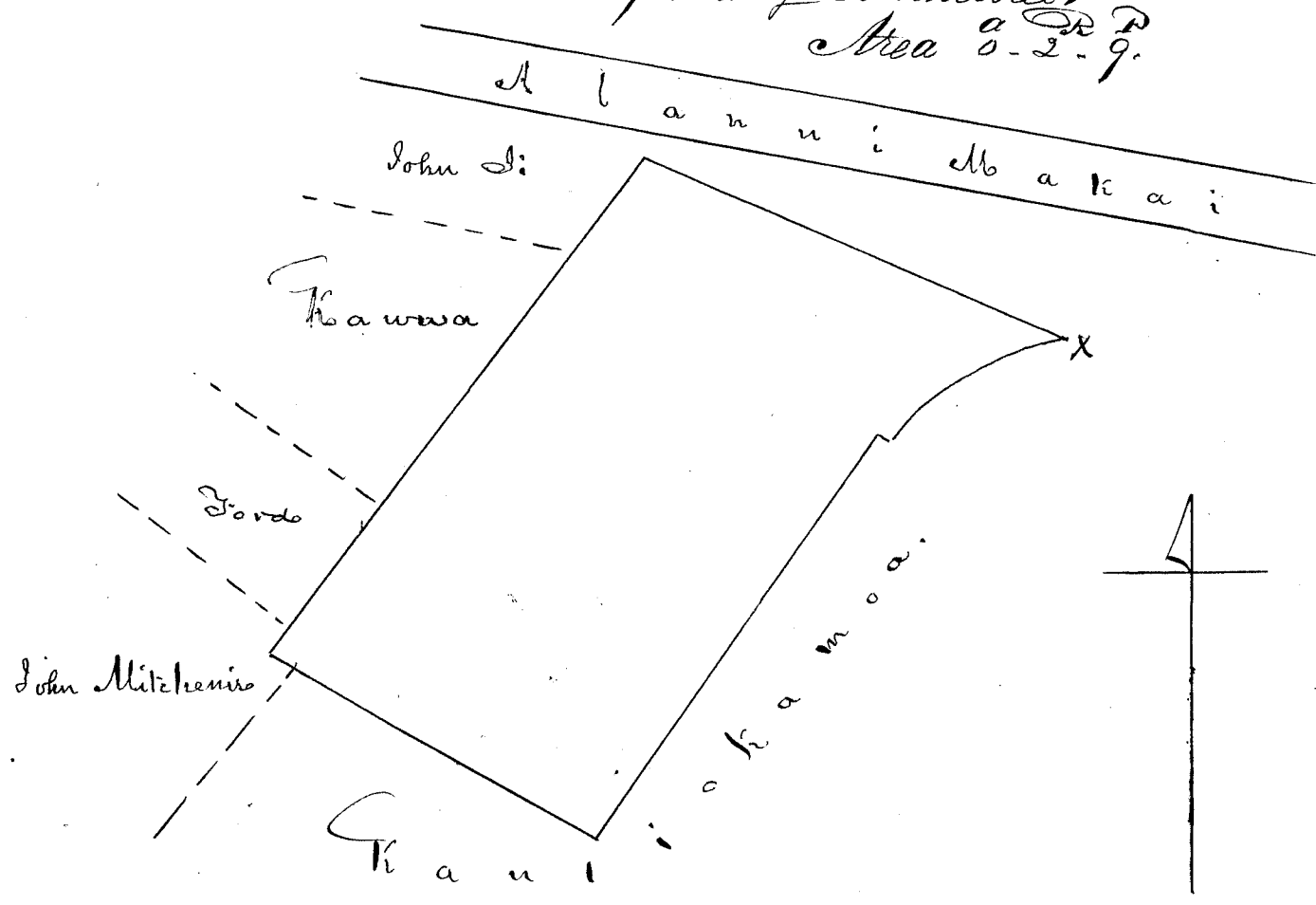
22 August 1850.

C. No 3131 William Hodge.

This claim is for a House lot in Tawua Waititi Islands of Oahu. According to the Testimony before the Commission this lot was originally obtained from Ma'ilau in time of King by the Claimant's Grantor a Lascar named in the Claim Serang and known by the native name of P'ohini. who gave it to the present Claimant on payment of some undefined Consideration in the Year 1841 and he has ever since held the place in peace as defined in the annexed survey of its metes and bounds by A. J. Turner. We award to the Claimant William Hodge a freehold title in the above described lot, less than allodial which he may commute as the law directs for a fee-simple title.

Commenced at E. angle and running N. 46° W. 2 Ch. 1.8 lks along Kauliokamo's land; then S. 38° W. 3 Ch. 51 lks along land of John S. Hauwa Ford and John Mitchener then N. 59° W. 2 Ch. 11 lks along land of John Mitchener, & Kauliokamo; then N. 35 1/2° E. 2 Ch. 70 lks along Kauliokamo's land thence by a line N. 60° E. 5 lks; thence by a curved line along Kauliokamo's land to the point of Commencement.

Area 0-2-9.



Costs. Inc! Expenses of Action & Citation	50 ^{cts}	2 50
Reduced Copy of Claim 50 ^{cts} do & Engrossed Testimony 75 ^{cts}	1 25	
Survey by A. J. Turner & Engrossed same	5	
Report of Commiss ^{rs} this day rendered in the above Claim	5	
		13 75

September 2. 1850.

Reduced Costs 10


W. L. Lee
J. B. Smith
G. M. Robertson
L. A. ...
J. Kekaulahas.

C. N. 514 William Wallace

The lot here claimed consists of a narrow strip of 118 1/2 square yards, ^{in Honoakula Oahu} which according to the testimony received by this Board, was originally given to the Claimant, a colored man, by Koaletis in 1827 for services rendered in tailoring and has been held in possession & occupied by the Claimant ever since without dispute.

We accordingly award to William Wallace a freehold title to the same, less than allodial, which he may commute for a fee-simple title as the law prescribes. The metes and bounds of this lot are described in the survey of R. W. Meyer as follows:

"Commence at the point of intersection formed by J. H. Wright's land and said lot & running S. 50° W. 24 Ch. along Harris's lot; thence S. 43° 30' E. 1 Ch. 19 1/2 along J. Reynolds' lot; thence N. 52° 30' E. 16 1/2 Ch. along an alley between said lot & Navarro's yard; thence N. 39° 30' W. 1 Ch. 19 1/2 along J. H. Wright's lot to point of Commence".
19 Sep 1850. Area 118 1/2 square yards.



Costs.

Inclusive

W. L. Lee

J. R. Smith

G. M. Robertson

Joane Li

J. Hakaiahoo

21 September 1850.

5

C. N. 660 Part 1. G. P. Judd

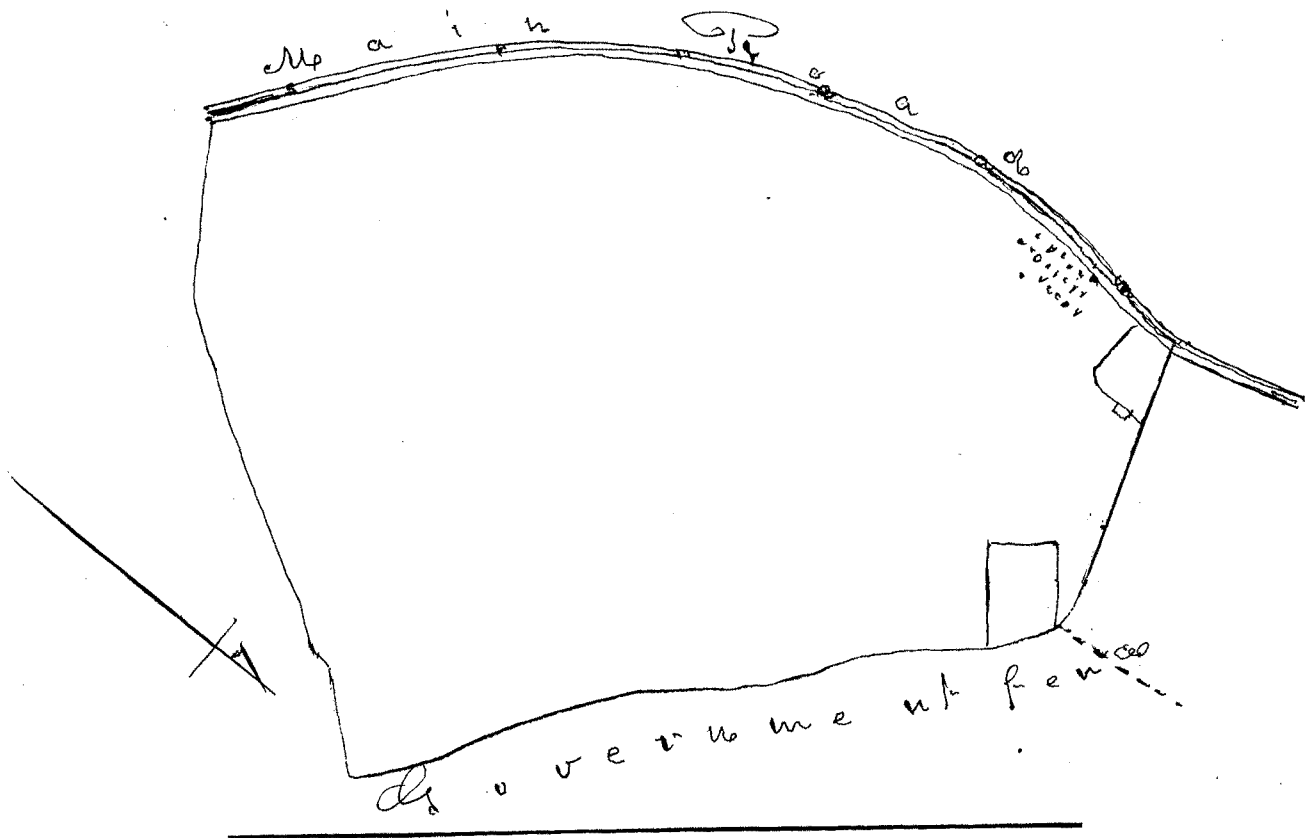
This is a claim for a pasture land, situated in Paawaa, District of Waititi, Oahu, which the claimant received in 1839 from the King through Kairaoewa, for his services as Physician in a voluntary presentation on the part of his Majesty, as set forth in the Claim, on which land he has expended a large amount in cultivation, and has held undisputed possession ever since the Gift.

The title to this lot is sufficiently confirmed by the evidence taken upon this claim, and we accordingly award to the Claimant G. P. Judd a freehold estate in the same, less than allodial, which he may commute for a fee-simple estate as the law prescribes. The metes & bounds of

This land are described in the annexed Survey made by D. W. Meyer on 20th September 1850, reserving native rights guaranteed by law.

Commence^d at angle of intersection formed by Main Road and Gov^t: fence towards Waititi side & running S. 2° E. 1 Ch. 12 1/2 along a stream & footpath on Waititi side: thence N. 2° E. 4 Ch. 21 1/2 along same stream: thence S. 54° E. 6 Ch. 79 1/2 along same stream forming a curve: thence N. 55° E. 3 Ch. 4 1/2 on side of Diamond hill: thence N. 29° E. 8 Ch. 62 1/2 along same side: thence N. 32° E. 2 Ch. 66 1/2 along same side: thence N. 59° W. 9 Ch. 93 1/2 along Government fence: thence N. 41° 30' W. 5 Ch. 16 1/2 along same land: thence S. 74° W. 6 Ch. 31 1/2 along Hauio-Kamoa to the place of Comm^o.

Area Acres 22 - 3 Rods 6 Poods.



Costs. Incidental Expenses \$1 Action of Com^o & Citation 50^{cts}
 Reducing Copy of Claim \$1 Engrossing Test? \$1
 Engross^d Survey by D. W. Meyer
 Report of Commissioners this day rendered

2	50
1	75
1	
5	
<hr/>	
9	25
<hr/>	

25 Sep^r 1850

W. L. Lee

J. H. Smith
 G. M. Robertson
 Joacehi
 J. Tekeulakao.

Cl. No 589 - Part James Day Lee Page 52

This claim is for a house lot, in which the Claimant states his tanning establishment & Cattle pens to stand, and that it was originally rented to him by Mokuhia. The Evidence received on this claim in 18th Sep^r 1848 informs us that Mokuhia gave up his right in this lot for the consideration of 100 dollars received by him from the Claimant. with two houses of Mokuhia's;

Mokuhia further states that the Claimant had built houses upon it and a fence, and that it was bounded all round by the *Ohia* of Keanuiomano, and that the title of the Claimant is without dispute, which testimony was confirmed by Pepai.

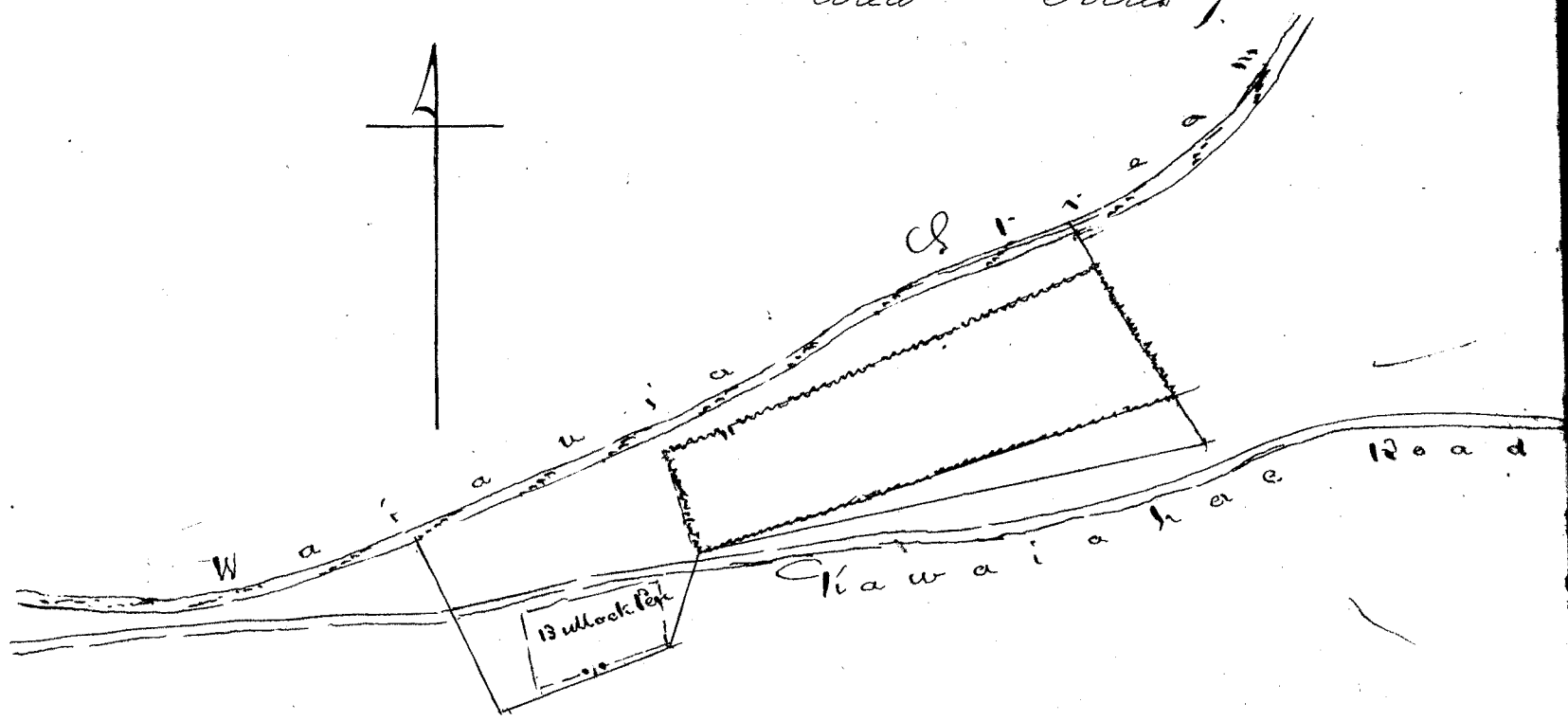
The right of Mokuhia in this lot originally was examined at the same time and was admitted by Kew. and the above statement of Mokuhia confirmed by him.

We therefore award to the Claimant James Jay a fee-simple title in this lot. the same title which Mokuhia would be allowed at the present time in accordance with the laws. The metes bounds of this lot are defined by the Survey of J Metcalf dated 7 April 1849. as follow:

In Keanuiomano, Waimea Hawaii.

Commence, at Rock marked + in Waiaua stream at N.E. corner of of this land. & running S. 30° E. 5 ch. 4.5 ft. up River bank & along E. wall of these premises to pile of stones on mauka edge of Kawaiakahi road. thence S. 78° 15' W. 11 1/2 ch. to S.W. corner of wahi enclosing house. thence S. 18° 45' W. 2 ch. 4 1/2 ft. across road. to S.E. corner of Bullock pen. thence S. 68° 30' W. 3 ch. 6 1/2 ft. along Bullock pen to stake at S.W. corner of these premises. thence N. 27° 30' W. 4 ch. 13 ft. to Waiaua stream then along up stream to place of Commence.

Area - Acres 7



Costs -	Incidental exp ^s of Action of Board of Citation 50 ^{cts}	2 50
	Redup, draft Claim & Engross, Test ^s	1
	Engross, Survey by J. Metcalf	5 75
	Report of Commis ^{rs} this day rendered	9 25

1 October 1850

W. L. Lee
 J. H. Smith
 G. M. Robertson
 L. M. L.
 J. K. Kaulahao

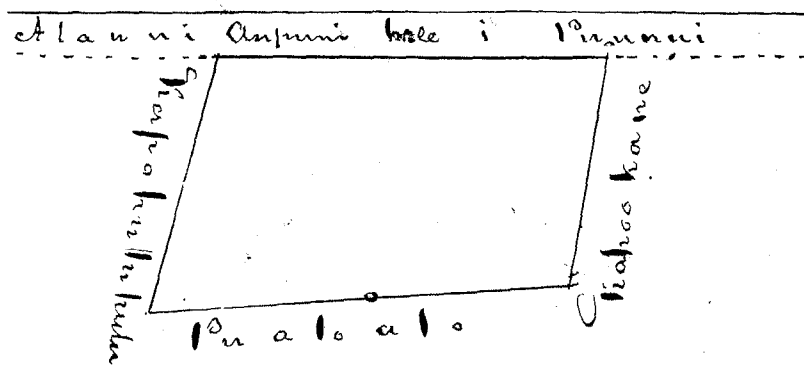
This is a claim for a Waio Lanu called "Punuehe" in Niwa Nuanu Islands of Oahu, in behalf of Kaohipau, a Minor, over whom Thomas Phillips became legally constituted Guardian on 21st June 1844.

Without entering minutely into the history & details of this previously litigated case, it is sufficient to state, that this lot was originally given to Sarah White, Mother of Kaohipau, by Keahimataani, about the Year 1831, who held it until her death in 1843, it then came to Komaui, her husband, who held it in peace till his death in 1844, when he willed it under the general appellation of a field, without any assigned bounds, to Kaohipau; after which, Keahimataani with her husband, Kokiaimai, attempted to wrest it from the present Claimant, which occasioned a trial at law, & the lot was placed in the hands of Thomas Phillips for the Claimant, as his appointed Guardian.

In the Evidence taken by the Board upon this case, Kokiaimai acknowledges the land was given by him to the Parents of Kaohipau & they having occupied & improved it from 1831 to 1844 without dispute, brings it far within the law which in 1839 confirms & establishes landed property. Governor Kekuananao also admits Kaohipau's right in this lot and confirms the Survey of the present adjudication, which necessarily makes the new road the boundary of one of its sides. We award, in accordance, with the preceding facts established by testimony before the Board, a freehold title to this lot, less than allodial, to Kaohipau, which he may commute for a fee simple title as provided in the law.

The metes & bounds of the land now awarded are described in the accompanying Survey of J. W. Makalea - 23rd Aug 1850

" E koomaka ana ma ke kiki ahanu, Keia aina, e piti ana me ke alanui aupuni kele. Punuehe a me kape-kulukulu aina o St. Pahi i ka pohaku kowaiwai a a holo penei hem. 57° 30' kom. 2 77100 Kaul. kiki i Pualoalo aina o Maika huli hem. 51° kiki. 2 26100 Kaul a e holo ana hem. 53° kiki 2 27100 Kaul. kiki i Kahookane aina o G. S. Judd. Maika huli a holo Ah. 50° 30' kiki. 2 40100 Kaul. i ke alanui aupuni kele Punuehe. huli Ah. 49° 30' kom. 4 27100 Kaul. kiki i kahi i koomaka'i. Eia kona ili
1 Eka 97 anana & 1/2 anana.



Inclusive Costs

10

9 October 1850

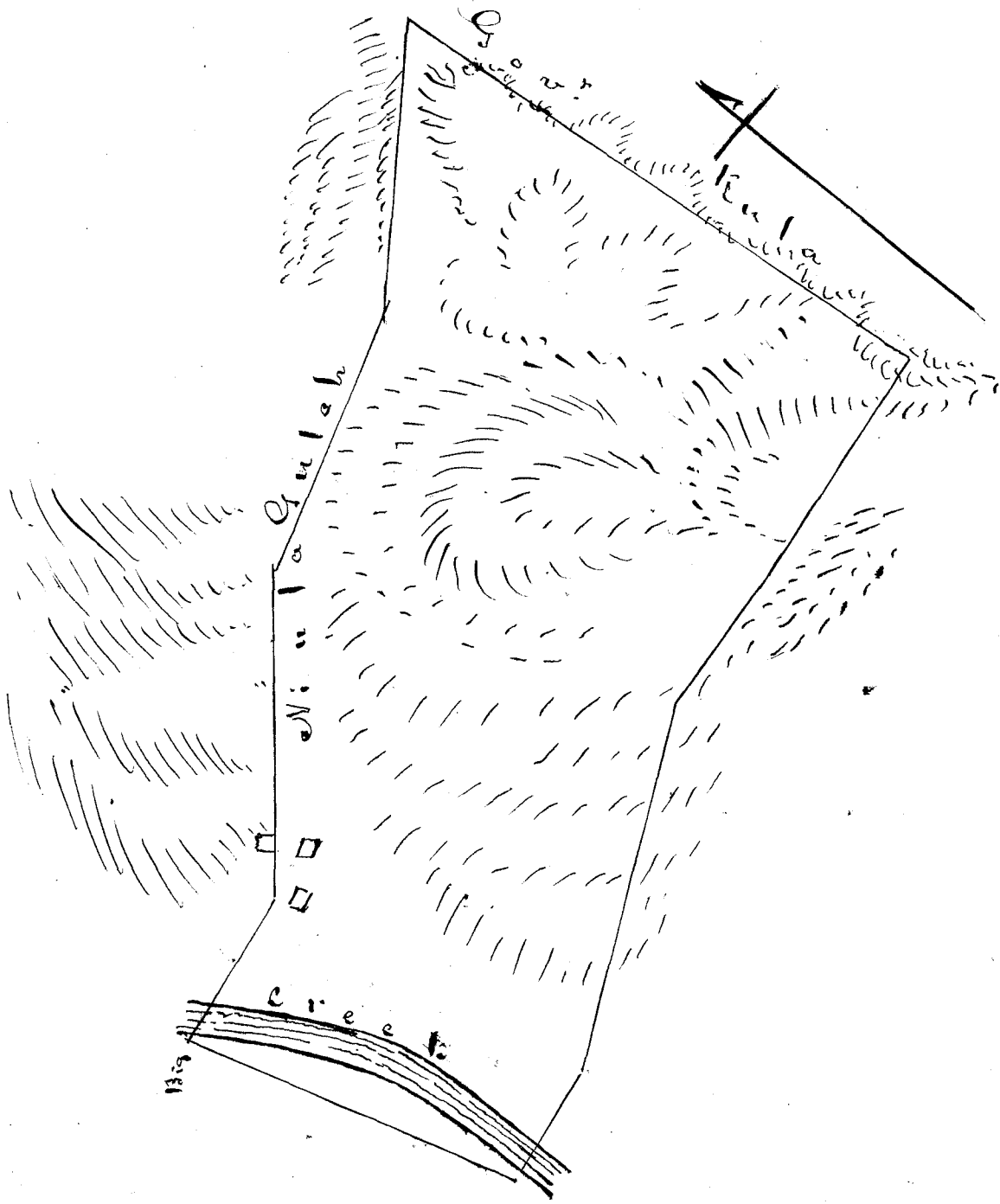
W. L. Lee
 J. H. Smith
 G. M. Robertson
 J. L. L. L.
 J. Hekeiala

C. N^o 75 B. Charles Cocket ✓

This claim is for a tract of lands situated in "Honohakau" Island of Maui. The Claimant received this land about the year 1839 from Hoapili Kane, then Governor of Maui - and appears to have held it undisturbed until 1846 when he states in his claim to the Commission, that this land had been taken from him by "Kama" for "Goo" Keturanaou. Under all the circumstances of the case as elicited by evidence, the Board have decided in favor of the Claimant, and award to Charles Cocket a freehold title to this land - "Honohakau", as described particularly by the survey of E. Bailey in its metes & bounds dated 10 August 1850 - less than allodial, and which he may commute for a fee simple title as prescribed by law, reserving whatever native rights may be included within the limits of the land now awarded & which may be independantly awarded upon evidence by the Land Commission as distinct claims.

"Beginning at N.W. corner of this land on W. bank of the creek & running N. 79° 45' E. 3.80 Ch. across the creek & along the land of Hoanemo to stone near the front of Aiawali's house - thence N. 51° 30' E. 8.17 Ch. along the same land passing near S. end of school house into the Niuta Gulch to great stone; thence N. 75° E. 7.74 Ch. followg. up same; thence N. 59° 45' E. 7.90 Ch. to top of Pali (about 600ft high) thence S. 5° 45' E. 12.96 Ch. along Pali's brink to S. E. corner & thence S. 82° 30' W. 6.73 Ch. crossg. Gulch to top of ridge; thence S. 89° W. 3.86 Ch. along ridge; thence S. 68° 45' W. 9.59 Ch. down Pali along

The land of O'i to Pook; thence S. 86° 30' W. 284 Ch. along same cross-
 the creek to stake; thence N. 16° 15' W. 869 Ch. along W. bank of
 Creek & land of Aiawali to point of Commence. containing
 an area of 25 Acres 1 Rod, 7 Poles more or less.



Costs. Incidental Expences	4	Action of Comm ^r	4	2.
Citation 50 th Reduc ^d Claim	1	Engrossed tes ^t	3 fol. 2-1.50	3
Survey by E. Bailey	5	Engrossed do	1	6
Report of Commissioners this day rendered				5
				16

12th October 1850

W. L. Lee
 J. G. Smith
 G. M. Robertson
 Louisa
 J. Kekaulahau

C. N. 3121. James Mahony for Nake.

This is a claim for two pieces of land, situated in the district of Kaneohe, Koolau, Island of Oahu. Known as "Pau" & "Opaapaa".

From the Evidence before the Board, these lands came to the present Claimant from her Ancestor Moheau who held them in time of Kamehameha I. and they have been possessed & occupied by Nake from 1835 to the present time in peace with the exception of a Counter claim instituted against the Claimants right in the title of Pau by Keturuaupio.

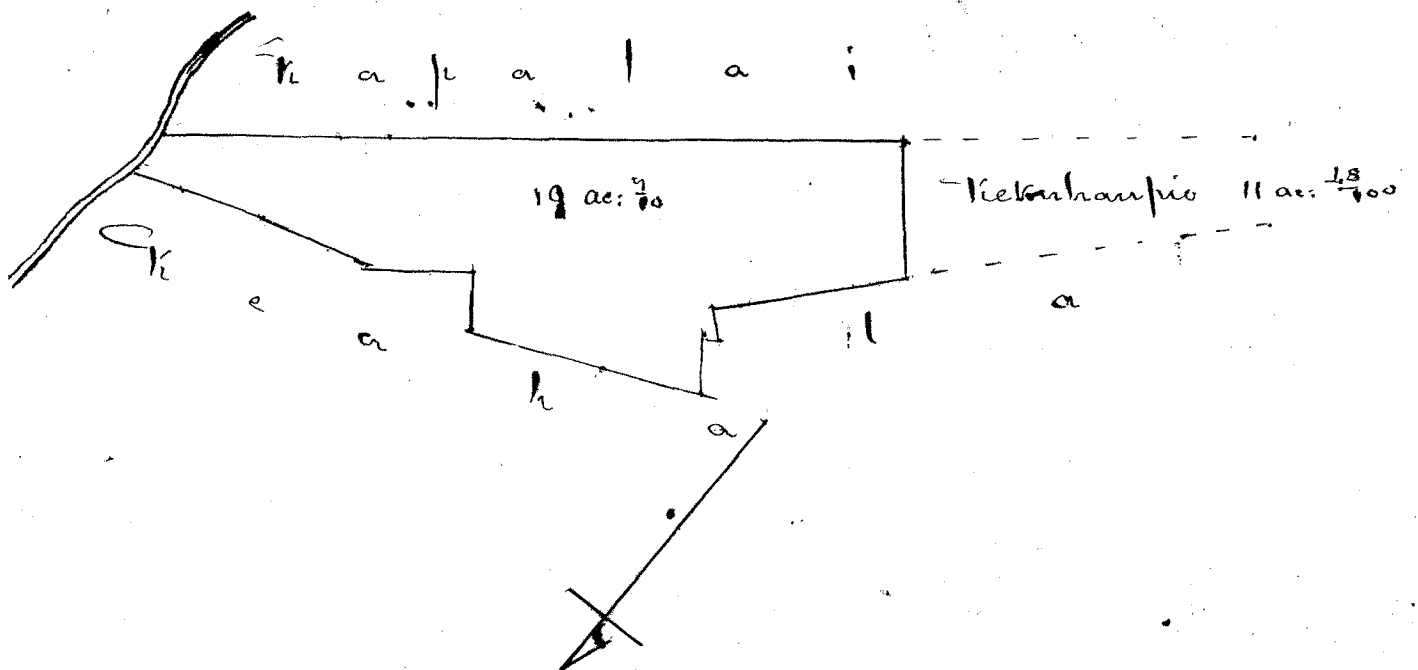
From the testimony, the Board consider the right in this case to be with the present Claimant. She having had possession from 1835 of the land, paid all the taxes due upon it, and received its fruits. A part of the title, however, of 11 acres $\frac{18}{100}$ had been voluntarily Conceded ^{by Nake} to the Opposing Claimant, leaving the remaining portion to awards in this claim, with the lot of Opaapaa.

We accordingly Award to James Mahony for Nake his life a freehold estate in the land of "Pau" and "Opaapaa", less than Allodial, which he may commute for a fee simple title according to law and as described in the annexed Surveys of J. Metcalf. 28 May 1849 Reserving within the assigned bounds so marked, all native rights of tenants which may exist and be independantly Awarded to them upon evidence.

"Pau" in part

Commence at stake by a small stream and running N. 19 E. 1.70 $\frac{1}{2}$ along down stream. then S. 86 $\frac{1}{2}$ W. 1 Ch. 38 ft. along Keakala to ridge then S. 81 $\frac{1}{2}$ W. 3 Ch. 51 ft. along a little ridge. then S. 85 W. 4 Ch 80 $\frac{1}{2}$ along Keakala; then S. 67 $\frac{1}{2}$ W. 4 Ch. 15 ft. to a stake, then N. 23 $\frac{1}{2}$ W. 2 Ch. 10 ft. to a stream; then S. 77 W. 7 Ch. along little stream; then S. 75 W. 3 Ch. 20 $\frac{1}{2}$ along Keakala; then S. 23 $\frac{1}{2}$ E. 2 Ch. 40 $\frac{1}{2}$ along Keakala; then S. 60 W. 33 ft. along Keakala; then S. 45 E. 1 Ch 5 ft. then S. 44 $\frac{3}{4}$ W. 9 Ch. 10 $\frac{1}{2}$ to a stake by path; then S. 26 $\frac{1}{2}$ E. 5 Ch 40 $\frac{1}{2}$; then N. 60 E. 27 Ch. along "Kapalai"; then N 61 $\frac{1}{2}$ E. 7 Ch 80 $\frac{1}{2}$ along Kapalai to point of Commencement

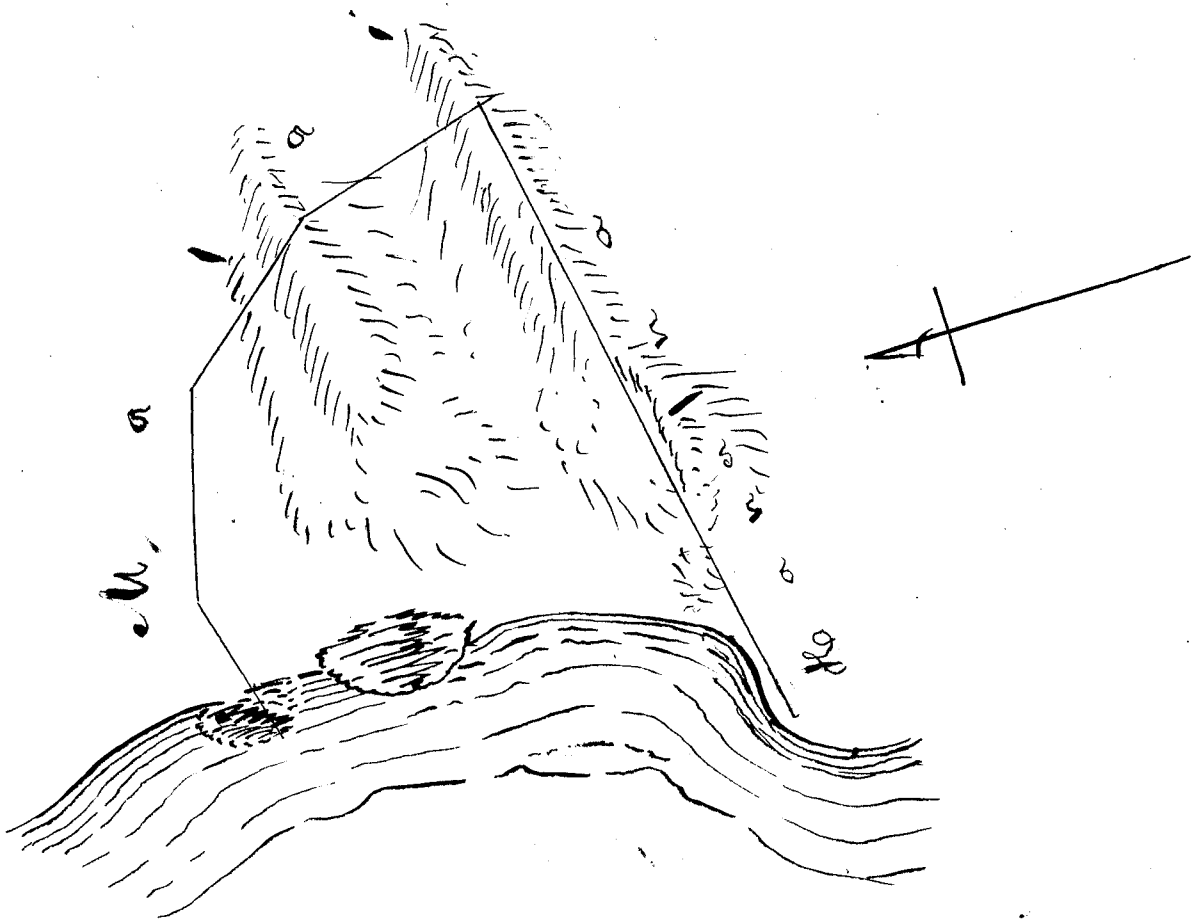
Area 19 $\frac{3}{10}$ Acres.



"Opaapa" fish pond belonging to "Peu"

Commenced at stone marked + in Pulou fish pond wall at N.W. corner of this land, and running N. 71° E, 6 Ch. 21 ¹¹/₁₂ ft. across Pulou pond and along Malai to stake at angle - thence S. 78° 15' E 8 ²⁰/₁₀₀ Ch. to large flat 1 Rock marked + - angle - then S. 40° 30' E. 9 Ch. up hill to stake on ridge - angle - thence S. 19° 15' E 7 Ch. 62 ³/₂ ft. across Ravine to stake on ridge at S.E. corner of this land - thence S. 75° 30' W. along land called Heanaku to lanchata tree marked + by the Sea - then following along Sea, includg. fish ponds to place of Comm.

Area 36 Acres



Costs.	Incidental Expenses of Action of Comm ⁿ	of	of	of	of
Reducing Copy of Claim	50 cts				1 50
Reducing & Engrossing testimony		of 5			3 75
2 Surveys by T. Metcalf					20
Engrossing do					1 50
Report of Commissioners this day rendered					5
					<u>33 75</u>

15 October 1850

W. L. Lee

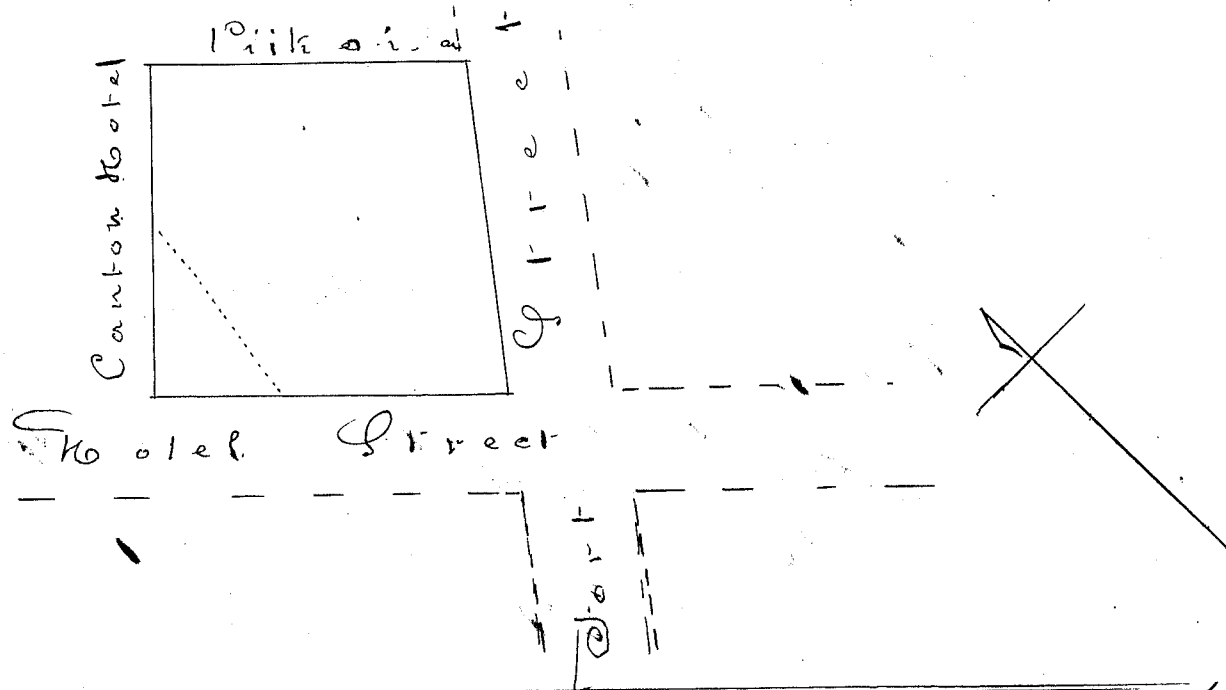
J. H. Smith
G. M. Robertson
Loareki
J. Kekaulahao

This is a claim for a House lot situated in Honolulu Is^d of Oahu, and is based upon a deed from John N. Colcord to Claimant, dated 1st April 1844, reserving Government claims upon the same. As no opposing claim has arisen to the first right of Colcord in this lot, or to that of the present Claimant as derived from him, We consider the Claimant entitled to an award for a freehold estate less than allodial in the same, but in virtue of a Resolution of the Privy Council passed on the 14th of this month in reply to a proposition made by the Claimant to that body, to buy out a fee-simple title, for one hundred dollars, from the Government, for this land, empowering this Board to issue the same upon fulfilment of such proposition. We accordingly award to the Claimant John G. Munn a fee-simple title to this lot as described by survey made by Dr. W. Meyers, on condition of the sum of One hundred dollars being first paid for the Government right therein and the Costs of the Land Commission.

"Commencing at S. Corner of this lot at junction of Hotel and Fort streets, and running N. 44° W. 1 Ch. 89 ³/₄ lth, along Hotel Street thence N. 47 ³/₄° E. 1 Ch. 78 lth, along Canton Hotel, thence S. 42 ¹/₂° E. 1 Ch. 72 lth, along Pickenai's Lot, thence S. 41 ¹/₂° W. 1 Ch. 71 ³/₄ lth, along Fort Street to point of Commence"

Oct 5 - 1850

Area 382 ¹/₂ Fathoms (or 50 ¹/₂ Rods)



Costs Incr. Exp. & Action of Board	50 ^{cts}	2.50
Reduc. of Claim fol 3	1.50	6
Report of Commissioners this day rendered		5

17 October 1850

W. L. Lee
 J. G. Smith
 G. M. Robertson
 I. o. u. e. i.
 J. Kekaulahao

19 50

C. N. 387 Part Sec. 5 Sandwich Island Mission - Waialua Oahu
Division Rev. J. J. Emerson

This a Claim of the American Board of Comm^{ns} for Foreign Missions for 3 separate lands; also for a 4th upon lease - all situated in the district of Waialua, Isl^d of Oahu, and consisting, first, of the dwellg. ho^{se} premises of Rev. J. J. Emerson - called "Kawaipuolo" - second, a land, called "Hawailoa", in Tapa, third a small piece of land in "Holohana", called "Manawai"; and the fourth, a pasture land upon lease.

According to Mr. Emersons statement in his Claim as agent of the Mission, the first land was "suggested" to him by Kinau and the Governor, as an appropriate spot for the Mission, & was appointed out to him as such by Laanui." The second piece was "regarded as owned by Uluiali of Hawaii & through the influence of Kinau, it was obtained by her intercession for the mission." Mr. Emerson further states that Uluiali has since many times said, that she gave the land for ever, to him, his heirs & assigns. The third piece he represents to have been given to him by Laanui in the presence of witnesses in 1838.

The Evidence taken upon these Claims by the Board proves the two first named lands to have been occupied and improved or used for Mission purposes, during the past 15 Years, without any opposition; and to have been held during that time manifestly for those professed objects; and the third small piece to be uncontested, after 12 Years cultivation from the time of the Gift.

The Board of Land Comm^{ns}. Consider these Claims to be well sustained by Evidence; and the title of the Sandwich Island Mission to be of the same nature as these lands as that set forth in their previous Awards.

We therefore Award to the American Board of Commissioners for Foreign Missions, the followg. lands, according to the metes and bounds of the accompanying Surveys by J. Metcalf or as otherwise described: - Viz^d "Kawaipuolo" & "Hawailoa", together with a lot of land - less than 1 acre, called "Manawai" on the "Anahulu" without survey; & bounded inland, by a stone wall & dry stream; Waianae side by Hawailoa stream; Makai by Kouhiki land; & Koolaulou side by a Pali.

" ————— " ————— to have and to hold, to them, and to their successors in Office, as long as the Sandwich Island Mission shall continue to exist, & labor to promote the Christian faith they now profess. This Award is made upon the express understanding, that if the American Board of Comm^{ns}. for Foreign Missions shall at any time desire to sell, lease, or otherwise dispose of the above-named lands, or any portion of them, they shall be at liberty so to do, by first

obtaining the consent of the Sandwich Islands Government to such lease, sale or other disposition."

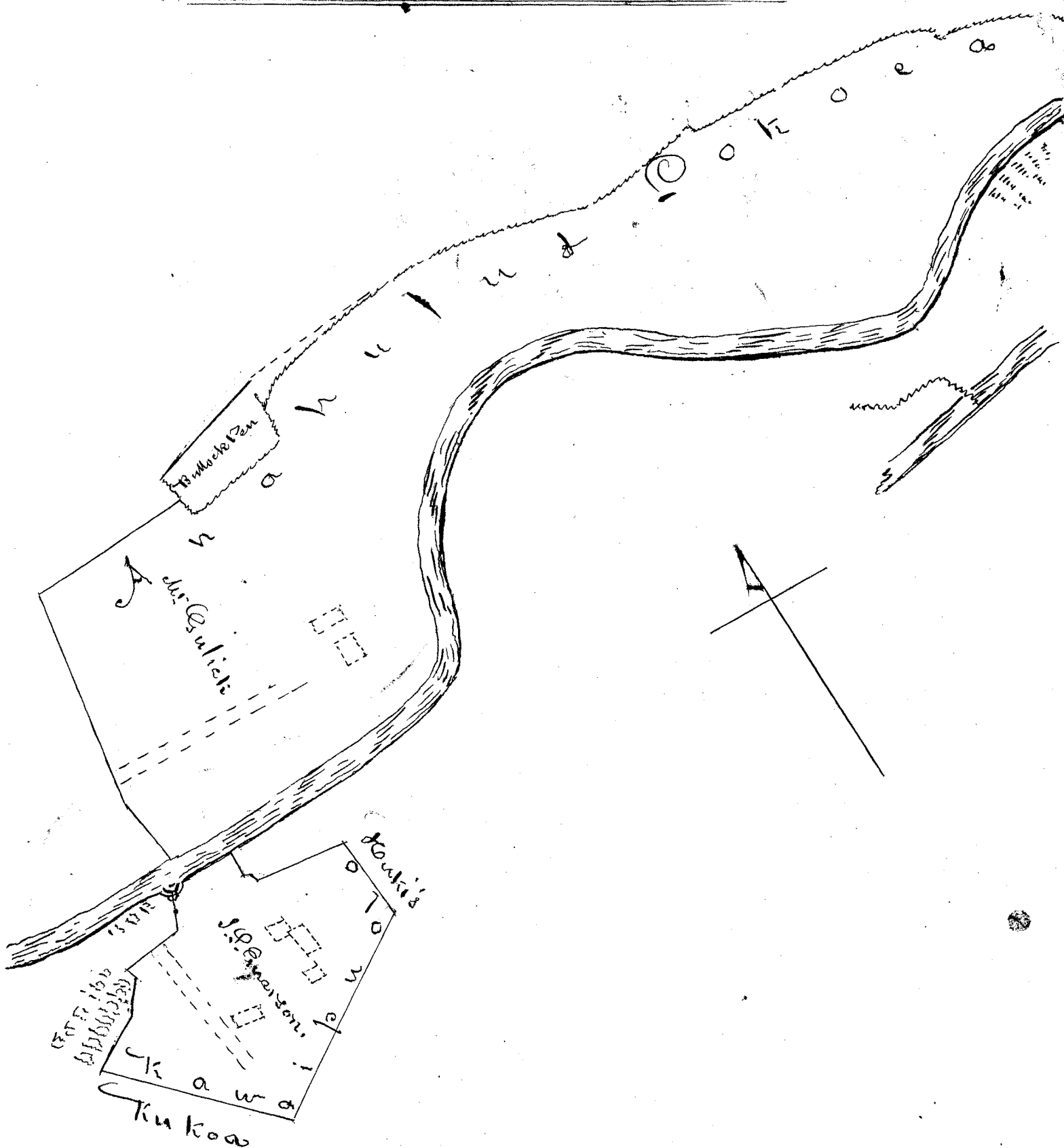
And We further confirm to the present Claimants a Lease of Land in Waialea as a "Caw pasture" from Mataia Nekuanaoa, according to its terms & Conditions as set forth in the original Instrument and Returns attached: dated 15 July 1840, for the term of 25 Years from said date; at a yearly rent of \$80 dollars, reserving privileges in Woods & mountains; and native cultivated lands; and forbidding encroachments on native plantations by the Cattle; or otherwise, requiring payment for the same. The Mission Cattle are to have access to both streams, and on the expiration of the aforesaid lease, the land, with all improvements shall revert to the Ressor, his heirs, or assigns.

Bounded N. by Kawailoa stream; S. by Opaecula stream; W. by path from Kawaipuolo to Kawailoa; E. by Ravine of Kamahale, includg. land called Kamohu.

Commission reduced Costs

Surveys previously paid by Claimants

\$ 5



channels.

No 1. Kawai puolo


Commence at rope post on S. edge of River at crossing -
 and running S. 26° W. 1 Ch. 2 ft. along Road & Kalo land to stake
 corner, little N. or wall - Thence S. 83° 45' W. 1 Ch. 60 ²/₁₂ ft. along Kalo
 land to end stone Wall - Corner - Thence S. 9° E. 31 ²/₁₂ ft. along Kalo
 patch to small Mulberry tree - angle - Thence S. 47° 45' W. 1 ¹/₂ Ch. to
 angle of Kalo land - Thence S. 64° 30' W. 1 ³/₄ Ch. along Kalo land to
 End stone Wall at extreme W. Corner of this Land - Thence S. 40° 45' E
 6 Ch. 13 ¹⁰/₁₂ ft. along stone wall & to Corner of old Adobe wall -
 the extreme S. Corner of this land - Thence N. 59° 15' E. 7 Ch. 2 ¹/₂
 ft. along old Adobe wall to stake at S. E. Corner of this land -
 Thence N. 2° 15' W. 2 ³/₄ Ch. along land occupied by Kouki to N. E.
 Corner of Cowpea - Thence N 85° W. 2 Ch. 56 ⁷/₁₂ ft. along N. wall this
 land to corner - Thence N. 10° W. 18 ¹/₂ ft. to End thick fence -
 across path at Kalo patch - Thence N. 66° 45' W. 33 ft. to
 Corner Kalo patch - Thence N. 9° E. 1 Ch. along path by bathing
 place to River - then along down River to place of Commence.

Area 4 Acres ⁸/₁₀₀

No 2 Kawai puolo

Commence at large Rock in stream, forming N. boundary
 of this land at N. E. Corner - & running S. 8° W. 2 Ch. 31 ⁸/₁₂ ft. up pali
 to Rock marked x. on top at S. E. Corner this Land - Thence
 N. 89° 45' W. 1 Ch. 37 ⁷/₁₂ ft. along upper edge of Pali to angle -
 Thence S. 27° 45' W. 3 Ch. 1, 3 ft. along upper edge of Pali to
 angle - Thence S. 47° 45' W. 10 Ch. 46 ²/₁₂ ft. along upper
 edge pali to Rock marked x. at S. W. Corner this Land -
 Thence N. 56° 30' W. 1 Ch. 23 ft. down pali & along stone
 Wall to middle of stream - then follow along up stream to place
 of Commence - Including an area of 6 Acres.

March 11. 1848



Koale Koonaa
17 day of October
1850.

W. L. Lee
 J. H. Smith
 G. M. Robertson
 Lo amee di
 J. Kekaulahao

The present claim is the counterpart of the previous Mission claim of Mr. Emerson & is situated in the immediate vicinity of his station, in the district of Waialua, on the North side of the "Anahulu" designated by the name of "Pohoea" in the claim survey. The Evidence before the Board informs us that a part of the Western end of this land was granted to Mr. Emerson, as Missionary Agent, in 1837, by Kamehameha for the aid of the Mission, before established in its vicinity, and that the eastern portion of it was added to the premises about a year afterwards, for the same purpose, and has ever since been held with the other to the present time in peace. As this last section is included in the same claim and enclosed by one fence, and being admitted to be held by an inferior title to the other part, it has been recently purchased by the Mission for \$2.50 from Gov. Ke-Kuananoo, being estimated at 16 1/2 acres in the deed of sale dated 23 Oct - 1850.

We accordingly certify this land called "Pohoea" and in the deed "Kawailoa" to the American Board of Com. for F. Miss. as described in the following Survey, the same title as division 1.
Anahulu & Pohoea. Waialua.

Commence at S.W. Corner of this land on N. edge of River, and
Run N. 3° W. 1 Ch. 29 3/2 ft. along Road to angle of wall - thence N. 5° E.
1 Ch. 7 1/2 ft. to Gate Post - angle of wall - thence N. 10° E. 6 Ch. 26 7/2 ft. along
Road to N.W. corner of this land - thence N. 86° 30' E. 5 Ch. 25 ft. along
Stone wall to bullock pen - thence N. 4° W. 2 Ch. 26 7/2 ft. to N.W. corner of Bullock
pen - thence N. 71° 15' E. 2 Ch. 52 1/2 ft. to N.E. corner of Bullock Pen -
thence N. 89° E. 7 Ch. 24 5/2 ft. along wall to angle - thence S. 82° 15' E.
1 Ch. 59 5/2 ft. along wall - angle - thence S. 69° E. 3 Ch. 10 ft. to Rock
marked + in Pali wall - angle - thence N. 79° 15' E. 2 Ch. 5 1/2 ft. along
wall angle - thence S. 81° 45' E. 7 Ch. 23 ft. along wall - angle - thence
S. 70° 15' E. 3 Ch. 28 1/2 ft. along wall - angle - thence S. 62° 45' E. 2 Ch.
46 1/2 ft. along wall - angle - thence S. 86° 30' E. 1 Ch. 59 5/2 ft. always along
road to N.E. corner of this land & stone wall - thence S. 32° 30' E. 1 Ch.
23 ft. along wall to rock marked + in middle of River at S.E. corner of this
land - thence following along down middle of River to Place of
Commencement - Includes an area of Acres 21 25/100
11th March 1851.

See connected diagram Page 76.

Commission Reduced Costs (Includg. deed stamp) \$ 5
Survey have been paid

Kule Koonoa
17th October 1851

W. L. Lee
J. H. Smith
G. M. Robertson
doan li
J. Hekaulahao

4.81
6
14.25
35.06

C. N^o 244-245-246 George Lawrence

This claim is for 3 Lands - two of them in Waituku and the third in Pahaina - Island of Maui.

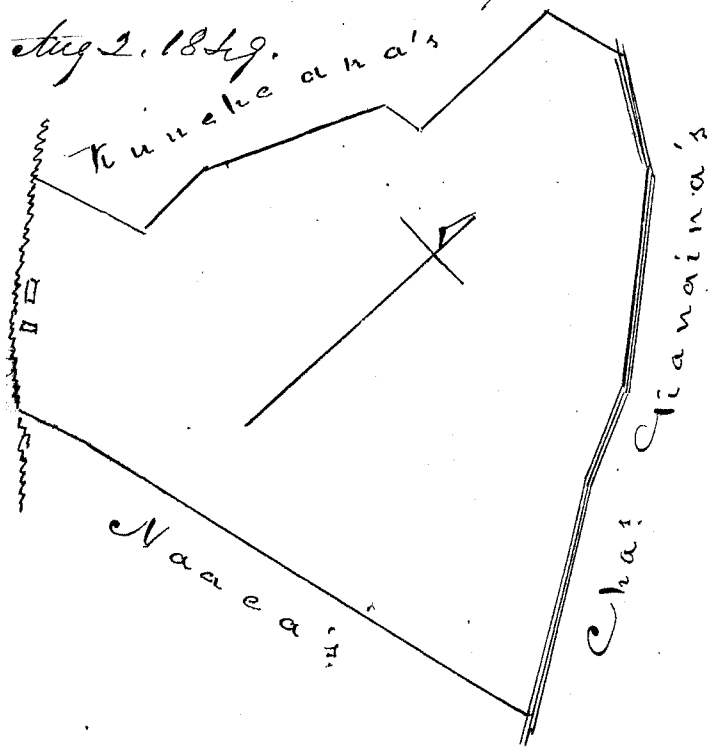
The two first claims were examined by the late President of the Board, when taking Evidence on that Island in 1846, and the Claimant then relinquished the second, and the third has passed into other hands: The particulars of which transaction the Claimant has not stated to the Board, nor has he ever offered any Evidence concerning this claim at either of their examinations at Maui.

With regard to the first claim, which alone remains open for adjudication, and is known by the name of "Pohakuohauki" we have upon Evidence from the Donor, Kaitiaki, that he gave this land to the Claimant early in 1838 - and that no one has opposed him in its possession to the present time - it consists of two parts - one of which constitutes the part relinquished - N^o 245.

We therefore Award to the Claimant George Lawrence a freehold title less than allodial to that portion of "Pohakuohauki", established in Evidence, and described in its limits & bounds by J. Metcalf's accompanying Survey - which title he may commute according to law for a fee simple title.

Commence at stone wall S. corner of this land & run N. 65: 45 E. 1 Ch. 28 1/2 ft. along Naaea's land to stake - angle - Thence N. 78: 45 E 4 ch. to Caichata - Thence N. 76: 15 E. 6 3/4 ch. along Naaea's to Mahai S.E. corner of this - Thence N. 29: 45 W. 1 3/4 ch. along Auwai & C. Kancina's angle - Thence N. 79: 45 W. 1 ch. 61 1/2 ft. along Auwai to angle - Thence N. 39: 15 W. 5 ch. 60 ft. along Auwai to angle - Thence N. 55: 15 W. 2 ch. 47 1/2 ft. along Auwai to N.E. corner of this land - Thence S. 75: 45 W. 1 ch. 47 1/2 ft. along "Kunehena's" to corner - Thence S. 3: 0 W. 3 3/4 ch. to corner - Thence S. 80: 0 W. 5 1/2 ft. to angle - Thence S. 25: 0 W. 3 ch. 63 1/2 ft. to angle - Thence S. 1: 30 W. 2 Ch. 2 ft. to corner - Thence S. 68: 30 W. 2 3/4 ch. always along "Kunehena's" land to stone wall again - the Mahai S.W. corner of this - Thence along stone wall to Commencement Aug 2. 1849.

Area 11 Acres 7 1/2 100



Inclusive Costs	10
Survey by J. Metcalf.	10
	<hr/> 20

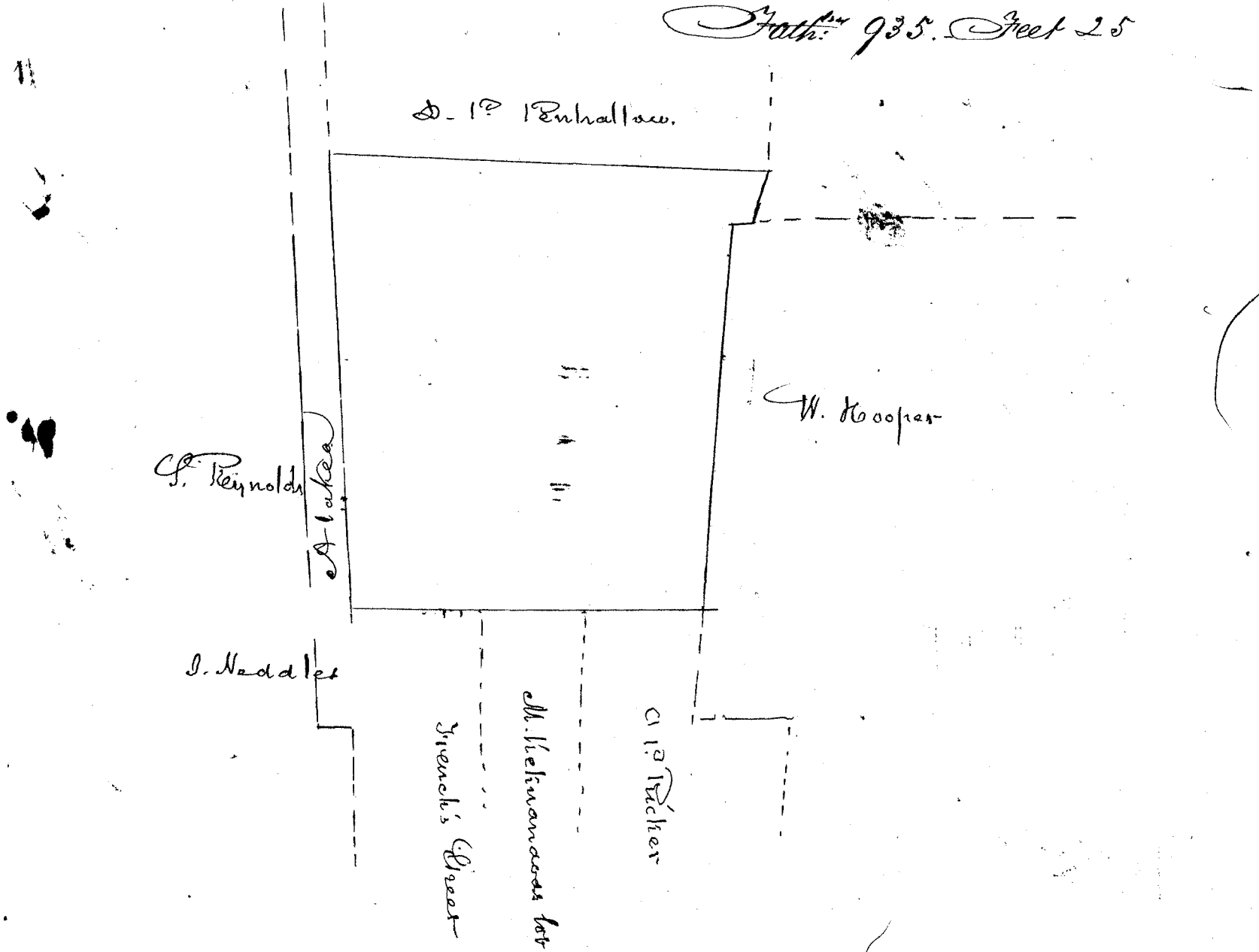
W. L. Lee
J. H. Smith
G. M. Robertson
Loane
J. K. Kanihara

Hoale Koonu
17 October 1850

This is a claim for the dwelling-house premises in Honolulu occupied by W^m French. This lot was originally derived by Cap. John Ebbets from Kaahimānu & other high Chiefs. The premises were sold at auction by Stephen Reynolds, Auctioneer, for \$4,600 as appears by the Auction bill dated 1st October 1838, to close the concern of French & Ebbets; the premises being partnership property. The Auction bill has been acknowledged by Stephen Reynolds on oath. W^m French has constantly occupied said premises ever since in peace. We accordingly award to the Claimant William French a freehold estate less than allodial, in this lot, which he may commute for a fee simple estate as prescribed by law. The metes and bounds of this lot are described in the accompanying Survey of J. Metcalf of 25 May 1846.

Commenced W. Corner 27 1/4 (18 1/2 ft.) from Makai Gate Post opposite side of Cross Street entering S. Reynolds Yard & 81 1/4 (53 5/12 ft.) from Kekuānāvas corner on French's Street joining French's wall on S. & running S. 50° E. 2 Ch. 52 1/4 (167 3/12 ft.) along Street Gov Kekuānāvas lot & occupied by O. P. Richer, to W. Hoopers lot. Thence N. 46° E. 2 Ch. 70 1/4 (178 7/12 ft.) along boundary line between this lot & W. Hoopers to N. Corner of W Hoopers wall. Thence S. 47° E. 16 1/4 (10 7/12 ft.) along W. Hoopers wall to Kaidiwai's W. Corner. Thence N. 49° E. 37 1/4 (24 5/12 ft.) to M^r Penhallows S. Corner. Thence N. 45° 30' W. 3 Ch. 12 1/4 (206 ft.) along boundary line between this lot M^r Penhallows to Cross St. Thence S. 40° W. 3 Ch. 27 1/4 (215 7/12 ft.) along St to place of Comm^t.

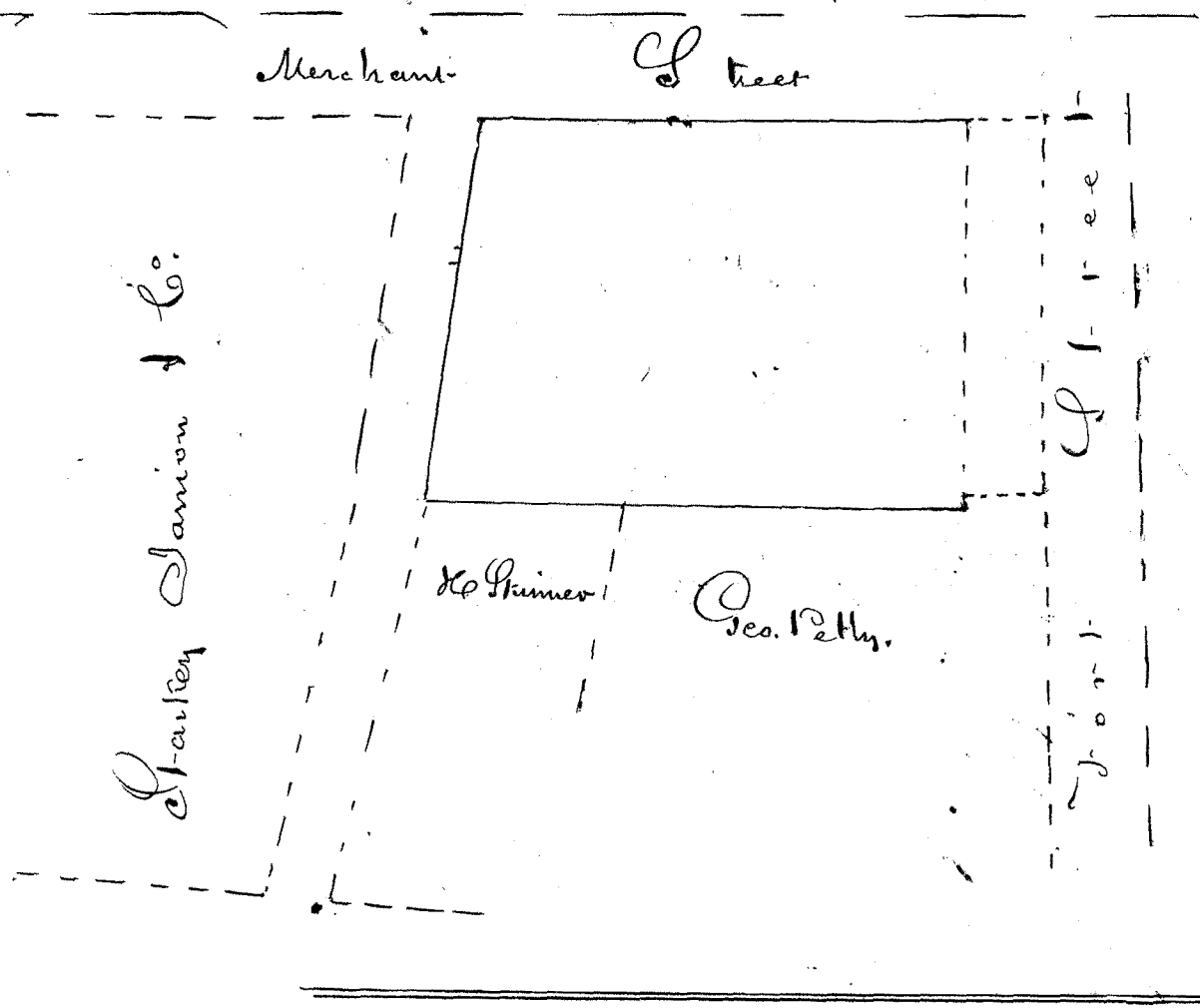
Area Ponds 123. Pith 1.58 on
 Path 935. Street 25



This is a claim to a store-house Premises and half of Wharf in Honolulu. The present Award is for the Store-house Premises only. The first Evidence of Ownership appearing on the Records of the Board, is a Bill of Sale of these Premises from Wm French - surviving Partner of the firm of French & Co to Francis John Greenway. This Instrument is dated October 1st 1838. Subsequently to this, the premises came into the hands of M^{rs} Ann Sudoit & Jules Sudoit, through the business difficulties of F. J. Greenway, by whom they were conveyed to M. Kestuanau - Gouverneur & Chancellor of Oahu, by a deed bearing date Dec^r 2 - 1841, for the purpose of liquidating the Estate of French & Greenway. In this way, after the liquidation of said Estate, these Premises reverted to William French by act of the Court of Chancery.

M^r French's occupation and possession of these Premises are well known and undisputed, from a date long anterior to 1838. We accordingly Award to the Claimant William French, a feehold Estate in these premises, less than allodial, which he may commute for a fee-simple Estate as the law direct. The metes and bounds of these premises are described by Survey of J. Metcalf accompanying of 25 May - 1846.

"Commenc^d at N. Corner of said lot at intersection of Merchant St. & St. lead^g Makai from the Aupuni house 36 1/2 (23 3/4 ft.) from E. Corner (at intersection of above-mentioned Street) of lot claimed by Parker Janion 86^e 28 1/2 (31 3/4 ft.) from nearest point in opposite wall in front of Aupuni house & runn^g S. 40^o E. 2 Ch. 60 1/2 (171 3/4 ft.) along Merchant St. to E. Corner of this lot to Cha. Kanainas lease - a part of this lot 31 feet from Foot St. thence S. 51^o 15' W. 2 Ch. 4 1/2 (134 3/4 ft.) along C. Kanainas lease to S. Corner of this lot - thence N. 38^o 30' W. 2 Ch. 82 1/2 (186 1/2 ft.) along boundary line between this lot, one occupied by G. Pelly & M. Skinner 86^o to (Palau paha?) street leading from Aupuni house Makai - thence N. 58^o E. 2 Ch. 4 1/2 (134 3/4 ft.) along Lulu St. to place of Comm^g Area 3 fathoms 60 and 25 feet.



Costs A. 1882.

Inc. Exp^{ts} / Action of Com^{rs} / Citation 50^{cts} 2 50
 Reduc^{ed} Cl. 50^{cts} / No Engross^{ed} / Sec^y / fol. 12 / 9 50
 Engross^{ed} Survey 50
 Report of Commis^s / this day rendered on the above 5

2	50
9	50
	50
5	
<hr/>	
17	50

Costs A. 1883

Inc. Exp^{ts} / Action of Com^{rs} / Citation 50^{cts} 2 50
 Reduc^{ed} Cl. 50^{cts} / No Engross^{ed} / Sec^y / fol. 2 / 1.50 2
 Engross^{ed} Survey 50
 Report of Commis^s / this day rendered on the above 5

2	50
2	
	50
5	
<hr/>	
10	50

23rd October 1850.

W. L. Lee
 J. H. Smith
 G. M. Robertson
 J. S. Smith
 J. Kekaulaha

C. N. 3122. American Seaman's Friends Society
 Rev. C. Damon Agent & Representative

Rev. C. Damon
 Agent & Representative

This claim is for two pieces of land, situated in the City of Honolulu, Island of Oahu. Consisting of that on which the Seaman's Bethel Chapel stands, and the Claimant's dwelling house Premises.

From the Evidence received by this Commission, we are informed, that the first named lot was granted to Rev. John Dielt in the Year 1833. by Kinau, with the approbation of Kekuanoa and the King, for the purpose of erecting upon it a Seaman's Chapel. and that the second named lot was granted in the same Year to Mr. Dielt who was then, the accredited agent of the Seaman's Society, by Heiau-keaouli. for his residence as Chaplain to the Society, and that both these grants have been ever since, held in peace.

We accordingly Award to the American Seaman's Friends Society, the two pieces of Land as described in their metes and bounds in the accompanying Surveys of J. Metcalf, dated 15th January 1848, and therein designated as situated in "Palelewa" and in "Paiaina" and considering the Title of the present Claimants to be of the same nature to these Lands as that set forth in the Awards rendered to the "American Board of Commissioners for Foreign Missions", We Award to the "American Seaman's Friend Society & their Successors in office the above mentioned lands, to have and to hold as long the said Society shall continue to exist, and labor to promote the Christian Faith they now profess.

This Award is made upon the Express understanding that if the "American Seaman's Friends Society", shall at any time, desire to lease, sell, or otherwise dispose of the above-named lands, or any portion of them, they shall be at liberty so to do, by first obtaining the Consent of the Sandwich Islands Government, to such lease, sale, or other disposition.

"Palelewa". Seaman's Chapel lot.

Commenc'd at Mauka N. corner of this lot on Mahai side of Church St. joining Market, & running S. $38^{\circ}15'$ E. 1 Ch. $39\frac{3}{4}$ ft. along Ch. St. to Mauka E. Corner of this lot. Thence S. $61^{\circ}30'$ W. 1 Ch. 60 $\frac{1}{2}$ ft. along lot claimed by Kaniko to Mahai S. corner of this. Thence N. $25^{\circ}30'$ W. 1 Ch. $19\frac{3}{4}$ ft. along lot claimed by Keoai to Mahai W. corner of this. Thence N. $51^{\circ}30'$ E. 1 Ch. 10 ft. along S. Reynolds's lot and Market place to point of Commencement.

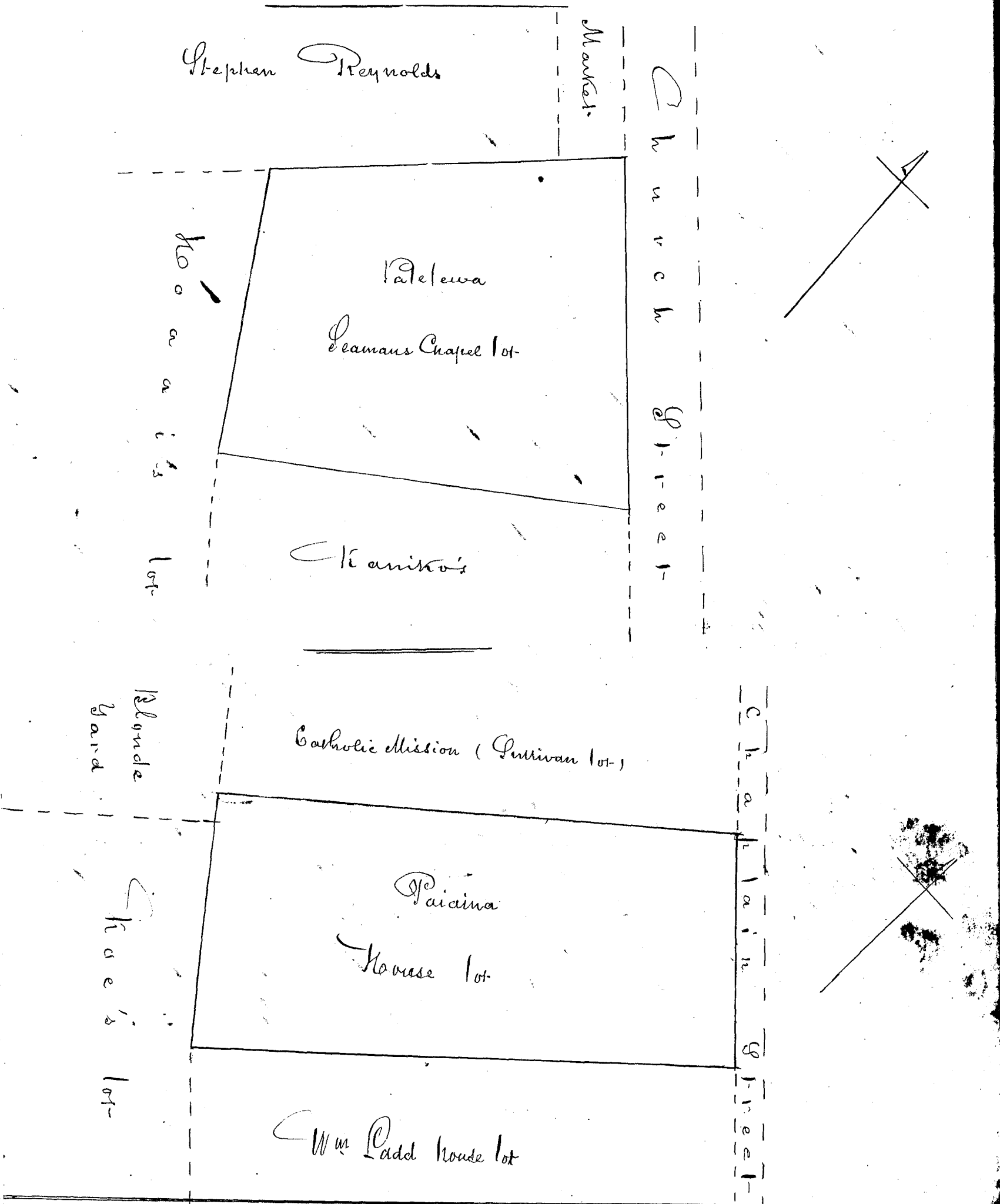
Area 304 Fathoms 15 feet.

"Paiaina". Dwelling house lot

Commenc'd at Mauka E. corner of this lot, on Mahai side of Chaplain St. joining the W. Ladd lot and running N. $47^{\circ}30'$ W. 1 Ch. $26\frac{1}{2}$ ft. along Chaplain St. to Mauka N. corner of this lot. Thence S.

48° 45' W. 3 Ch. 10 $\frac{3}{4}$ ft. along Premises owned by French Catholic Mission
 (Pulivan lot) to Mahai W. corner of this. Hence S. 43° 30' E. 1 Ch. 35 ft.
 along the Blonde Yard & lot claimed by Koe, to Mahai S. corner of this
 Hence N. 46° 15' E. 3 Ch. 18 $\frac{1}{2}$ ft. along W. Ladd house lot to place of
 Commencement

Area 572 Squares 11 Feet.



Commission Reduced costs

W. L. Lee
 J. H. Smith
 G. M. Robertson
 Loani
 J. Kekaualaha

23rd October 1850.

85
C. No 231 Robert Robinson.

This is a claim for a land in the district of Hamakua, Is^{ds} of Hawaii; and known by the name of "Keakua-akahi."

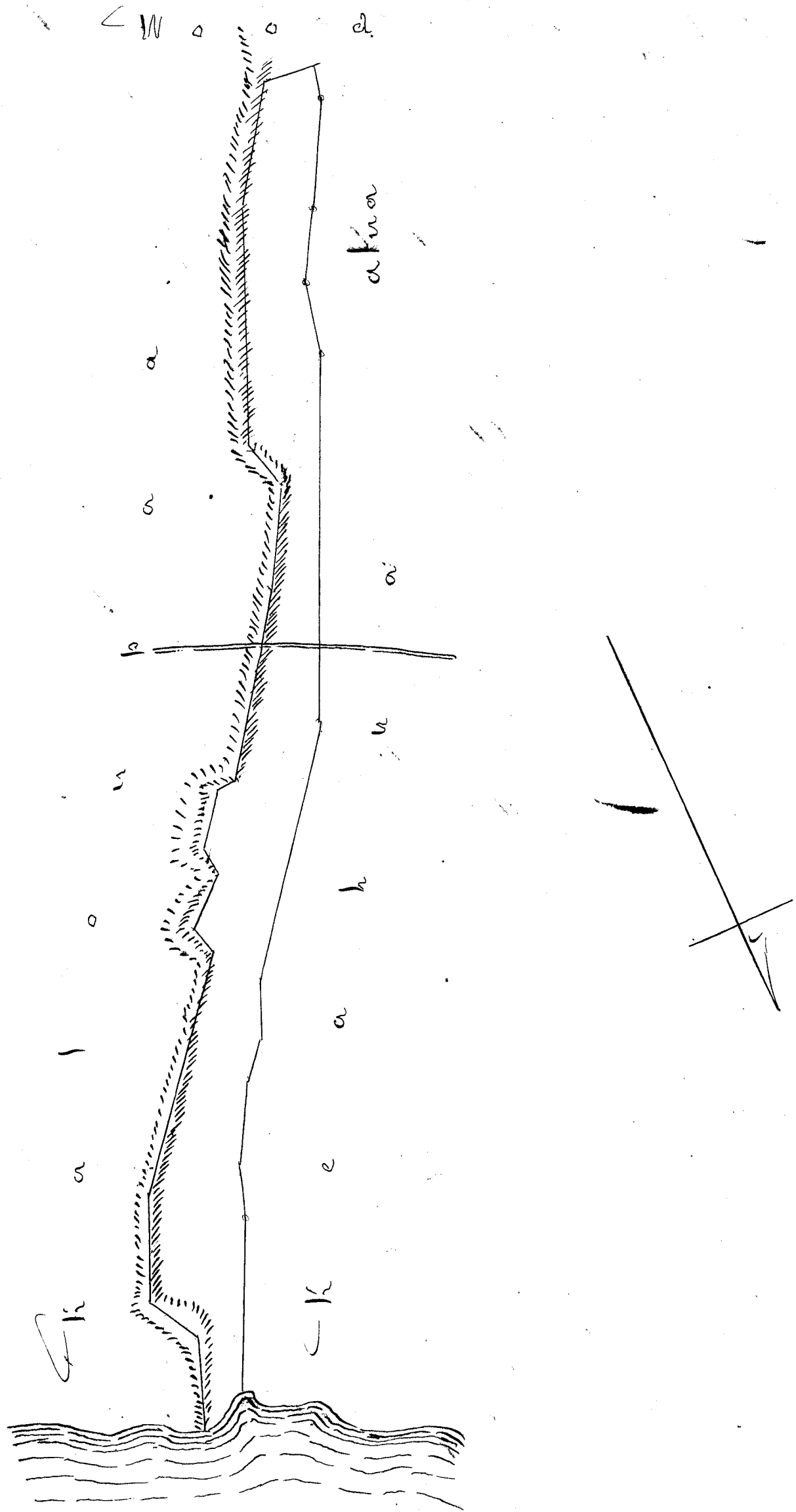
According to the Claimant's statement, and as verified by the testimony received, the Claimant exchanged a Sugar plantation, which he formerly owned in Waimea, Islands of Hawaii for this land in 1839, with Governor Adams, and immediately built a house upon it and occupied it; and has ever since held undisputed possession of it. The Survey of J. Metcalf is stated to be a correct representation of the extent of the land Claimed, having been submitted to the witnesses upon the examination of the claim.

and no counter claimant appearing, and the basis of Claimant's title appearing good upon evidence - We award to the Claimant Robert Robinson, a freehold title to the land, known by the name of Keakua-akahi, which he may commute as provided in the law; and according to the metes & bounds of the accompanying Survey, of J. Metcalf dated 13 April 1849. Reserving the rights of any tenants which may exist therein, to be independantly awarded to them upon evidence before this Board.

Commenc^d at small Ohia marked cross, in gulch dividing this land from "Kalaupaa", at wahi Edge of thick woods; and Runn^g N. 88° W. 7 Ch. 35 ft. * across this land to stake by path to Keakua-akahi - then following along down boundary line between this land Keakua akua to Sea - by the follow^g courses and distances -
Via N. 7° E. 5 ⁷/₁₀ ch. - thence N. 20° E. 6 ⁷/₁₀ ch. Thence N. 23° 15' E. 10 ¹/₁₀ ch.
thence N. 28° E. 11 ch. - Thence N. 7° 45' E. 6 ⁶/₁₀ ch. Thence N. 3° 30' E. 5 ²/₁₀ ch. Thence N. 19° 30' E. 30 ch. Thence N. 20° E. 15 ¹/₂ Ch. Thence N. 20° E. 15 ¹/₂ Ch. Thence N. 20° 15' E. 13 ⁸/₁₀ ch. Thence N. 33° 45' E. 12 ⁸/₁₀ ch. Thence N. 21° E. 10 ³/₁₀ ch. Thence N. 33° E. 7 ³/₁₀ ch. Thence N. 26° 15' E. 12 ⁷/₁₀ ch. Thence N. 15° 30' E. 8 ⁶/₁₀₀ ch. Thence N. 18° E. 20 ⁷/₁₀ ch. Thence N. 28° 15' E. 7 ⁸/₁₀ ch. to Sea. Then along Sea to Kalaupaa Gulch - then follow^g along up on bottom of said Gulch to place of Commenc^d.

- Area Acres 243

See diagram next Page.



Costs.

Inclusive
Survey by S. Metcalf.

23 October, 1850

W. L. Lee
 J. H. Smith
 G. M. Robertson
 L. J. Larned
 L. H. Kaulahaw

✓	10.50
	30
✓	40.50

C. No 596. Thomas Bateman X Koloa

This is a claim for a certain piece of land at Kaula, alleged to have been given to Claimant in the Year 1835 by Kaitiweewa, who was then Governor of that Island.

The conveyance from Kaitiweewa to Claimant, upon which this claim is based, is in the following words: viz

Deed of Gift

To all whom it may concern, Be it known, that I Kaitiweewa Governor of the Is of Attaoi do give and bequeath to Tho: Bateman Master of the Barque Cheviot his heirs, executors and administrators, a lot of land on the Island of Attaoi facing the Wharf & near the Mission settlement, extending as far back in the Interior as a Tam patch belonging to the said Governor.

The said Thomas Bateman of London his heirs, executors and administrators to hold the same as long as Grass grows and Water runs, and in the event of my (Kaitiweewa's) death the said Thomas & I shall hold the same under my heirs executors administrators or assigns.

This plot of ground consists of five hundred acres or more upon which is to be built a Native house.

Given under our hand & seal this 27th day of Oct: Anno Domini 1837

Kaitiweewa his wife X
E. R. Butler
George Moor

Witness

The first witness who testified on this claim was Edmund R Butler upon handing the original of the above deed to the Witness, he testified as follows: "I was a witness to this deed, and so also was Mr: George Moor and Mr: James Young, the present Governor of the Island of Maui. Mr: Young helped the old man to fix the wax for the seal to this deed. I know nothing about the bounds of this land, but its situation is at Koloa. Kaitiweewa & his wife and many natives took passage with Cap: Bateman in the Barque Cheviot of London from Oahu to Kaula, & Kaitiweewa being much pleased with Capt: Bateman's treatment, made him a present of this land. Cap: Bateman wrote the Deed and Kaitiweewa signed it. Mr: James Young acted as Interpreter of the Deed: The boundaries were indefinite, and I only know it was an extensive tract of land."

The only remaining witness is Mr: James Young, Governor of Maui, who testifies as follows:

"I did not see the deed made as testified by Mr: Butler, nor did I act as Interpreter of the deed, for I could not read English & consequently was not competent. Kaitiweewa could neither read nor speak English. The land said

to have been given to Cap: Paterman has never been occupied by him or by any other person on his behalf. The land has always been and now is cultivated and otherwise improved by other parties.

From the Evidence adduced, this Board is of the opinion, that no valid ground exists, on which to base this claim. First - because there is no valuable consideration shown for the conveyance. There is none expressed in the deed itself, & the Evidence of Butler shows the Deed, even if genuine, to have been based on mere friendship.

Secondly - The deed is void for uncertainty of description. It is impossible from the deed to ascertain the boundaries or location of the land. Here again the testimony of Butler throws little, or no light upon the deed. He says - "I know nothing about the bounds of this land, but its situation is at Tootoa. The boundaries were indefinite; and I only know it was an extensive tract of land."

Thirdly - Because Waikoeewa had no power to grant land in fee-simple, without the consent of the King & Chiefs: which has not been given in this case.

Fourthly - This claim is invalid from want of possession. By the law of the land, where a Claimant has never occupied the land claimed, or has not occupied it since the 7th of June 1839 (at which time the constitution & laws of the Kingdom were passed and established) he can have no valid claim.

The Board would remark generally, that from the nature of the Testimony adduced before them, there is great reason to doubt that Waikoeewa, if he ever signed the document, understood its real import. There is no pretension made by the Claimant either to occupation, personal, or by representation; or to cultivation; and the only trifling obligation imposed by the alleged deed of Claimant's building a Native house, has not, even, been complied with. There appears to remain no point of substantial virtue in this case as a claim for land: it is not a case capable of two constructions; but is altogether marked with the broad lines of inadmissibility; and we accordingly negative the present claim as without foundation.

Without Costs.

Kate Hoona
11 November 1850

W. L. Lee
J. H. Smith
G. M. Robertson
Loanehi
S. Hekaulaha.

C. No 2943 Gamaliel Drew. X

This is a claim for a house lot in Honolulu - Oahu - which the Claimant affirms to have been in his possession for 11 years, and to have been given to him by Kaapuni in 1836, having built a substantial house and made improvements.

The evidence taken upon this claim however entirely overturns the representation above cited - in which Kaapuni states that he gave Mr. Drew the liberty to build a house on the lot about the time which he refers to, having charge of it for the owner, who was Keomailani to whom it has been awarded by this Commission. He further states that Claimant built under the real owner - that he never gave any consideration for the land, and pays no rent.

The Claimant admitted the truth of this statement and expressed himself satisfied with knowing his true position in the case, after having made the expenditure of the present application. The Board therefore under these circumstances disallow this claim; and assess the

Costs of

W. L. Lee

\$ 5

11 November
1850

J. H. Smith
G. M. Robertson
Loane li

(never paid)

C. 10,942 William Wallace.

This is a claim to land in the Iki of Nahaiaia, Waiaua Ewa. Oahu, consisting of four separate pieces - viz a house lot and three other lands of Kalo & Kula - more particularly described in the accompanying Survey.

We are informed by the testimony on records that the Claimant received these lands from Keakini, in time of Kekeuluohi, and has held them in peace ever since. The accompanying survey has also been confirmed by the Agent of Kekeuanaou, Kahauolono, as correct in the metes & bounds set forth. While Kekeuanaou has admitted the right of the Claimant in the several lots included in the present claim. In accordance with the preceding facts, established in Evidence, we Award to the Claimant William Wallace, a freehold title to the above named lands as set forth particularly in the annexed surveys of St. Bishop, - less than allodial - which he may commute as the Law prescribes.

Survey of 4 pieces of land in the Ili of Kahoai'ai, Waiawa, Ewa, Oahu.

No. 1. at House lot, Kahoai'ai.

Beginning at W. Corner adjoining the Koala Kahuatii & proceeding 1 S. 52° E. 1.82 ch. by upper edge of Koala - 2 N. 40 1/2° E. 2.03 ch. beyond wall to water cut. 3 N. 63° W. 2.11 ch. 4 S. 30° W 1.70 ch. to commence.

Containing 3.74 Square Chains.

No. 2. Two mooinas called Kahuatii & Moosiki in Kahoai'ai - beginning at S. E. corner & running 1 N. 38° E. 2.78 ch. by Kuauna of a loi of Gov. Kekuanana. 2. N. 53° W. 2.03 ch. by Kuauna of a Koala Kahuatii 3. N. 12° W. 1.14 ch. by the same. 4. S. 77° W. 2.96 ch. by wall of the land 5. S. 15° E. 4.06 ch. 6. N. 72° E. 1.08 ch. by border of Waiawa Stream. 7. S. 70° E. 1.04 by same to commence.

Containing 1 acre & 0.69 Sq. Chains

No. 3. Two small lois in the mooina Oopu of Kahoai'ai - Beginning at N. W. corner adjoining Koala & running along the upper edge of the lois - 1. S. 87° E. 1.76 ch. 2. S. 9° E. 0.40 ch. 3. W. 0.77 ch. 4. S. 20° W. 0.50 ch. 5. N. 89° W. 0.72 ch. 6. N. 13° W. 0.92 ch. along border of Koala to commence.

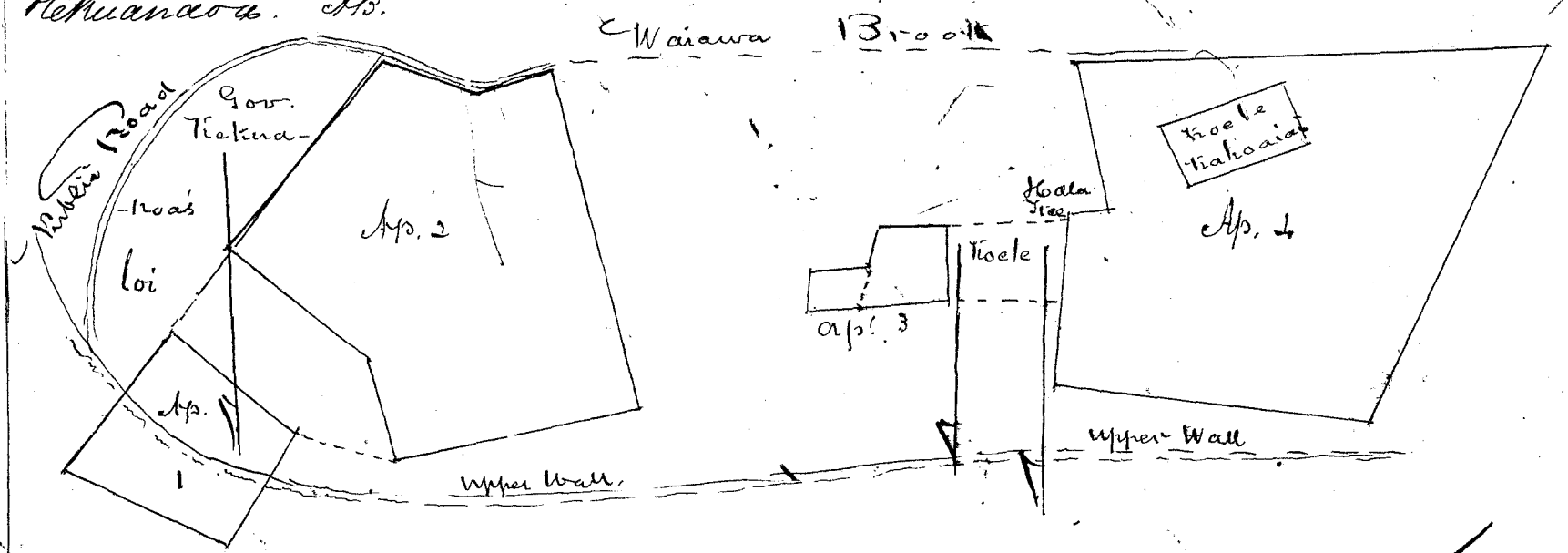
Containing 1.12 Square Chains

No. 4. Four lois and a Kula in mooina Oopu, Kahoai'ai, beginning at N. E. corner near upper wall & running 1. S. 5° W. 2.20 ch. by the border of Koala to near a hala tree. 2. S. 78° W. 0.40 ch. 3. S. 9° E. 1.68 ch. to wall near stream. 4. S. 87° W. 5.50 ch. along wall by stream. 5. N. 25° E. 5.00 ch. along border of Kikumenciki. 6. S. 81° E. 3.45 ch. by wall to commence.

Containing 1 A. & 6.86 Square Chains

The 4 pieces contain 3 Acres & 2.38 Sq. Ch. Bishop's

The foregoing claim was confirmed to Wallace on his late visit to Ewa, by Gov. Kekuanana. AB.



Inclusive Costs - Commⁿ - 7 - Survey 5

12

December 4. 1850

W. Lee
G. M. Robertson
J. Kekaunahau
L. ana
J. H. Smith

91
C. No 986 Edmund Bright

This is a Claim for a piece of land situated in Waimea Island of Hawaii: stated by the Claimant to be 1080 feet and purchased about the Year 1842 from W. Paale Honohiki. Evidence was taken on this Claim on 16 September 1848 by the Commission - but further proceedings becoming superseded by the act of the Privy Council granting a fee simple title to the same as reported to the Board by Mr. Selhaas sub-commissioner, the Board have assessed the general

Costs of

Area stated in J. Metcalfe's survey of 8 Nov^r 1857

Survey paid by Claimant 2 ac. $\frac{86}{100}$

W. L. Lee
Gm Robertson

26 December 1850

Joaredi
J. H. Smith

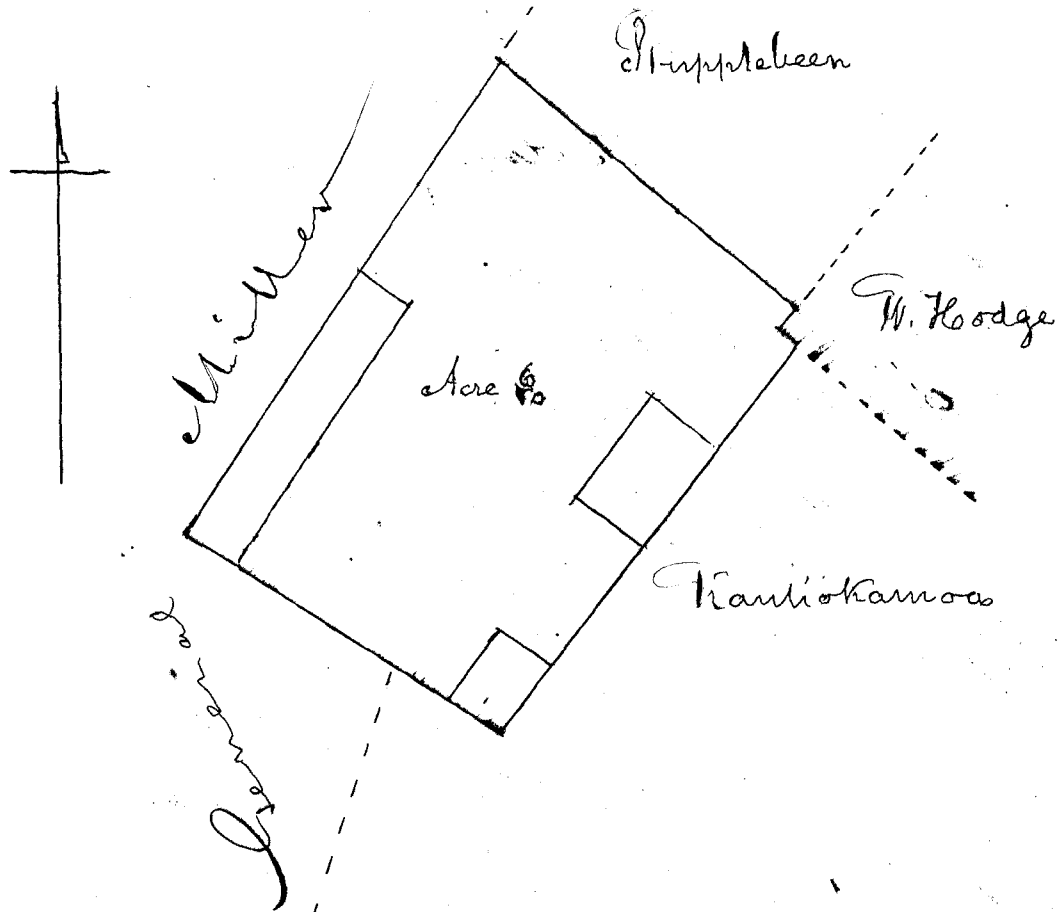
C. No 566. John Mitchiner

This claim is for a piece of land situated in Kapawaa Weitihi. The Claimant states that he received it from the King in the Year 1831 - and that he has ever since occupied it in peace, after erecting several buildings upon it.

The evidence taken by the Commission confirms the preceding statement as to length of possession and the absence of counter claims, with the exception of one to a small integral part of this lot by M^{rs} Wife Kaioc. in which she asserts a separate right - but to which, in the judgment of the Board, after a hearing of the parties and inspection of the place, she has no individual claim. We therefore award to the Claimant John Mitchiner, a freehold estate in this lot, less than allodial which he may commute for a fee-simple estate in the same - in accordance with the law.

The metes & bounds of the above awarded lot are set forth in the following survey of A. S. Turner. Gov.

Commenced at S. Angle. & running N. 39. E. 2 Ch 73 1/2 along land belongg. to Kaulishamoa - then N. 50. W. 1. 1/2 & N. 20. E. 11 1/2 along land of W^m Hoese - then N. 50. W. 2 1/2 7/8 along land of Shupplebeen - then S. 31. W. 29 7/8 along S. 58. E. 2 Ch, 98 1/2 along land of Genl. Miller to point of Commencement Area $\frac{6}{10}$ Acre.



Inclusive Costs \$6.50 Survey \$5.00

\$ 11.50

26 December 1850

W. Lee
 Wm. Robinson
 J. Kekaualaha
 Louie li
 J. H. Smith

Claims N ^o 1055	George Holmes ✓
251	Charlotte Holmes ✓
1273	Helen Hardwick ✓
1273 B.	William S. Spear ✓

The above claims are for a piece of land situated in King Street Honolulu, Oahu, and is claimed entire by the first claimant on the list, George Holmes, and in parts, by the other three claimants, whose representatives before the Board, are Mr. R. G. Davies, and William Hardwick, the last W. S. Spear, an orphan son of Parents deceased abroad, having been admitted by the Board as a claimant whose rights ought not to be prejudiced by the peculiar condition of his unrepresented situation. All the claimants are descendants of Oliver Holmes, an American Citizen, who arrived at these Islands in the Year 1798. by an Hawaiian Woman named Mahi.

It appears also from the Testimony on record, that, the lot now in dispute by the Claimants, was originally obtained by Oliver Holmes about the Year 1811 from Kamehameha I. for consideration of services & friendship, & that he retained the possession of the same in peace until he died in 1825 or 1826.

The two first Claimants are his only Children, now living - The late Helen Hardwick, being the daughter of another of his Children, Mary Holmes, deceased; and the last Claimant W. S. Spear, a son of Jane Holmes, daughter of O. Holmes, also deceased.

It appears from the Evidence received, which is of considerable extent, that all these Claimants, as descendants of Oliver Holmes, have lived upon the lot in question; the last (Spear) in his Parents: and that they have never abandoned their several rights therein, during their absence, occasioned by circumstances requiring removal.

Without entering into a detail of the litigated points embraced in the recorded testimony before the Board, We are of the opinion, that all the present Claimants, have rights in the Contested lot in question; and We accordingly Award to each of them, viz George Holmes, Charlotte Holmes, Helen Hardwick and William S. Spear, a freehold title less than allodial, which they may commute for a fee-simple title as prescribed by law. to divide of the land claimed; and as particularly described in the metes and bounds of the several lots now awarded by the accompanying Surveys of A. F. Turner, dated 27 December 1850, and apportioned to each claimant after mature deliberation of this Board.

George Holmes, C. 1045

Commence at W. angle running N. 52° E. 291 1/2 lbs along W. S. Spear's lot. then S. 32° E. 96 lbs along Isaiah Lewis's land. then S. 42 W. 59 1/2 lbs along M^{rs} E. Brown's land, then S. 44 E. 14 1/2 lbs then S. 37 W. 42 lbs, then N. 45 W. 3 lbs along a house belonging to Mrs E. Brown then S. 45 W. 30 lbs along the same house. then S. 45 E. 5 lbs also along the same house; then by a curved fence bearing about S. 43 W. 145 lbs to a stone wall on King Street - then S. 42 W. 65 lbs along King Street - then S. 52 W. 10 1/2 lbs & again N. 37 1/2 W. 94 lbs along said street to place of Commencement. Area 407 Pathom.

William S. Spear C. 1273 18.

Commence at W. angle adjoining M^{rs} Charlotte Holmes' lot running N. 52° E. 262 lbs along that lot. then S. 80 3/4 E. 47 lbs along John Needles land - then S. 32 E. 13 lbs along Isaiah Lewis's land, then S. 52 1/2 W. 291 lbs along George Holmes lot to King Street - then N. 37 1/2 W. 45 1/2 lbs or 30 feet along King St. to place of Commencement. Area 115 Pathom 30 feet.

Charlotte Holmes - C. 254.

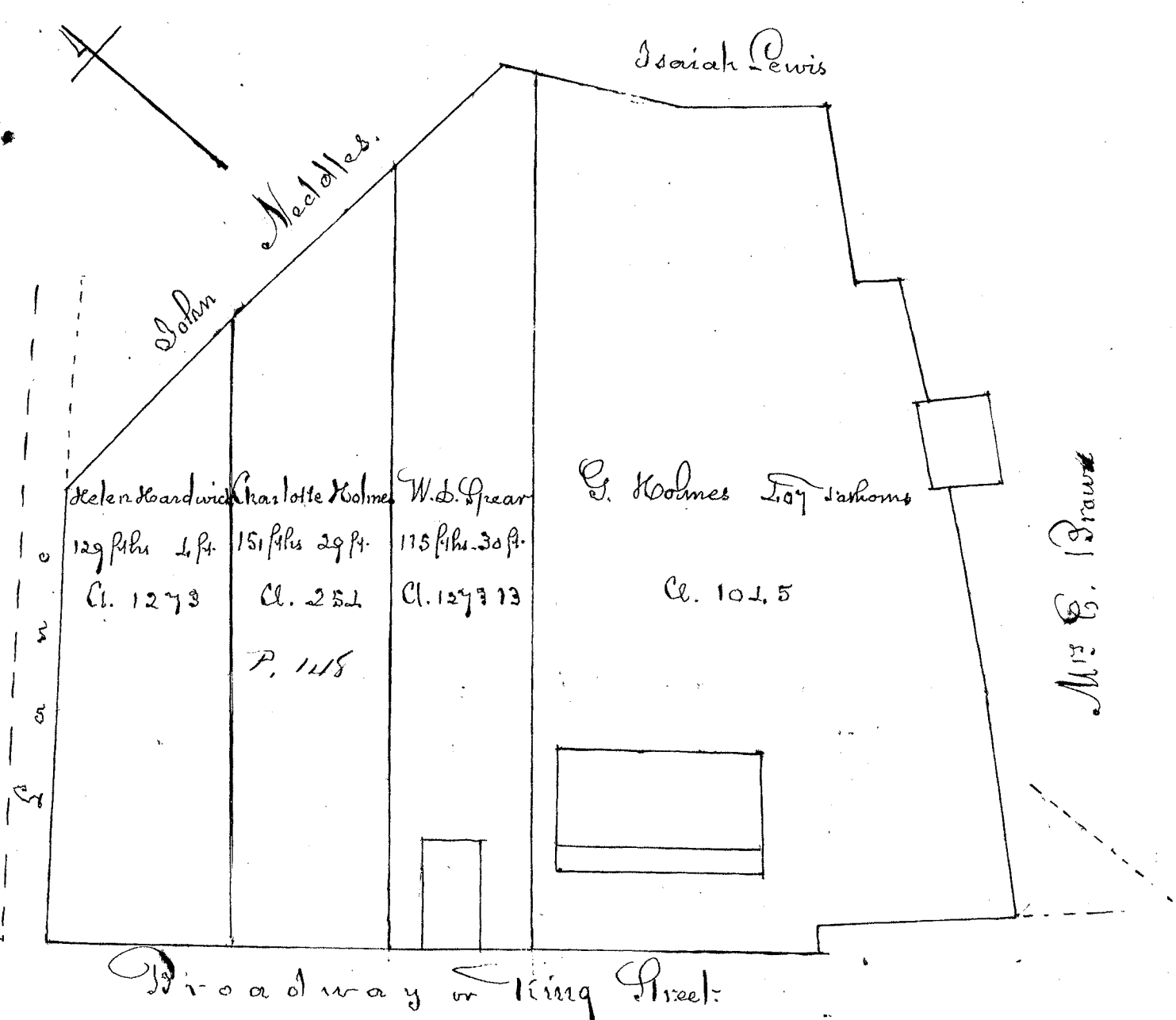
Commence at W. angle adjoining M^{rs} H. Hardwick's lot and running N. 52 1/2 E. 212 lbs (or 140 ft) along M^{rs} H. Hardwick's lot - then S. 85 E. 32 lbs & again S. 80 3/4 E. 43 lbs along John Needles land

44 1/2 lbs

then S. 52 1/2 W. 262 1/2 (or 172 ft.) along W. S. Spears land - then N. 37 1/2 W. 53 1/2
 or 35 ft. along King Street to point of Commencement
 Area 151 fathoms 29 ft.

Helen Hardwick. Cl. 1273.

Commenc. on King St. & running N. 52° E. 1 Ch. 51 1/2 along a
 north line W. angle of a lot belongg. to John Meddles. then S.
 E. 83 1/2 along J. Meddles lot. then S. 52 1/2 W. 212 1/2 along
 Charlotte Holmes lot; then N. 37 1/2 W. 62 1/2 or 41 feet along King St.
 to point of Commencement.
 Area 129 fathoms 4 sq. feet



Costs of General Claims. Incidental Expenses of Comm ⁿ .	
Registration of Claims #1 - Citations #2 Action of Comm ⁿ #1	4 10
Produc ⁿ & Engross ⁿ Testim ⁿ 3, 30 fol. 22.50 - 1. Surveys & Engross ⁿ 25	27 50
Report of Commissioners this day rendered on the above Claims	20
Division	
George Holmes #	27.50
W. S. Spear	18.00
Charlotte Holmes	18.00
Helen Hardwick	18.00
W. L. Key	
G. M. Robertson	
J. J. Smith	
J. Kekaulahao	

31 December 1850.

This is a claim for 3 small lands situated in Waialua, Oahu. The claimant informs us that he received them from Ukuualii, about the Year 1838. as a Gift of friendship; and that he has ever since held them in undisturbed possession.

The Testimony received by this Board fully confirms the above statement: that of Daniel Oloou husband of Kaunukualii states the land given to Claimant by his Wife, to have been three pieces - one house lot & two Kalo lands, but that he could not define the bounds. The testimony of Kaunukualii given in company with Tietuanooa the Governor, admits the gift to have been made as stated - and the correctness of Survey shown to her of et. J. Turner No 1 and 2; but states that she did not distinctly recollect the particulars of lot 3, to identify it.

The general Evidence, however, confirming the three pieces as constituting the original Gift in number, and each of them having been possessed and used together to this time in peace. We Award to the Claimant Robert S. Parker a fee-simple to the same, reserving any claims before the Board, which may be established to any part of them. The metes & bounds of the land now awarded are set forth in the accompanying survey of et. J. Turner & J. Metcalf.

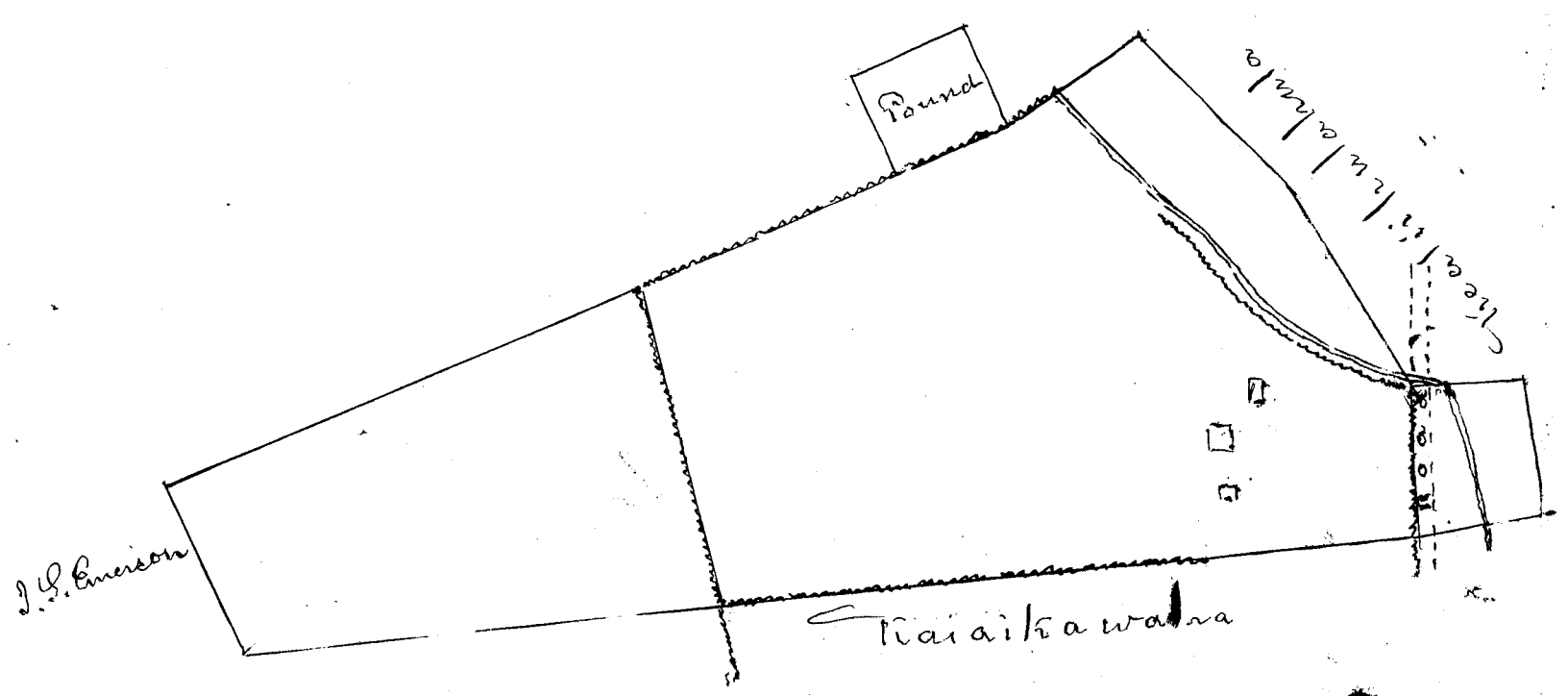
Part 1. House lot.

Kapuni in Kapapa - Waialua, Oahu.

Commence at S. W. angle, & run S. 88° W. 1 Ch. 57 1/2 along a water Course, then N. 10° W. 2 ch. 39 1/2 to a flat stone in Kalo patch, then N. 81° E. 2 ch. 16 1/2 across the Road to angle of a stone wall; then N. 84° E. 19 ch. 25 1/2 along Kaiakawaha; then S. 25° E. 3 ch. 7 1/2 along J. P. Emersons land, then S. 67 1/2° 15 1/2 ch. 10 1/2 to W. angle of Pound; then S. 52 1/2° W. 2 ch. 77 1/2 across Water Course. to angle of a Kalo patch; then N. 46 1/2° W. 3 ch. 43 1/2 along Keatuhulakula, and N. 35° W. 39 5/8 ch. along same land to Commence. Area 11 Acres 7/10.

28 Sep. 1850

A. J. Turner Sur.




Part II. Keatichukula.

Commence at large Rock marked + at W. Corner of this land by Water Course, & running S. 2° W. 1 Ch. 56 ft. along Palaa to angle of Kuauna thence S. 9° 45' E 1 Ch. 45 1/2 ft. along Palaa to S. W. corner of this land, thence N. 80° E. 1 Ch. 29 1/2 ft. along Kapuni's land to S. E. Corner of this thence N. 1° 30' E. 3 Ch. 13 1/2 ft. along Keatichukula's land to N. E. Corner of this by Water Course - thence N. 74° W. 2 Ch. 11 1/2 ft. along Water Course to Commence.

Area 7110 of one acre.

27 Feb. 1849.

J. Metcalf.



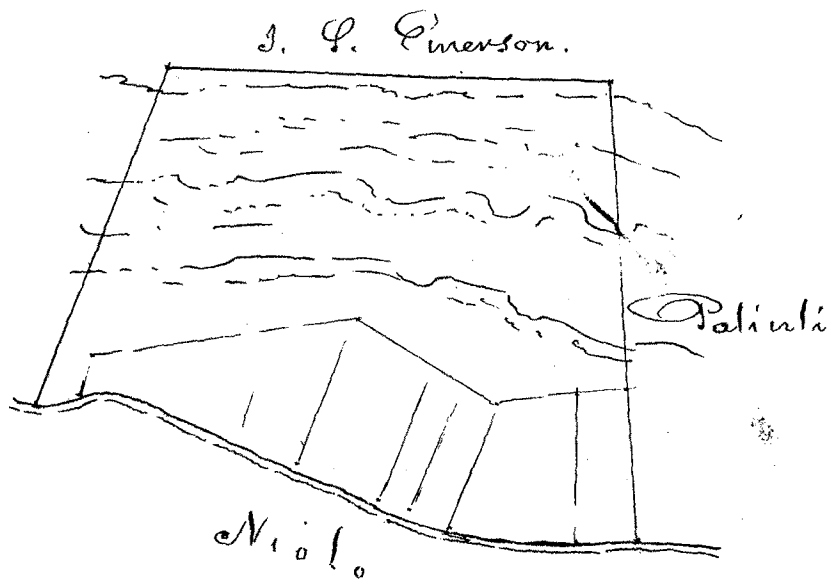
Part III. Kianepuolono.

Commence at S. E. angle and measure N. 3 1/2° W. 1 Ch. 80 ft. along Palaiuli to J. S. Emerson's land, then N. 87 1/2° W. 1 Ch. 80 ft. along Emerson's land, then S. 18° W. 3 Ch. 80 ft. to a large rock marked + (on E. side) at side of Water Course, then by Water Course to Commence.

Area 2 3/100 Acres.

28 Sep. 1850.

A. J. Turner Cor



11.97
70
2.32
15.04

2 Ch. to 1 inch.

Costs. Inc ^r Expenses 1. Action of Com ^{rs} 1. Citation 50 ^{cts}	2 50
Entry of Claim #1. Reduct. Fingross's Les ^r Per 5	3.75
Surveys by J. Metcalf. Enquire 1 Part II	6
Part I & 3 rd - Part 2 by A. J. Turner amended and adopted in Awards 10	10
Report of Commissioners this day rendered in Above Awards 5	5
	<hr/> 27.25

10 January 1851

W. Lee
G. M. Robertson

J. Kakaulea

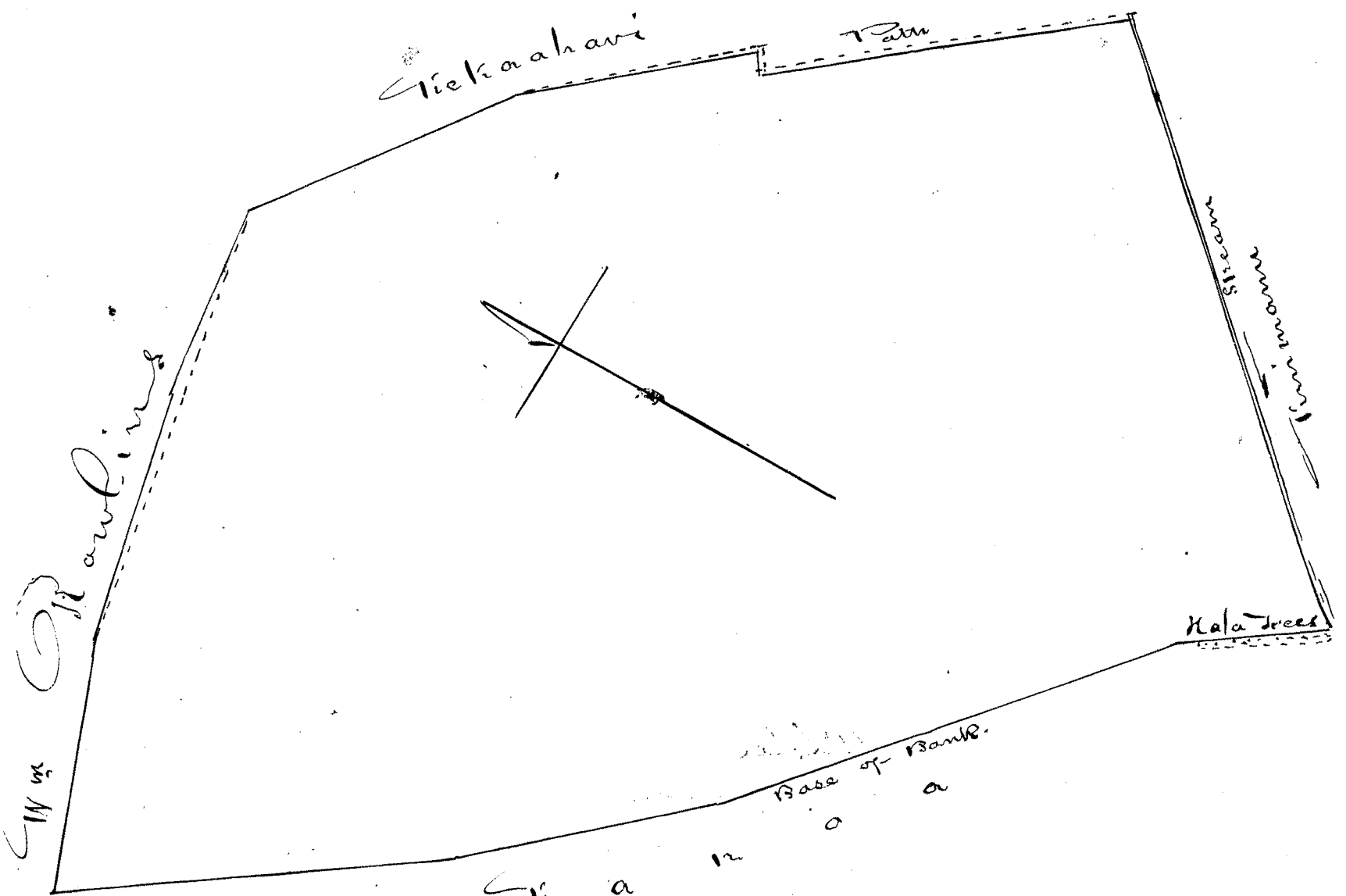
J. J. Lane
J. H. Smith

C. N. 8561, I. Kaauwai

This claim is for a land called Kataloua, situated in Kapalama, Oahu. It appears by the knowledge obtained of this case by the Board, that the Claimant received this land from Kalaumamahu on 3rd of December 1847. and paid him for it, in Consideration, 127 dollars. and that the land thus obtained was confirmed to Kalaumamahu by the King in the division of lands, dated 14 February. A.D. 1848. whose confirmed title became then transferred to and appropriated by the Claimant in support of his previously received deed of conveyance.

We therefore Award to the Claimant, I. Kaauwai a fee-simple Title to the land herein claimed, and as described in its metes and bounds by the accompanying survey of James Sillou of 11 Jan^y 1851.

"Commencing at a stake: thence N. 70 $\frac{1}{2}$ ° E. 167 feet: thence N. 80° E. 255 ft. with an offset on the left of 6 feet. bounded from the beginning by William Rowling: thence S. 51° E. 168 ft. bounded by Ketaahavi: thence S. 41 $\frac{1}{2}$ ° E. 135 ft. bounded by Ketaahavi & a path: thence S. 47 $\frac{1}{2}$ ° W. 17 ft. bounded by Ketaahavi: thence S. 40 $\frac{1}{2}$ ° E. 210 ft. bounded by Ketaahavi to a stream: thence S. 43° W. 132 feet bounded by said stream & Kaimanu: thence S. 39° W. 230 ft. still bounded by the stream: thence N. 38° W. 90 ft. bounded by Kala trees & Kanoa: thence N. 52 $\frac{1}{2}$ ° W. 280 ft. bounded by Kanoa: thence N. 45° W. 142 ft. bounded by Kanoa to Prichley pear bunch. thence N. 37° W. 230 ft. to Commence' & cont^y an area of 5 $\frac{59}{100}$ Acres.



Inclusive Costs of Comm.
Survey & Engross.

5
10
15

17 January 1851

W. L. Lee
Gent Robertson
J. Kekaualahao

Joanedi
J. H. Smith

U. 988. John Collis

This Claim is for a small House lot, in Waimea, Hawaii. The Testimony confirms the statement of the Claimant's account of its derivation in time of Kinau from Heueu, and the confirmation of his right in it by Kuahine; and also his occupation of the same without dispute to the present time. We accordingly Award to the Claimant John Collis a fee-simple title in the Land claimed as described by the accompanying Survey of J. Metcalf, in its metes and bounds, dated 18 Nov^r 1847.

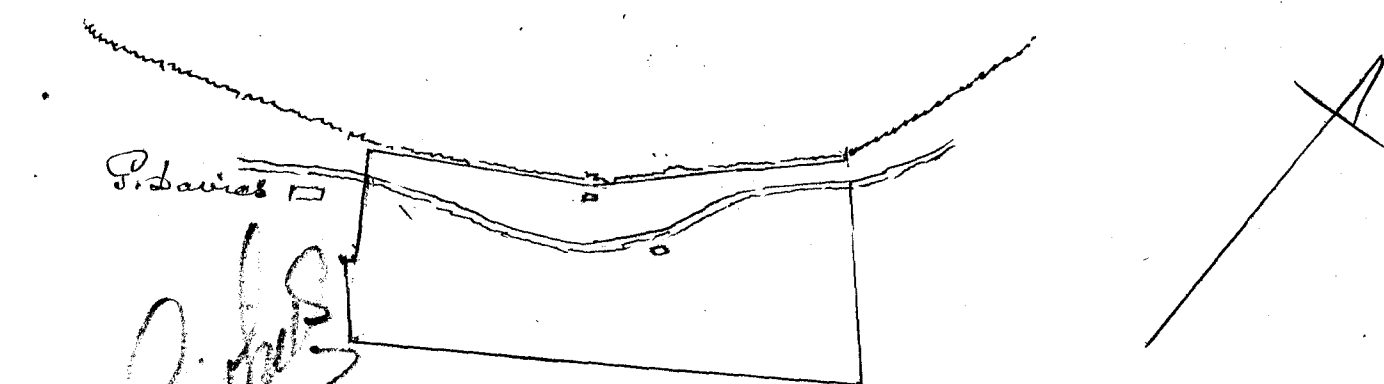
"Commence^d at E. Corner of Stone wall Enclos^d this lot, and ^{in "Maohia"} running S. 52° W. 5 1/2 ch. along Wall to S. Corner - thence N. 43° W. 56 ft. along wall to lot occupied by Geo. Davis (Hueu) then offset 9 3/12 ft. to right - 100 - thence N. 32° 30 W. 1 Ch. 13 10/12 ft. along mauiha side of wall between this & Geo. Davis' premises to large bullock pen - W. corner of this - thence N. 58° E. 2 Ch. 29 8/12 ft. along Bullock pen wall (not includ^d it) to angle of wall - thence N. 40° E. 2 Ch. 31 7/12 ft. to place of Commence^d."

Including an Area of

Acres 1. 3/100

- J. Metcalf sur

Nov 18, 1847.



[Handwritten signatures and scribbles]

W. L. Lee
Gent Robertson
J. Kekaualahao
Joanedi
J. H. Smith

Inclusive Costs

Cl. No 987. William Hughes

This is a House lot situated in Waimea Hawaii, and according to the Evidence received by the Commission, was first obtained from A. S. Allen, a native born subject, for the consideration of 100 dollars in A.D. 1844. - Allen having received the lot from Panupu in purchase, in the previous year; the length of whose original possession of the same is not stated.

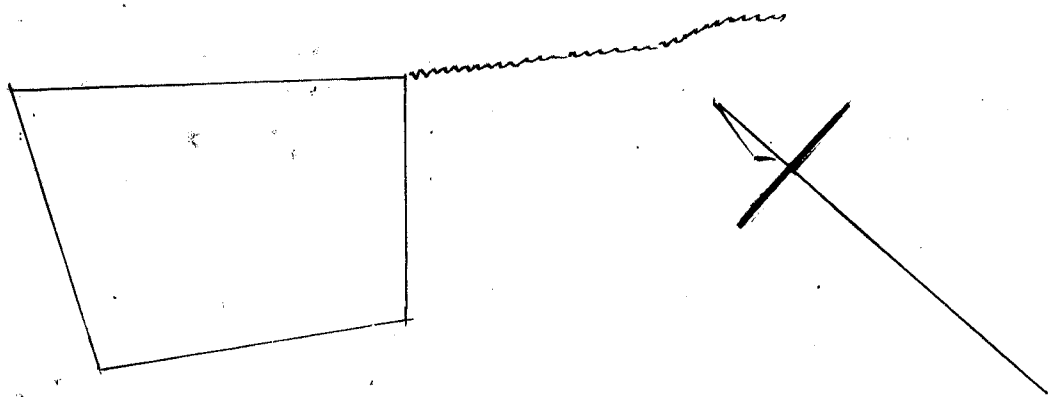
As the Claim exists and has been examined on the spot by the Commission, without any counter claim arising to it, We award to the Claimant William Hughes, a fee-simple title to the land claimed as described in its metes & bounds in the accompanying survey of J. Metcalf of 18 Nov^r 1847.

"Commence^d at E. Corner of Stone wall enclos^g this lot, and runn^g S. 51° W. 2 Ch. 42 $\frac{1}{2}$ feet along wall to S. Corner of this - Thence N. 44° W. 3 ch. 12 $\frac{1}{2}$ ft. along wall to W. Corner - Thence N. 39° E. 3 Ch. 4 $\frac{1}{2}$ ft. along wall to N. Corner of this lot - Thence S. 38° E. 3 Ch. 61 $\frac{1}{2}$ ft. along wall & mauka side of this to place of Commence^d." "in Pukalani"

Includ^g an area of
Nov^r 18. 1847.

Acres 1 $\frac{3}{100}$

J. Metcalf Sur^r



Inclusive Costs

By

January 17 - 1851

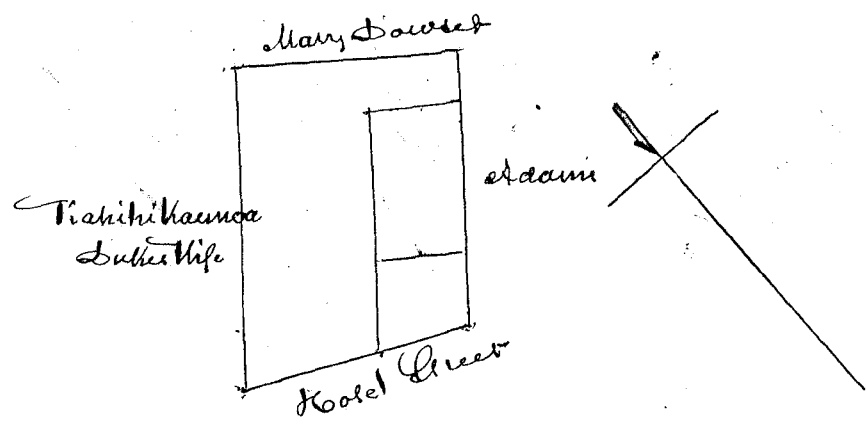
W. Lee
G. Robertson
J. Kekaulahao
L. arudi
J. H. Smith

C. No 5527. John Duke

The present claim is for a House lot situated in Honolulu, Oahu and which, having, been held in peaceable possession by the Claimant ever since the Year 1825, After receiving it from the then Governor of the Island, Boki, for services rendered to him, we Award to the Claimant, John Duke, as a freehold estate less than allodial which he may Commute in accordance with the existing law.

The meter and bounds of this lot are correctly demarcated in the accompanying survey of P. W. Meyer of 19th Sep. 1850. Commencing at the intersection of this lot and premises of Capt. Adams towards Hotel St. & running N. 38° E. 10 1/2 R; thence N. 51° W. 48 1/2 R along Mrs. M. Sowers' Premises; thence S. 40° W. 38 1/2 R along J. Duke's Wife's lot; thence S. 62° 30 E. 50 R along Hotel St. to point of Commence'

Area 1 1/9 square Yards.



Inclusive Costs

7/10

January 27, 1851.

- W. Lee
- J. H. Smith
- Haruki
- G. M. Robertson

C. No 672. James Hall.

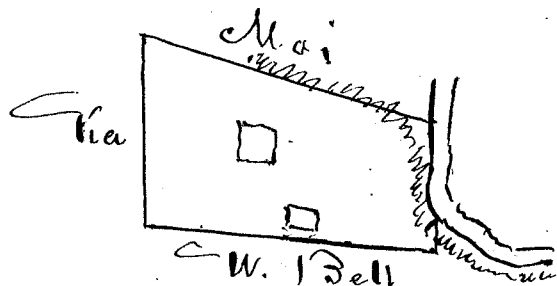
Waimea Hawaii

The Claimant states that he has held in possession the lot herein claimed ever since 1838. in which Year he received it from the then Konohiki Maunai, sanctioned by Governor Kuakini. The evidence sustaining these grounds, and no opposition appearing to exist we Award to James Hall, Claimant, the lot claimed, as a fee-simple Estate, as demarcated in the accompanying Survey of C. J. Lyons of 5 Feb. 1851.

"Commencing at E. angle adjoining Waikotoa Stream and running N. 24° 45' W. 3.16 Ch. & S. 26° 30' W. 2 Ch. along land of the King. thence S. 34° 45' E. 2.92 Ch. along W. Bell. thence N. 28° 45' E. 1.44 Ch. (partly along stream) to Commence'

Area 509/1000 of an acre

Plan next page



Survey & Costs

16

1 March 1851

J. H. Smith
J. Kekaulahao
W. Bee
Loane li
G. M. Robertson

Claim No. 925. James Atkins.]

This is a Claim for a parcel of land stated by the Claimant to be in "Nauli uku" and known by the name of "Keleku"; given to him by Governor Adams in the Year 1838 for payment of a balance of 100 dollars due to Claimant on account of work done by him in making shingles for the house of the Governor - having contracted to manufacture 100,000 for the consideration of 500 dollars. 400 of which amount were only paid. The land is stated to be situated in Hoko in the Island of Hawaii, to have been occupied & cultivated by Claimant ^{to the present time}. From the Evidence received by the Board, the statement appears to be sufficiently established, and no opposing Claimants having arisen to dispute the right, the award to the Claimant James Atkins, a fee-simple title to the land claimed, according to the metes and bounds of the accompanying Survey of J. Metcalf dated 2nd May 1849. "Notes of James Atkins' Claim in "Nauli uku" (Anouli) Kona Hawaii.

Commencing at pile of Stones at corner of wall at mauka N. corner of this land (13 ft. N. 25° W. from small Ohia A) Joining Nauli uku, & running S. 65° W. 1 Ch. to small Ohia - angle - thence S. 58° 45' W. 37½ Ch. along Nauli uku to Pt in path - angle - thence S. 58° 45' W. 2 7/10 Ch. to stake in path at makai W. angle of this land. Thence S. 20° W. 14 Ch. along path to pile of Stones - angle - thence S. 12° W. 8 Ch. 10 ft along path & up to small Kukui marked B. on edge of clippers at makai S. Corner of this land - Thence N. 93° 30' E. 56 Ch. to mauka E. Corner of this land. Thence N. 25° W. 29½ Ch. along mauka boundary to place of Comm^l. Including an area of 113 Acres to

2. May 1849.

diagram in Survey accompanying.

J. Metcalf. Sur.

Inclusive Costs (Survey 15 - Costs 10.50)

425.50

15th March 1851.

W. A. Lee
J. Kekaualakoo J. H. Smith
Loanae Li
G. M. Robertson

Claim No 810. J. P. & J. Jones

Marine St.

This is a Claim for a House lot, situated in Honolulu Oahu. The Claimants, according to the Testimony received by the Commission, are all children of Pahitahi, daughter of Paulo. J. Maini, and inherited this lot from their mother, who died in the Year 1844. The Father, J. Jones, is stated to be still living in Boston U. S. he having built the stone house at present standing on the Premises in the Year 1832, and represented to have given the Premises to his wife Pahitahi, who left them to her Children.

As no Counter Claim has appeared to interfere with the Confirmation of the rights of the Claimants in this land, we accordingly award to Francis C. Jones, Rosalie Jones, and John Jones, the present Claimants, a freehold title to the lot herein described in the annexed Survey of et. J. Jones, less than allodial, which they may Commute into a fee-simple title as prescribed by law.

1st Piece - House lot. Commencing at N. E. angle adjoining J. S. Caranaves Store Runoff. S. 52 1/2 W. 136 ft 6 in. along Caranaves land

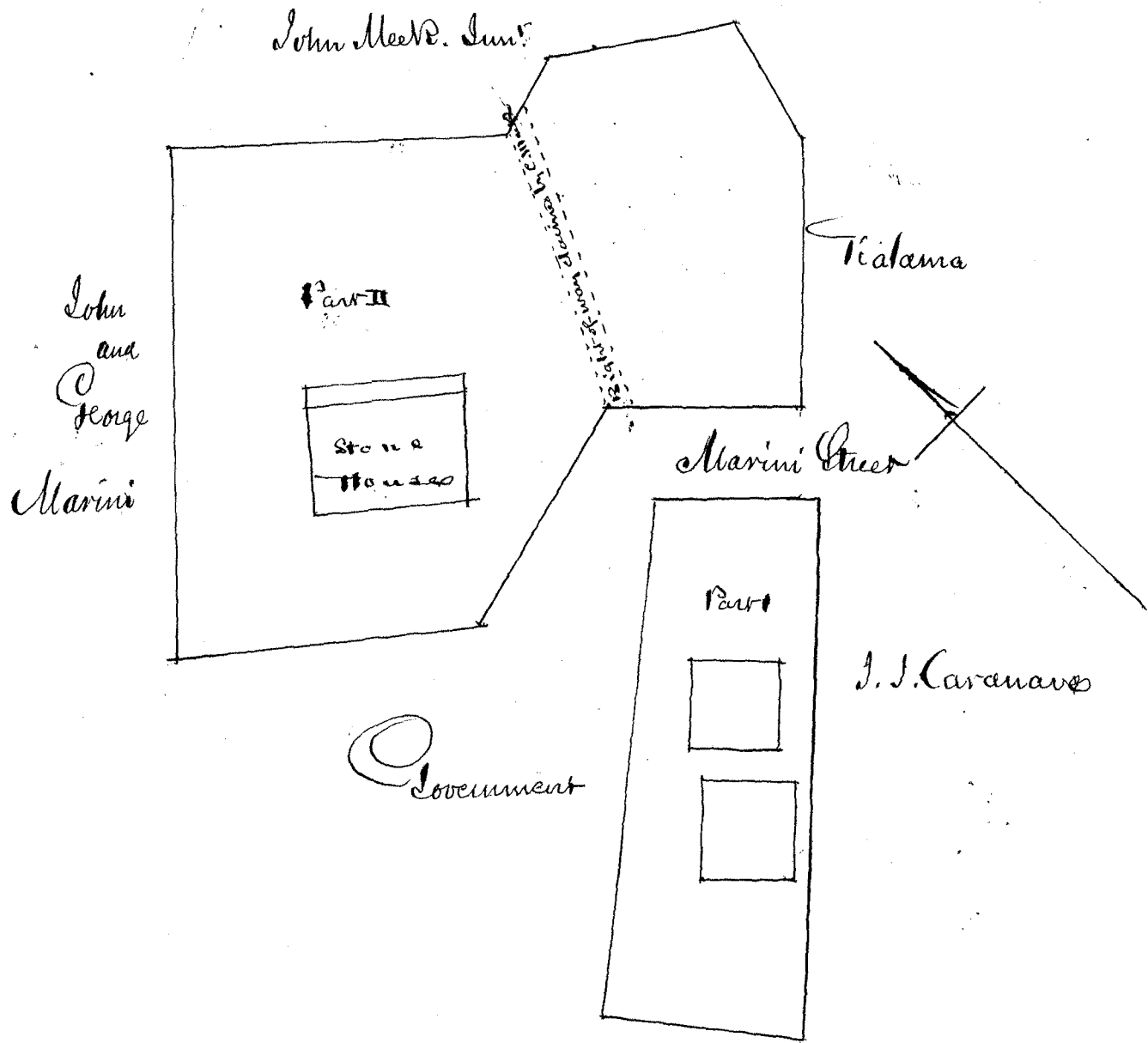
- N 31 1/2 W. 50 " 9 " " Drews
- N 57 E. 129 " 0 " Gov^t land
- S. 39 1/2 E. 39 " 6 " " Marini Street to point of Area 167 1/2 ft.

Commenc^t
2nd Piece.

- Comm^t at W. angle adjoining Marini's land & Runoff.
- N. 50 1/2 E. 129 ft 1 in. along J. S. Marini's land
- S. 40 E. 83 " " John Meeks
- N 78 E. 20 " " "
- S. 57 1/2 E. 50 " " "
- S. 27 1/2 W. 34 " " " Tialama
- S. 53 W. 67 " " "
- N. 38 W. 45-8 in. " " Marini Street
- S. 81 1/2 W. 64 " " "
- N 45 W. 76 " " " to the point of Area 488 ft. 9.

Commenc^t

Continued next page



Costs

Incl. Exp ^d / Action of Board / Citation 50 th	2 50
Registering Claim fol 6	3
Testimony Reduced & Engrossed fol. 2	1 50
Survey by A. J. Turner	5
Engrossed same	1
Report of Comm ^{rs} this day rendered on the above Claim	5
	18

15 April 1851

W. H. Lee
 J. H. Smith
 J. Kekaulahao
 Francis
 G. M. Robertson

No. 352 - Perang alias Pani Maui.

This is a claim for land situated in the Ahupuaa of Aho, in the town of Pahama Maui. The Claimant is a Hindoo, and one of the first settlers upon Maui, having according to the best information available, been in permanent occupation of the land herein claimed, from the earliest time under Hoopili; and appears never to

have been disturbed in its peaceable possession to the present time. The original lot appears to have included, according to Mr. Alexander's Survey, an area of 8 acres 16 Poles. which area, after detaching the separate rights of Ten native Claimants included therein but independantly awarded, leaves an area to the present Claimant of 3 Ac. 0 ^{dec.} 85. being the aggregate amount of five detached parts.

The award to the Claimant, Sesang, the above named land, according to the metes & bounds contained in the accompanying Survey of A. J. Turner, which is founded upon Mr. Alexander's notes, and separates to the Claimant his proper area of surface, individually belonging to him - assigning him a freehold title less than allodial, to the same; which he may commute for a fee-simple title as the law prescribes.

1st Piece Contains 1,079 ^{dec.} acres.

Beginning at W. angle and running

P. 26 E.	38 1/2	along land belonging to	Kuhona
N. 57 1/2 E.	81	"	"
N. 50 1/2 E.	167	"	Paaao
N. 53 E.	123	"	"
P. 26 E.	122	"	"
N. 62 1/2 E.	538	"	Kaulakea
N. 39 W.	200	"	Old Road
P. 68 W.	89	"	Kooka
P. 53 1/2 W.	792	"	"

To Commence

2nd Piece Contains 9,875 Acres

Beginning at W. angle adjoining Kahiwatu & running

P. 26 1/2 E.	203 1/2	along	Main Street
N. 57 E.	107	"	Mikahi
N. 55 E.	155	"	"
N. 30 1/2 W.	203	"	Tiapule
P. 60 E.	230	"	Nakaha
P. 57 W.	377	"	Paaao & Kahiwatu

To Commence

3rd Piece Contains 0,206 acres.

Beginning at W. angle adjoining Old Road & running

P. 62 1/2 E.	126 1/2	along	Old Road
N. 65 E.	261	"	Kaalahu
N. 29 W.	163	"	"
P. 51 W.	336	"	Kahukape

To Commence

4th Piece Contains 0,596 ac.

Beginning at S. angle and running

N. 65 E.	558 1/2	along	Napules land
N. 17 W.	118	"	Kaulakea
P. 68 W.	150	"	"
P. 2 3/4 W.	142	"	"

To Commencement

5th Sec Contains 0.13 Acres.

Reg 1. at S.W. angle and run off
 along Nahiakapas

N. 66 1/2 E.	136 1/2	"	"
S. 28 1/2 E.	9 "	"	"
N. 67 1/2 E.	225 "	"	"
N. 69 1/2 W.	105 "	"	to point of Comm.
S. 53 W.	293	"	"

Area lot 1 - 1.079

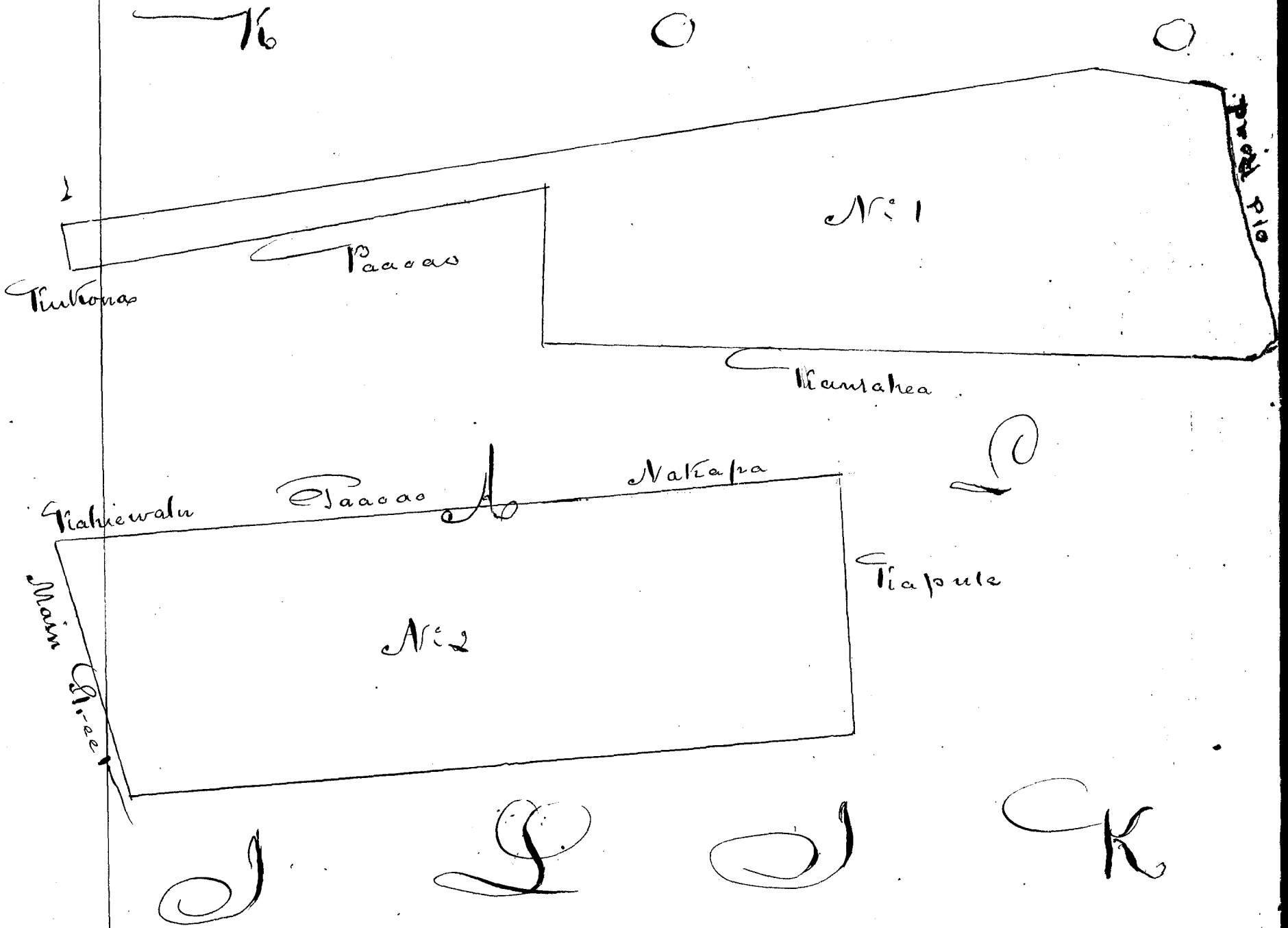
2 .875

3 .406

4 .596

5 .130

Total area 3.086 Acres

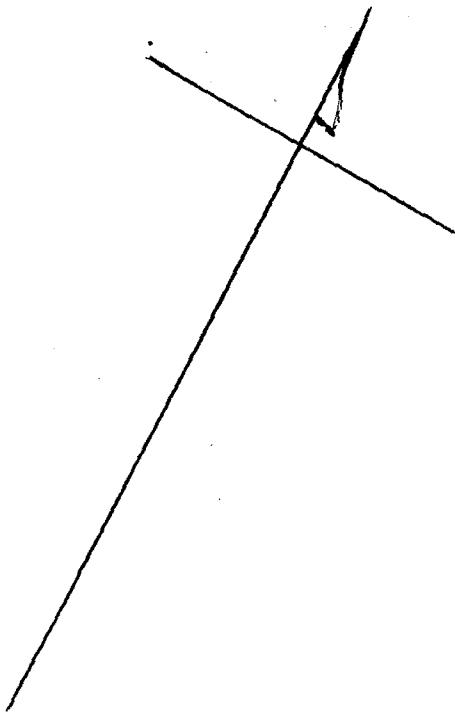


Inclusive Costs

12

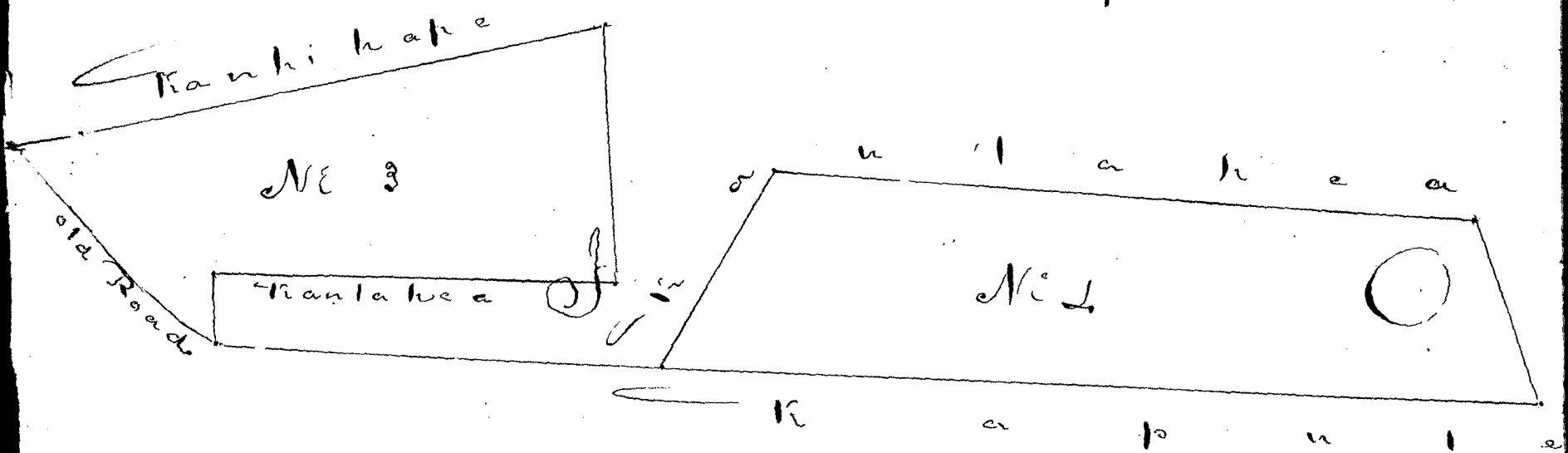
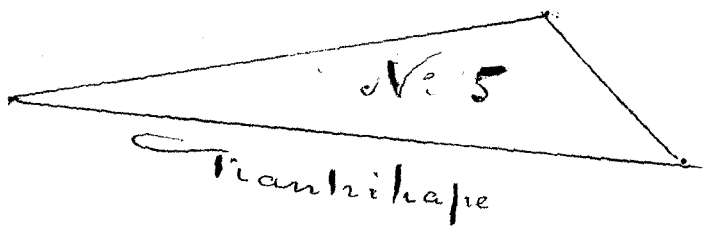
15th April 1851

W. Kee
 L. L. Smith
 J. K. Kaulahao
 G. M. Robertson



K

A



A

K

D

C. No 72 David C. Hoigerson

Kiwi Hawaii

The Claimant, according to his statement before the Commission, received the land herein claimed, from Governor Adams in the year 1836. The evidence taken on this claim, supports the asserted right of it, and represents the Claimant to have occupied it in peace, without a Contestor, to the period of his death.

We award therefore, in accordance with the testimony,

aforesaid, a freehold title to the land herein claimed as it is described in its metes & bounds in the accompanying Survey of A. J. Turner, to the Claimant David C. Higginson, or his legal representative, which may be commuted for a fee simple title as the law prescribes. Reserving Native Rights.

South Maunilii Hills - Hawaii. Copied from T. Metcalfs Survey of Daniel Castles claim.

Area 150 Acres.

Commenced at W. Angle of Henry Weeks Place, on S. bank of Waiaha stream & running

N. 88° 15 E.	8 or 75	11 $\frac{1}{2}$	along	Henry Weeks Place
N. 70 45 E.	8 Chains	20 feet	"	"
N. 68 E.	10 "	13 = 2 inch.	"	"
N. 82 45 E.	8 "	"	"	"
N. 86 30 E.	9 "	55 = 3 "	"	to a Grave
S. 69 30 E.	2 "	51 "	"	"
S. 86 E.	2 "	13 = 2 "	"	thence

following along Nuaiipate to Waikii putia Pass, thence down middle of Waiaha stream to the Sea; thence along highway

July 19

marked to S. E. Angle of Wainui; thence

N. 88 W.	43 ch	90	11 $\frac{1}{2}$	along	Wainui
S. 13 E.	3 .	70	"	"	"
S. 55 W.	4 .	20	"	"	"
S. 65 W.	4 .	70	"	"	"
N. 50 W.	8 .	80	"	"	"
N. 85 W.	13 .	60	"	"	"
S. 81 W.	58 .	00	"	"	to the River

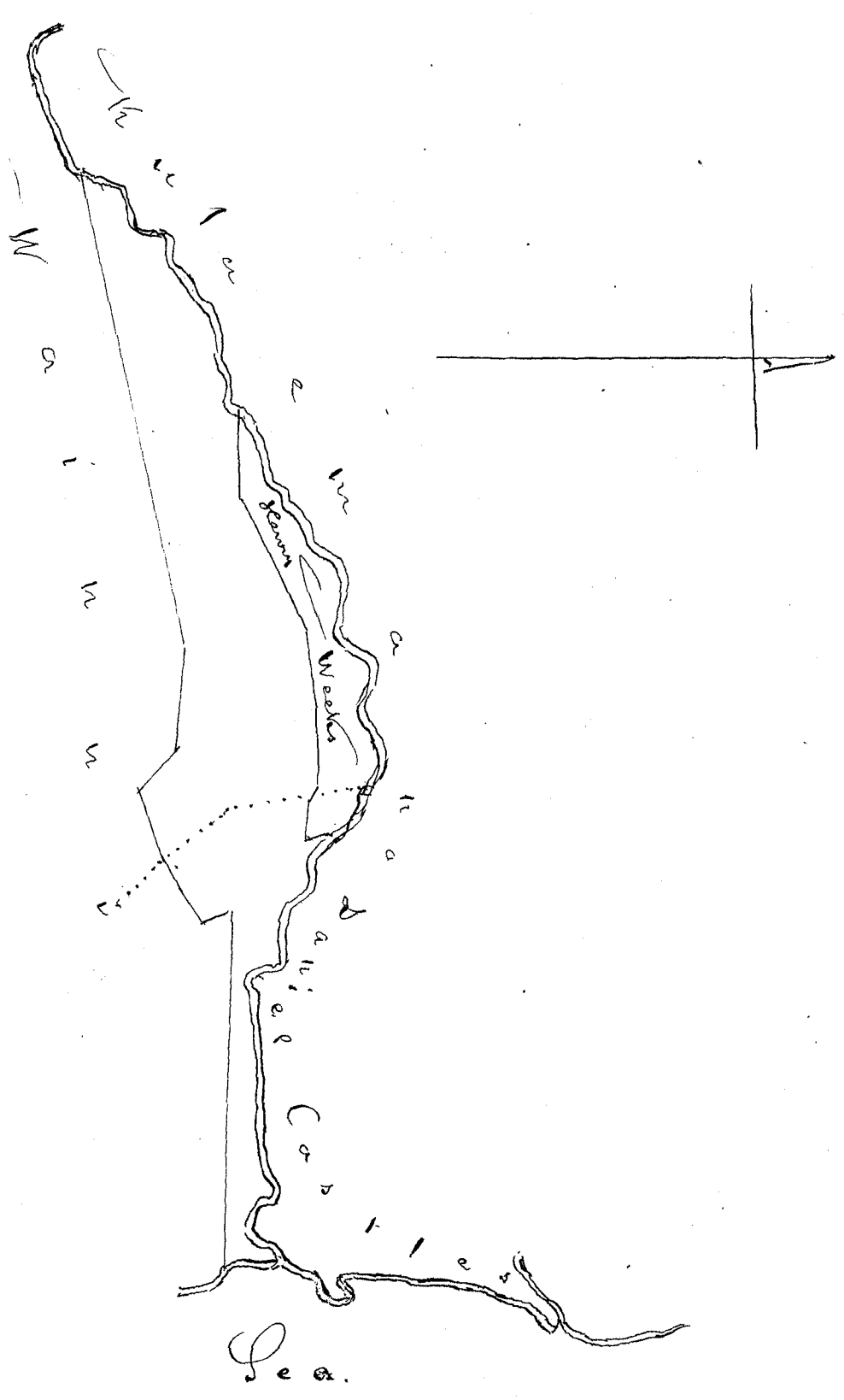
thence down middle of Stream to point of Commencement.

Area 150 Acres

Costs. Incidental Expenses to 1. Action for 1. Citation 50 ^{cts}	2	50
Registering claim for 2	1	
Reduced Engrd. Testimony for 1		70
Survey by A. J. Turner from T. Metcalfs General Survey	10	
Engr. Copy of do	1	
Report of Commissioners this day rendered on above.	5	
	\$	20

18 April 1851

W. H. Lee
 J. H. Smith
 J. Kekaulahao
 I. Amadi
 G. M. Robertson



C. 1. 72

D. C. Hoiggenson

C. No 781 Part 1. 2. James Robinson

The claim here presented for adjudication is for a lot, commonly called the Point - ^{at the wharf} at the wharf, in the City of Honolulu, I. S. of O. and is based upon the following Instrument of Conveyance.

"Know all men by these presents, that I Karamoku, commonly called William Pitt Esquire, do hereby assign unto James Robinson, his heirs, Executors, administrators, and assigns, one half of the Wharf, commonly called the Kings Wharf, situated near the South West Angle of the Fort, in the town of Honolulu, extending in front, one hundred Yards, or thereabouts; and running back two Yards of thereabouts, upon the following Conditions.

First. The said James Robinson doth hereby bind himself, his heirs, executors, administrators and assigns, to pay one half of all expenses incurred, in altering, repairing, or improving the said Wharf; and to pay to Karamoku, his heirs, executors, administrators, & assigns, one half of all monies

received for the use of such Wharf & premises, and I
Karamohe, do hereby agree to pay one half of all Expenses
incurred in altering, repairing or improving the said
Wharf, and we do hereby bind ourselves, our heirs,
Executors, administrators and assigns, to fulfil the
above agreement.

Given under our respective hands & seals
at Honolulu this 11th day of January in the Year of our
Lord 1827

Karamohe
James Robinson

Witness - Francis de Paula Maria

The genuineness of the above Cited Conveyance, having
been satisfactorily proved to this Board would leave nothing
further to determine of an ambiguous nature, had not some
alleged infraction of the above agreement, for which an
equivalent became demanded by the Party aggrieved - viz
James Robinson, caused a long suspension of the case.

The obstruction being at length removed out of the way of
a final settlement, by mutual Concession satisfactory to
both parties concerned; the representative of the Grantor, with
the consent of the Hawaiian Government, having consented to
the addition of a piece of ground to the original lot, not
formerly included in it, in lieu of the alleged deprivation,
and no Counter Claimant existing to the new arrangement,
nor to any part of the agreement as above cited.

We accordingly confirm the present Claimant, his heirs
executors, administrators, and assigns, in the same right
and privileges in the lot commonly called "the point", and now
including the additional piece under Part 2. and as they
are both designated in their metes & bounds in the accom-
panying separate surveys of J. Metcalf - as were granted
in the original conveyance, and given in full in this Award -
and subject at the same time, to the same rules & conditions
as are therein contained. The entire instrument as quoted,
being now confirmed by this Board in full application to
the present claim, and correctly described in Surveys of
Part 1 and Part 2. as follows:

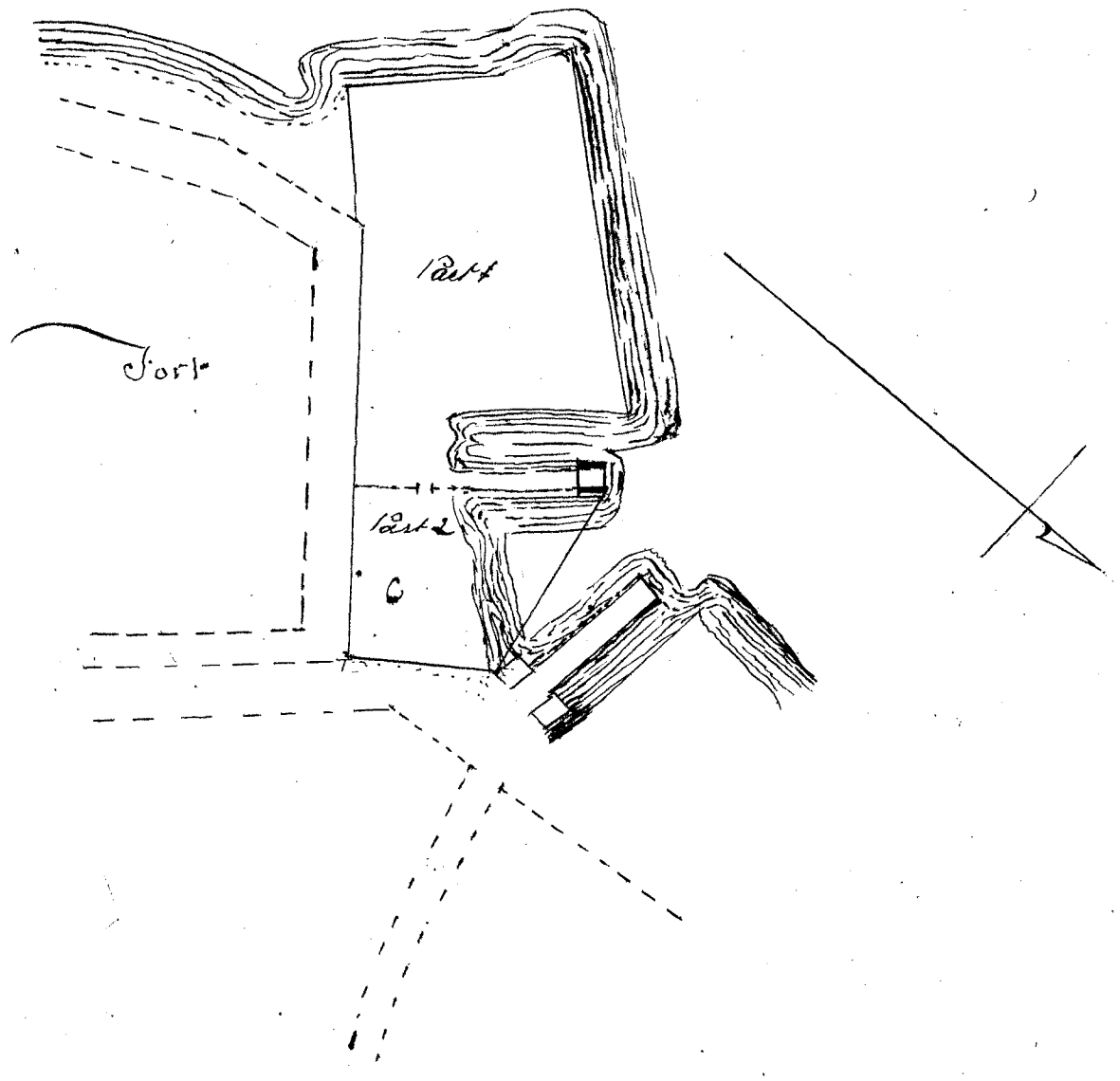
Part 1.

Commenc. at E. Corner of this Yard, joining Fort, and
runn. N. 47° 30' W. 2 ⁷/₁₀₀ Ch. Along Maunā side of this
Yard to N. Corner of bathing house; then from Commence-
ment again - and runn. S. 41° 15' W. 2 ⁸⁶/₁₀₀ Ch. along and to
W. corner of Fort - thence S. 18° 30' E. 11 lks to angle of fort
wall - thence S. 49° 30' W. 26 lks to angle of wall - thence
S. 37° W. 1 ³²/₁₀₀ Ch. to S. corner of this Yard - thence N.
55° 45' W. 1 ⁸⁵/₁₀₀ Ch. along māhāi side of buildings to
jog - then offset, 3 lks left on māhāi to corner of 107 -

thence N. 67° W. 72.16 to W. corner of Wharf - thence N. 31° 15' E. 2 ¹/₁₀ Ch. along edge of Wharf to slight angle - thence N. 29° 45' E. 1 ³⁵/₁₀₀ Ch. to N. corner of Wharf - thence direct N 60 ¹/₂ E 1 ⁷/₁₀₀ Ch. to N. corner of bathing house. " 1 Eka 508 Anana Kuea ^{Patented after under}

Part 2

"Commencing at E. corner of Robinson's Wharf lot, and running N. 41° 15' E. 1 ⁹/₁₀₀ Ch. to N. corner of Fort - thence N. 46° 30' W. 1 ⁷/₁₀₀ Ch. along Maikai side of Water St. to E. corner of Blacksmith's Shop - thence S. 69° 45' W. 2 ¹⁹/₁₀₀ Ch. across water to N. corner of J. Robinson's Bathing house - thence S. 17° 30' E. 2 ⁷⁶/₁₀₀ Ch. along Mauka wall ~~to~~ of J. Robinson's Ship Yard to place of commencement. Includg. an area of Sections 521



Inclusive Costs Surveys being paid
Copy of adjudication

12
2 50
14 50

May 13. 1851

J. H. Smith
J. Kekaualahao
W. Lee
H. A. French
G. M. Robertson

This is a claim for a joint share in a Wharf Lot, situated in the City of Honolulu Island of Oahu, and generally known as the wharf of French and Charlton.

The entire lot was originally obtained by Richard Charlton from Botki on 23rd day of July 1827 on the same conditions as those by which he held his large claim, the term of which was 299 years from date, reserving, that at the end of that term, all improvements, erections &c. should revert to the Hawaiian Government with the land.

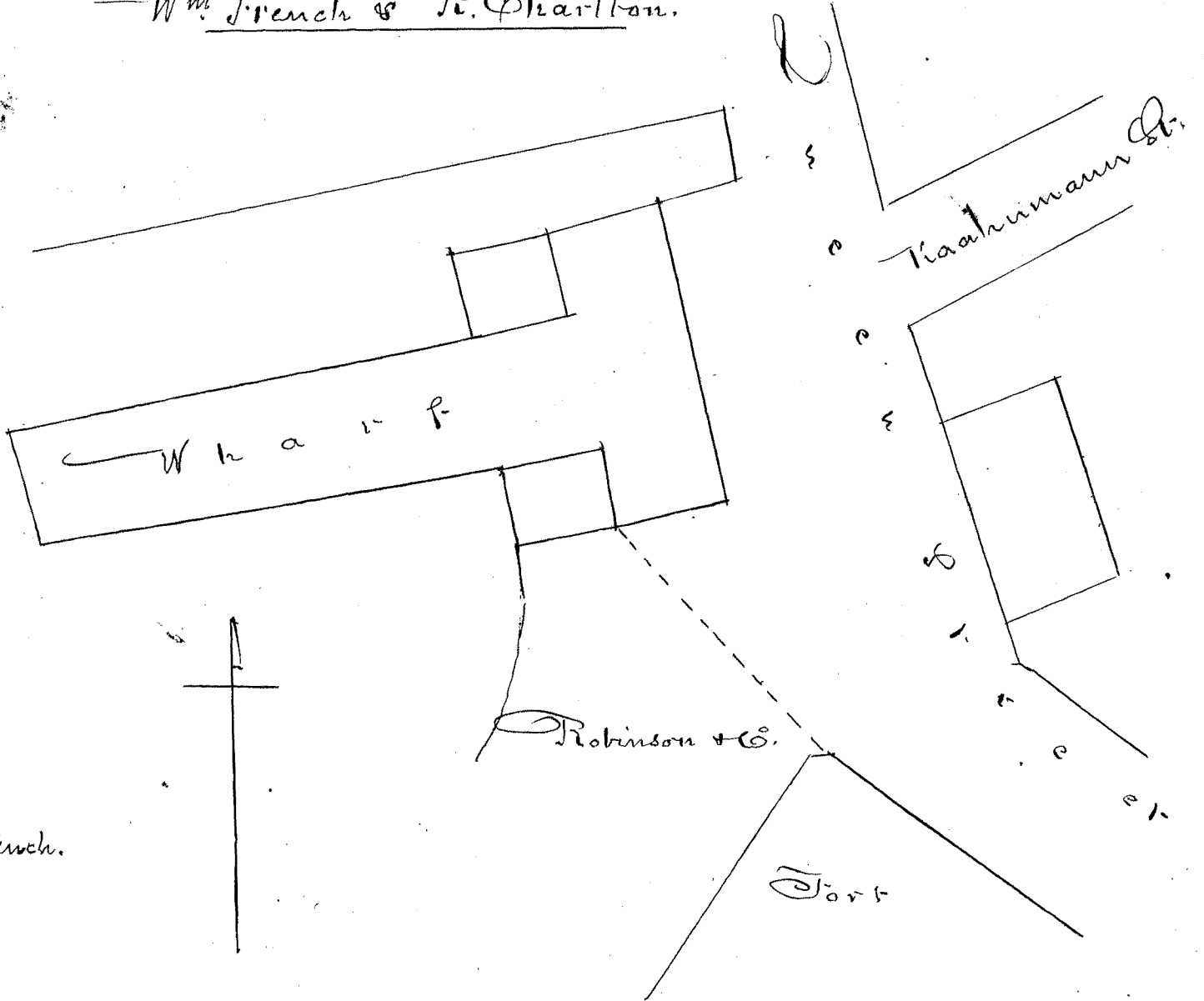
The precise time when Mr. French, the Claimant, first obtained his share of right in the lot now under consideration, does not appear, but abundant evidence is before this Board, to prove that it has been of long standing; and without entering into the details of the history of this claim, it will be sufficient to state, that the claim itself is formally admitted by the accredited agent & representative of Mr. Charlton in the person of H. B. M. Consul General Miller; admitting, in his communication with the Board, Mr. French to be an equal owner with Charlton - inclusive of erections, and no Contestor existing to this claim, as far as this Commission are informed, We award to the Claimant William French, a freehold Estate in the lot herein claimed, to the extent of an undivided half - less than allodial, which half estate he may commute for a fee-simple title as the law prescribes. The metes and bounds of the entire lot are particularly described in the accompanying Survey of A. J. Turner dated May 13th 1851. and are as follow: Viz.

				Commencing at N. E. angle adjoining	
Queen St. and running					
S.	12 ^o E	65 ft 6 in.	along Queen Street		
S.	77 W.	51 "	partly along unoccupied land of	Robinson to	
N.	12 W.	10 " 6 in.	along waters edge		
S.	82 W.	98 " 2 "	"	"	
N.	12 W.	23 " 9 1/2 in.	"	"	
N.	79 E.	97 " 8 in.	"	"	to S. W. c. of House
N.	12 W.	18 " 6 in.	"	"	to N. W. c. " "
N.	80 1/2 E.	20 " 6 in.	"	"	to N. E. c. " "
N	73 E.	23 " 9 in	along edge of wharf		to the point
					of Commencement

Honolulu Oahu Area 146 1/2 Sq. fathoms
14 May 1851 A. J. Turner

[Handwritten signature]

Wm French & R. Charlton.



Scale 33 ft to an inch.

Inclusive Costs

Survey

May 13, 1855.

J. Kekaulahao
 W. A. Bee
 J. H. Smith
 Dravedi
 G. M. Robertson

	9 25
	50
	14 25

C. No 107, 108, 109-110. Antonio Manuel

These several claims are for lands situated in the Island of Oahu, and are as follows:

1. House lot in Honolulu.
2. Lot in Waialeale.
3. Lot in Puuwa, ~~at~~ Nuuanu.
4. Do. leased land called Waimalo.

The Claimant has withdrawn his application for the last, No 4, and according to the Evidence on records, his claims appear beyond dispute to the other three; H. E. M. Kekuanani, having inspected the Surveys made; and professed before this Board his acquiescence in Manuel's right to the 3 first named lands.

The first lot Manuel appears to have had from Ariani
The second lot at Waititi from Kiniau measured to him by order of
the Governor Kekuanana as a reparation for damages done
to the lot in Honolulu

The third lot from Koiama'i & Confirmed by the Governor & Judges
and for which he has paid his taxes, from the Year 1836.

The Claimant's right in these lots being clear, and no counter
Claimant appearing after having been registered in the Land
Commission Book, since the Year 1846 for adjudication &
submitted to open examination more than once in Evidence,
We accordingly Award to the Claimant Antonio Manuel
a freehold estate less than allodial in the above-named
lands - viz in Honolulu, Waititi and Nuuanu, according
to the metes & bounds of the Connected Surveys of J. Mebeath
all dated May 8th 1843. which he may commute for a fee simple
title as directed by the law.

No. 3620 1/2

Survey In Honolulu of Claim No 1 No 107.

Commenc^d. at N & E. Corner, also at N & W corner of
M^r Graviers lot and runⁿg. N. 38 W. 88.8 ft.
Thence S. 49.30 W. 99.6 "
" S. 38 E. 95.3 "
" N. 47 E. 95.6 -

To place of Commencement. Includ^d. an area of P. 32 - T. 111.

C 108

Waititi - C. No 2 - 108

Commenc^d. at N & W. corner - also at N & E. Corner of
George Pusket lot. and runⁿg. S. 17 W. 186.8 ft.
Thence S. 73 E. 20.73 ft.
" N. 17 E. 172.10 "
" N. 75 W. 212.6 "

Cancelled Claim. No 108

To place of Comm^t. Includ^d. an area of P. 146 - T. 77.

C 109

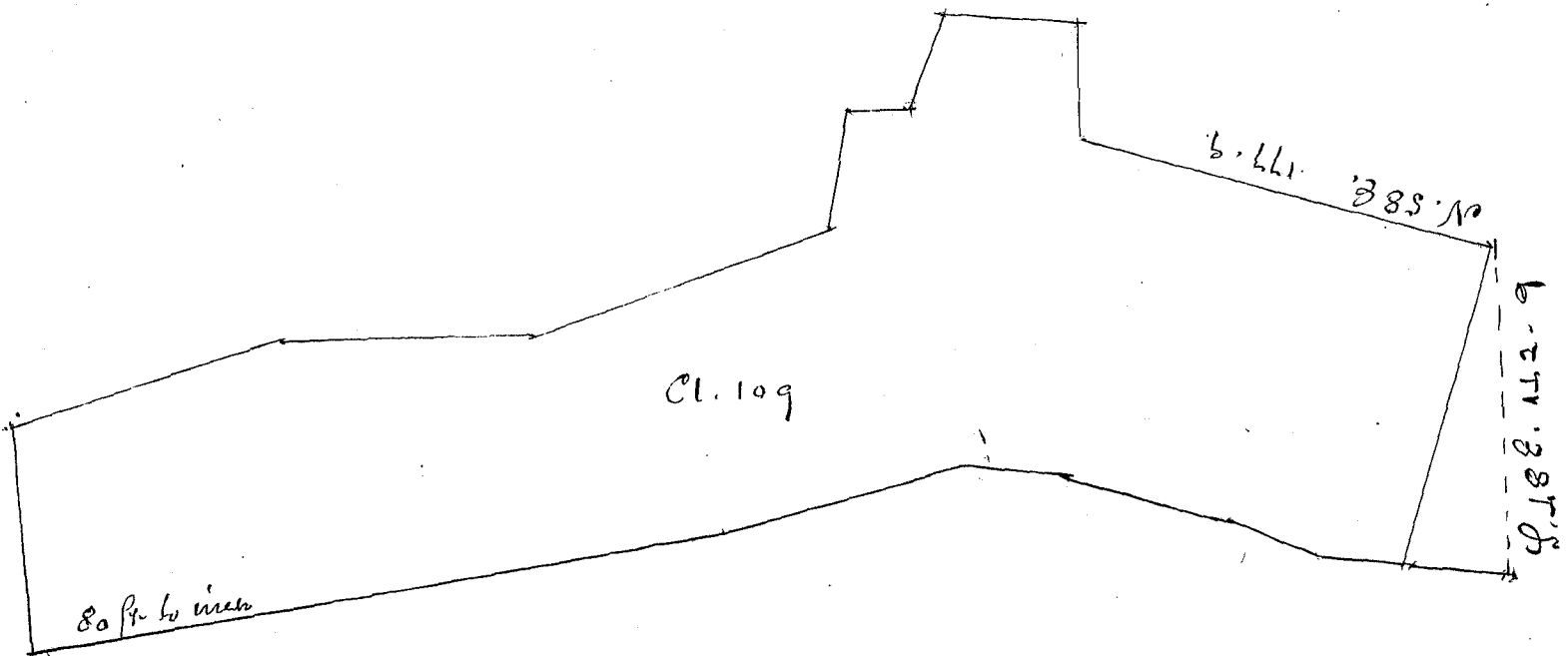

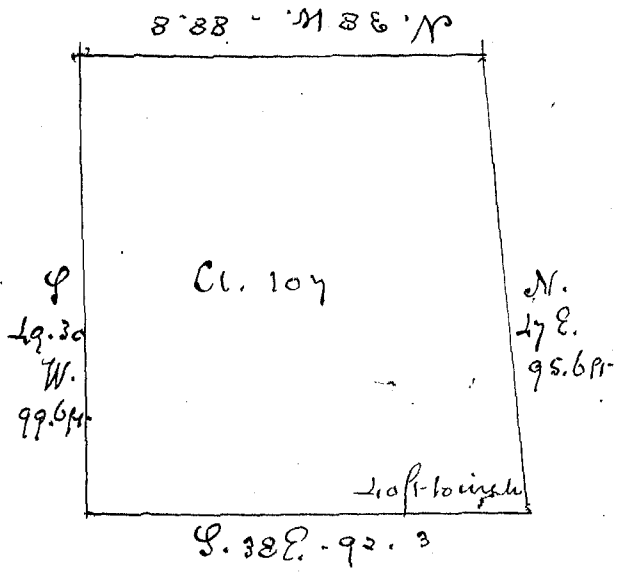
Piiwa Nuuanu No 3. C 109.

Commenc^d. at S. & W. corner & runⁿg.

S. 1.8 E. 142.9 ft. thence N. 52 E. 177.9 ft. thence
S. 49 E. 48 ft. thence N. 49 E. 60.6 ft. - thence N. 32 W. 42 ft.
thence N. 45 E. 26 ft. - thence N. 32 W. 49.6 ft. thence N. 22 E.
133.6 ft. thence N. 41 E. 137 ft. thence N. 26 E. 109 ft. thence
N. 52 W. 95.6 ft. thence S. 36 W. 96 ft. thence S. 34 W. 179.10 ft.
thence S. 29 W. 68.6 ft. thence S. 28 W. 49.6 ft. thence S. 49 W.
43.9 ft. thence S. 57 W. 69 ft. thence S. 64 W. 45 ft. thence S.
48 W. 85 ft. to place of Commencement -

Includ^d. an area of A 1 - P. 128 - T. 100.

George D. Bush



Inclusive Costs Surveys being paid

Cl. 107	6
108	6
109	8
	<hr/>
	20

May 16th 1854.

Confirmed with the exception of Cl. N^o 108 on Waititi, which is cancelled by W. L. Lee supposing it might trench on "Thomas's Square".

J. H. Smith
J. Ketaulahao

W. Lee
L. J. Brandt
G. M. Robertson

C. 585 Part 2. Isaac Lewis

The Adjudication of this lot is included in that of the same Number in Page 58: the surveyor having omitted the Notes & plan of this lot which are as follows:

"House lot in Nuuanu St. Honolulu

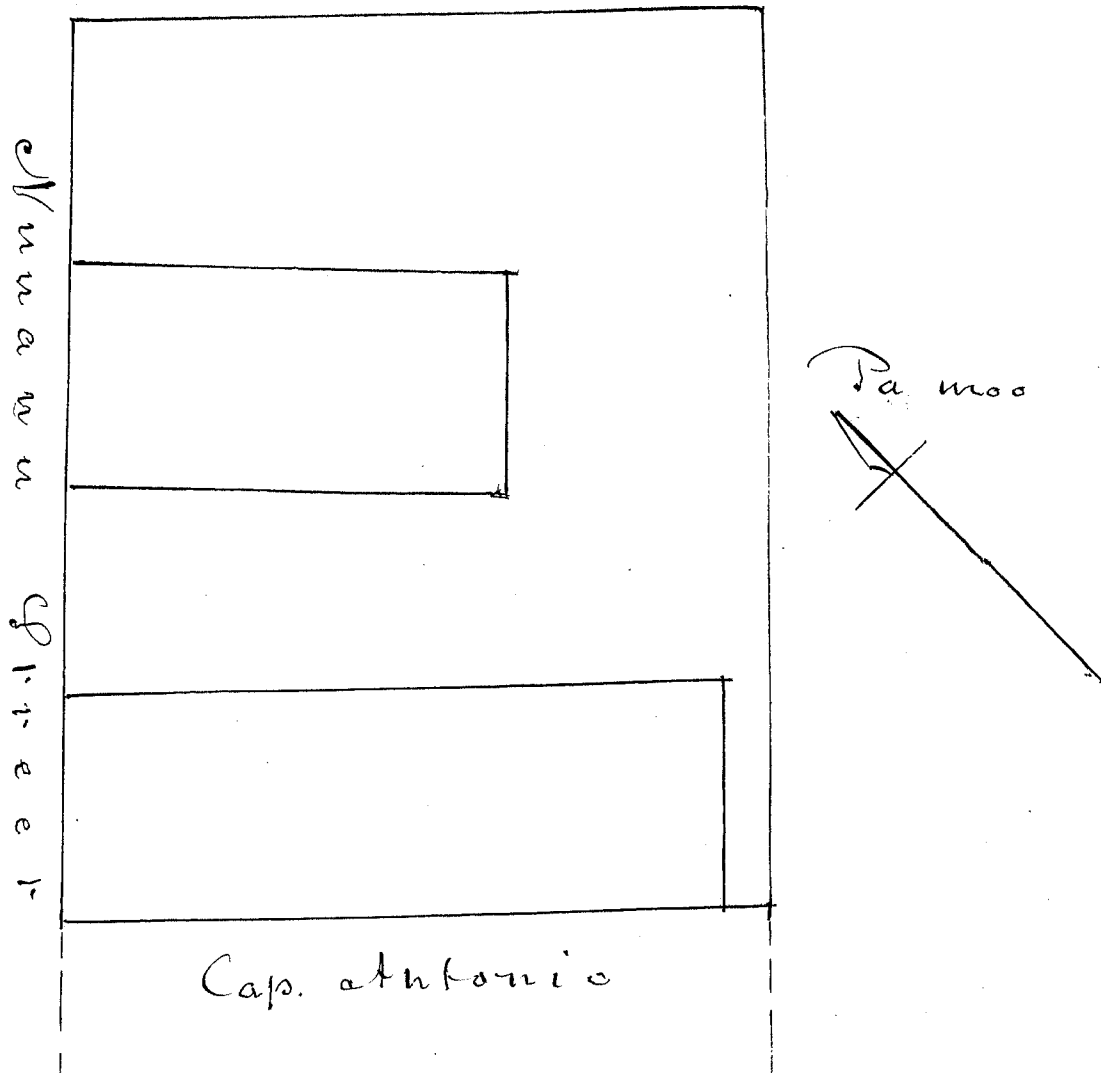
Commencing at S. W. angle and running N. 19° E. 48 ft. 3 in. along Nuuanu St. - thence S. 43° E. 36 ft. 2 in. along R. C. Willie's land, thence S. 45° W. 47 ft. 8 in. along Pa'moo - thence N. 43° W. 37 W. along Antonio's House lot to Nuuanu St. and to the Point of Comm't.

Area 19 1/2 sq. fathoms.

A. J. Turner

Hon: 12 Apr. 1851

R. C. Willie



Costs charged in Part 1. Page 58.

and claim included in that award.

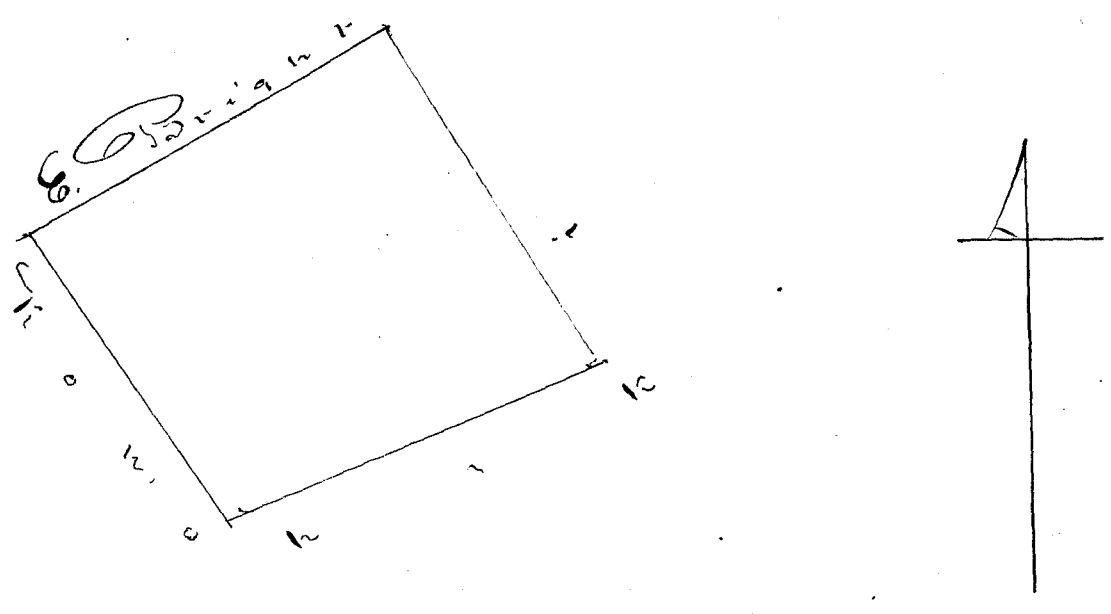
By admission of Board. J. H. Smith Sec.

C. 4037 A. S. Allen ✓

This is a claim for a House lot in Paalama, Waimea - Ist. of Hawaii. which was been granted by W. Beckley, Konohiki to the Claimant in 1844. and having been publicly examined at the district and W. Beckley's evidence taken in support of Claimant's right, and no contestor appearing, We award to the Claimant A. S. Allen, a fee-simple Title to the lot herein claimed and as it is described in its metes and bounds in the accompanying survey of C. J. Lyons dated April 23, 1851.

" Commenc'd at N. Corner of Stone wall, and running S. 30° E. 125 ft. along land of Konohiki to E. Corner - thence S. 71° W. 416 ft. along same to Stone at S. Angle - thence N. 37 1/2° W. 360 ft. - thence N. 61 1/2° E. 453 ft. along land of E. Dright and Konohiki to Commence'

Area 3 ¹⁰²⁰/₁₂₁₀ Acres.



17 May 1851

W. P. Hee
J. Kikaulakao
J. H. Smith
L. A. A. di
G. M. Robertson

Inclusive Costs

\$ 5

C. No 597 J. C. B. Rooke ✓

This claim is for a tract of land situated in the Islands of Kauai Hawaiian Islands in the district of ^{in Hoanapei} Hoaleaia. It was originally granted by Kamehameha, then Governor of that Island to Joel Seadman, in the Year 1834. on condition of his culti- vating it with the cane and dividing with him the sugar produced from it. he (Seadman) was also to construct the mill see with the timber to be furnished by Kamehameha. Neither of which conditions it appears by the Evidence, were ever fulfilled by either Party, and

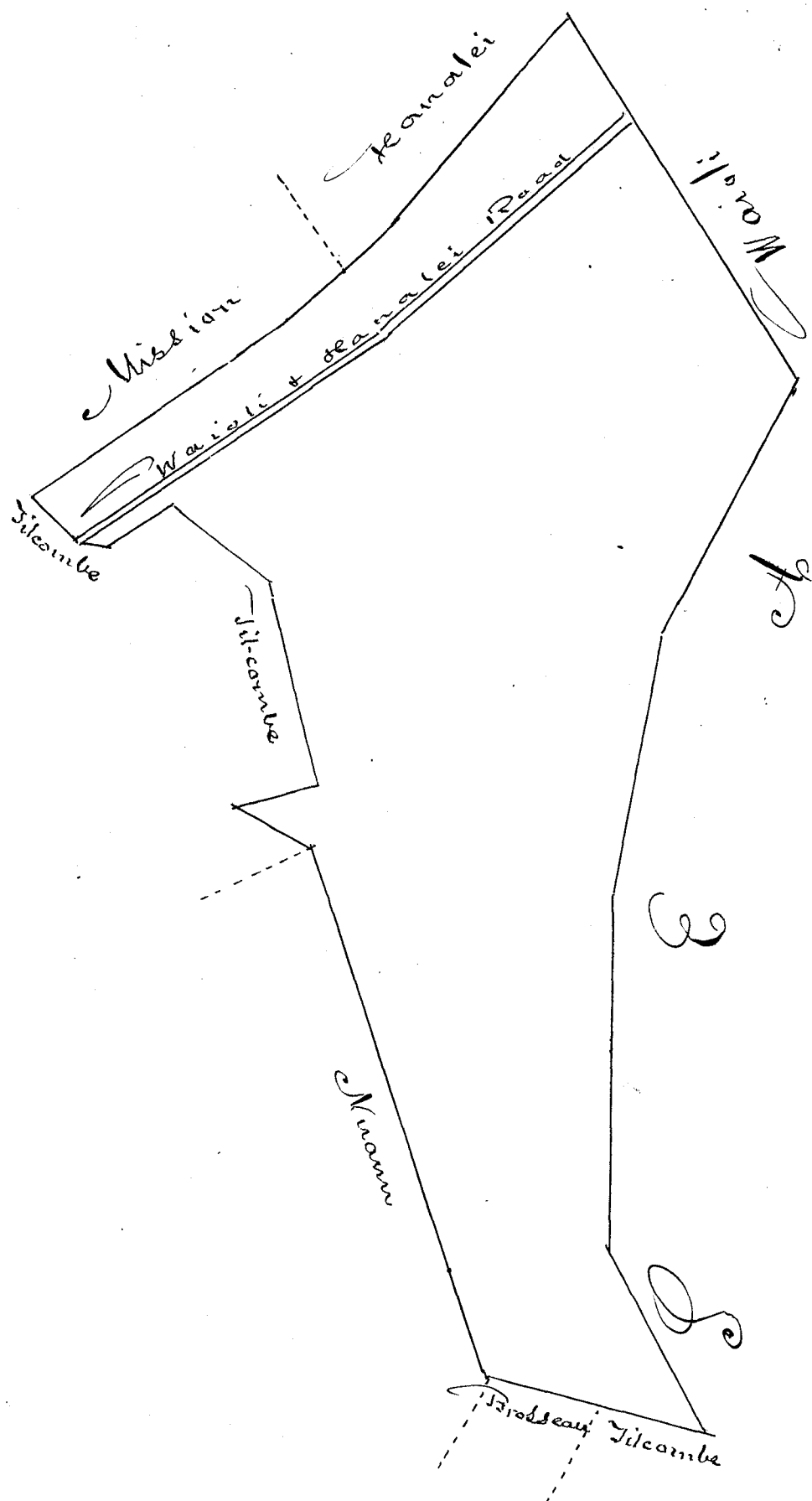
in the Year 1842 Deedman sold the land to the Claimant Doctor Brooke for the consideration of \$300 dollars.

There have been many difficulties and some delay in the final adjustment of this claim, after much Evidence taken upon it; but in consequence of a compromise between the Contestors, that is, the present Claimant and the Government, in which the one party has consented to grant, and the other to receive, one hundred acres of the lot claimed, in full settlement of the original claim, according to Survey made under the inspection and direction of the Government Agent Mr. Hopkins, We are now able to render a satisfactory decision in the case, & accordingly Award to the Claimant J. C. D. Brooke, a fee-simple Title to the land so granted, according to the metes & bounds set forth in the accompanying survey made by W. H. Pease reserving whatever native or other rights may be included therein, to be independently awarded to legitimate Claimant by the Land Commission.

"Notes of Survey of land located in Hanalei district of Kaula, Island of Hawaii."

"Commencing on the beach of Hanalei harbor, a short distance W. of the mouth of Hanalei River and near the S. West^{ly} corner of land held by lease by C. Titcombe running thence S. 72° E. 10 ³²/₁₀₀ Ch. to corner of Kau fence bounded by land of Brosseau, thence S. 13° E. 28 ³²/₁₀₀ Ch. to stake bounded by land of Niama. thence S. 60° E. 4 ⁵⁹/₁₀₀ Ch. to Hau tree near the N. E. ³ corner of Pond called "Kanoa", to the W. ³ boundary of land held by lease by C. Titcombe. thence S. 78° W. 4 ⁵⁹/₁₀₀ Ch. along an old Kau fence near N. ³ side of fish pond - "Kanoa" - thence S. 8° 30' E. 10 ³²/₁₀₀ Ch. near W. ³ side of said Pond to a stake. thence S. 51° E. 5 ²²/₁₀₀ Ch. near S. ³ side of said Pond to a Kau fence bounding land claimed by Kaunaki. thence S. 41° E. along said Kau fence & land claimed by Kaunaki. thence N. 61° E. 4 ¹⁵/₁₀₀ Ch. to a Kau fence bounding land of C. Titcombe. thence S. 58° E. 1 ⁵²/₁₀₀ Ch. along said Kau fence. thence S. 36° E. 3 Ch. along said Kau fence & land of C. Titcombe. thence S. 60° E. 14 ⁵⁴/₁₀₀ Ch. bounded by land of Am. Bd. of Missions thence S. 53° W. 8 Ch. along Kau fence, bounding land of said Mission. thence S. 47° W. 14 Ch. along said Kau fence to E. ³ boundary of Waiohi - thence N. 25° W. 20 ⁷³/₁₀₀ Ch. along E. ³ boundary of Waiohi to the beach of Hanalei Harbor. thence following said beach to point of Commencement. Comprising an area of one hundred and six acres two Poods. (I estimate above survey to contain 100 Acres exclusive Native Claims)

May 3. 1851
W. H. Pease



8 ch. 1 in.

Inclusive Costs
 Survey paid by Claimant to Surveyor

July 1st 1851

W. A. Hee
 J. H. Smith
 J. Kekaulahao
 Leanehi
 G. M. Robertson

15

This is a claim for the Premises near the Sea side in Honolulu, known as the "Cahu Hotel Premises" together with the Wharf attached thereto.

The claim of Mr. Reynolds is based upon his purchase, first of the undivided half in 1832, sold to settle the Estate of George Manini for about \$1100; And secondly, for the other half in September 1838 from the Estate of Amos Knight, for the sum of \$1500. The original derivation of the land in question does not appear clear, but Mr. Reynolds has occupied it without dispute, until the present time.

We therefore award to Stephen Reynolds, a freehold title, less than allodial, in and to the said Premises and Wharf lot, according to the Survey of the same made by J. Metcalf Esq. accompanying this.

"Hotel lot." Part 1

Commenc. at N. corner of this at intersection of Nuuanu and Merchant Streets & running S. 58° W. 2 ^{18 1/2}/₁₀₀ Ch. along Nuuanu St. To W. corner of Punchard Store to Queen St. Thence S. 32° E. 1 ^{9 1/2}/₁₀₀ Ch. along Mahala end of Store & to land claimed by Kekuanaoa - Thence N. 62° E. 2 ^{24 1/2}/₁₀₀ Ch. along Mr. Kekuanaoa's lot, and lot claimed by Cha. Kanaeina to Merchant St. - Thence N. 36° W. 1 ¹⁷/₁₀₀ Ch. along Merchant St. to place of Commencement. Including an area of

Fathoms 29 2

"Wharf lot." Part 2

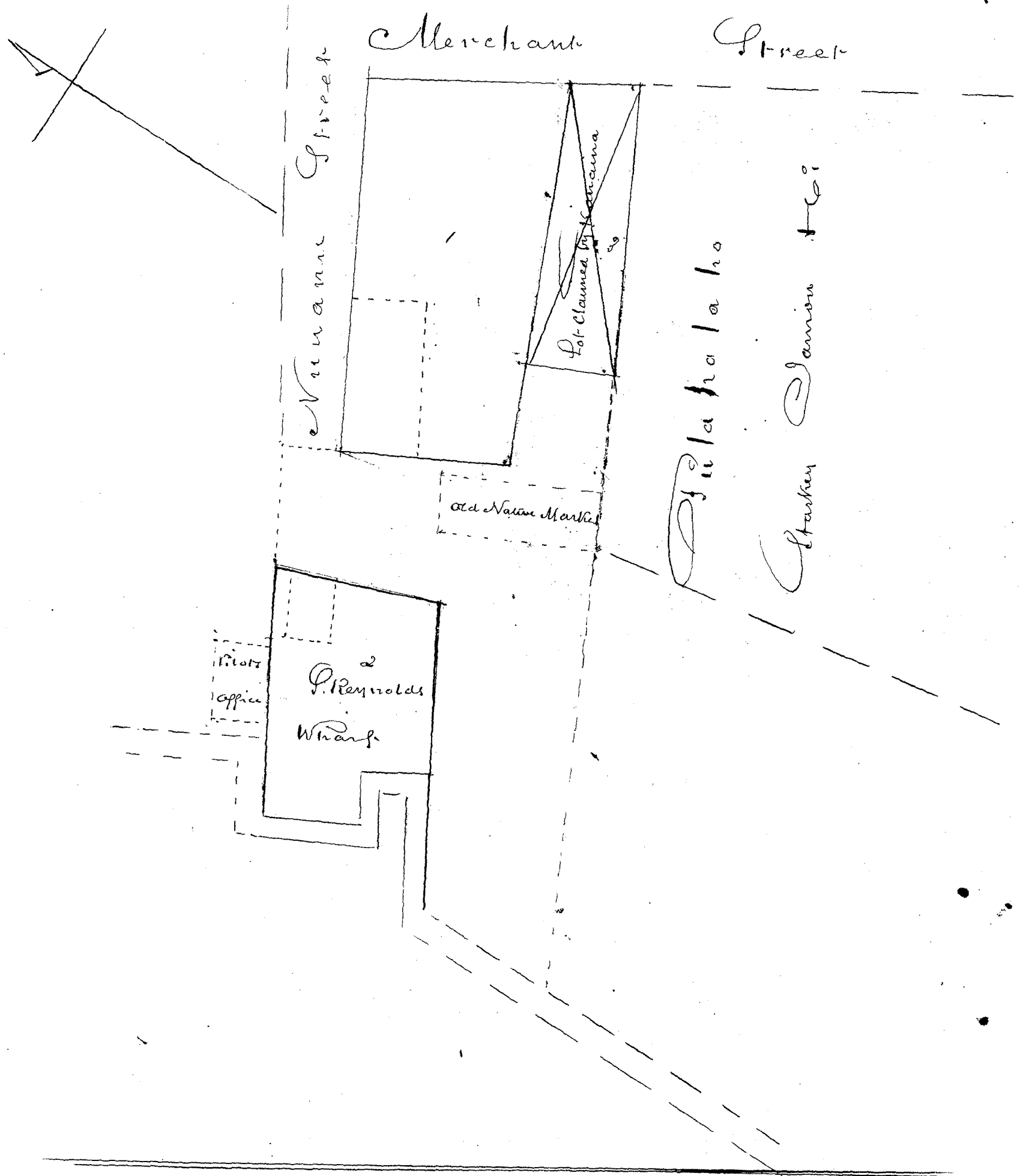
Commenc. at E. corner of 1st lot slip & running N. 57° E. 1 ⁵/₁₀₀ Ch. along 1st Post office & to Point even with N. corner of old Cooks House - Thence S. 25° E. 1 Ch. along Street to E. corner of this - Thence S. 57° W. 1 Ch. along new market place to E. corner of Reynolds' slip - then following around slip & Reynolds' wharf, as it now is to Place of Commencement.

Part 3.

"Part claimed by Cha. Kanaeina, Commencing at E. corner of this, joining Parker, Janion & Co's premises "Pulakotako." & running N. 35° W. 1/2 Ch. along Merchant Street to the Hotel lot - Thence S. 62° W. 1 ^{6 1/2}/₁₀₀ Ch. along Hotel lot to land claimed by Mr. Kekuanaoa - Thence S. 28° E. 50 ^{1/4}/₁₀₀ Ch. along Kekuanaoa's to Pulakotako - Thence N. 60° E. 1 ^{7 1/2}/₁₀₀ Ch. along Pulakotako to place of Commencement. Including an area of

Fathoms 9 2 ³/₄.

See Amended Survey Page 243.



Inclusive Costs
 Survey having been paid by claimant
 Part 1 and 2
 Part 3

July 1. 1851

W. A. Keen
 J. M. Smith
 J. Kekaulaha
 L. ...
 G. M. Robertson

	12
	10
	22

C. No. 2937. William Harebottle. Part 1. Sec 1.

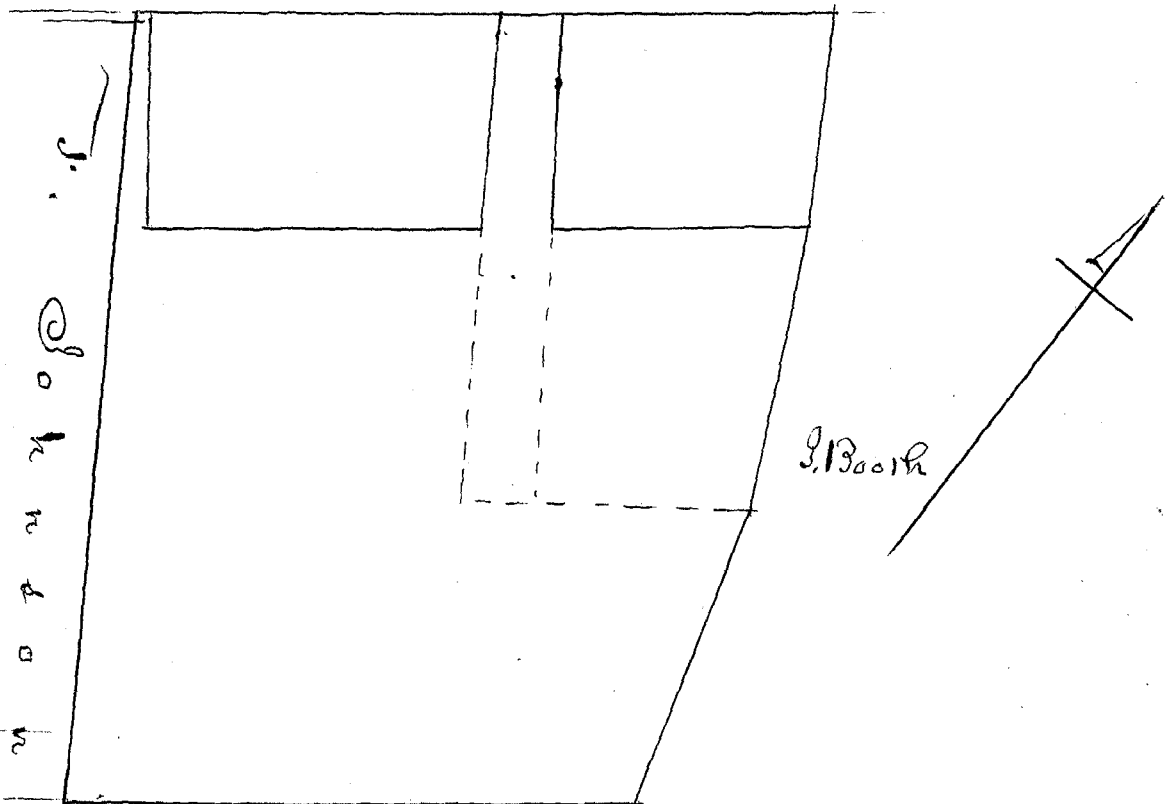
The present claim is for different lands which are situated in the Island of Oahu, Hawaiian Islands: all of which were received by Claimant from his Father in the Year 1832 the time of his decease, who received them from Kamehameha a long time before & held them without dispute to the time when he left them to the Claimant at his death, as stated in Evidence before this Board. We therefore award to the Claimant William Harebottle the Claimant, a feehold title to these lands, less than allodial, which he may commute for a fee-simple title in accordance with the law, subject to the full reservation of all other rights which may be within these lands so awarded, and described in the metes & bounds by A. J. Turner Surveyor as follows: viz.

21 Apr. 1857 "House lot in Honolulu
 Commencing at W. angle adjoining Bowling
 alley and bearing

N. 49 ³ / ₄ E	44 ft 10 in	along Nuuanu Street
S. 38 E	22 " 8 "	" " " " Boyds land
N 49 ³ / ₄ E	27 " 8 "	" " " " " "
S. 25 E	31 " 4 "	" " " " J. Booths "
S. 19 E	31 " 6 "	" " " " " "
S. 58 ¹ / ₂ W.	59 " 8 "	" " " " M. Beck's "
N. 35 W.	81 " 4 "	" " " " J. Johnsons "

To point of Commencement
 at Sea 12.5 or 19 fathoms.

Part 1. Sec 1.
Nuuanu Street



M. Beck's

See Sec 2. Page 136

Cont. - next Page

12.08
 Engineer's
 entry

C. 2937 Part 2 Sect. William Harbottle

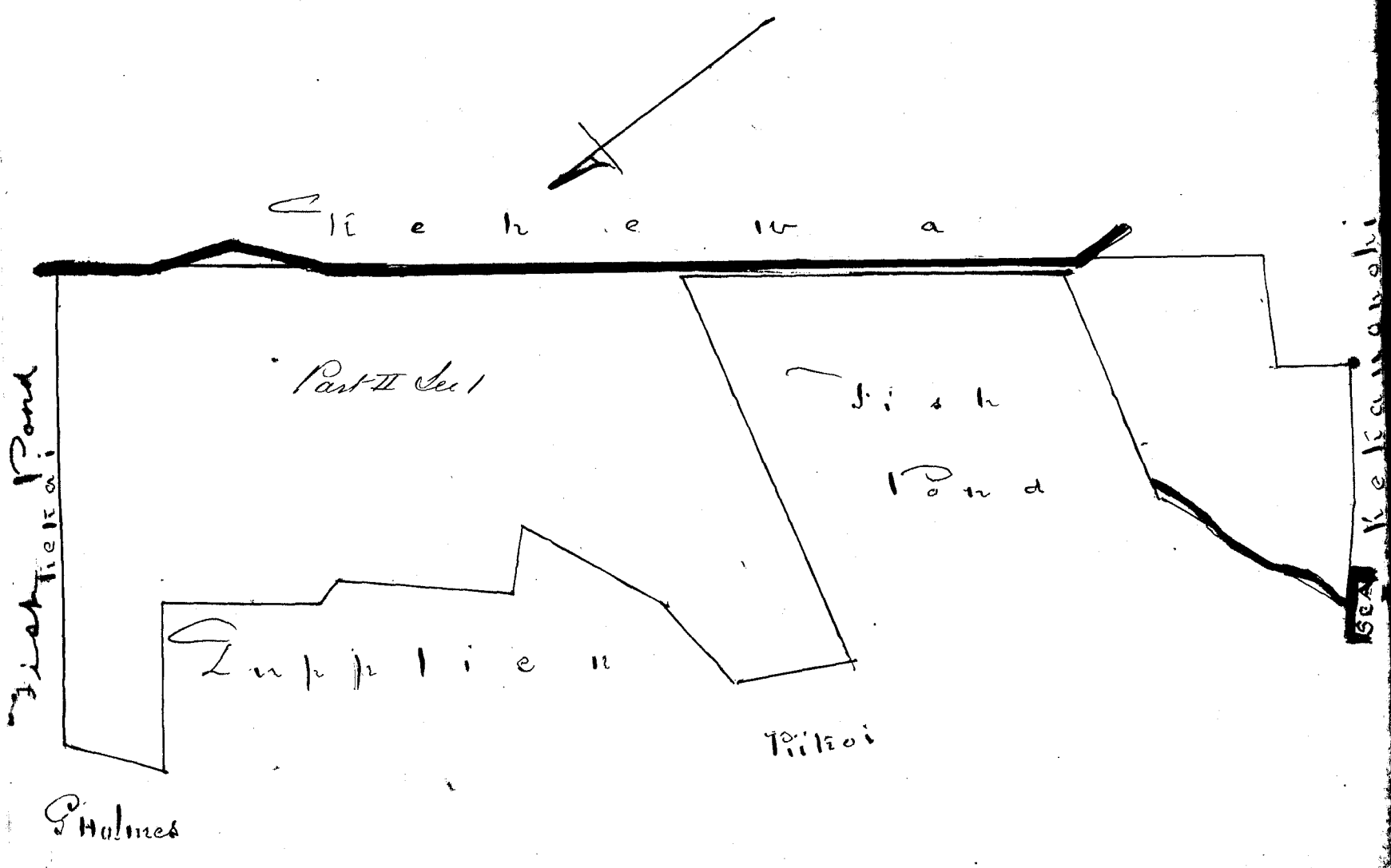
Kapalama Oahu

Comm	Dir	N. Angle	and running	
P. 50	E	613	libls	along Kekais land
P. 41 1/2	W	1595	"	Water Course
N 55	W.	156	"	Kekauonohis
P. 36	W	87	"	"
N 54	W.	196	"	"
N 43	W	138	"	to water run
N 43	E	287	"	the water course
P. 73	E	525	"	Fish Pond
N 11 1/2	E	496	"	A water course
N 72 1/2	W	562	"	Fish Pond
N 34	E	168	"	Kikoi's land
P. 89	E	150	"	A Tupplic
N 71	E	194	"	"
N 39	W	95	"	"
N 27	E	230	"	"
N 11 1/2	W	44	"	"
N 43	E	214	"	"
N 50 1/2	W	225	"	A water course
N 54	E	130	"	G. Holmes land

to Point of Commencement

Area 5.782 Acres

A. J. Turner



Cont. next page

6.29.37. Part 2. Sec 2. William Harbottle

Kapatama Oahu

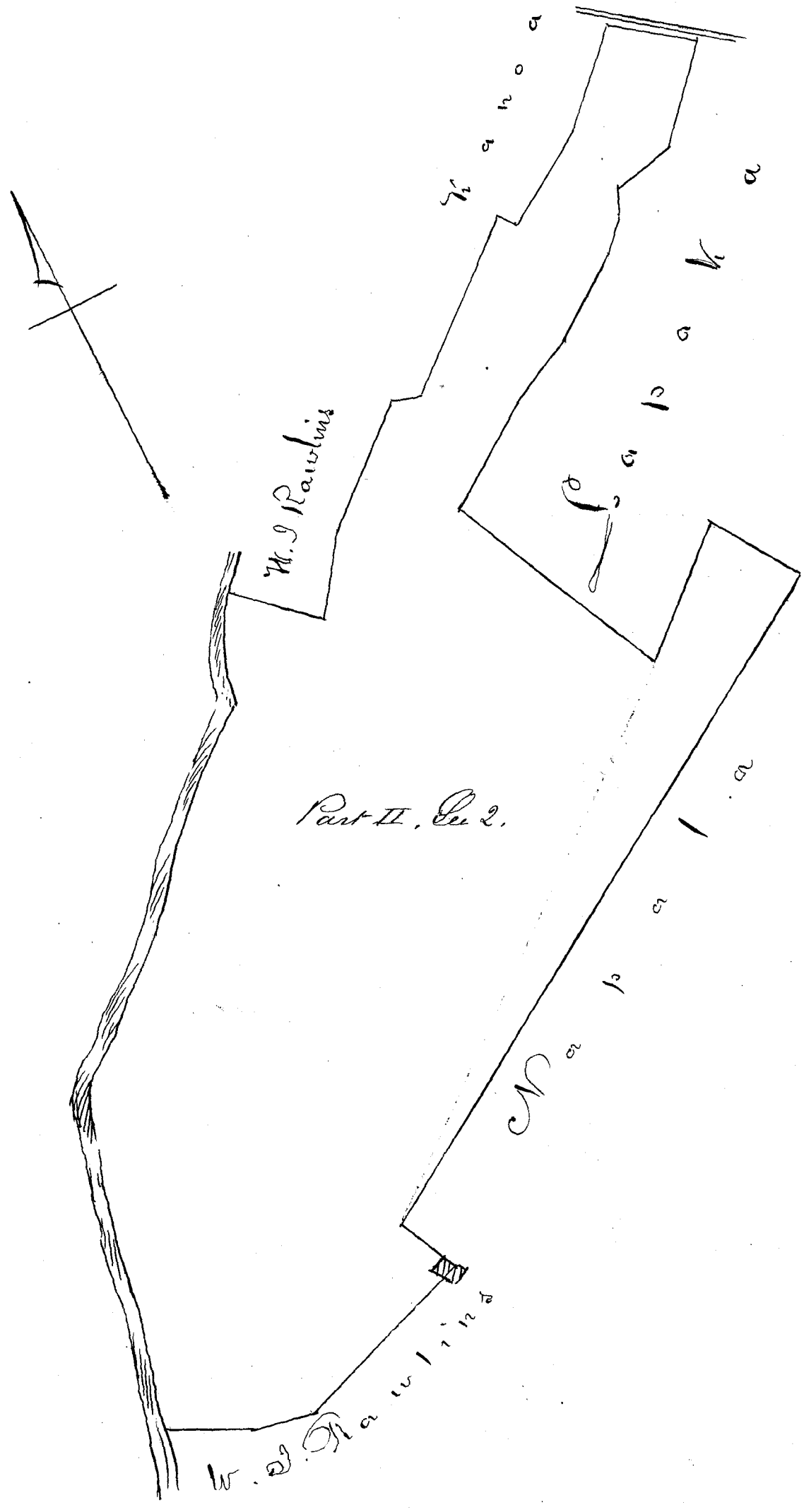
Comm. at S.W. angle on River and running S. 60 E 114 1/2
along W. J. Rawlins thence S. 77 1/2 E 76 1/2 along W. J. Rawlins
Thence N 74 E 315 1/2 along W. J. Rawlins

N	28 W	87 "	"	"
N	57 E	59 "	"	"
N	63 1/2 E	1090 "	"	Napala
N	30 W	150 "	"	Papata
S	51 W	221 "	"	"
N	20 1/2 W	356 "	"	"
N	59 E	184 "	"	"
N	69 E	100 "	"	"
N	59 E	158 "	"	"
N	46 E	65 "	"	"
N	20 E	24 "	"	"
N	82 1/2 E	91 "	"	"
N	50 1/2 E	120 "	"	"
N	45 E	55 "	"	To a Water Course
N	49 W	137 "	"	along do
S	50 1/2 W	162 "	"	Kanoo
S	64 W	160 "	"	"
N	34 W	24 "	"	"
S	58 W	290 "	"	"
N	73 W	36 "	"	W. J. Rawlins
S	55 1/2 W	210 "	"	"
S	39 W	130 "	"	To a large Stone
N	39 W	150 "	"	To the River.

Thence along River to Point of Commencement.
Area 8. 316 Acres

A. J. Turner Surv

Continued next Page



Co. 2937 Part 5 W^m Horstottle

Hi of Waiapu Kaneoke
 "Commenc^d at S. W. angle on River and running
 N W 50 links along Kananas land
 N 10 E 670 " " "
 N 52 E 579 " " Main Road
 S 65 E 380 " " P. Manini
 S 43 E 459 " " "
 S 7 1/2 E 424 " " "
 S 10 E 376 " " "
 S 56 W 815 " " " to the River, thence along
 River to Commenc^t. Area 13-19 1/2 acres

Part 10 Sec 1. Panetaha in Teana
 "Commenc^d at N. W. angle and running
 S 57 E 18 chains along "Hoakakee"
 N 43 E 8 " 10 links " Matae
 N 25 W 12 " 51 " " Nupua to the Water edge
 thence along water edge to Commenc^t. Area 18 1/2 acres
 right of fishing one kind of fish in the adjoining sea bounded as follows:
 Together with the Reef extend^d from N. W. angle N 53
 W about 750 links from N. E. angle N. 25 W about 11 chains
 to outer edge of Reef. agreeably with the new existing laws of
 respecting the rights of Piscally.

Part 10 Sec 2 10 Poi in Teana
 Commencing at S. angle on Edge of Stream and running
 N 26 1/2 W 428 links along Kaulahouitooas
 N 15 1/2 W 186 " " Kawana
 N 52 E 196 " " Mahineini's
 S 43 E 100 " " Kaulahoo's
 S 30 E 581 " " " to the stream thence
 along stream to Commenc^t. Area 2 3/10 Acres

Part 10 Sec 3 20 Poi and Kula
 Hi of Teana
 Commenc^d at N. angle adjoining fishpond of Waitakua running
 S 33 W. 258 links along Waitakua fishpond
 S 10 W. 219 " " "
 S 6 E 261 " " "
 S 9 E 206 " " "
 S 40 E 78 " " Tialaas Kula
 S 52 W 104 " " "
 S 37 E 212 " " "
 S 45 E 450 " " "
 S 36 E 838 " " Waitakua
 S 32 1/2 E 1380 " " "
 S 82 W 580 " " "

N	36	W	981	links	along	Waikaloa
N	54 1/2	W	2090	"	"	"
S	53	W	840	"	"	Opunui's loko
S	33 1/2	E	410	"	"	land
S	35	E	490	"	"	Paukaunala
S	47	E	375	"	"	"
S	33 1/2	E	1270	"	"	"
S	76 1/2	E	6.85	"	"	"
S	53 1/2	E	485	"	"	"
S	38 1/2	E	430	"	"	"
S	69	E	400	"	"	"
N	38	E	760	"	"	Kalakee
N	30 1/2	E	186	"	"	"
N	76	E	535	"	"	"
N	60	E	300	"	"	"
N	11	E	972	"	"	"
N	42	E	110	"	"	"
N	3	W	408	"	"	Mikiola
N	55 3/4	W	536	"	"	"
N	31	W	790	"	"	"
N	5 1/2	W	1850	"	"	to the Sea, thence along

high water mark to Commence. Area 117 3/4 Acres

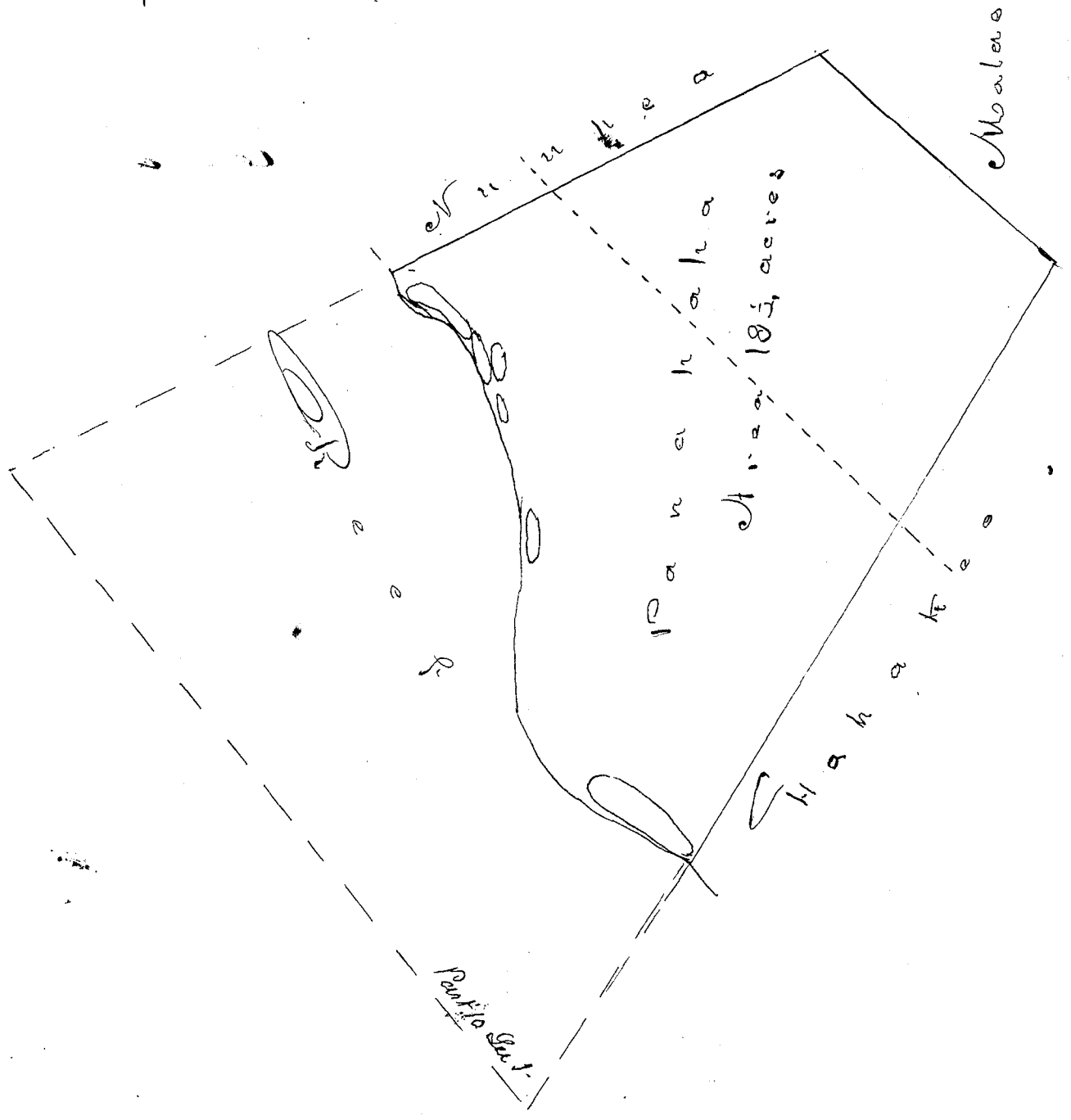
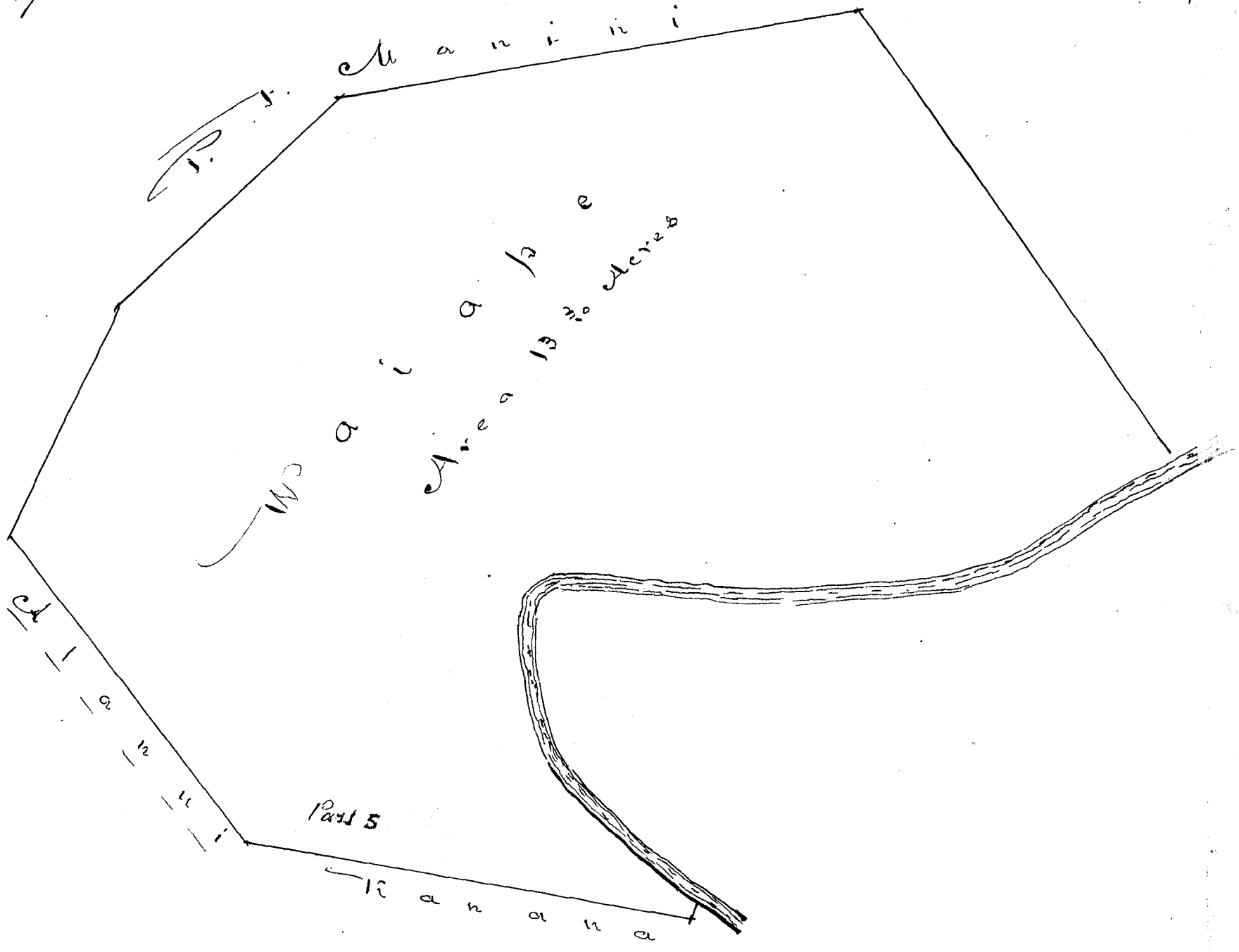
Together with the right of taking one kind of fish in the adjoining Sea, bounded as follows: " reef extending from N. E. angle 16 chains in a line bearing N. 3 E to outer edge of Reef and by line N 20 W 13 ch. from N. W. angle to outer edge of Reef - agreeably with the new existing laws respecting the rights of Piscary.

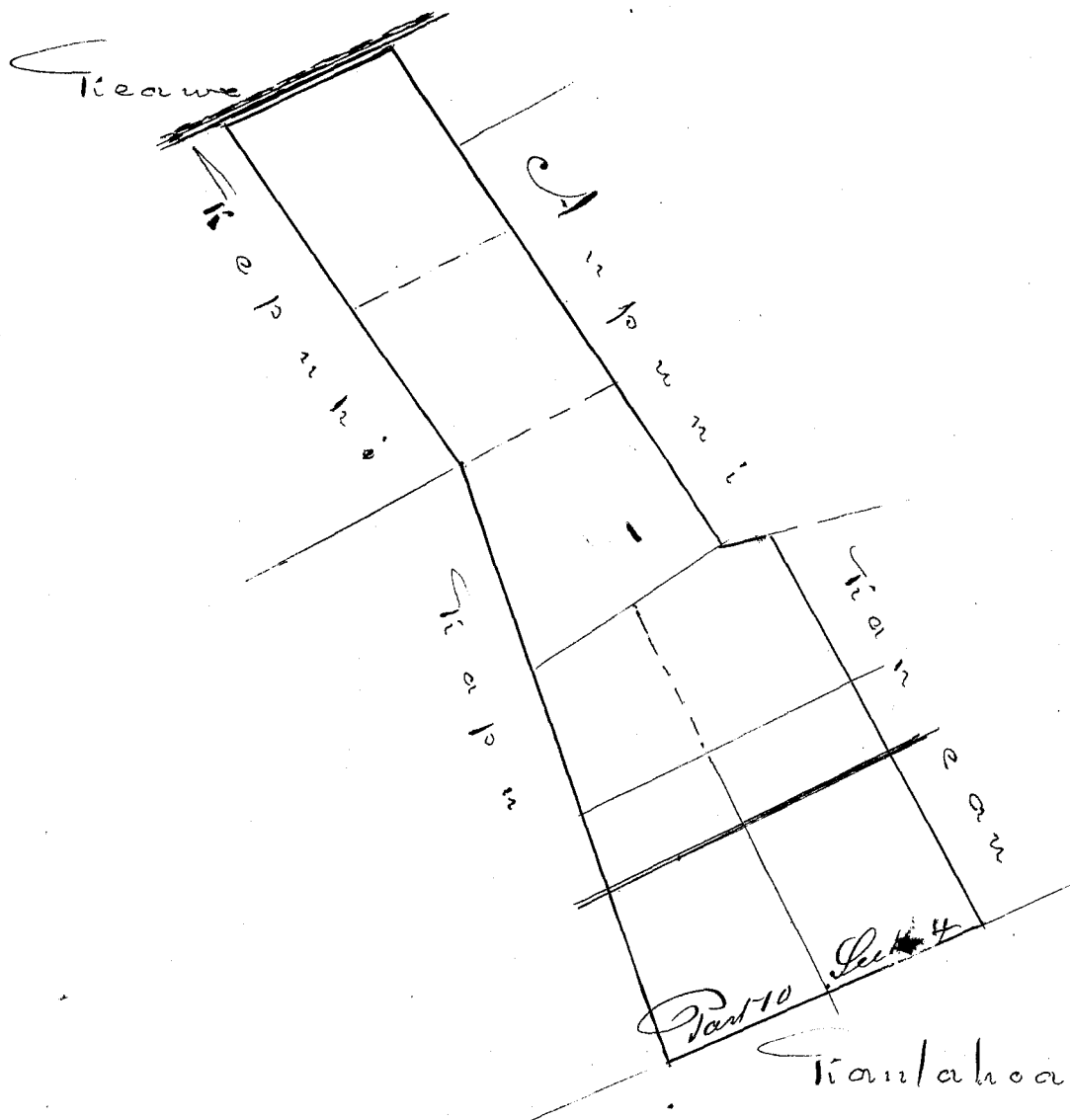
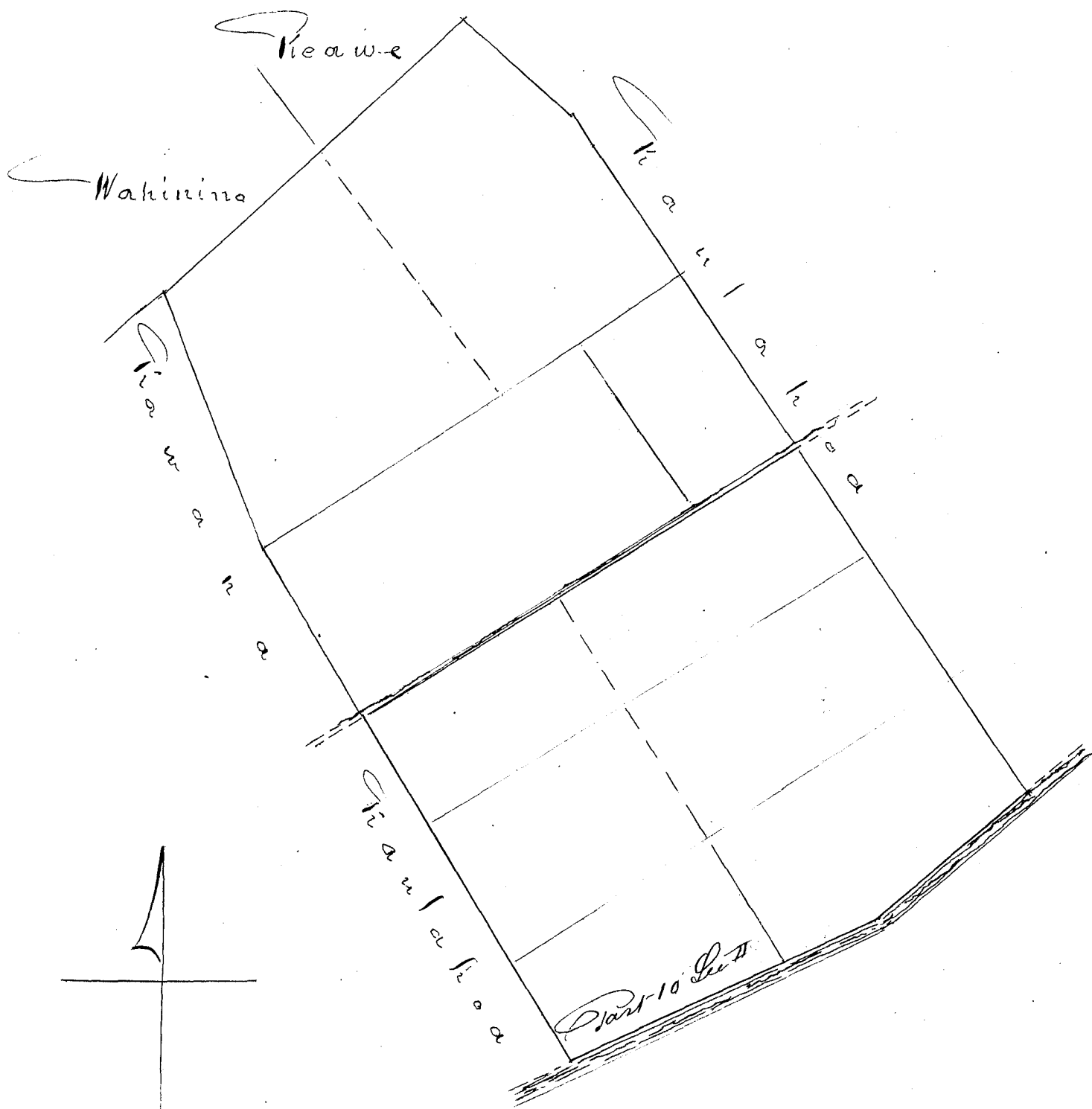
19.20
18.25
2.30
117.75
158.50
2.90
164.40

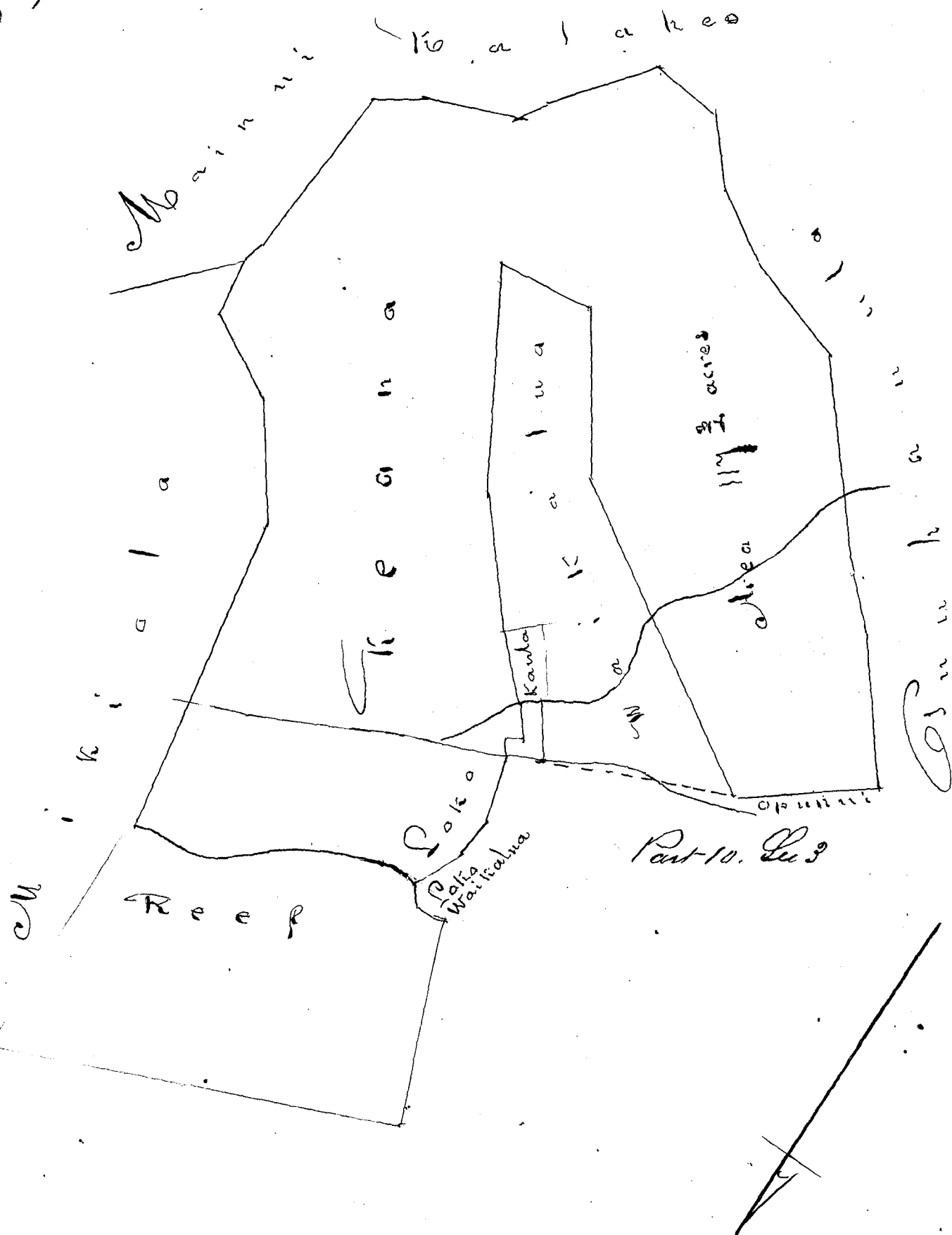
Part 10 Sec 4 9 Poles in Keana

Commence at S. angle and run	N. 16 1/2	W.	675	links	along	Thapas land
N	32	W	450	links	"	" Kapuni's
N	68	E	195	"	"	" Keawe
S	63	E	646	"	"	" Post Land
N	75	E	28	"	"	" "
S	25	E	485	"	"	" Kianeau
S	68	W	377	"	"	" Kaulahou
to Commencement					Area	2 9/10 Acres.

Diagrams in succeeding pages.







Scale of original plan.

Inclusive Costs		A. J. Turner's Survey			
Part Costs	paid in Sec 2	Part 1	Sec 1	Honolulu (Costs & Survey)	6
"		" 2	" 1	Kapalama	8
"	48	" 2	" 2	"	8
"	10	" 5 & 10	Sec 1	Kanaloa 2 at 1/2 ea.	10
"	12	" 10 & 2 & 4		" 2 3	10
"	12	" 10	3		35
Commission Inclusive Costs on 7 claims to					12
					125

August 21. 1851


W. Lee
 J. H. Smith
 J. Kepaulaha
 Leona Li
 G. M. Robertson

The Board of Land Commissioners, having this day the fifteenth of July 1851 adjudicated Claim No 985 P. 1 situated in Honolulu Oahu Island of Oahu, Jacob Supplebeen Claimant & awarded to him a freehold title, less than allodial subject at his discretion to Commutation, as the law prescribes: This instrument will become a valid Voucher of the same - when payment of the costs incurred in said Claim is made & becomes acknowledged therein by the Board or its Secretary:

Amounting to Charge of	
Survey by J. Metcalf	\$ 5.00
Costs of Commission	7.00
	\$ 12.00

Notes of Survey of above named lot.

Commenc'd at markai S.W. Corner of this lot - joining Peretania Lot on (K.III) on mauka side of Peretania St. & running N. 40° 45' W. 2 Ch. 39 1/12 ft. along Peretania St. to the Kapihiki lot - claimed by Kamakee (Pii'poi W.) at W. Corner of this - thence N. 51° 30' E. 1 Ch. 21 1/2 ft. along Kapihiki lot to Peretania lot at mauka N. corner of this Thence S. 33° E. 2 1/2 Ch. to mauka E. corner of this lot Thence S. 45° 30' W. 1 Ch. 1 4/12 ft. always along Peretania lot to commencement
 Includ'g an area of 359 ft. 6.
 May 29. 1849.



July 15th 1851

W. Kee
 J. H. Smith
 J. Kekaulahas
 L. ...
 G. M. Robertson

C. No 610 J. C. B. Poole

This is a claim for four pieces of land, situated in Honolulu-
cuna Island of Oahu.

According to the testimony of His Highness John Young these several lots were given by him to the Claimant in the Year 1831, who states the Claimant's title to be the same as his own; and that the King has a claim upon the land.

The title being clear, we award to the Claimant, J. C. B. Poole a freehold estate in the above claimed lands as they are described in their metes & bounds in the accompanying surveys of J. Metcalf - which may be commuted for a fee-simple title as the law prescribes - reserving all other rights which may be situated within them, to be independantly awarded to rightful Claimants.

"Survey of No 1 Niolopa in Nuuanu Valley"

"Commf. at Corner of Stone wall on E. Side of Nuuanu Road
on Makai side of this land, joining land claimed by Kekuanoo
and running S. $46^{\circ} 30' E.$ 1 Ch. $19 \frac{1}{2}$ ft along wall between this
& Kekuanoo's to slight angle - thence S. $49^{\circ} 30' E.$ 1 Ch. $48 \frac{1}{2}$ ft.
to angle by Auwai. Thence N. $36^{\circ} 15' E.$ $33 \frac{1}{2}$ ft. along auwai
to stake - angle - Thence S. $57^{\circ} 15' E.$ 2 Ch. down bank and
to stake, $23 \frac{1}{2}$ ft. beyond River; with $15 \frac{1}{2}$ ft. of J. Poole's wall,
Thence N. $36^{\circ} 15' E.$ 5 Ch. $6 \frac{1}{2}$ ft. to stake on left. side and
10 ft. from River E. Corner of this land - Thence N. $45^{\circ} 45' W.$
2 Ch. $31 \frac{1}{2}$ ft. across River sup bank to stake in makai side
of Kekuanoo's Ki fence - Thence N. $53^{\circ} 15' W.$ 5 Ch. $60 \frac{1}{2}$ ft.
along Nuuanu to Road - Thence N. $67^{\circ} 15' W.$ $36 \frac{1}{2}$ ft. across
road to Corner wall - Thence N. $49^{\circ} 15' W.$ $3 \frac{1}{2}$ Ch. along
Kekuanoo's to slight angle in wall - Thence N. $43^{\circ} 15'$
W. 5 Ch. $39 \frac{1}{2}$ ft. to N. Corner of wall end of this land -
Thence S. $31^{\circ} W.$ 1 Ch. $26 \frac{1}{2}$ ft. along Kekuanoo's to
W. Corner of wall & of this land - Thence S. $40^{\circ} E.$ 6 Ch.
 $55 \frac{3}{12}$ ft. along St. Finners place to slight angle in wall - Thence
S. $41^{\circ} E.$ 2 Ch. $24 \frac{1}{2}$ ft. to Road - Thence S. $41^{\circ} E.$ 2 Ch.
 $24 \frac{5}{12}$ ft. to Road. Then S. $51^{\circ} 30' E.$ $38 \frac{3}{12}$ ft. across Road
to Corner. Includf. an area inclusive of Road
June 10. 1847 Acres $8 \frac{89}{100}$

"No 2. Kato & Mula joined in Puni"

"Commf. at Rock marked x among a knowl of Rocks on Makai
boundary of this, between Kato & Mula land, and running
S. $7^{\circ} 30' E.$ 2 Ch. $52 \frac{8}{12}$ ft. along Tuhau's to W. corner of
Kato patch - Thence S. $68^{\circ} 30' E.$ 1 Ch. $11 \frac{2}{12}$ ft. along Nuuanu
to a stone on E. edge of Auwai - Thence S. $17^{\circ} 30' W.$ 2 Ch.
 $20 \frac{1}{2}$ ft. along M. Kekuanoo's to corner of Kato patch -
Road marked ✓

Thence S. 58° 15' E. 1 Ch. 55 1/2 ft. to River bank - angle - Thence S. 70° 30' E. 6 Ch. 53 1/2 ft. across River and along Pali to stake on Kuauua - S. Corner of this land - Thence N. 44° E. 44 1/2 ft. to stake in Kalo Patch - E. Corner of this land - Thence N. 44° 30' W. 4 Ch. 60 1/2 ft. along Lunalilo to stake - on Edge stream - Thence S. 60° W. 1 Ch. 3 1/2 ft. along and across stream to stake - angle - Thence N. 40° 45' W. 1 3/4 Ch. to stake top of bank - Thence N. 2° 30' W. 3 Ch. 44 1/2 ft. to large Rock marked + along Wanaiahoe - Thence N. 43° W. 4 Ch. 36 1/2 ft. to Rock marked + on maikai edge of small dry gulch - Thence N. 33° W. 16 Ch. 43 1/2 ft. to Rock marked + in old wall near foot of Pali 27 1/2 ft. maikai of intersection with wall leading up Pali - Thence N. 58° W. 5 Ch. up to Kuai Pali - Thence S. 80° W. 2 3/4 Ch. along Kuai Pali to large Rock - Thence S. 29° E. 8 Ch. 39 1/2 ft. down Pali to Rock marked + at foot of it - Thence S. 44° E. 16 Ch. 8 1/2 ft. to 1 Pair of Commence!

Includ. an area of Acres 12 5/10

N^o 3. Kaihee in Punui

Comm. at Stake at Corner of Kalo Patch and E. Corner of this land & Runn. N. 51° W. 1 1/4 Ch. 52 1/2 ft. along maikai side of this land up Pali to large Rock marked + on top - slight angle - Thence N. 45° 15' W. 5 Ch. 62 ft. across Gulch and up to point by Path 9 3/4 ft. W. of stone marked + - Thence S. 67° W. 3 1/2 Ch. along path to Stewa - W. Corner of this land - Thence S. 46° 15' E. 21 Ch. 39 1/2 ft. across Gulch over & down Pali along Kuauua land called Stewa to stone at S. Corner of this land - Thence N. 50° 15' E. 3 Ch. 57 3/4 ft. along Oloku to 1 Pair of Commence!

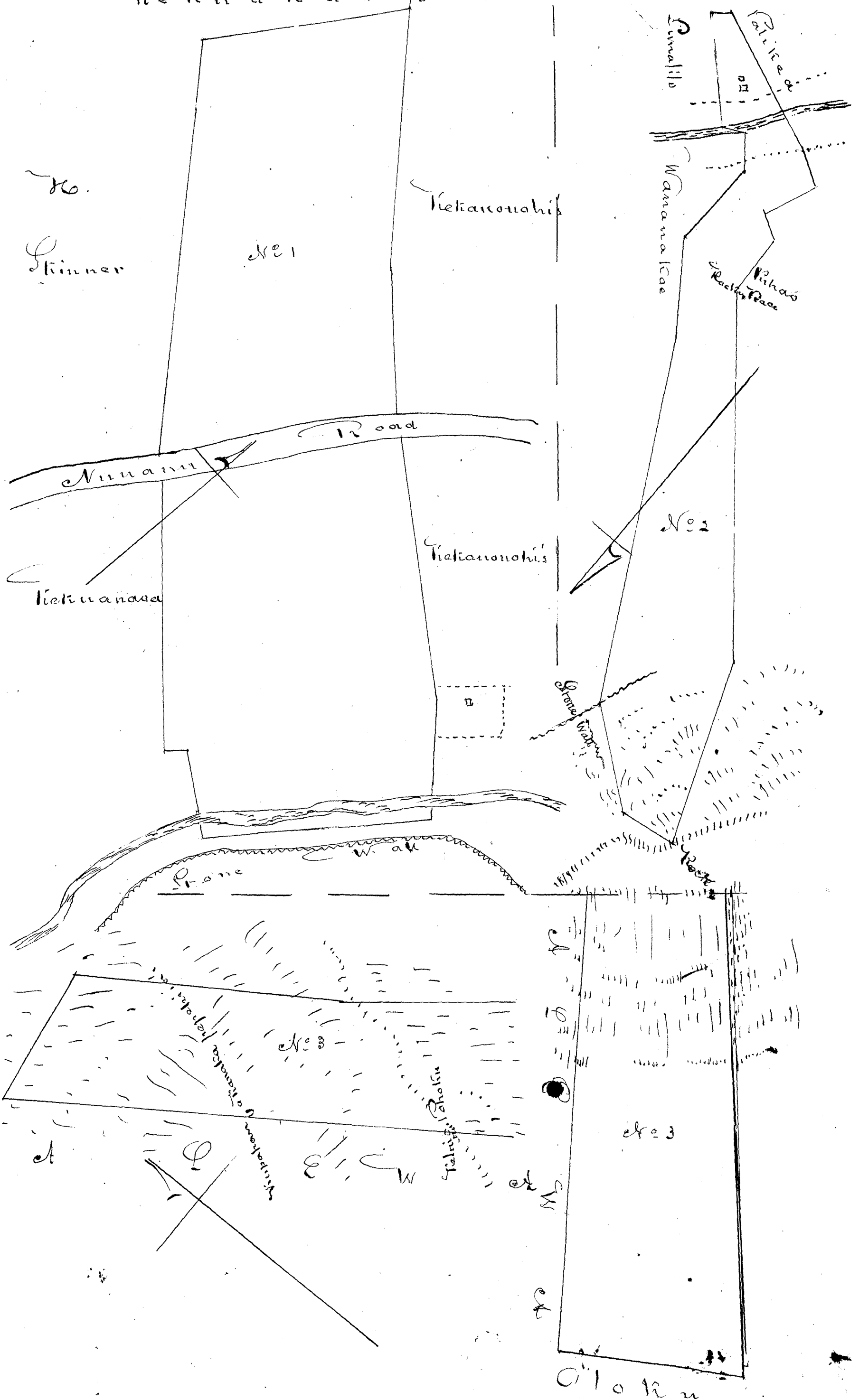
Includ. an area of Acres 6 8/10

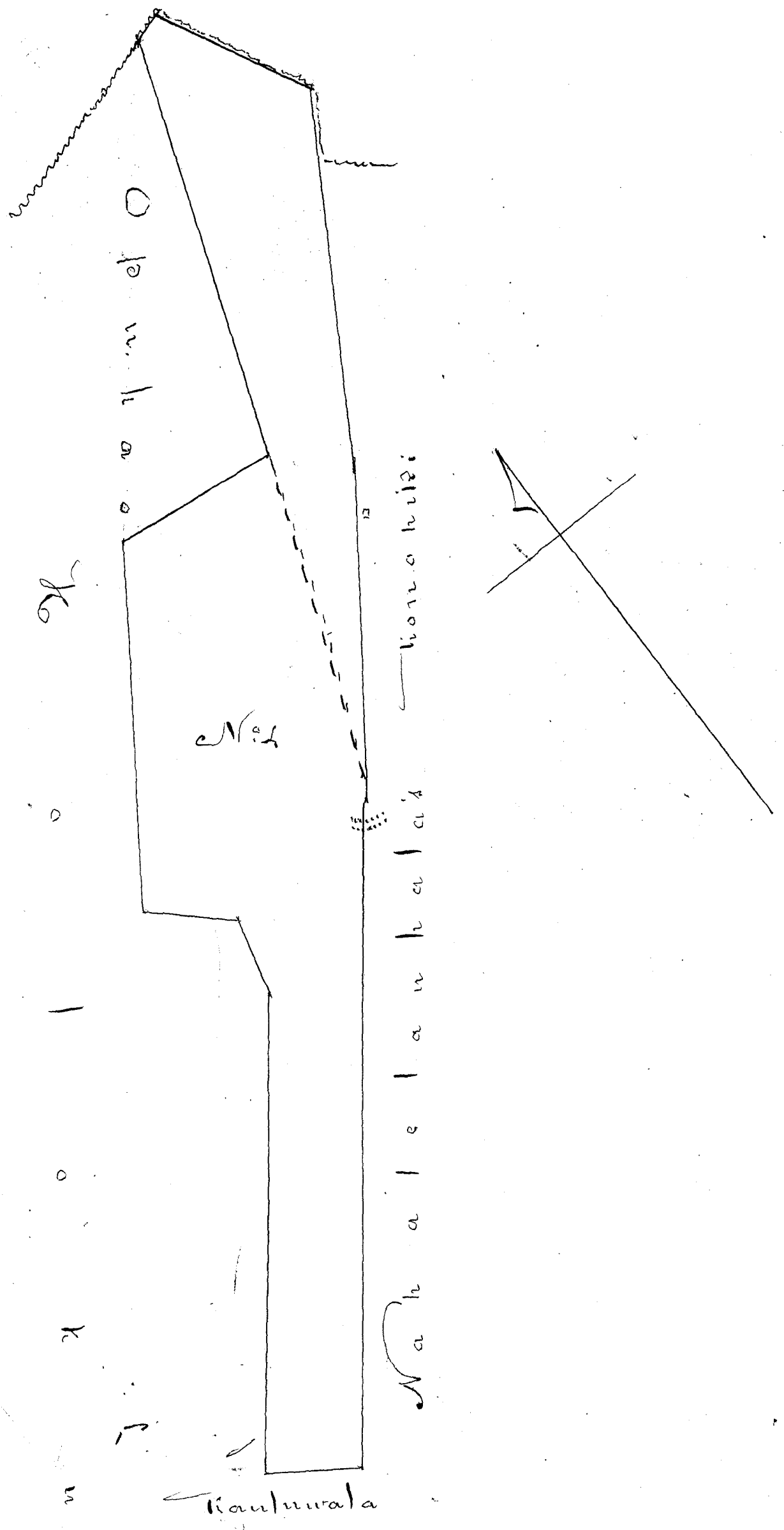
N^o 4. Hoopenui in Punui

Comm. at N. Corner of wall & Runn. S. 74° W. 26 1/2 ft. along wall to stone marked + - Thence S. 21° W. 7 Ch. 9 1/2 ft. along Opuhao's to stake at corner - Thence N. 81° 30' W. 2 Ch. 55 1/2 ft. to stake at angle - Thence S. 33° W. 6 Ch. 6 1/2 ft. along land called Ho'oloku to stake - angle - Thence S. 48° 45' E. 1 Ch. 37 1/2 ft. along Ho'oloku to stake - angle - Thence S. 14° W. 1 Ch. 21 1/2 ft. to stake at corner of Kalo Patch - Thence S. 29° 15' W. 8 Ch. 6 1/2 ft. along Ho'oloku to stake at W. Corner of this land - Thence S. 57° E. 1 Ch. 36 1/2 ft. along Kiauwela to stake S. Corner by Auwai - Thence N. 38° 30' E. 10 Ch. 62 1/2 ft. along land occupied by Nahalelauhala to Rock marked + at W. Pahoehoe - Thence N. 36° E. 5 1/2 Ch. along Nahalelauhala's to stake at slight angle - Thence N. 32° E. 6 Ch. 28 1/2 ft. to E. corner of stone wall - Thence N. 30° 30' W. 2 Ch. 47 1/2 ft. along wall to 1 Pair of Commence!

Includ. an area of Acres 5 4/100

Heikuanada





Inclusive Costs (Surveyor Paid by Claimant)

on L. preceding Claims

\$ 15.00

August 10. 1851

W. H. Smith
 J. H. Smith
 J. Kekaulahas
 Franki S. M. Robertson

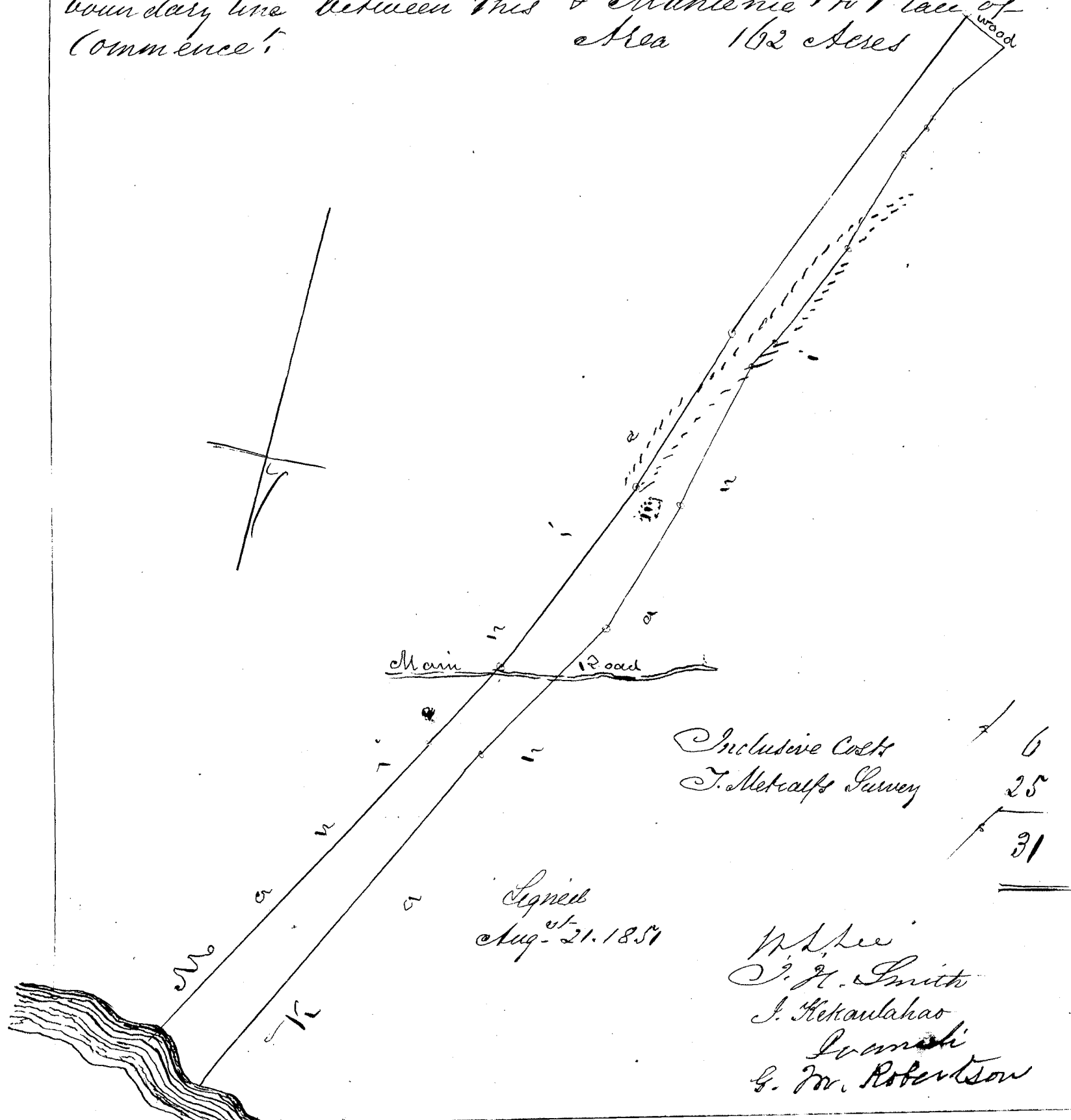
C. No 6202 Francis Davis

This claim is for a land in the district of Kamakua Hawaii; and the Evidence received upon it being considered sufficient to establish the right, We herewith Award to the Claimant Francis Davis, a ~~fee hold~~ ^{fee simple} title to the same, which he may commute for a fee-simple title in accordance with the law - and as described in its metes & bounds in the accompanying Survey of J. Metcalf of 12th April 1849 subject to the reservation of all legal rights for award which may be included within the assigned limits of the said survey.

Notes of Kamakua in Kamakua Hawaii

Commence at Ohia tree marked + at makai edge of thick wood on boundary line between this land and Manieie - the mauka S. E. Corner of this - & running N. 64° W. 7 ³/₁₀ Ch. * across this land to pile of stones on boundary line between this land & land called Kamau - then running along boundary line between this & Kamau to the Sea - then along Sea ^{East}ward 12 ⁷/₁₀ Ch. to Manieie again - then running along up boundary line between this & Manieie to Place of Commence^t.

Area 162 Acres



Inclusive Costs	6
J. Metcalf's Survey	25
	<hr/>
	31

Signed Augth 21. 1851

W. Lee
 J. H. Smith
 J. Kekaulahao
 L. Amaki
 G. W. Robertson

altered on
 advice of
 G. W. Robertson
 & W. Lee
 Pres.
 Rec^d from
 Hawaii
 date 6 Oct^r
 from G. W. Lee
 S. H. Lee

C. 2937 Part 1. Sec 2. William Hoarbotte

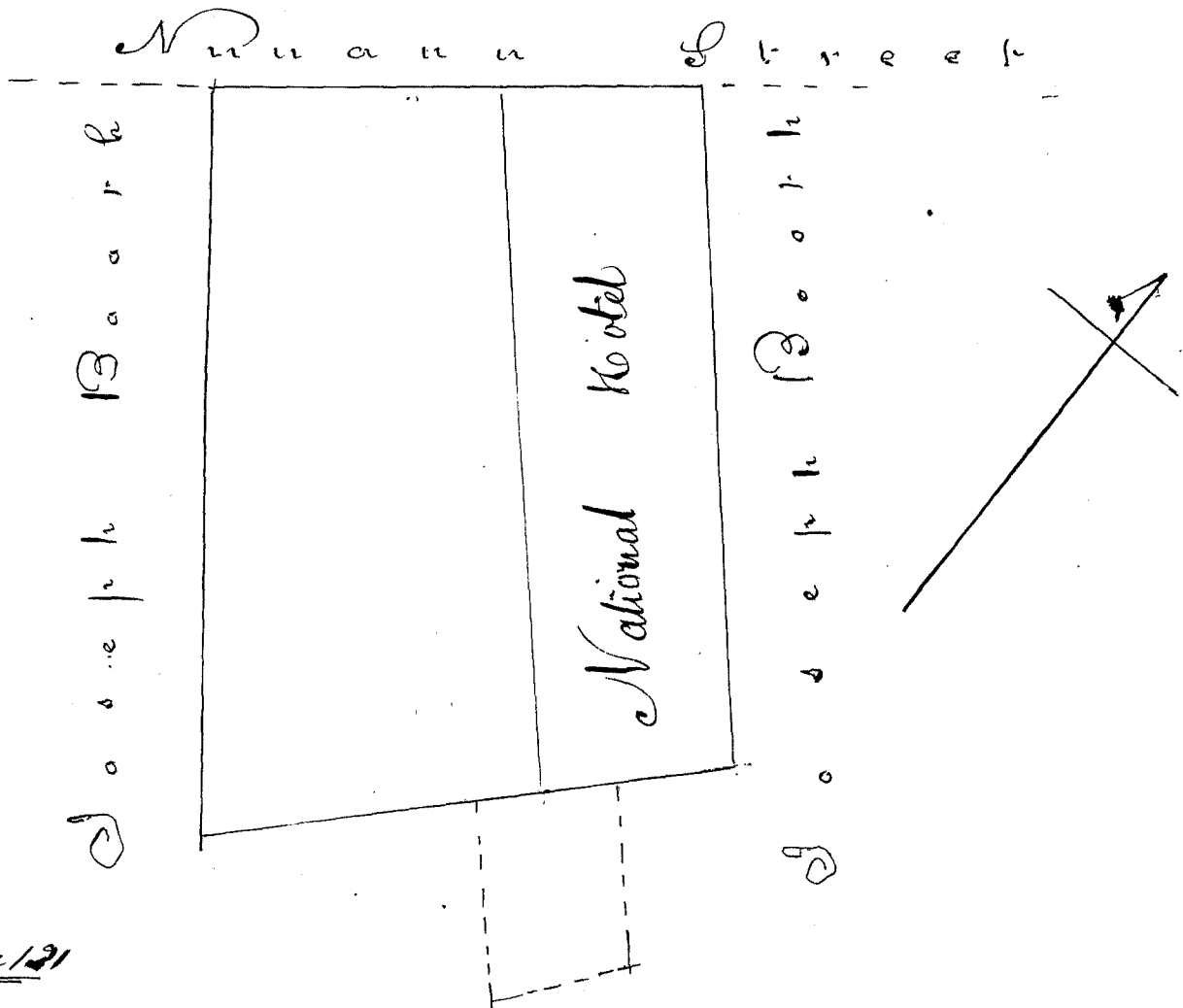
Map

The present Claim is a part of that awarded under Part 1 Section 1 of the same number and constituting Section 2 - and being similarly situated as the other in every respect as to right, We Award to the Claimant William Hoarbotte, the same title of a freehold estate which may be commuted according to law for a fee-simple title - as described in its metes and bounds in the accompanying survey of A. J. Turner.

Commencing at N angle & running S. 19 1/2 W. 52 ft. 10 in. along Nuuanu St. S. 38 1/2 E. 81 ft. along J. Booths lot. N. 13 1/2 E. 58 ft. 6 in. along J. Booths lot. N. 23 W. 77 ft. 6 in. along J. Booths lot to point of Commencement

1 Aug. 1851.

Area 14 1/4 fathoms.



See Sec 1. Page 121

Costs -	Inclusive Comm ⁿ - Costs	\$ 2
	A. J. Turner's Survey	3
		<hr/>
		5

August 31. 1851

W. L. Kee
 J. H. Smith
 J. Kekaulahas
 Loomis
 G. M. Robertson



This claim comprises the remaining lots belonging to the above named Mission, situated in Honolulu, Oahu, and is the balance of the Honolulu Claims under the same number as that of Henry Dimond, the only one of this class yet awarded - and are described in the following Survey of J. Metcalf
 Kawaihae - Alii

No 2 "Part occupied by Messrs Chamberlain & Hall." See See See
 (commenc^d at intersection of Mission & Church Streets (N. corner of Mr. Chamberlain's) & running S. 22° W. 1 Ch. 60 ¹/₂ ft. along Mission St. to Depository - thence S. 19° 41' W. 1 ¹/₂ ch. to W. corner of Depository - angle - thence S. 32° 30' W. 11 ft. to corner of St. - thence S. 42° 15' E. 2 Ch. 55 ¹/₂ ft. along wall to N. corner of lot claimed by Pehu - thence S. 60° E. 2 Ch. 39 ft. E. corner of the Pehu lot. thence N. 32° 15' E. 2 Ch. 12 ¹/₂ ft. along Pullock's pen to corner - thence S. 65° E. 1 Ch. 6 ft. to corner wall at S. St. thence N. 68° 30' E. 3 Ch. 15 ¹/₂ ft. to angle - thence N. 57° E. 2 Ch. 13 ¹/₂ ft. along S. to Church St. - thence N. 79° 45' W. 4 Ch. 54 ⁷/₂ ft. along Church St. to Angle - thence N. 71° 15' W. 5 Ch. 33 ³/₂ ft. to Commence^d.

Includ^d an area of Acres 3 ²⁹/₁₀₀
 King App 26 3.29
 ap 4 - 2 17
 5.36
 Index Hawaii Alii ap 3 16 39
 6 6 66
 Kawaihae
 Index Hawaii Alii
 App 2, 3, 4

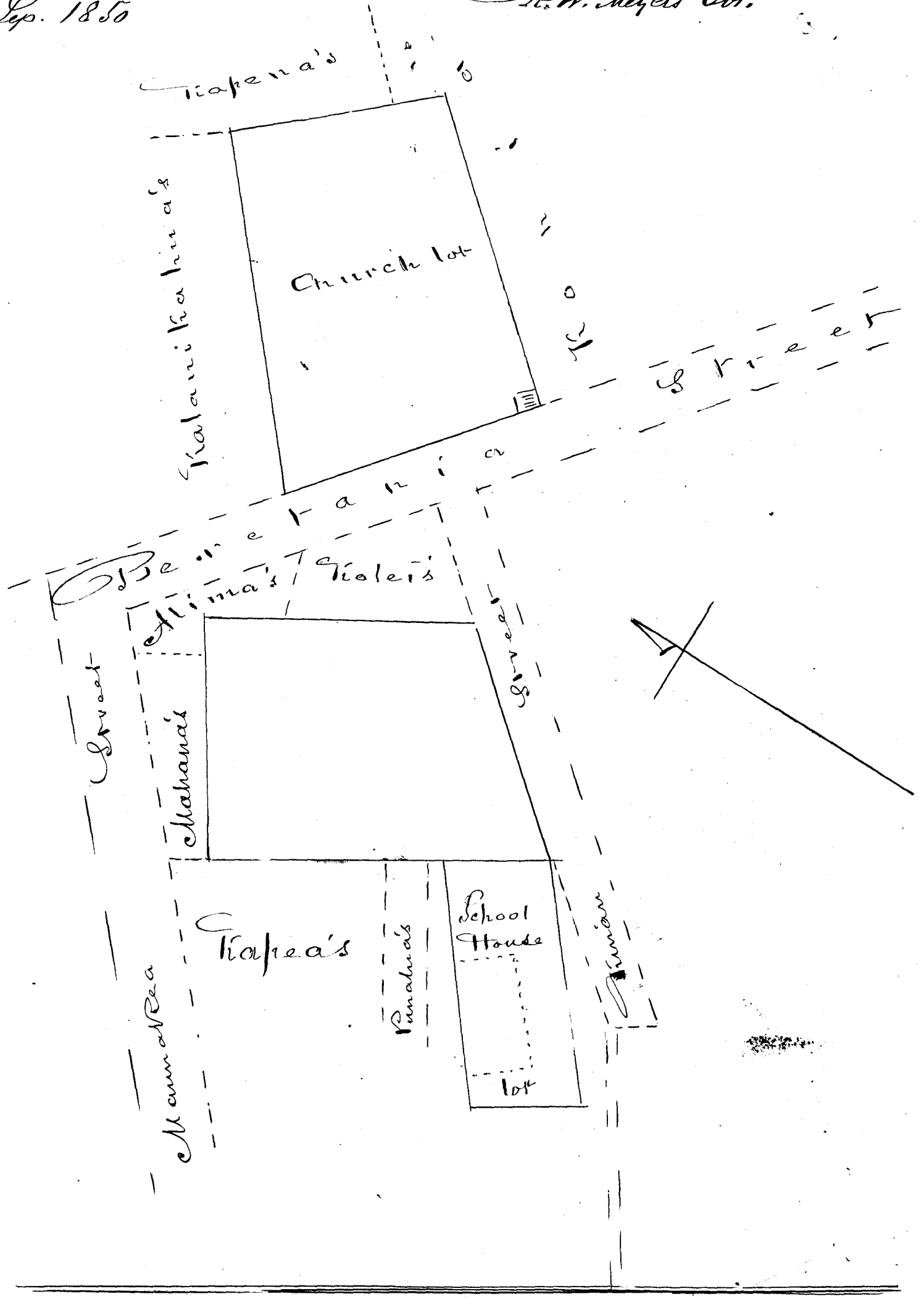
No 3 "Part occupied by Armstrong - & Rodgers - Printing establishment &c &c
 Commencing at Corner of Church St. and lane leading round Printing Office S. Corner of Book bindg. Race. and running N. 70° 15' W. 3 Ch. 31 ¹/₂ ft. along Church St. to N. W. side of lane between Armstrongs dwelling - house place and lot occupied by Kahema - thence N. 38° 15' E. 2 Ch. 43 ft. along lane to lot occupied by Rodgers - thence N. 44° 15' W. 1 Ch. 35 ft. along Kahemas to Hannah Koopers lot - thence N. 33 ¹/₂ W. 25 ft. to maikai W. corner of Rodgers' house lot - thence N. 59° 15' E. 1 Ch. 52 ¹/₂ ft. along H. Koopers to lane - then following around lane as now laid out to Church St. at point of Commence^d. Includ^d an area of
 Acres 1 ³/₄

No 4 "Part occupied by Mr. Castle - Pasture ground &c &c
 (commenc^d maikai S. corner of lot claimed & occupied by Kalaikiana. on mauka side of lane. & running N. 57° E. 3 Ch. 64 ¹/₂ ft. along Kalaikianas to N. corner of Pasture ground - thence S. 41° E. 17 ¹/₂ ft. along mauka side of Pasture ground to angle in stone wall. thence S. 63 ¹/₂ E.

Contd from Page 138

"Rev. L. Smith's School House lot in Kaunakapili, Honolulu
 Commenced at point N. E. corner of this lot at intersection
 of L. Smith's dwelling House lot & Kuniu St. and running S.
 50° 45' W. 2 Ch. 9 1/2 lbs along Kuniu St. - thence N. 33° 30' W
 9 1/2 lbs along Kua wahae's lot - thence N. 51° E. along Punaluu's
 lot 2 Ch. 10 1/2 lbs - thence S. 33° E. 9 1/2 lbs along L. Smith's dwelling
 House lot to point of commencement
 Area 233 1/2 square feet
 R. W. Meyer Sur.

20th Sep. 1850



The preceding described Claims in five distinct parts, all in Honolulu
 Island of Oahu are situated as follows: viz (N's having been formerly
 awarded to Henry Simons for the Mission) Nos 2, 3, 4, 5 are in the
 district of "Kauaihas" - the whole of which district was given to

the present Claimants of the "American Sandwich Island Mission at an early date by the Government of these Islands, NCB not being in the same District, but is situated at the N. West part of Honolulu, called Kaumakapili; and was obtained at a much later date, in the Years 1837 & 1838.

We consider the Title of the "American Board of Commissioners for foreign missions," to be the same in its nature to the aforesaid lands comprised in the several surveys accompanying of five distinct portions or lots, as that set forth in the award of the lot (N^o 1), then occupied by Henry Demond. under date of February 1. 1849.

We therefore award to the "American Board of Commissioners for foreign missions," the aforesaid lots as described in the accompanying surveys of J. Metcalf, with an addition to that of Kaumakapili of an omitted school-house lot attached, made by R. W. Meyer surveyor, — to have and to hold to them and to their Successors, during the Existence of the Sandwich Islands' Mission. — viz. as long as they shall continue to exist and labor to promote the Christian faith they now profess. — but if they should cease to exist, or to pursue the object of their profession, these lands will then revert to the Sandwich Island Government, or other legal Claimants.

The above award, however, is made upon the express understanding, that if the "American Board of Commissioners for foreign missions," shall desire to lease, sell, or otherwise dispose of these lands, or any portion of them, they shall be at liberty to do so, by first obtaining the consent of the Sandwich Island Government, to such lease, sale, or other disposition.

Mission Inclusive Cocks (5 claims) and
additional Survey of school lot by R. W. Meyer

4 15

November 18th 1851

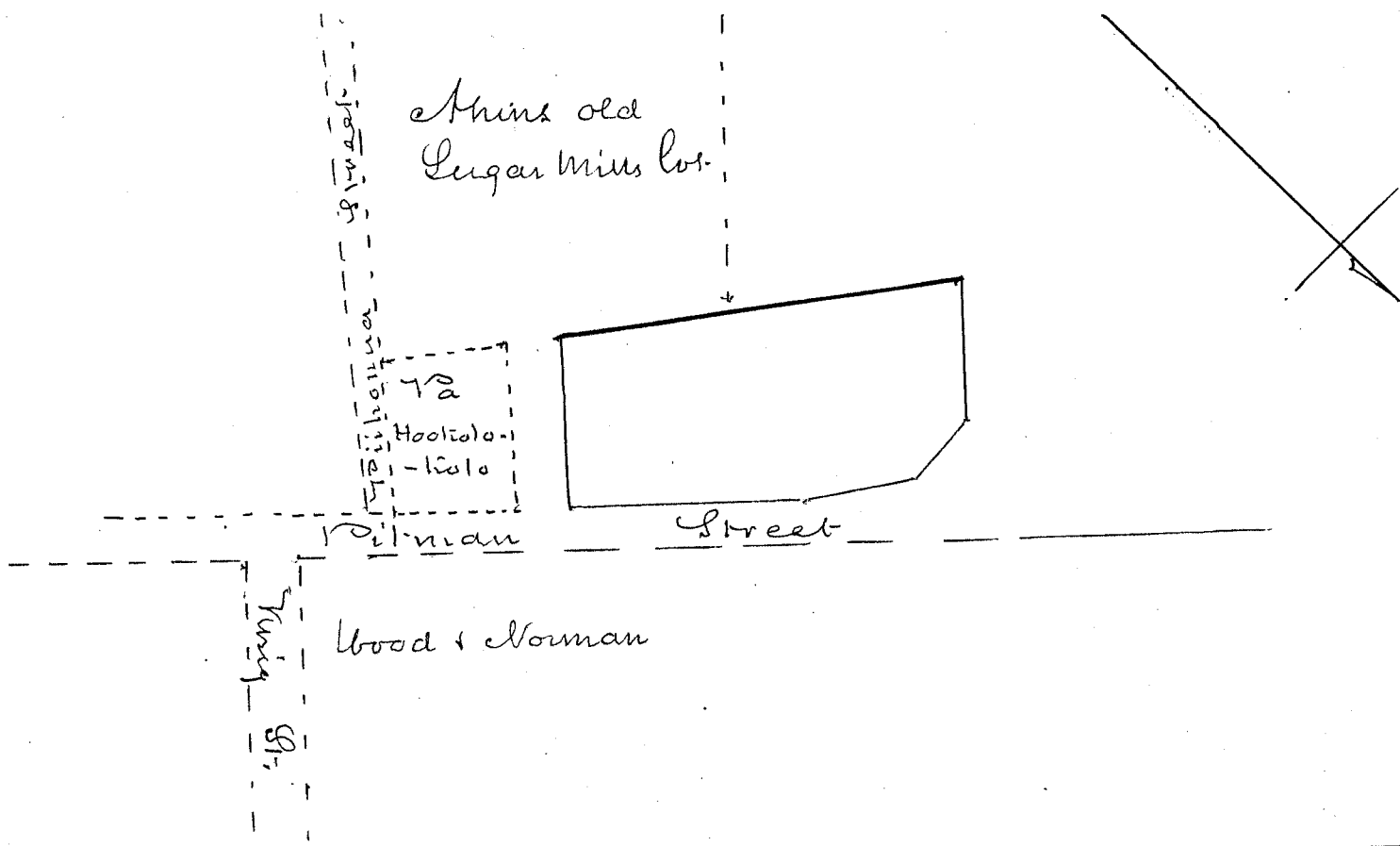
W. L. Lee

J. H. Smith
of Honolulu
G. M. Robertson

C. No 1102618. *Ahina* alias *Ahsein*

The Board of Land Commissioners have this day awarded to the Claimant *Ahina* alias *Ahsein*, upon sufficient Evidence received upon Examination of the Claim, a freehold title less than allodial, subject to optional commutation as the law prescribes, to the House lot described in the accompanying Survey of J. Metcalf, and situated in Pihonua, Hilo, Hawaii.

" Commencing at E. Corner of this lot on Maunaka side of Pitman Street & on N.W. side of Passage separating this from Pa hoo kotokolo and running N. 40° W. 2 Ch. 41 3/4 ft. along Pitman St. to slight angle in fence - Thence N. 53° 15' W. 1 Ch. 19 1/2 ft. along Street to angle in fence. Thence S. 89° 30' W. 53 3/4 ft. along fence to large flat Rock marked + at angle. Thence S. 50° 30' W. 1 Ch. 39 1/2 ft. to W. Corner of this lot at large Rock. Thence S. 46° E. 2 Ch. 44 3/4 ft. along Humehumu to stake at N. Corner of Ahins (Carpenters) "Old Sugar mill lot" Thence S. 47° 45' E. 1 Ch. 54 1/2 ft. along maikai side of Ahins lot to S. Corner of this. Thence N. 47° E. 2 Ch. along Passage separating this from Pa hoo kotokolo to place of Commence. include an area of 1165 or 963/10000 of 1 acre. July 6 - 1857.



Inclusive Costs (Survey Paid)

\$ 5.00

September 25th 1857

W. H. Bee
J. H. Smith
J. Kepaulaha
Council
G. M. Robertson

C. No. 387 Part 5. Sec. 1, American Sandwich Island Mission.
Lahaina Sec. 1.

This claim comprises several lands belonging to the above named Mission in Lahaina, Island of Maui, which are particularly described in their metes and bounds in the accompanying surveys

In Paunau & Haleu Sec. 1. No. 1.

Notes of a survey of the American Mission Premises situated in Paunau & Haleu, in the Town of Lahaina on the Island of Maui.

Beginning at a Cocoa-nut stump at the corner of Main St. and a street running inland, at the N. W. corner of said Premises & running

- S. 45 1/2 E 2.57 ch. along Main St. to fence between the Yard of Rev. S. Baldwin, that formerly occupied by Rev. W. Richards.
- S. 45 1/2 E 2.87 ch along Main St. to S. W. corner adjoining the watering place -
- N 45 E 1.96 ch to a Kalo patch belonging to said Premises
- S. 45 E 2.86 " along "
- N 43 1/2 E 1.91 " " Patches to middle of St. leading to
- N 43 1/2 E 1.30 " the meetg. Ho. amid Kalo Patches.
- N 42 E 0.56 " " "
- N 39 E 4.54 " " "
- N 39 W 1.29 " " "
- S 40 1/2 W 2.26 " " "
- N 42 W 0.39 " " "
- S 40 1/2 W 4.36 " " "
- S 47 1/2 W 5.75 " to middle of Street leading to Meeting House
- N 45 1/2 W 3.21 " to fence between the Yard formerly occupied by the Rev. W. Richards & that occupied by Rev. S. Baldwin
- N 45 1/2 W 3.84 " to N. E. corner of Chapel Yard
- S 40 W 3.69 " to beginning - containing an area of 1. Acres 3 Roods 26 Poles

W. P. Alexander Sur.

In Paunau No. 2

Notes of a Survey of a lot of land known by the name of the "Chapel lot", situated in Paunau, in the Town of Lahaina in the Island of Maui. Beginning at a Post opposite the Seaman's Chapel, in the middle of the Street being a continuation of the St. leading to the Meeting House at S. corner of this lot and running

- N 39 1/2 E 2.51 ch to corner of small lot belonging to Kahula
- N 39 1/2 E 0.54 " along Kahulas lot
- N 49 1/2 W 0.40 " " "
- N 49 1/2 W 1.21 " to N. corner of this lot
- S 46 1/2 W 3.42 " to middle of St. above described
- S. 58 1/2 E 2.06 " to Beginning containing an area of 65 Poles

W. P. Alexander Sur

Pahumana mana Sec 4 No 3

"Survey of the Claim of the Mission at Pahaina on the Sea Shore at a place called 'Pahumana mana' Beginning at S. E. Corner & running N. 45° W. 2 Ch. along W side of the main street; thence S. 45° W. 1 Ch. into the ocean; thence S. 45° E. 2 Ch. along stone work built in ocean. thence N. 45° E. 1 Ch. to beginning - and Contains an area of 32 Poles.

Opaiauta Sec 4 No 2 S. Baldwin Sov

"Notes of Survey of land Called 'Opaiauta' situated in Pahaina on the Island of Maui. Beginning at S. Corner of said land whence the Seminary Steeple bears N. 43 1/2° E & running.

N 28° E	1.79	Ch.	
N 46 3/4 W.	0.28	"	
N 29 1/4 E.	5.62	"	
N 36 1/2 E	1.77	"	
N 37 W.	0.75	"	
N 25 1/2 E	1.36	"	
N 30 W.	4.40	"	
S. 16 3/4 W	2.80	"	to S. side of Road to Pahainaluna
S. 49 E	2.94	"	
S. 41 W	4.40	"	
S. 32 3/2 W	5.31	"	At 1 1/2 ch. are 2 Tamarind trees
S. 56 1/2 E	2.53	"	to Beginning containing an area of 1 acre 3 Poles 5 Poles

W.P. Alexander Sov.

Separate Part of Haleu Sec 4 No 5

"Survey of an apana tele (or separate portion) of Haleu situated on 'Kauaula' creek near the Town of Pahaina Island of Maui. Beginning at E Corner of the piece on the Margin of the Kauaula Brook & running.

S. 18 3/4 W.	1.47	Ch.	along N. side of Kauaula brook
S. 31 3/4 W	0.72	"	"
N 89 1/2 W	0.93	"	"
N 23 W	0.80	"	along Mui's land
N 65 E	0.45	"	" " " " " " " "
N 23 W	0.86	"	"
N 82 1/2 E	1.90	"	Mahele to beginning.

Area 38 Poles

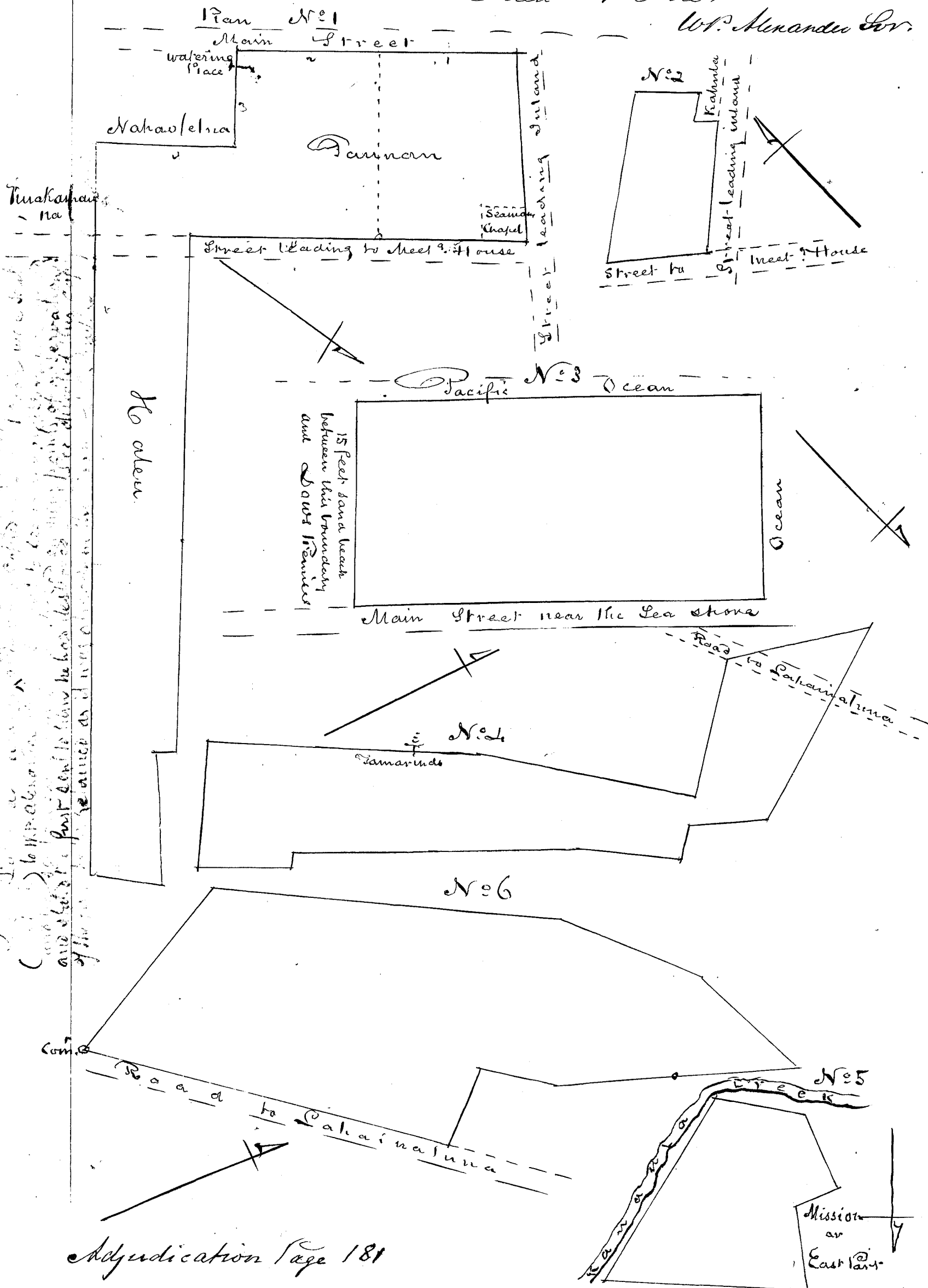
S. Baldwin Sov.

Separate part of Haleu Sec 4 No 6

"Notes of survey of a separate portion of 'Haleu' called the 'Apana tele' situated in the Town of Pahaina on N. side of street leading from the Seaman's Chapel to Pahainaluna. Maui. Beginning at S. W. corner of said lot, whence the steeple of Pahainaluna Seminary bears N 41° E. & running.

N 36° E	3.65	Ch. along Road to Pahainaluna
N 49½ W	0.82	"
N 36 E	0.78	"
N 20 E	0.55	"
N 17½ E	1.80	"
S. 66½ W	1.27	"
S. 42½ W	1.50	"
S. 21½ W	3.36	"
S. 29½ E	2.00	" to Beginning Area 1 Acre.

W. Alexander Sr.

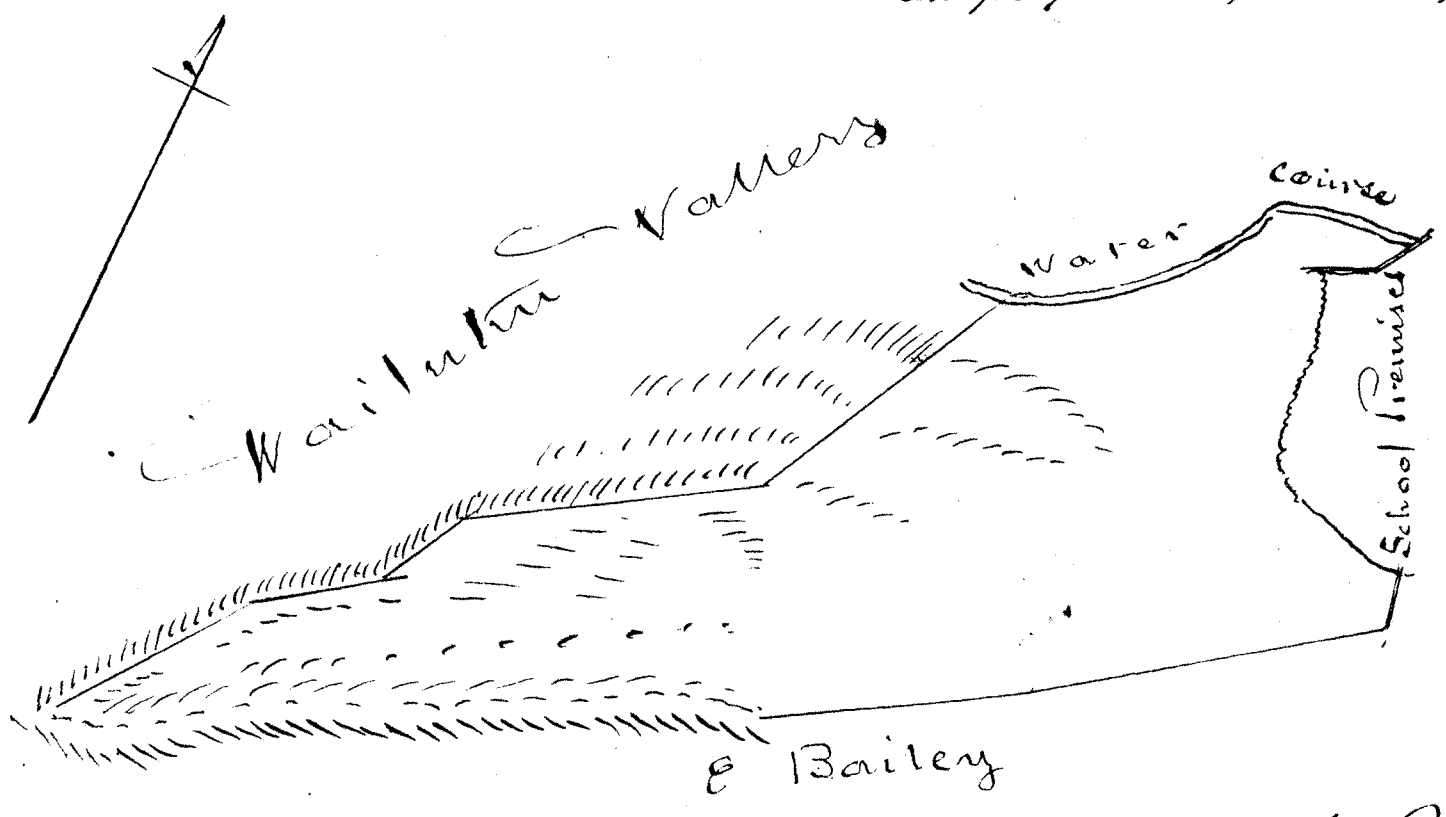


This is a copy of the original map of the land of W. Alexander Sr. and should not be used as evidence in any court of law. The original map is in the possession of the Surveyor General of the Territory of Hawaii.

Waiuku Part 5 Sec 1. Pohakauhi Maori
P. Mission Station. Waiuku

"Commence at Maupā W. corner of Church lot & N. corner of the lot occupied by Mr. Conde on St. Humph. S. $77^{\circ} 30' W$. $2 \frac{5}{10}$ Ch. Along St. to N. corner of Back Yard of Mr. Conde's house. Thence S. $73^{\circ} 15' E$. $3 \frac{3}{10}$ Ch. to N. corner of Mr. Bailey's lot. Thence S. $16^{\circ} E$. $3 \frac{5}{100}$ Ch. along Mr. Bailey's lot to lane leading out Maupā from Mr. Bailey's house. Thence S. $86^{\circ} E$. $3 \frac{15}{100}$ Ch. along lane; Thence N. $83^{\circ} 15' E$. $3 \frac{1}{2}$ Ch. diagonally across alley to corner of Church lot. Thence N. $16^{\circ} W$. 5 Ch. $29 \frac{1}{2}$ ft. along Church Yard to point of Commence. Then from N. E. corner of E Bailey's lot measure S. $73^{\circ} 15' W$. $2 \frac{3}{4}$ Ch. diagonally across road to Commence of second piece at Gate post. Thence S. $79^{\circ} 30' W$. $5 \frac{1}{2}$ Ch. to slight angle of Wall on N. W. edge of water course; then follow along up this (Mission) water course, includg. it to head Thence S. $44^{\circ} 30' W$. 3 Ch. $17 \frac{1}{2}$ ft. to end of stone abutting against foot of S. pali of Waiuku Valley; Thence S. $28^{\circ} 30' W$. 26 Ch. up to top of first piece on S. ridge of Waiuku Valley; then follow along up this ridge until it intersects the mountain peak; then from Point of Commence again at Gate Post & run S. $51^{\circ} W$. $9 \frac{6}{10}$ Ch. along E. Bailey's lot to corner; Thence S. $10^{\circ} E$. $4 \frac{6}{100}$ Ch. along same; Thence S. $4^{\circ} 30' E$. $7 \frac{1}{100}$ Ch. along same to angle in wall. Thence S. $17^{\circ} E$. $3 \frac{1}{2}$ Ch. to angle. Thence S. $67^{\circ} E$. (or 69) 12 Ch. to angle of Wall. Thence N. $83^{\circ} 30' E$. $3 \frac{7}{10}$ Ch. to Maupā Wall Thence S. $10^{\circ} E$. 6 Ch. 43 (or 48) ft. along Kēkēpī's lot to extreme S. E. corner of this land. Thence S. $60^{\circ} W$. $4 \frac{3}{10}$ Ch. along S. Wall of this land to angle at rise. Thence S. $64^{\circ} 30' W$. $27 \frac{1}{10}$ Ch. along wall dec to foot of second ridge S. of Waiuku Valley. Then follow along up this ridge to Mountain Peak mentioned before - includg.

An area of Acres $337 \frac{6}{10}$
Surveyed by J. Metcalf revised by E. Bailey.



- when
See Page 131 adjudi-
" " 261 addition

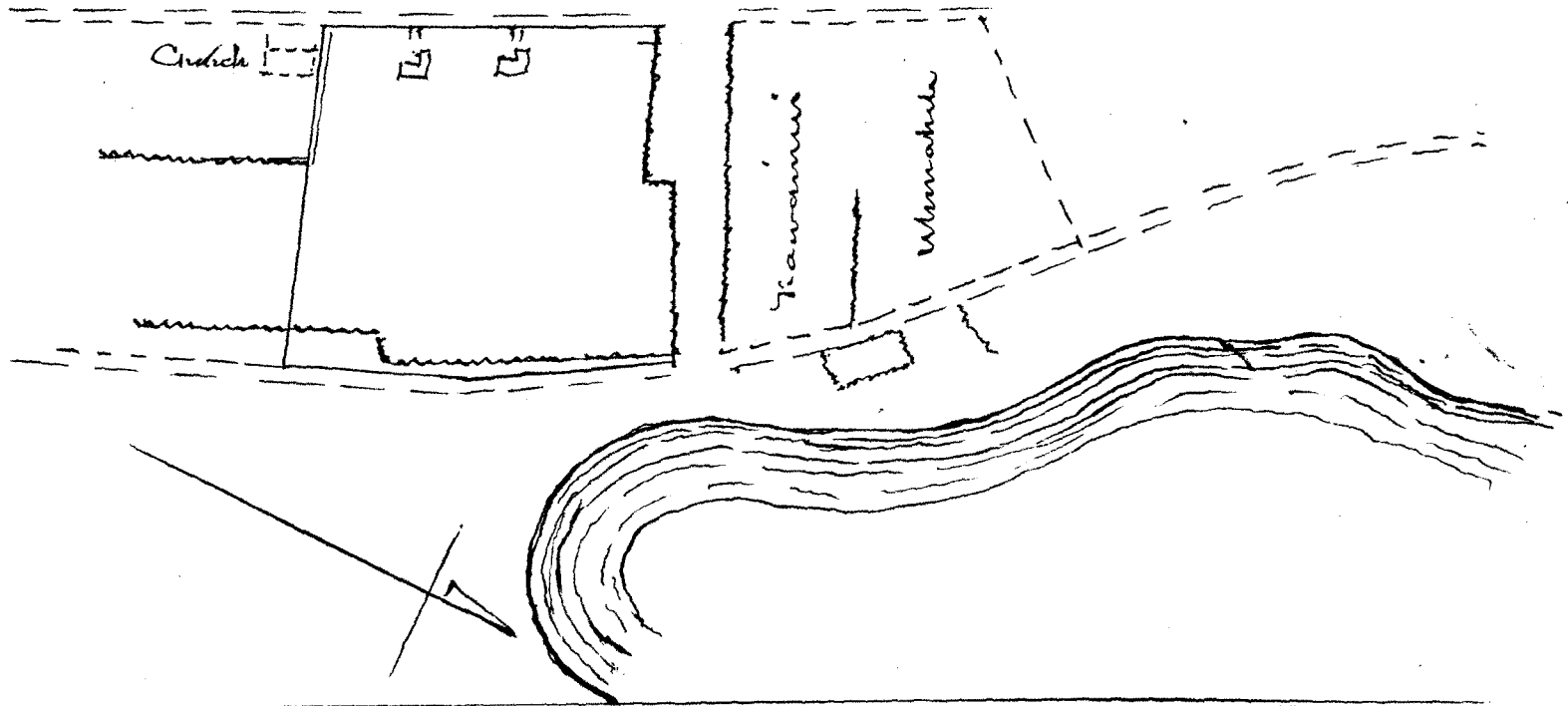
Kana E. Maui Part 5. Sec 3

1870

"Commencing at Mauka S. corner of stone wall enclosing Mission houses & running N. 23° 30' W. 15 Ch. along Mauka side of this land to mauka E. corner of Road. Thence N. 71 1/2 E. 700 lks along Road - Thence S. 30 1/2 E. 130 lks along Road - N. 67 E. 775 lks along Road to makai N. corner of wall enclosing mission Pasture lot - Thence S. 28° 30' E. 9 Ch. 37 1/2 ft. along Road to stake 39 1/2 ft. makai of stone wall - Thence S. 19° 30' E. 7 Ch. 52 1/2 ft. along Road to stake at S. E. corner of this land - Thence S. 73° 15' W. 15 Ch. 62 ft. to Commence.

Area 27 6/10 Acres

J. Metcalf amended by A. J. Turner.



Lahainaluna Part 5. Sec 2 Maui

Relinquished before the Land Commission in consequence of an after arrangement having been entered into with the Hawaiian Government by the Mission.

See Adjudication of these claims Page 188.

This Claim is for Two distinct tracts of land and two House lots - situated in Kona, Island of Hawaii - which are particularly described in their metes & bounds in the accompanying Surveys of J. Meekiff dated November 25-1847.

1 "Notes of Survey of land called 'Hoianaloli' in Kona Hawaii in Charge of Rev. A. Thurston.

Commenc. at Rock marked & at high water mark in Kailua, the makai W. Corner of this land & running S. $68^{\circ} 30'$ E. 2 Ch. $15 \frac{1}{2}$ ft. along Sea to another Rock marked & at high water mark - makai S. Corner of this land - being makai boundary - then from these two makai points this land runs mauka (see map) irregularly with both boundaries distinctly marked at intervals all the way up to small Koa tree $\frac{1}{2}$ ch mauka of Makani Cave - being mauka N. Corner - and a pile of stones 3 Ch. 20 ft. being mauka E. Corner.

Includ. an area of Acres $121 \frac{8}{10}$

2 Survey of Rev. A. Thurston's House lot in 'Laniakoa', Kailua.

Commenc. at makai S. Corner of stone wall Enclos. this lot & running N. $71^{\circ} 15'$ E. 5 Ch. $26 \frac{1}{2}$ ft. along wall to slight angle in lane, little makai of great stone wall - thence N. 55° E. 2 Ch. 10 ft. to mauka E. Corner of this lot - thence N. 21° W. 6 Ch. $34 \frac{1}{2}$ ft. along mauka wall to mauka N. corner - thence S. $71^{\circ} 15'$ W. 4 Ch. 6 ft. along wall to slight angle - thence S. $68^{\circ} 30'$ W. 3 Ch. $32 \frac{1}{2}$ ft. to makai W. corner of this lot - thence S. $21^{\circ} 15'$ E. 5 Ch. to slight angle in makai wall - thence S. $22^{\circ} 45'$ E. 1 Ch. 60 ft. to Pau of Commence.

Area Acres $5 \frac{26}{100}$

3 "Notes of Survey of Land called 'Waiaha' 1st in Kona, Hawaii formerly in Charge of S^r Peth L. Andrews.

Commenc. at Rock marked & at high water mark - makai W. corner of this land 31 Ch. 20 ft. in a direct line from Makai S. Corner of Hoianaloli (A. Thurston's) towards Pau - and running along Sea 20 Ch. $59 \frac{1}{2}$ ft. in a direct line to another Rock marked at makai S. Corner of this land - then from the two makai Corners this land runs irregularly mauka, both boundaries being well demarked, to large Koa tree marked ~~III~~ at the mauka N. corner on makai Edge of woods - & a pile of stones 8 Ch. $6 \frac{1}{2}$ ft. in a direction S. $10 \frac{1}{2}$ E. from Koa tree, is the mauka E. corner of this land.

hav. an adjoining Sea - with right to take one kind of fish.
 Nov. 27-1847. Area $273 \frac{1}{2}$ Acres.

Survey of House lot (formerly S. P. L. Andrews)

In Honouaulea, Kailua, Hawaii.

Commencing at Maunā N. corner of this lot on Thurston St.
 and joining Kupeas' lot & Runny. It is $25^{\circ} 15' E.$ 2 Ch.
 $36 \frac{1}{2}$ ft. along Kupeas' lot to slight angle. Thence S.
 $23^{\circ} E.$ 2 Ch. 2 ft. along Maunā wall to Maunā E corner
 of this - Thence S. $66^{\circ} 15' W.$ $3 \frac{1}{2}$ Ch. along wall to Makai
 S. corner of this lot - Thence N. $27^{\circ} 15' W.$ 2 Ch. $52 \frac{1}{2}$ ft.
 along Makai wall of this to Jog - then offset $10 \frac{1}{2}$ ft. at right
 angles Makai - Thence N. $28^{\circ} 30' W.$ 1 Ch. $10 \frac{1}{2}$ ft. to Extreme
 Makai W. corner of this lot - Thence N. $63^{\circ} 30' E.$
 2 Ch. $13 \frac{10}{12}$ ft. along wall is an Entrant angle - Thence N
 $26^{\circ} W.$ $58 \frac{1}{2}$ ft. to corner by Thurston St. - Thence N.
 $65^{\circ} E.$ 1 Ch. $31 \frac{1}{2}$ ft. along Thurston St. to place of Com-
 mence.

Area Acres $1 \frac{18}{100}$

Makenzi
Cave

Woods
Noa Tree
marked A

Heawala Road

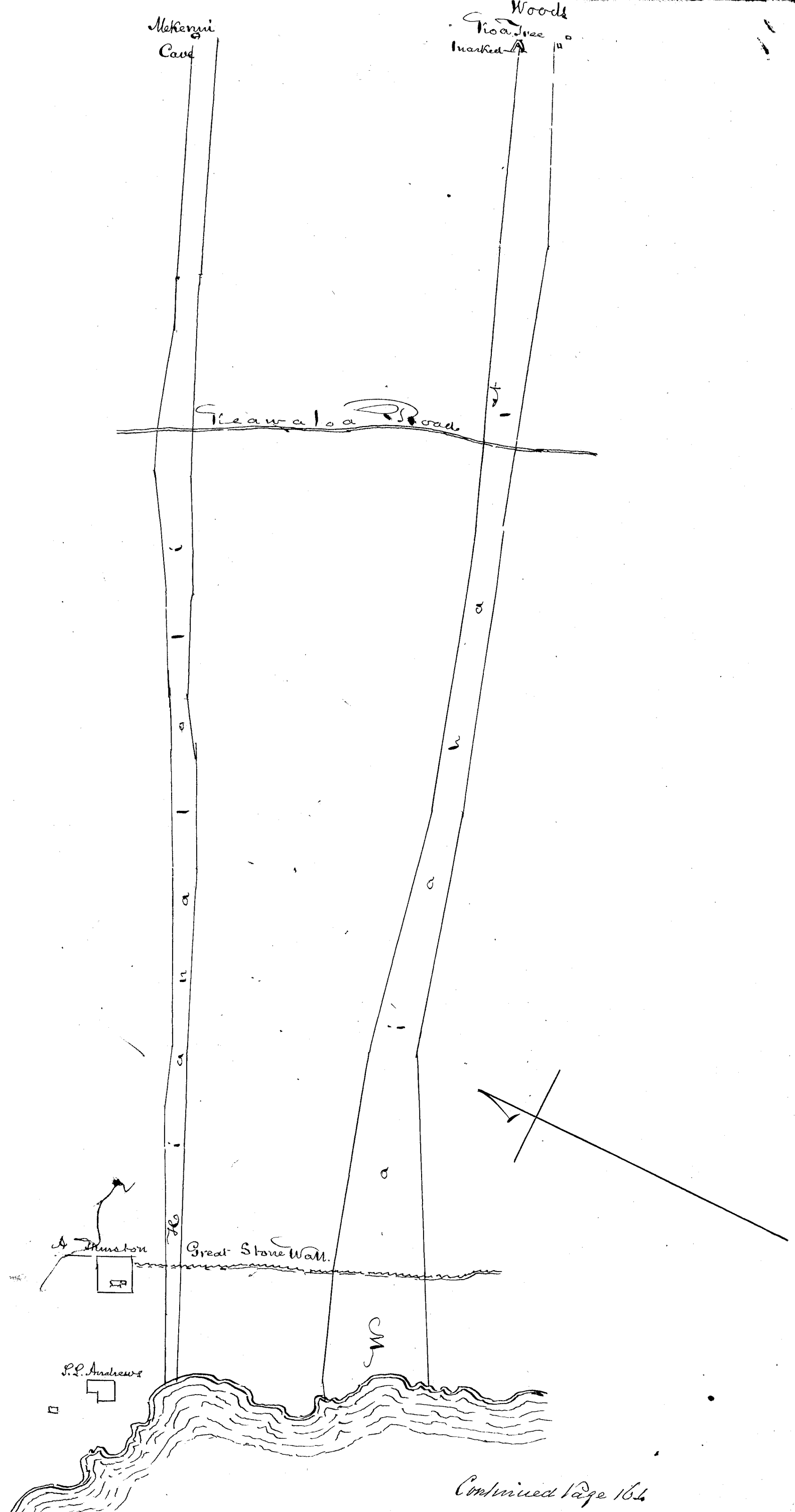
A Munston

Great Stone Wall

P.L. Andrews

MS

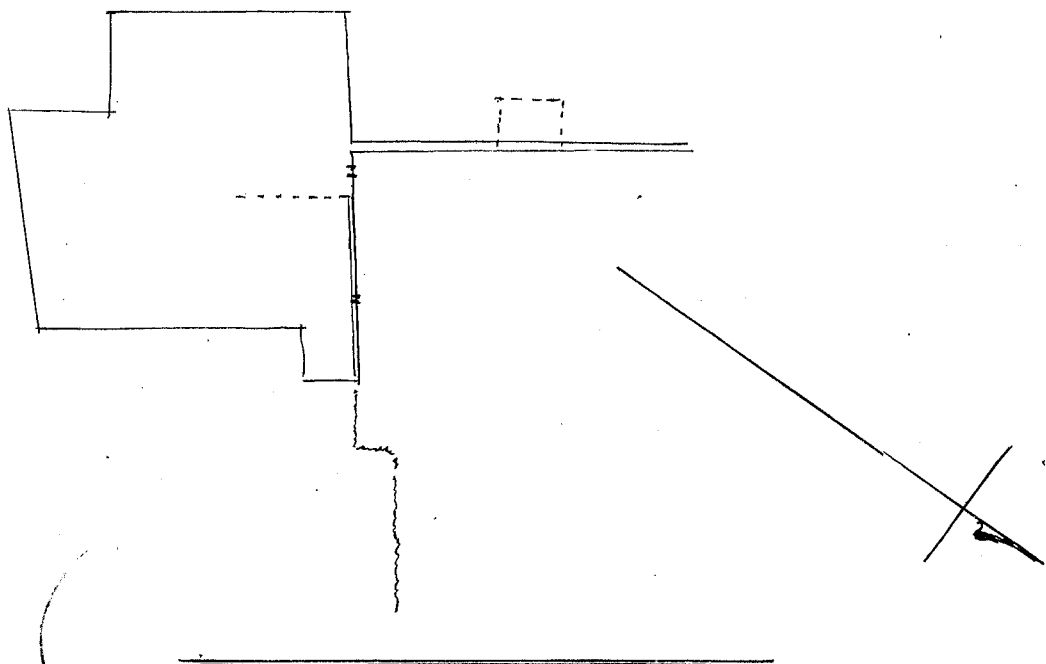
Continued Page 166



N^o 387. Part 2. Sec 2. American Sandwich Island Mission
Waioli Sec 2. Kauai.

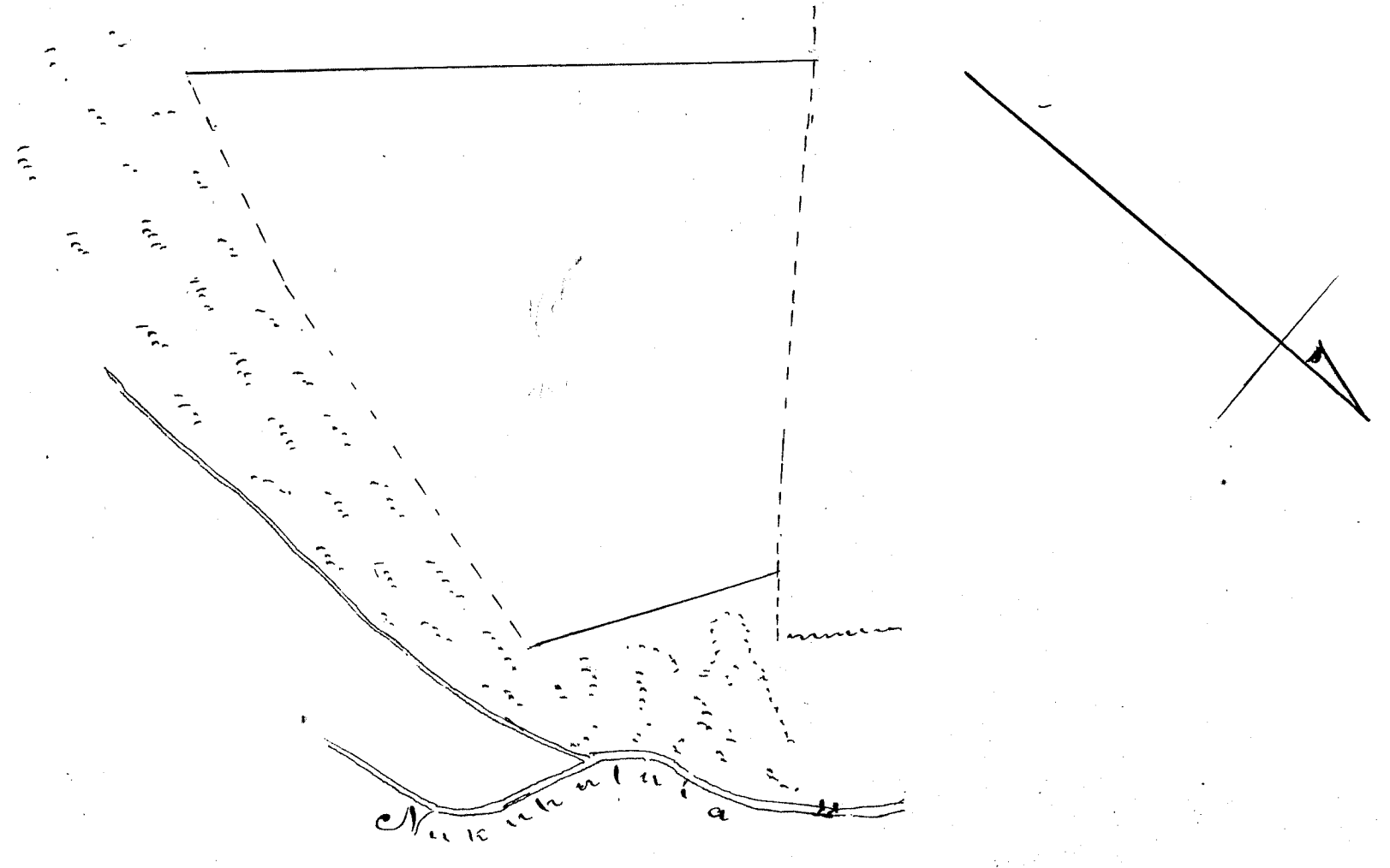
This Claim is for lands in Kauai - that ^{part} under consider-
ation is for Sec 2: consisting of lands situated in Waioli
and Hanalei Islands of Kauai as described in the ac-
-Companying Surveys of J. Metcalf under date of June 24. 1828.

Notes of Survey of P. Missionary Residence in Waioli Kauai
"Commencing at N. corner of this lot (now occupied by Mr. Johnson)
on Road 52 1/2 ft. W. of boundary line between Waioli & Hanalei -
and running S. 52 1/2° 30' W. 6 Ch. 35 1/2 ft. along front side of this
to part now occupied by Mr. Wilcox, slight angle - Thence S.
56° W. 6 Ch. 18 1/2 ft. to E. Corner of these Premises. Thence S.
37° E. 7 Ch. 43 ft. along Hau fence to stake at Kalo patch
corner - Thence N. 59° E. 3 Ch. 15 1/2 ft. along Kalo patch
to corner - Thence N. 59° E. 3 Ch. 15 1/2 ft. along Kalo patch
to corner - Thence S. 29° E. 2 Ch. 52 1/2 ft. along Kuauma
to high post in fence - Corner - Thence N. 50° E. 6 Ch. 58 ft.
along mauka boundary of this land to stake by Hoodee.
at E. Corner of this land - Thence N. 36° W. 8 Ch. 31 1/2 ft.
along Kuauma & fence to Corner of fence. Thence N.
52 1/2° 30' E. 1 Ch. 52 1/2 ft. to corner of fence. Thence N 33° W
7 Ch. 23 ft. along Hau fence to place of Commence" -
Area Acres 9 7/10



9.79
34.20
43.99

"Notes of Survey of 'Makaauna' in Hanalei - Kauai.
Select School land"
Commencing at Makai W. corner of this land at Hau fence
and running S. 37° E. 23 1/2 Ch. along Mulberry tree fence to stake
to marsh at S. corner of this land - Thence N. 29° E. 8 Ch.
6 1/2 ft. along marsh to angle. Thence N. 21° 15' E. 16 Ch.
26 1/2 ft. along marsh to stake at corner by marsh. Thence
N. 51° 30' W. 9 Ch. 29 1/2 ft. to large hau tree in fence marsh
near E. corner of Hau fence - Then along hau fence to
Commence" Area Acres 3 1/10



Site of Plantation

Lease

"O wau o Kamehameha I ka hoolimalenia aku nei au ia William P. Alexander i kekahi apana aina ma Waioli Kauai, ma ka Hikina o ua aina la o Ka muliwai o Waioli ka maikana, ma ka ulau a me ke komohana o ke kuahiwai mawaeana o Waioli a me Waipa ka motuna, ma ka hema o ka loko i Kapaiia o Momona ka motuna.

No William P. Alexander ua aina nei a no kona mau hoiohio ma kona mau hope papa, no na makakiki i waipuna kumamalina, i wahi kanai bipi.

Aole nae e keakea aku kana mau Pipi ia kai a e aku mai ia ia Kam I i hookehi papahua o na bipi kanaiiaai ma ua aina la o na bipi wahine a me na Pipi Kane, nana no hoikeke a e kuni alaila haawi aku matoto o ka luna o ke Kanaka o ua Kamehameha I. la.

Ai ka pau ana o keia mau makakiki i olelo a maluna alaila e hoikei mai no ia i ka aina a me na hale a me na pa, a me ka waiwai a pau i pili i ka aina, ia Kamehameha I, a i kona hoiohio papa ka mea nona ka aina.

No ka oiaio o keia mau olelo ka hoopaa nei makou ia makou iho, e hookepono i na olelo a pau matoto a ke kapa nei i ko makou mau inoa, i keia la umikumamama o Okatoba i ka makakiki, ka haku hookehi tausini ewa kanai me Kanakumamama i Honolulu Oahu.

Ke mata
G. P. Judd.

Kekaulaohi

Kamehameha III
W. P. Alexander

(Note to preceding document)
 Waiolo June 13 - 1843. Ua kauoha aku la au i Keia la i
 ka aina hanai-bipi i oleloia maluna na Edward Johnson
 a na kana poe hooilina aku, mana no hoi e hooi i ka
 olelo o Keia hoolimialima ana
 Nau na W. Alexander.



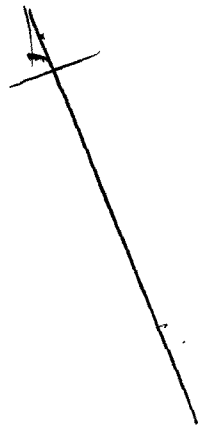

Waimea Sec 1. Kauai Kona

Notes of Survey of House lots with Kula attached, occupied by
 Am. Mission at Waimea - district of Kona - Isl. of Kauai.
 Commenced at an adobie fence on N. E. corner of house
 lot claimed by Deborah, running from thence N. $12\frac{1}{2}$ E. 7 Ch.
 bounded by Kula & an adobie fence. Thence N. 89° E. $8\frac{16}{100}$ Ch.
 bounded by Kula belongg. to the Mission and an adobie fence
 Thence S. 57° E. $4\frac{75}{100}$ Ch. bounded by Mission land & a heap
 of stones on W. bank of a dry Gulch. Thence S. $28\frac{1}{2}$ W.
 $9\frac{36}{100}$ Ch. down said Gulch to heap of stones near a Bridge
 crossg. the Gulch. Thence S. $19\frac{1}{2}$ W. 11 Ch. along Kula to
 Public Road leading to Mana. Thence N. 65° W. 10 Ch.
 along said road & from thence to Commence!
 Area 20 Acres 3 Roods 15 Perches.
 W. H. Pease March 10 1851

Sec 2
 Survey of land situated in "Makawele" - Kona & Kauai
 of Am. Mission. Commenced on E. bank of Waimea River at a
 stone wall running thence S. 82° E. $5\frac{50}{100}$ Ch. bounded by Kula &
 a stone wall to the Public road - thence S. 18° W. $4\frac{9}{100}$ Ch. bounded
 by Public Road & stone wall - thence S. 27° W. $5\frac{25}{100}$ Ch. bounded
 by public road & stone wall - thence S. 43° W. $2\frac{21}{100}$ Ch. bounded
 by public road & stone wall - thence N. 20° W. $2\frac{25}{100}$ Ch. "
 by Kula & stone wall - thence N. 53° W. $2\frac{50}{100}$ Ch. "
 by Kula & stone wall - thence along E. bank of Waimea
 River to Commence!
 Area 5 Acres 2 Roods 31 Perches.
 W. H. Pease March 10 - 1851

The above land is in ili of Makaeahi used as Porse Pasture & Fish Pond.

Diagrams 1. & 2 next Page.



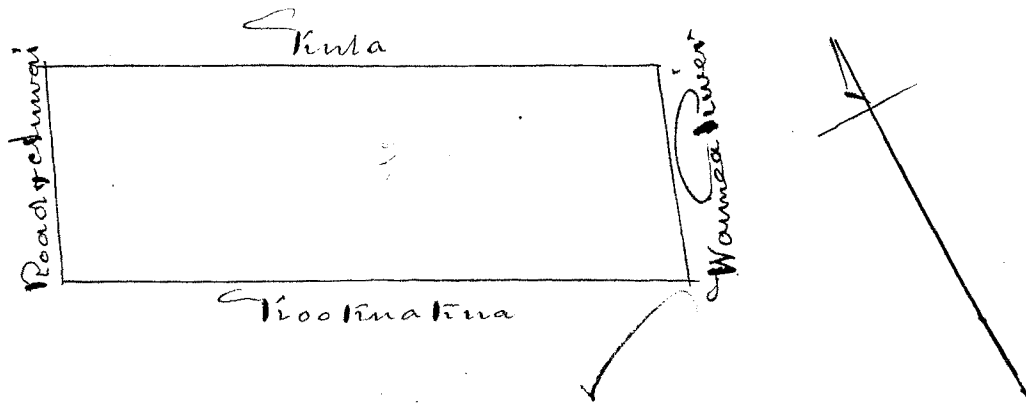
Sec 3

" Survey of land situated in Pe'e Kauai - Waimea - Kona - Kauai. occupied as a Kingard."

" Commenc. on Wth bank of Waimea River at an adobie wall & at N. E. Corner of a loi called "Kookuakua" running from thence N. 64° W. 3 ⁴⁵/₁₀₀ Ch. bounded by said loi & an adobie wall - thence N. 23° E. 1 ¹³/₁₀₀ Ch. along Public road and the Auwai of Pe'e Kauai - thence S. 64° E 3 ²⁶/₁₀₀ Ch. to the bank of Waimea River bounded by Kula from thence down the Wth bank of Waimea River to Commence!"

Area 1 Rood 20 Perches.

W.H. Pease March 10. 1857.



Area
not filed

Sec 4
Lease
not filed

Sec 5

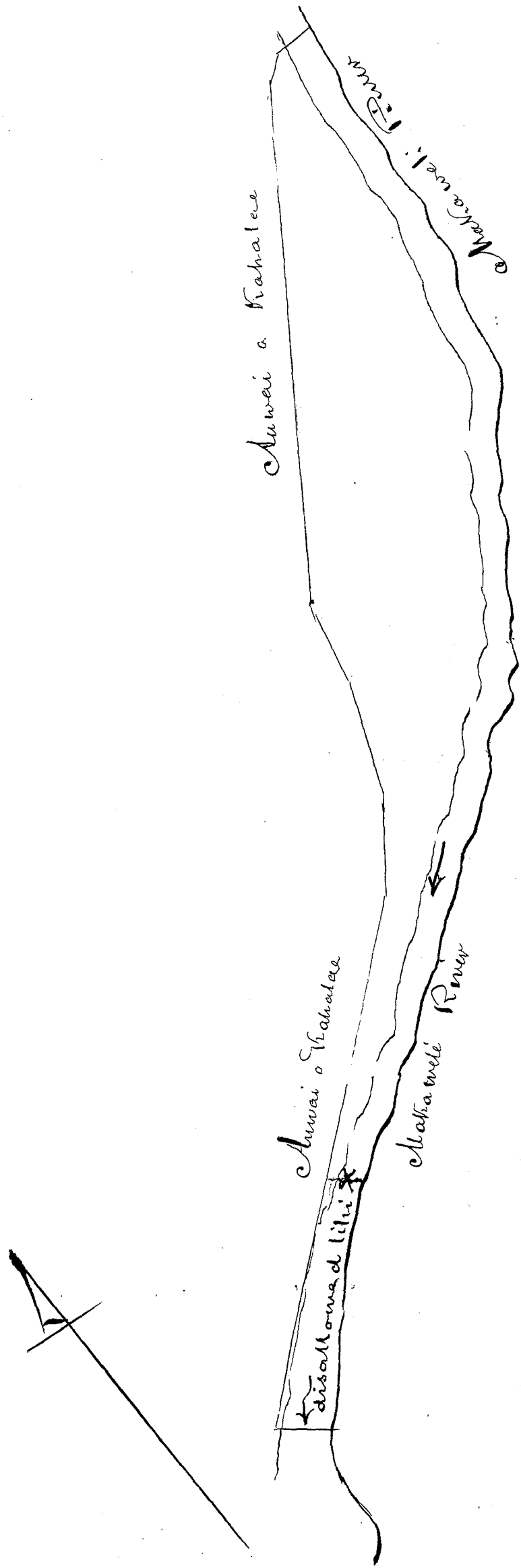
" Survey of Pt. of Kikakae in Makaweli - Kona - Kauai.

Commenc. on Wth bank of Makaweli River at its confluence with Waimea River running from thence S. 52° E. 2 ⁵⁰/₁₀₀ Ch. crossing the Makaweli River to large rock on its Eth bank. Thence N. 42° E. 8 ⁵⁰/₁₀₀ Ch. up said River on Eastern bank. Thence N. 55° E. 27 ²⁵/₁₀₀ Ch. up said River on its Eth bank. Thence N. 31° E. 10 ⁵⁰/₁₀₀ Ch. up said River on its Eth bank. Thence N. 40° E. 5 ⁹⁰/₁₀₀ Ch. up said River on its Eth bank. Thence N. 7° E. 17 ⁵⁰/₁₀₀ Ch. up said River on its Eth bank. Thence S. 87° W. 2 ⁵⁰/₁₀₀ Ch. crossing said Makaweli River to Auwai of Kikakae. from thence S. 47° W. 2 ³⁰/₁₀₀ Ch. along said Auwai. Thence S. 34° W. 7 ¹²/₁₀₀ Ch. down said Auwai. Thence S. 32 ¹/₂° W. 16 ⁷⁵/₁₀₀ Ch. along said Auwai. Thence S. 3° W. 1 ⁸⁰/₁₀₀ Ch. along said Auwai. Thence S. 16° W. 5 ⁸⁴/₁₀₀ Ch. along said Auwai. Thence S. 38° W. 6 ³⁰/₁₀₀ Ch. along said Auwai. Thence S. 51° W. 9 ¹⁰/₁₀₀ Ch. along said Auwai. Thence along Wth bank of Makaweli River to Commence!"

Area ³⁹ Acres 1 Rood 10 Perches.

Site disallowed by Commission & erased above as underlined. In place of which notes at X Commences reading "At a stake on its Wth bank running from thence S. 52° E. 1 ⁸⁰/₁₀₀ Ch. crossing Makaweli River to a Rock on its Eth bank. Thence N. 55° E. 24 ⁴⁰/₁₀₀ Ch. up said River upon its Eastern bank."

20.3.15
5.2.34 (Makaweli) Kikakae
39.1.10
1.1.20 P
56.0.39



See 6
 Survey of Land called Waiawaawa in Makaweli, Kona, Hawaii.
 Commg. at a point on high land between valley of Makihana &
 Waiana - near mountain road, from which the M^t. Peak called
 Keoluamano bears N. 20° E. Peak Nautili N. 43° E. running
 from thence N. 25° W. 6 Ch. along top of ridge bounding the valley
 of Makihana on E. Thence N. 13° E. 19 ⁵⁰/₁₀₀ Ch. along said ridge
 Thence N. 10° W. 12 ⁵⁰/₁₀₀ Ch. along said ridge. Thence N. 46° E.

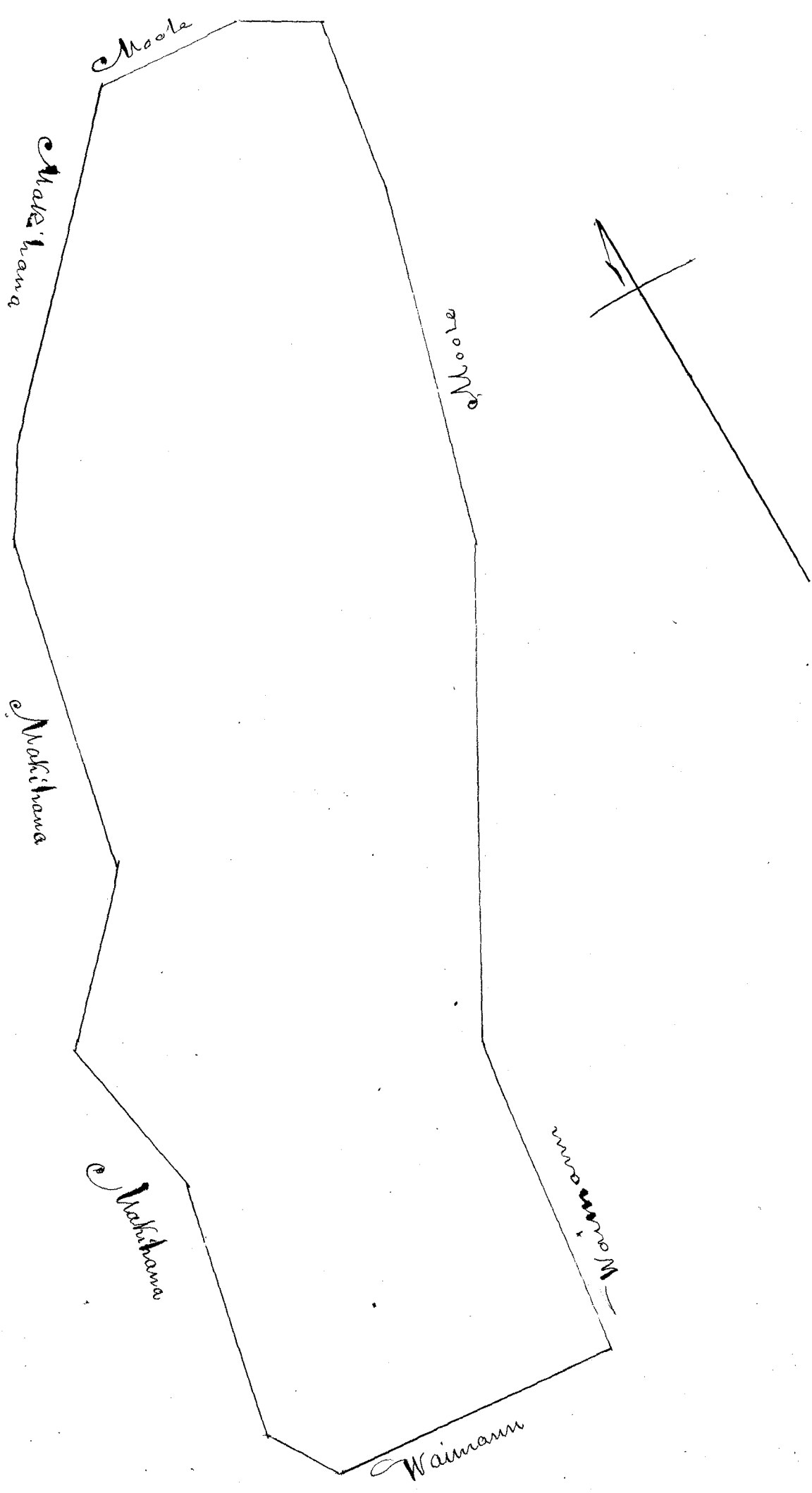
157

14 $\frac{25}{100}$ Ch. along said ridge - Thence N. 13° E. $25 \frac{20}{100}$ Ch. along said Ridge - Thence N. 34° E. $7 \frac{25}{100}$ Ch. along said ridge - Thence N. 44° E. $27 \frac{70}{100}$ Ch. along said Ridge - Thence S. 85° E. 11 Ch. bounded by land called Moolo - Thence S. 64° E. $6 \frac{50}{100}$ Ch. bounded by land called Moolo - Thence S. 9° W. 13 Ch. bounded by Moolo - Thence S. 16° W. $27 \frac{70}{100}$ Ch. bounded by Moolo - Thence S. 28° W. 16 Ch. along the top of ridge bounding Waimanu Valley on W. - Thence S. 32° W. 21 Ch. along said ridge, Thence S. 10° W. 25 Ch. down said ridge to a rock called Wasaiwaawa on W^g Side of Valley of Waimanu - Thence to Commenceⁿ

Area 298 Acres 1 Rood 22 Perches.

This land is a gift of Kiahatae - See P. 155.

W. Headland 17. 1850

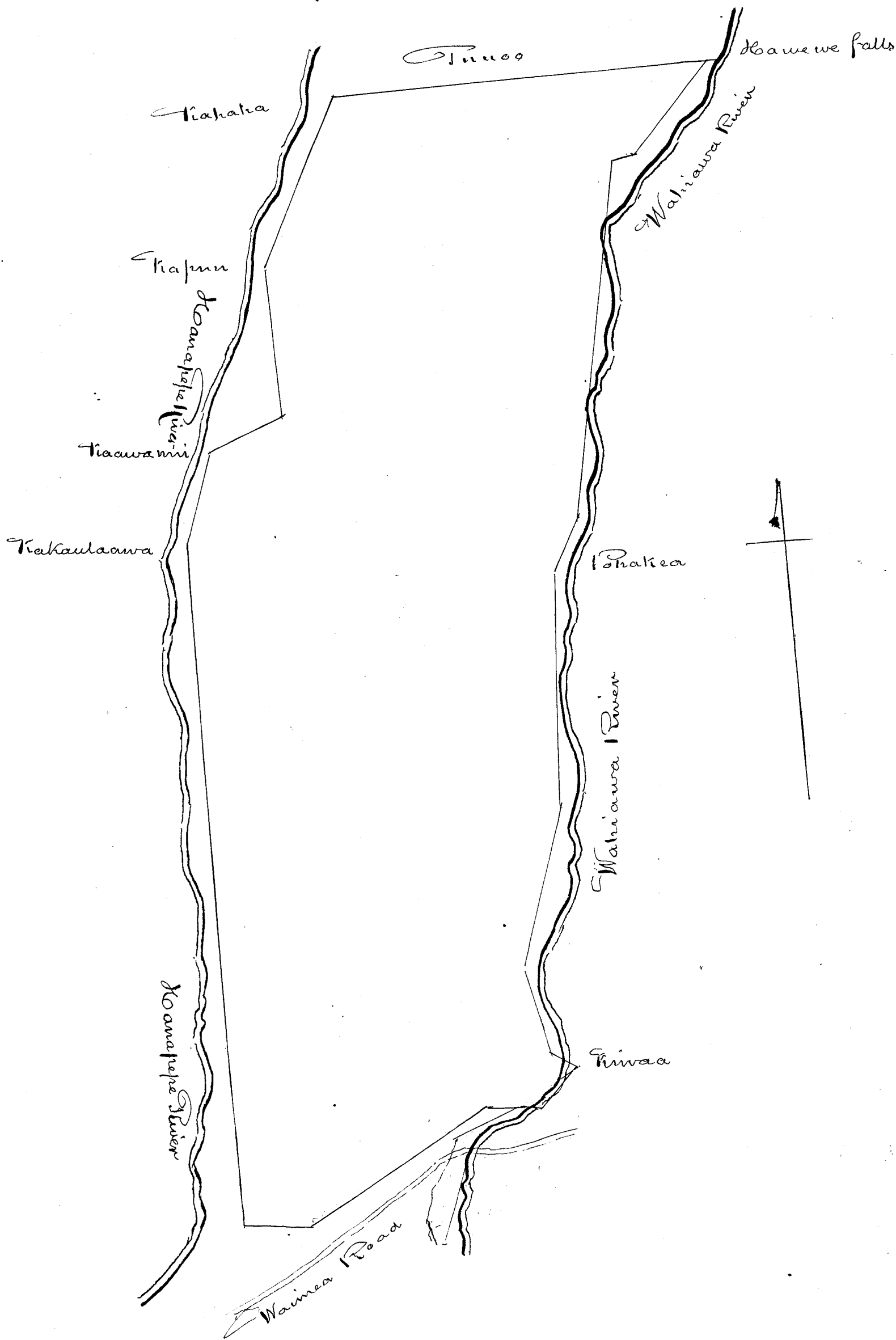


"Survey of 'Hoanapepe luna' in district of Kona - Hawaii.

Commenced in Valley of Wahiawa on W^g Side at Rocks near Auwai called 'Tetualeli' running from thence N 11° W. 3⁵⁰/₁₀₀ Ch. to side of the Pali Mopunohua bounding Valley Wahiawa on W. thence N. 10° E. 5 Ch. along foot of said Pali - Thence N 27° E. 2 Ch. along foot of said Pali - Thence N. 51° E 8⁵⁰/₁₀₀ Ch. along foot of said Pali - Thence N. 61° E 10⁵⁰/₁₀₀ Ch. along foot of said Pali to corner of stone fence which runs down the side of the Pali and at that point turns up the Valley - Thence N. 89° W. 5 Ch. up side of the Pali along stone fence - Thence S. 81° W. 1⁵⁰/₁₀₀ Ch. along edge of said Pali & stone fence - Thence S. 68° W. 2 Ch. along edge of said Pali & stone fence - Thence S. 58° W. 5 Ch. " " " " " " " " " " S 32° W 1⁵⁰/₁₀₀ Ch. " " " " " " " " " " to a point near public road Thence S. 73° W. 15⁵⁰/₁₀₀ Ch. bounded by a stone fence near near public Road to Waimea - Thence S. 69° W. 15 Ch. bounded by a stone fence - Thence N. 82° W. 11⁵⁰/₁₀₀ Ch. along stone fence to edge of the Pali which bounds the Valley of Hoanapepe on E. Thence N. 2° E. 12 Ch. followg. edge of said Pali (which forms W^g boundary of that land in its whole length) to the hill 'Kakau-luawaa' - Thence N. 22° E. 17 Ch. along edge of said Pali to hill 'Kaawani' - Thence N. 69° E. 15⁵⁰/₁₀₀ Ch. - Thence N. 1° E 28⁵⁰/₁₀₀ Ch. along edge of Pali to Hill 'Kapuni' - Thence N. 28° E. 34⁵⁰/₁₀₀ Ch. " " " " " " " " " " 'Kahaha' which stands on N. W^g corner of 'Hoanapepe luna' - Thence S. 89° E. 70⁵⁰/₁₀₀ Ch. crossg. range of hills dividg. valleys of Hoanapepe & Wahiawa passg. over S^g brow of hill 'Puuao' to point on Kula near & opposite to Heaweve falls on Waiawa River, Thence S. S. W. 2 Ch. to point on Kula near the Pali boundg. Wahiawa Valley on W. - Thence S. 81° W. 3⁵⁰/₁₀₀ Ch. to S^g brow of Hill 'Kahakauwila' - Thence S. 12° W. 67⁵⁰/₁₀₀ Ch. down Wahiawa Valley to Rocks point on Pali 'Pohakea' - Thence S. 35° W. 10 Ch. along edge of said Pali - Thence S. 6° W. 26 Ch. along edge of said Pali - Thence S. 1° W. 17 Ch. along edge of pali boundg. Wahiawa Valley W. - Thence S. 24° W. 10 Ch. along edge of said Pali - Thence S. 17° W. 2⁵⁰/₁₀₀ Ch. along stone fence bordering edge of said Pali - Thence S. 22° W. 8⁵⁰/₁₀₀ Ch. along said stone fence - Thence S. 15° W. 7⁵⁰/₁₀₀ Ch. along said stone fence - Thence S. 9° W. 2⁵⁰/₁₀₀ Ch. along said stone fence - Thence S. 10° E. 2⁵⁰/₁₀₀ Ch. along stone fence - Thence S 6° E 14 Ch. bounded by edge of Pali - Thence S. 51° E. 5 Ch. passing down side of Pali & crossg. Wahiawa River to ledge & bluff of Rocks on E^g side called 'Kiwaa' - Thence S. 17° W. 9⁵⁰/₁₀₀ Ch. down Wahiawa River on E^g bank & from thence down said River to point of Commence!

Area 1238 Acres. 2 Rods 12 Perches

W4/Case - March 21 - 1851



Wainoa Road

Survey of Part of Residence

Comm. J. at stone marked x on S. E. corner of Bridge over Waihoehoe stream just marked of Koloa sugar mills in Road N. E. corner of this land. and runn. S. $59^{\circ} 45' W.$ 5 Ch. 61 ft. along Road to stake at intersection of Roads. Thence S. $17^{\circ} 30' E$ 11 Ch. $8\frac{1}{2}$ ft. along road towards beach of S. Woods new lease to stake. Thence S. $78^{\circ} W.$ 2 Ch. $12\frac{1}{2}$ ft. along mauka side of strip of land belong. to the Mission on W. side of Road to stake corner. Thence S. $26^{\circ} 18' E.$ 5 Ch. $47\frac{1}{2}$ ft. to stake on mauka side of Church lot wall. Thence N. $68^{\circ} 45' E.$ 41 ft. to N. E. corner of Church lot wall. Thence S. $21^{\circ} 30' E.$ 1 Ch. $52\frac{1}{2}$ ft. to S. corner of Church lot wall. Thence S. $23^{\circ} 30' E$ 5 Ch. $11\frac{1}{2}$ ft. along Road to ridge. Thence S. $20^{\circ} E.$ 10 Ch. $46\frac{1}{2}$ ft. along Road to stone marked x at corner of Kaunahanes' Kalo land. Thence N. $67^{\circ} 30' E.$ 1 Ch. 25 ft. to corner of Kalo patch. Thence S. $11^{\circ} 55' E$ $51\frac{1}{2}$ ft. to water run. Thence S. $72^{\circ} E.$ 1 Ch. $51\frac{1}{2}$ ft. along water course to corner. Thence S. $26^{\circ} 45' W.$ 2 Ch. $47\frac{1}{2}$ ft. to stone x angle. Thence S. $4^{\circ} W.$ $2\frac{1}{4}$ ch. always along Kaunahanes' Kalo land to corner near road. Thence S. $66^{\circ} 30' E.$ 1 Ch. $6\frac{1}{2}$ ft. along makai end of this land to water course. Thence N. $28^{\circ} 30' E.$ 1 Ch. $31\frac{1}{2}$ ft. along water course to angle. Thence N. $12^{\circ} 30' E.$ $1\frac{1}{2}$ Ch. along water course to angle. Thence N. $10^{\circ} 30' W.$ 4 Ch. $39\frac{1}{2}$ ft. along water course to slight angle. Thence N. $7^{\circ} 15' E.$ 2 Ch. 46 ft. to low Rock marked x at Junction of Mauliki branch with main stream. Then along up Mauliki branch to old waste weir and along waste weir to main stream again. Then along up main stream to Commencement

Area 33 Acres $\frac{1}{100}$

"Survey of Kalo land near makai end of above place on W side of main road"

Comm. J. at stake at N. E. corner on W edge of Road, and runn. S. $74^{\circ} W.$ 1 Ch. $21\frac{1}{2}$ ft. along Kaunahanes' to pile of stones angle. Thence S. $39^{\circ} 30' W.$ 1 Ch. $62\frac{1}{2}$ ft. to intersection of path angle. Thence S. $18^{\circ} E.$ $1\frac{1}{4}$ ch. to S. W. corner of this land. Thence N. $67^{\circ} 30' E.$ 2 Ch. $52\frac{1}{2}$ ft. along makai side of this land to Road. Thence along road to Comm.

(33.69 Acres together) Area $\frac{55}{100}$ of 1 acre.

"Survey of Cane land between 'Omahu' stream & Waimea Road.

Commenced at stake at corner of road near bend of stream W. of Koloa sugar mill - and runn. N. $35^{\circ} 30' W.$ 12 Ch. 10 ft. along Waimea road to stake angle. Thence N. $30^{\circ} 15' W.$ 8 Ch. $19\frac{1}{2}$ ft. always along S. Woods new lease to stake at fork of Roads at C. Starks' land S. E. corner. Thence N. $27^{\circ} W.$ 6 Ch. 43 ft. along Road to angle. Thence N. $2^{\circ} 30' W.$ 4 Ch. $23\frac{1}{2}$ ft.

140 33.69
3 20
53.69

Along C Starters (Old S^t Lafons lease) to Bridge of "Omahi"
 at stream at N. W. corner of this land: Then following
 along down "Omahi" to its Intersection with "Waikohonu stream"
 and thence along the "Waikohonu to Commence":
 Area 20 Acres.

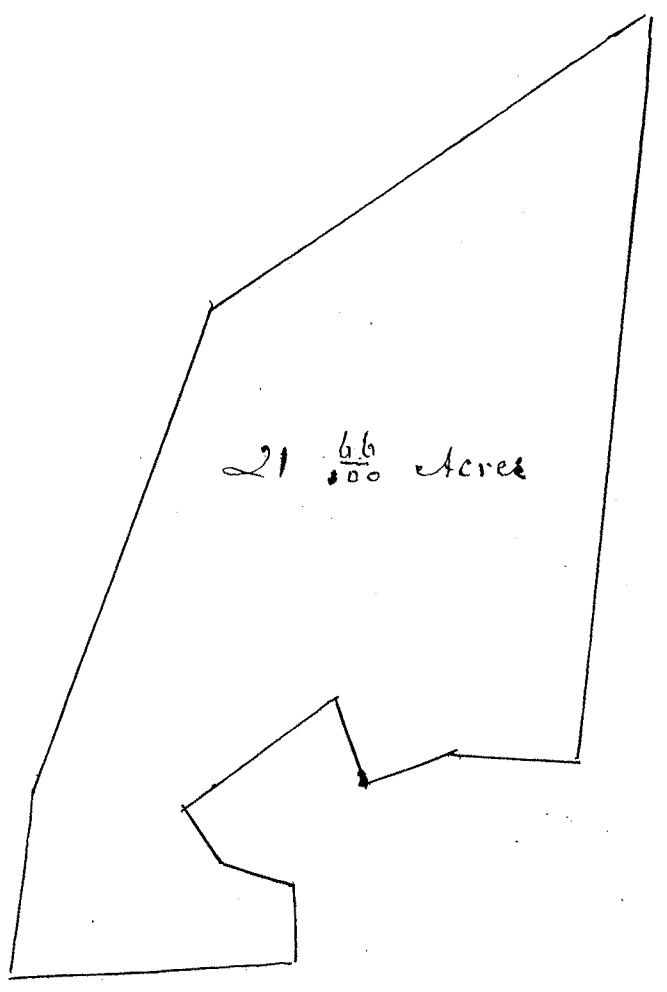
J. Metcalf Sur July 24. 1848.

Wamatauta - Koloa - Kawaii

"Survey of a land called "Wamatauta" in Koloa - Kawaii."

Commenced at a large rock near a ditch at N. E. corner
 of a large taro patch & run N. 9 E. 1. 2.5 ch. to a pile
 of stones - thence N. 6 1/2 E. 18.50 ch. to pile of stones called
 "Oehu" - thence S. 56 W. 13.50 ch. to a pile of stones. thence
 S. 6 W. 2.75 ch past E. end of an old heiau to shore.
 thence N. 86 E 7.12 ch. along shore to a crevice in ledge
 of white sand stone - thence N. 1 W. 2.15 ch to a white
 sand stone in stone wall - thence N. 78 W. 1.55 ch. along
 wall to angle - thence N. 26 W. 2 ch. to where another
 wall starts & at nearly right angles. thence N. 56 E.
 4.25 ch. along wall - thence S. 29 E. 2.29 ch. - thence
 N. 68 1/2 E. 2.61 ch. - thence S. 85 E. 2.05 ch to Com-
 mence:

Area 21.66 Acres
 J. Sole July 11. 1850

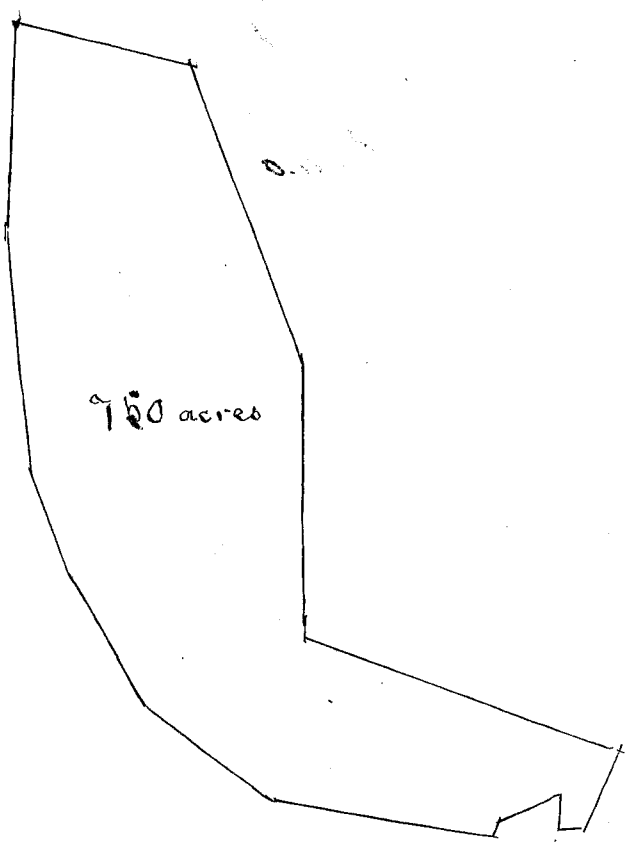


"Survey of 'Omoo' in Koolou, Kauai - (Cattle pasture)
The land is bounded N. E. by a stream called 'Omoo' -

exceedingly crooked, that only its general course is given in survey.
It is bounded W. by a ridge of hills & S. by a stream called 'Peelele'.

Commencing at Junction of the two streams & running thence
N. 21 1/2 E. up the ^{middle of} stream 11.82 Ch. Thence N. 71° W. 69.50 Ch. Thence
N. 1/2 W. 60.25 Ch. Thence N. 21 W. 67.79 Ch. N. 79° W. 35 Ch. to mountain
ridge - the point called 'Moopiiwai'; Thence along Mountain ridge
S. 1 E. 42 Ch. Thence along ridge S. 10 E. 50 Ch. Thence to the other
stream S. 21 1/2 E. 23 Ch. Thence along ^{middle of} stream S. 32 E. 28.72 Ch.
Thence S. 56 E. 33.30 Ch. Thence S. 81 E. 4.2 Ch. Thence N. 35 E.
3.21 Ch. Thence S. 75 E 7.35 Ch. Thence N. 58 E. 6 Ch. Thence
S. 4 E. 8.15 Ch. Thence S. 80 E. 2.52 Ch. Thence N. 18 E. 5.50 Ch.
to Commence'

Area 750 Acres.
D. Dole June 11th 1850.



C. No 387 Part II - American Sandwich Islands Mission.

These Claims are situated in the Island of Kauai; and include the following lands; viz:

Sec I. in Waimea.

- 1st House lot with pasture land attached.
- 2 Land in "Makaweli" Kona.
- 3 Land in "Pekanaai" Kona - occupied as a Vineyard.
- 4 "Ili of Kahakaa" in Makaweli Kona.
- 5 Land called "Waiawaawa" in Makaweli Kona.
- 6 "Hanapepe luna" in Kona.

Sec II in Waiole

- 1 Mission Premises
- 2 "Makaaana" in Hanalei.
- 3 Leased Pasture land in Waiole.

Sec. 3. Koloa

- 1 Mission Premises.
- 2 Cane Land - between "Omao" Steam & Maimea Road.
- 3 "Kamataula"
- 4 "Omao" - Cattle Pasture.

After due Investigation of these claims to the above lands, upon the Evidence received by the Board, We award them, as enumerated above, according to the metes & bounds set forth in the accompanying survey, to the "American Board of Commissioners for Foreign Missions"

to have and to hold, to them, and to their successors; so long as the Sandwich Islands Mission shall continue to exist, and labor to promote the Christian faith they now profess.

The above award is made upon the express understanding, that if the "American Board of Commissioners for foreign missions," shall, at any time, desire to sell, lease, or otherwise dispose of any of the above named lands, or any portion thereof, they shall be at liberty to do so by first obtaining the consent of the Sandwich Islands Government, to such sale, lease, or other disposition.

Reserving in the terms of this Award the "Pasture land" under lease of N. 3 in Sec. 2, and situated in "Maiole"; - and at the same time confirming the said lease, as particularised in its provisions, Conditions, privileges, and set forth in the original Instrument herunto attached.

Reserving also, all Native Rights which may be within the several lands now awarded - for separate & independant Awards.

Inclusive Commission Costs of the above claims
The surveys being separately paid by Claimants
to Surveyor

\$ 30. 00

W. Lee
J. H. Smith
L. Arndt
G. M. Robertson

January 1st 1852.

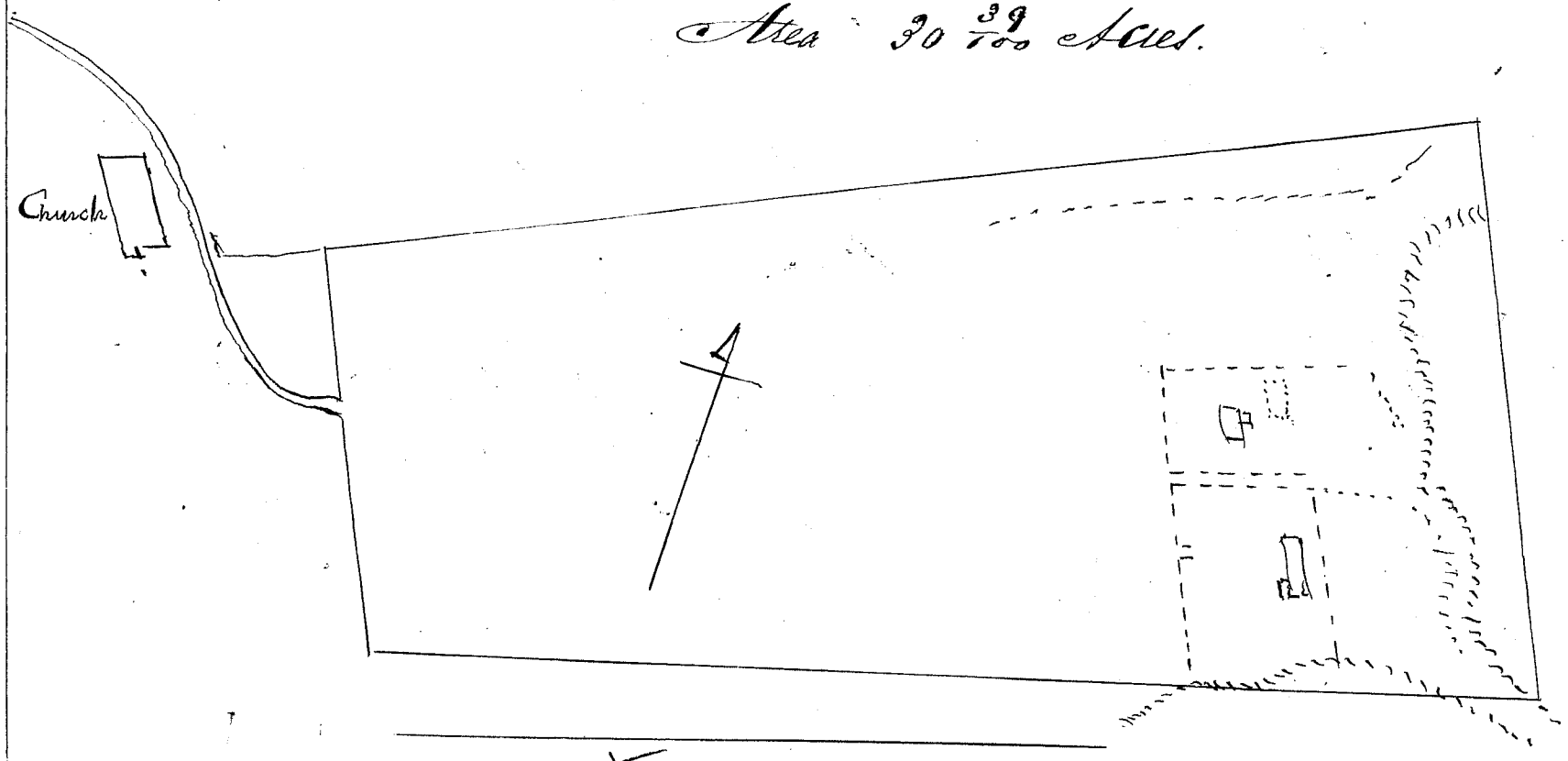
R.A.

C. 387 Part 1, Sec 2. American Sandwich Island Mission
Hawaii - Kealahou - Cont^d from Page 150.

5 "Notes of Survey of Dwelling house lot in Kealahou Kahaoua Kealahou
Hawaii

Commence^d at Rock marked X at Mauka S. Corner of this
lot on upper edge of little rocky Pali & Runn^g S. 78° W. 8 Ch. 1. ft. to
Maikai S. Corner of both lots & Mission houses. Thence S. 76.30° W
19 Ch. 10 3/2 ft. along S. boundary of this lot to pile of stones at Maikai
S. Corner. Thence N. 22° W. 9 Ch. 26 7/2 ft. along Maikai or W. side
of this to corner of stone wall - Maikai N. Corner of this. Thence N.
68° E. 26 Ch. 1. 7 1/2 ft. along N. boundary to pile of stones at Maikai
N. Corner of this lot. Thence S. 22° 15' E. 13 Ch. 37 ft. up & along
on top of Rocky Pali to place of Commence^d.


Area 30 39/100 Acres.



6 "Survey of land in Kahaoua - Mauka of Mission station

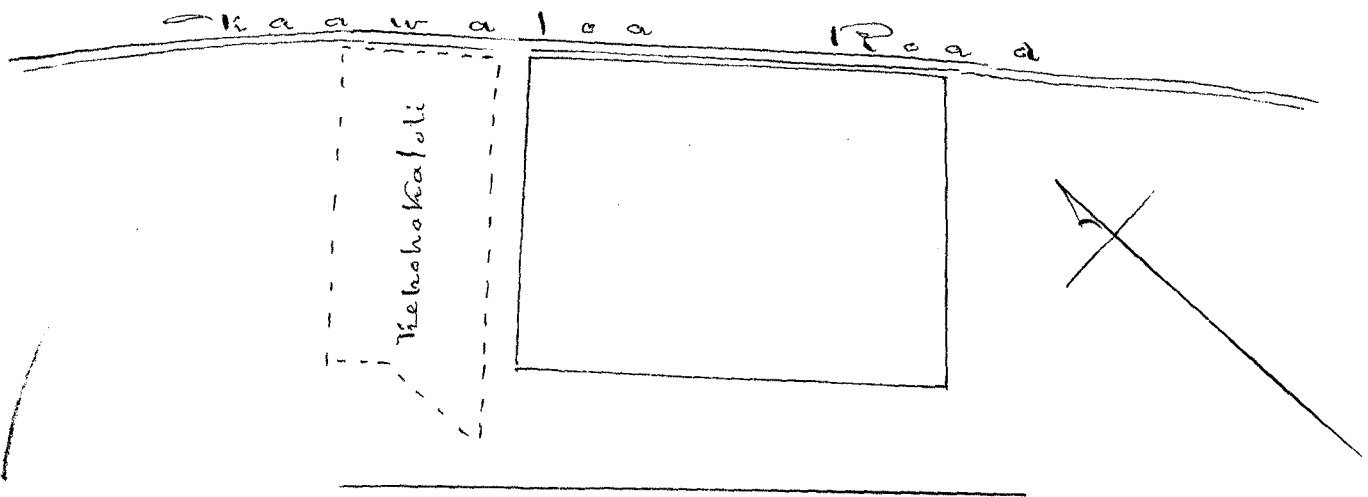
Commence^d at Rock marked X on S. Side of small knoll at Mauka
N. Corner of this land & Runn^g S. 11° E. 5 Ch. 43 7/2 ft. along (with) Maikai
side of this land to foot path leading to Mountain - Maikai S. Corner of
this. Thence N. 88° E. 2 3/2 Ch. to angle of foot path. Thence N.
68° E. 12 Ch. 57 3/2 ft. along path to angle. Thence N. 57° 15' E.
2 Ch. 1. ft. to pile of stones on edge of foot path at Mauka S. Corner
of this land. Thence N. 28° 30' W. 10 Ch. 22 7/2 ft. along Mauka
side of this to dry Bread fruit tree at Mauka N. Corner of this
land. Thence S. 53° W. 15 Ch. 55 3/2 ft. along down small ravine
to Commence^d.

Area 13 Acres 7/10



7 "Survey of House lot in 'Kunapehu' (near the Kapiolani place).
Kona, Hawaii

Commenced at Mauka & E. Corner of wall enclosing this lot on
Makai side of Kaawaloa Road & running N. 38° W. 2 Ch. 27 ft.
along along Kaawaloa road to Mauka & N. Corner of this lot
Thence S. 49° 30' W. 3 Ch. 29 ft. along lane separating this from
lot opposite to Makai & W. Corner of this Thence S. 10° 15' E.
1 Ch. 35 ft. along Makai side & wall of this to Makai &
S. Corner of this Thence N. 48° E. 3 Ch. 15 2/3 ft. along
wall to Commenced. Area 1 Acre 49/100



8 "Survey of 'Kakape' in Kona - Hawaii.

Commenced at pile of stones on Pali of Sea at Makai S.
Corner of this land. joining land called 'Keehee' on Waia
side of Peohau & running N. 46° 30' W. 11 Ch. along
Sea to Makai W. Corner of this land at opening of
Crater part of Peohau to Sea. Then from the two above
points this land runs Mauka. Both boundaries being well
known and demarked to large tall Ohia tree marked X -
on Makai edge of Wood.

Area - acres 3/5.

J. Metcalf. Sur of the 4 preceding
Surveys dated Dec 2. 1847.

C.P. Cummings
land.

Large ofia

A. Kukui

Kaawaloa Road

Large Kukui B.

26

a

Pa a 2

Mohau



Continued Page 169

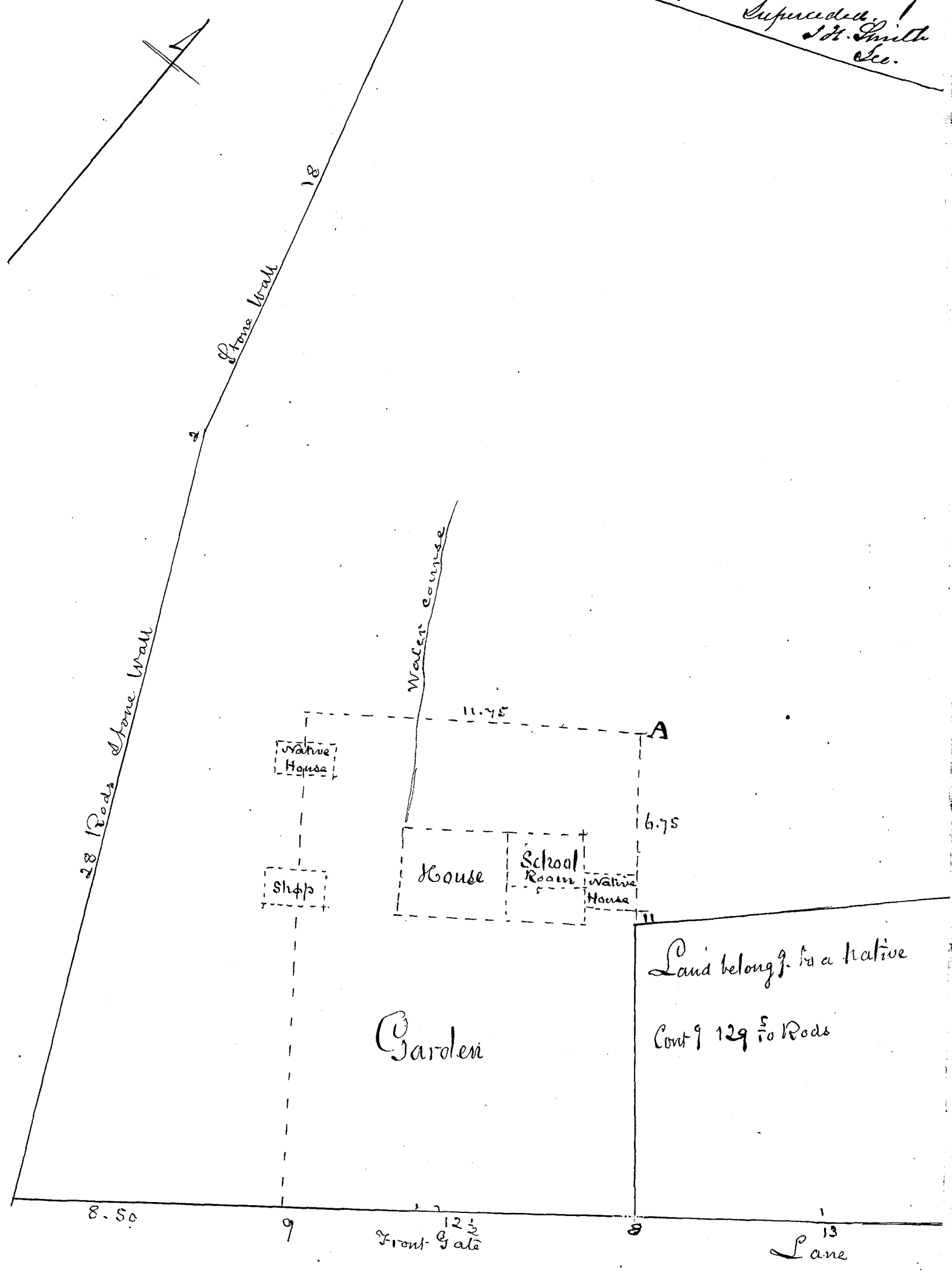
167 Plans of Mission land at Waiohinu - Kau - Hawaii.

Plot containing 12 Acres & Road 30 Rods.
House lot 1 Acre 1 Rod & 1/2 Rods.

Plan No 2 Meetinghouse lot
2 Acres 2 Rods 20 Rods

Ch. 387. Am. P. Mission Part 4, Sec 4
Entered in Register under 509 J. D. Paris.


See Page 206 for this claim & see
as adopted by the Board -
The present form being
Superceded by
J. H. Smith
Sec.



18 r 10 ft.

168

No. 2



22 r 15 ft.

same

Stone Wall

26

No. 1

19 r 10 ft.

19 on side hill

5 small fruit trees in
Ravine

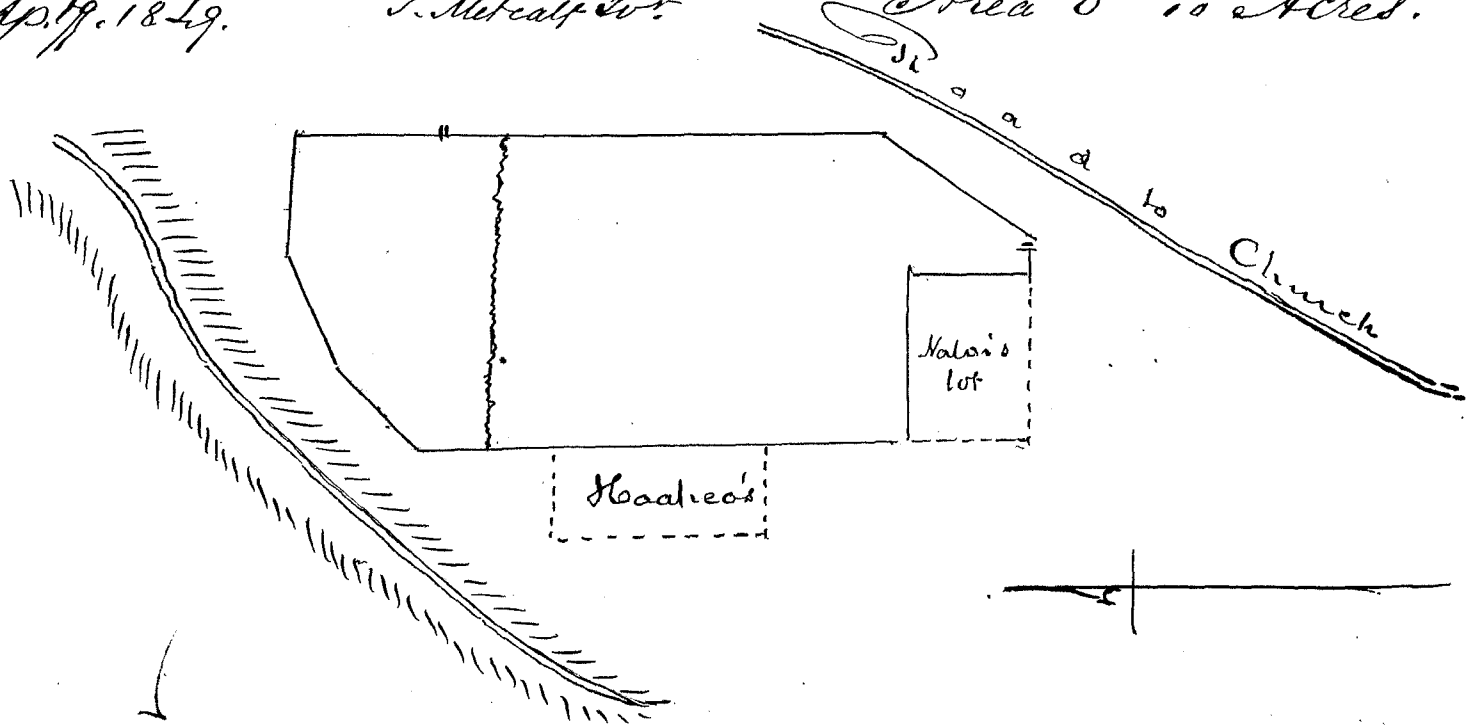
On side hill 23

20

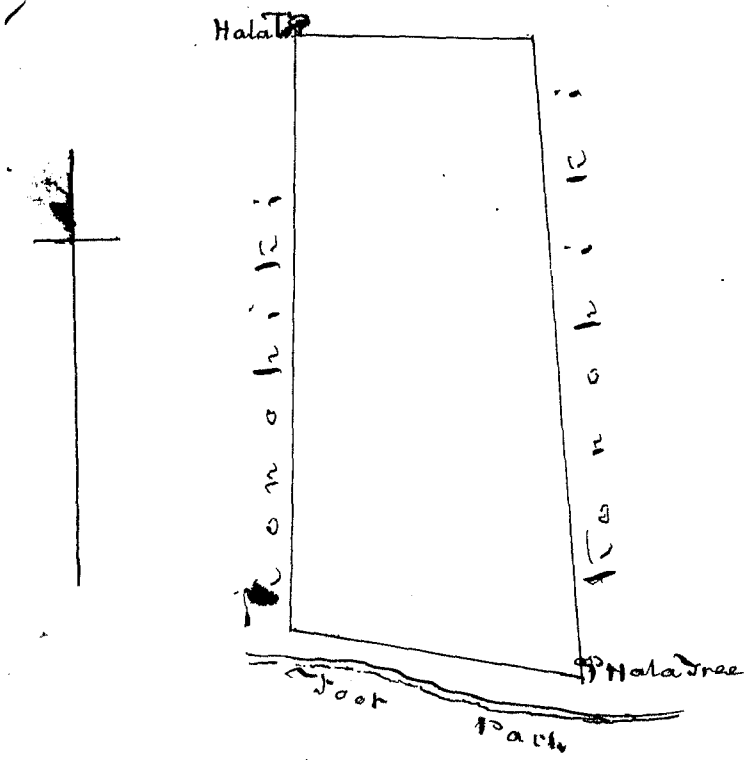
Stone Wall.

6 End of wall.

No 1 Survey of Mission Premises - "Kupeleas" Side, Kohala Hawaii.
 Commenc'd at a S. W. corner of this lot joining Malo's lot & running
 S. 82° 30' E. 3 ch. 62 ft. to N. E. corner of Malo's lot. Thence S. 6° 30' W
 2 Ch. 31 ³/₂ ft. to S. E. corner of Malo's lot. Thence S. 81° E. 55
³/₂ ft. along mauka end of this lot to Road. Thence N. 38°
 15' E. 3 ⁶/₁₀ ch. along Road to angle of wall. Thence N. 5° E
 12 Ch. 44 ³/₂ ft. to N. E. corner of this lot. Thence N. 83° 45' W.
 2 Ch. 37 ³/₂ ft. along makai end of this lot to angle of wall -
 Thence S. 71° W. 2 ³/₂ Ch. to angle wall. Thence S. 50° 15' W.
 2 ch. 18 ¹/₂ ft. to makai N. W. corner of this lot. Thence S.
 4° W. 10 ch. 27 ³/₂ ft. along Haacheo's lot to Commenc'd.
 Sep. 19. 1849. J. Metcalf Sr. Area 8 ⁸/₁₀ Acres.



No 2 Notes of survey of a lot in the Ahupua'a of "Niuhii" Kohala H.
 Commenc'd at a Pala Tree at N. W. angle of this lot & running
 S. 1° 15' W. 12.80 ch. along land of Konohiki to stone at S. W.
 angle. Thence S. 78 ¹/₂ E 6 ch. a little makai of footpath -
 to kaha tree at E. corner. Thence N. 2° W. 13.70 ch. through
 kaha grove to N. E. angle. Thence N. 87° W. 5 ch. to
 Comm. Area 7 ²/₁₀ Acres
 Sep. 14. 1851 C. J. Lyons



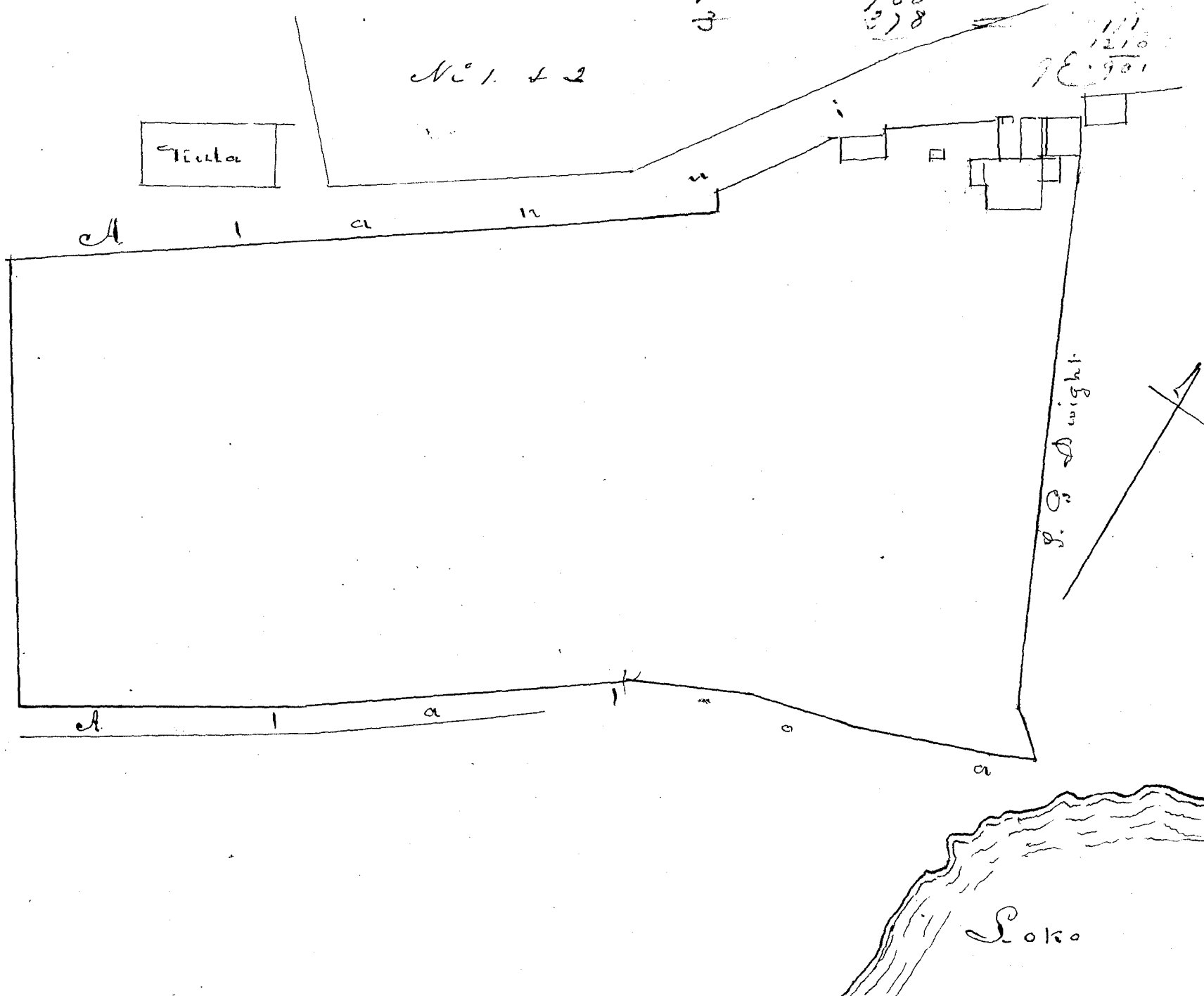
"Survey of Mission land at Kaluaaha Motokai. (H. P. Hitchcock Miss.)
 Commenced at N. corner at Intersection of the alanui and

P. G. Dwight's Station. Running as follows:

S. 60° W.	2	Ch. 60	lbs	along the alanui - Hence
S. 36½° W.		23	"	" " "
S. 60½° W.	7	12	"	" " "
S. 26½° E.	4	49	"	" Kaluaaha
N 6½° E	2	90	"	" Alalou
N 60° E	2	39	"	" "
N 57° E		79	"	" "
N 71½° E	1	40½	"	" "
N 8½° E		89½	"	" "
N 75½° E	1	4½	"	" "
N 6½° E		42½	"	" "
N 10½° W		65	"	" P. G. Dwight
N 19½° W	1	58½	"	" "
N 17½° W	3	82	"	" "
N 28½° W		36½	"	" "

to the point of Commence!

Area 5 Acres 253 lbs.
 2 692
 1 788
 3 278



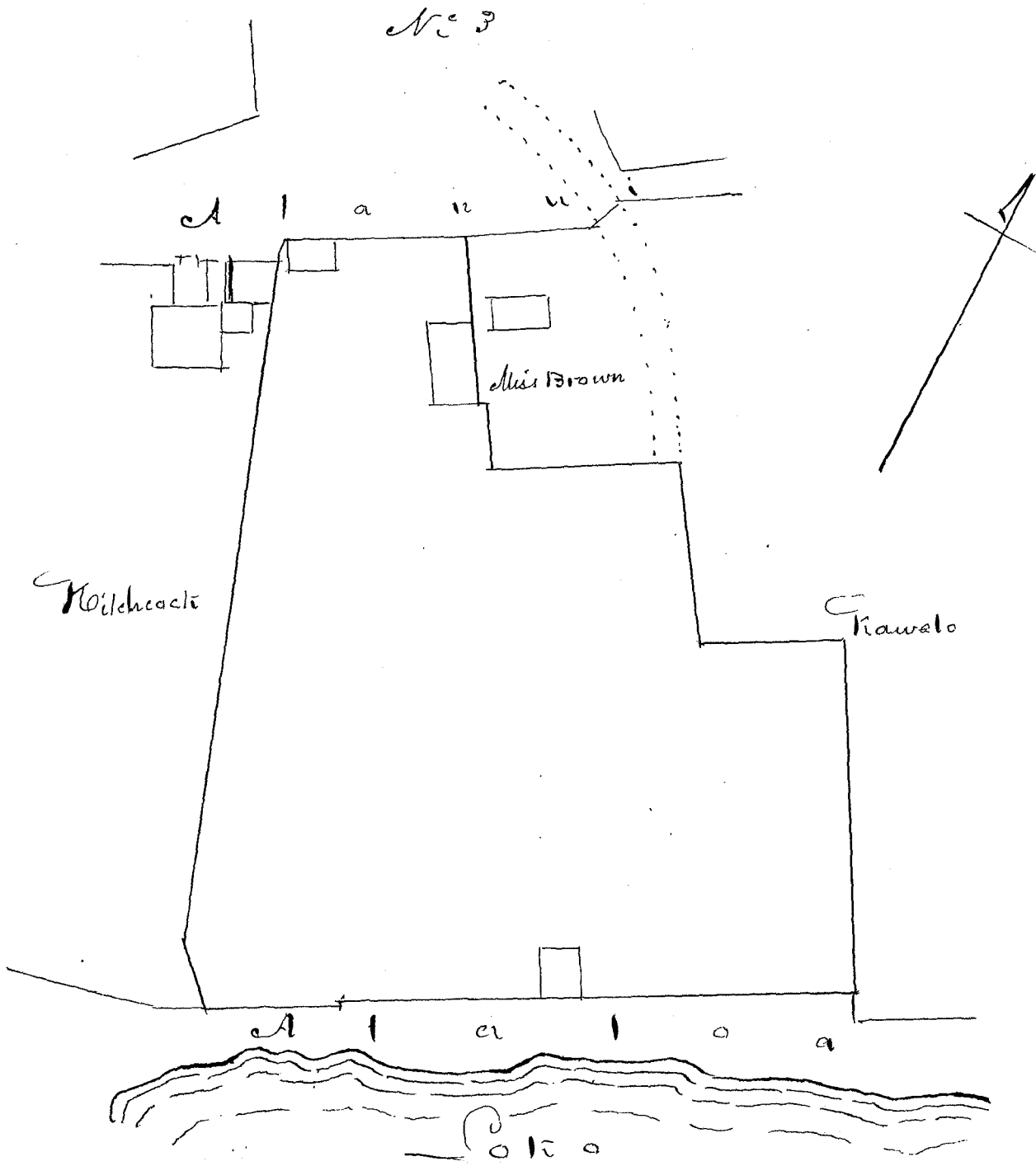
Survey of Mission land - Kaluauha Molokai (P.G. Swight Miss.)
 Comm. at N. Corner on this land at Intersection of Alanui

and Miss Brown's Station Running

S.	59 $\frac{1}{2}$ W.	1 ch	63 lbs	along the Alanui	thence
S.	28 $\frac{3}{4}$ E		53 "	"	Hilchcock's Station
S.	17 $\frac{3}{4}$ E	3	82 "	"	"
S.	19 $\frac{1}{2}$ E	1	58 $\frac{3}{4}$ "	"	"
S.	40 $\frac{3}{4}$ E		65 "	"	"
N	65 E	5	61 "	"	Atoua
N	28 $\frac{3}{4}$ W	3	21 "	"	Kawelo
S	65 $\frac{1}{2}$ W	1	28 "	"	"
N	31 W	1	53 "	"	"
S.	62 $\frac{3}{4}$ W	1	12 "	"	Miss Brown's station
N	32 W		50 $\frac{1}{2}$ "	"	"
N	19 W	1	51 "	"	"

to point of Commence'

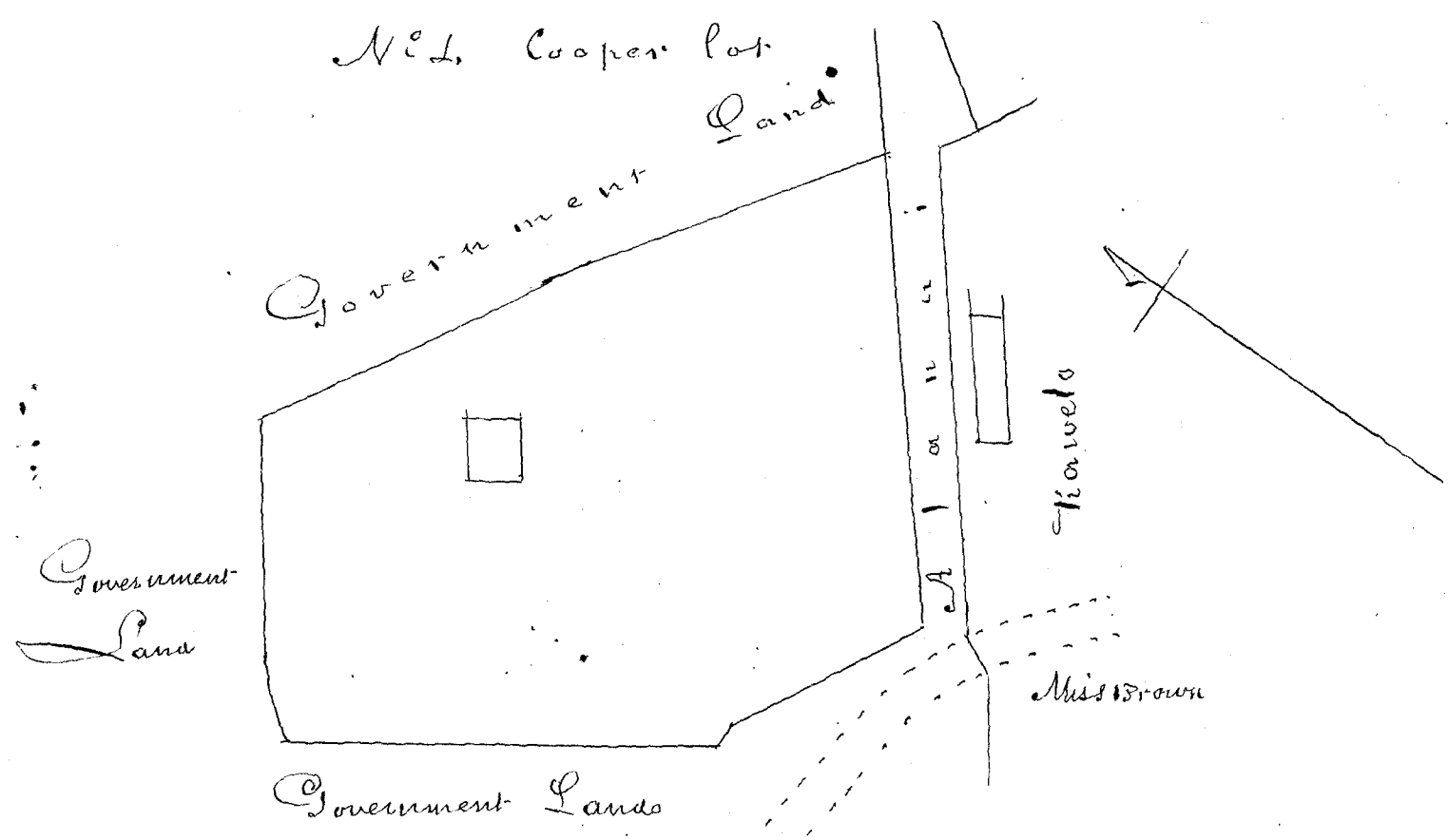
Area 2 Acres 692 $\frac{1}{2}$ fths.



"Survey of Mission Land - Kahuaka. Motokai (Miss Brown's Station)
Commenc. at S. Mahai Corner on this land at Intersection of
the Atanui & Gov't. Land; thence

- S. 58 1/2 W 3 ch. 1 1/2 hrs along the Atanui thence
 - N 52 1/2 W 2 5 " " Govern't. Land
 - N 28 1/2 W 2 81 " " "
 - N 56 1/2 E 2 3 1/2 " " "
 - S. 50 1/2 E 5 01 " " "
- to point of Commence'

Area 1 Acre 788 fths.

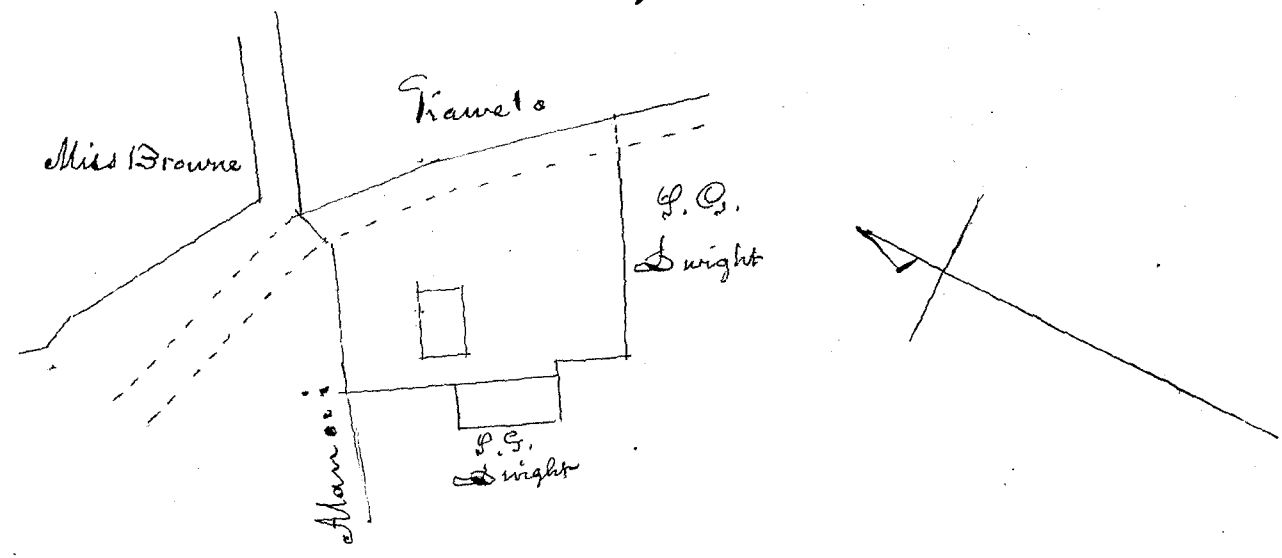


Continuation of the lot N.E. 3.

"Comm. at N. Corner on this land at Intersection of Atanui & Kawelo
thence

- S. 18 W. 23 hrs along Atanui thence
 - S. 58 W 1 Ch 9 " " "
 - S. 19 E 1 " 51 " " P. G. Dwight
 - S. 33 E 50 1/2 " " " "
 - N 62 1/2 E 1 " 12 " " "
 - N 20 1/2 W 2 " 30 " " Kawelo
- to point of Comm'

Area 378 1/2 Fathoms.



The succeeding surveys have been transferred to the Minister of Public Instruction by direction of the Mission; excepting the last "Katae".

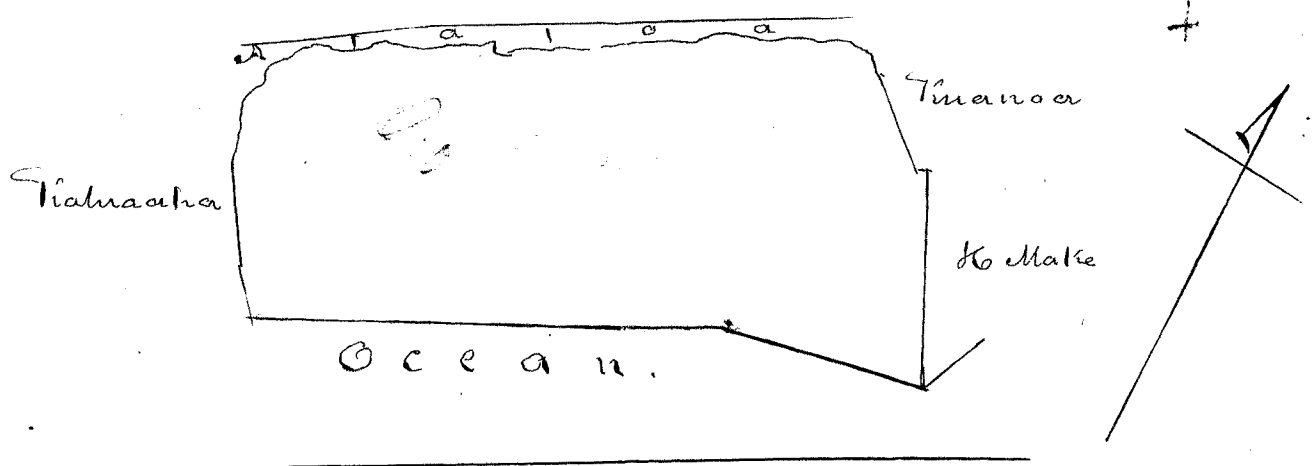
" Survey of Fish Pond belongg. to the School property of Mission or Pahoa - Tialuaaha Molokai.

Commencg. at N malalo Corner of this Pond at Intersection with the Malou & Tialuaaha land; Runng.

S. 13 ³ / ₄	W.	1 Ch	79 1/2	along Tialuaaha	thence
S. 22	E	9 "	26 "	"	"
N 70	E	19 "	70 "	"	the Ocean
N 86 ³ / ₄	E	9 "	"	"	"
N 19	W	9 "	24 "	"	Kale makes land
N 49 ¹ / ₂	W	5 "	79 "	"	Kuanoas "
N 83 ¹ / ₂	W	1 Ch	70 "	"	Malou
S. 68	W	22 "	40 "	"	"
S. 15	W	1 "	5 "	"	"

to Commence'

Area 3.1 Acres 1000 fths.



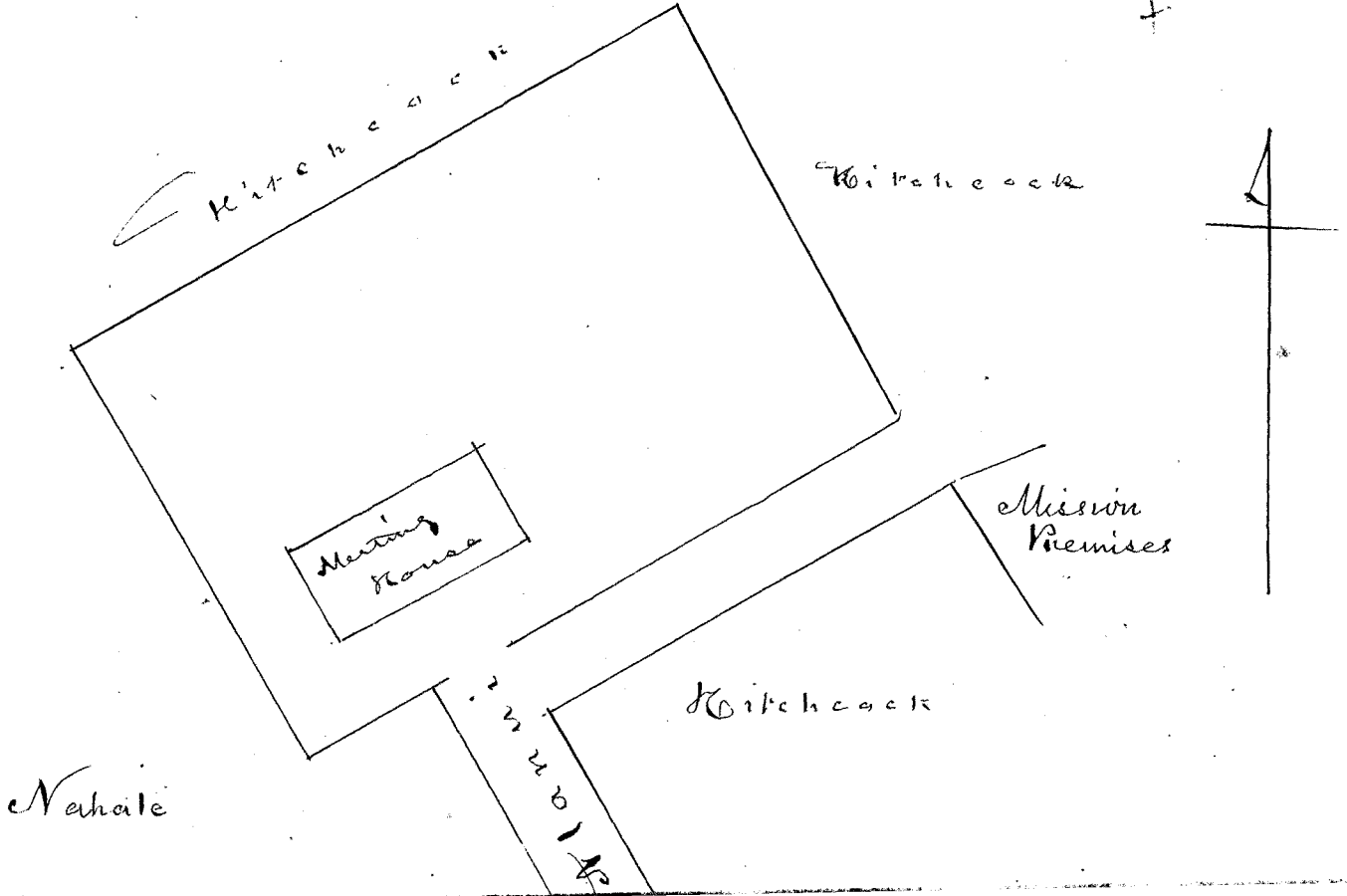
" Survey of Church lot - Tialuaaha Molokai

Commencg. at N.W. Corner on said lot at Intersection with Nahale lot Runng.

S. 28	E	3 Ch	45 1/2	along Nahales	thence
N 62	E	5 Ch	"	"	Manui
N 28	W	3 "	45 "	"	Kitchcocks Station
S. 62	W	5 "	"	"	"

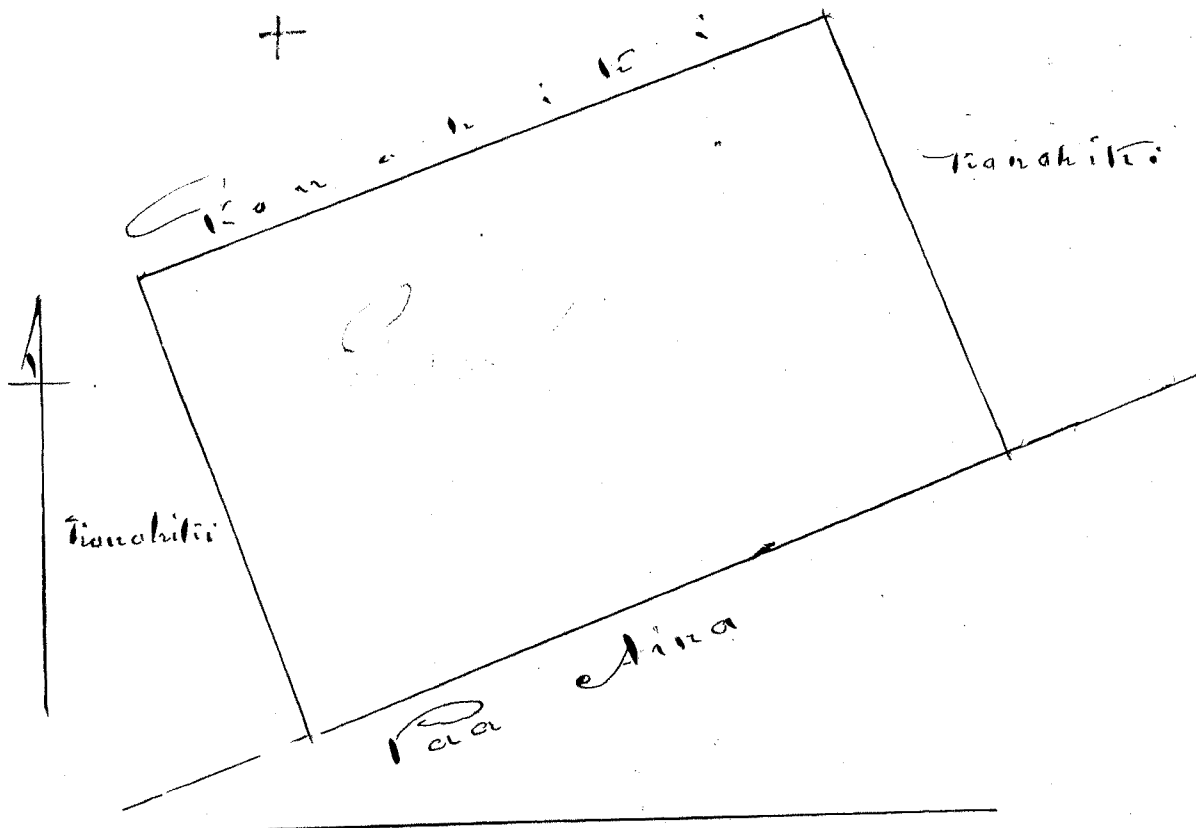
to Commence'

Area 1 Acre 877 fths



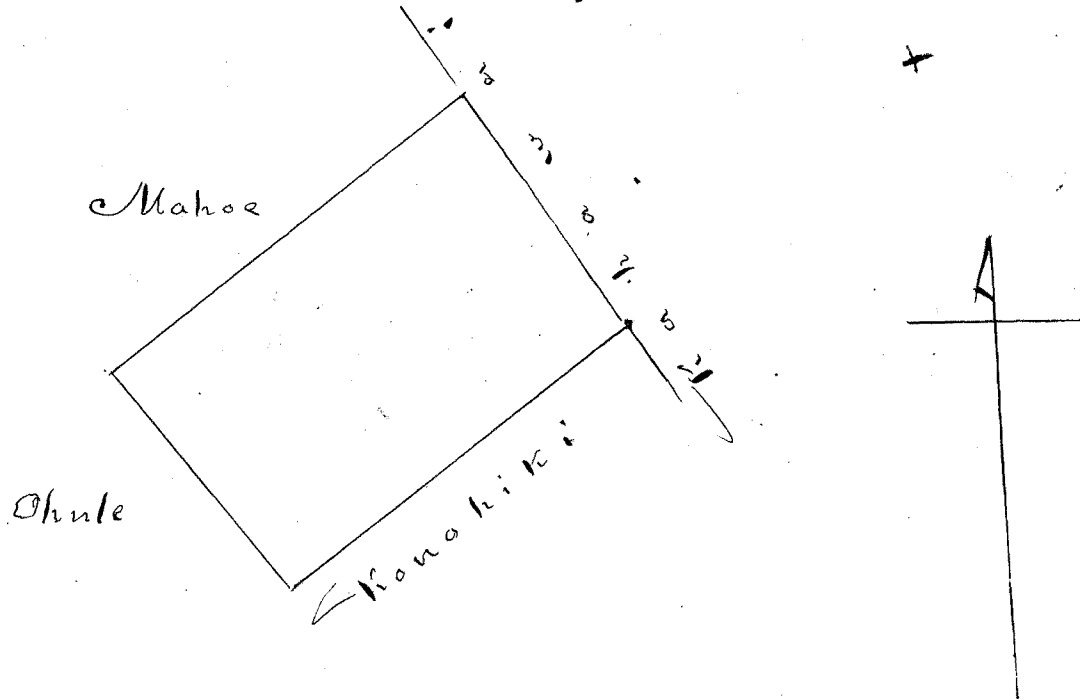
"Survey of Meeting House lot in Ualapuu Molokai.
 Commenced at S. E. Corner on this lot at Intersection with the Paacina
 and Kouohikii Runing N. 19 $\frac{1}{2}$ W. 2 ch. 50 links along Kouohikii thence
 S. 70 $\frac{1}{2}$ W 1 Ch. " " " "
 S. 19 $\frac{1}{2}$ E 2 " 50 links " " " "
 N 70 $\frac{1}{2}$ E 1 " " " " " "
 Point of Commencement"

Area 1 Acre.



"Survey of Meeting House lot Pāpa - Molokai
 Commenced at N. W. Corner on this lot at Intersection with the
 Kouohikii land and running.
 N 55° E 1 Ch. 15 links along Kouohikii thence
 S. 38 E 1 " " " Ohule
 S. 55 W 1 " 58 " " Mahoe
 N 30 W 1 " " " Kahawai to
 Point of Commencement

Area 191 Squares.

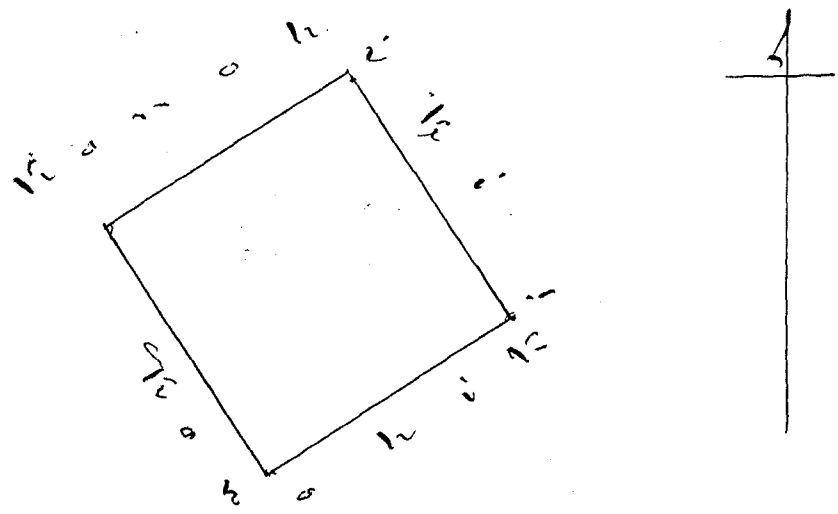


175

This survey has been returned to the mission - as not in evidence in order for them to obtain a Title from Government if so desired.

Survey of Meeting House lot in "Kalaë".

Commenced at S.W. Corner of this lot and running
 N. 59½ E. 3 Ch. 16 lks along Ironohiki's thence
 N. 30½ W. " " " " " " " " " "
 S. 59½ W. " " " " " " " " " "
 S. 30½ E. " " " " " " " " " "
 to Commencement Area 1 acre.



Adjudication of A. 387. Part 3. Sandwich Island Mission Molokai

These claims are for lands situated on the Island of Molokai and consist of the following lots: viz -
 1 Mission lot in "Kaluaaha" - Molokai Surveys 1. 2. 3. 4.
 2 " " " "Kalaë" (" not awarded)

These claims being well substantiated in Evidence, We award them as enumerated above, according to the several bounds set forth in the accompanying Surveys of R. W. Meyers to the American Board of Commissioners for Foreign Missions to have and to hold - to them & to their Successors, so long as the Sandwich Island Mission shall continue to exist, & labor to promote the Christian faith they now profess.

The above award is made upon the express understanding, that if the American Board of Commissioners for Foreign Missions, shall at any time desire to sell, lease, or otherwise dispose of any of the above named lands, or any portion thereof, they shall be at liberty to do so, by first obtaining the consent of the Sandwich Islands Government, to such sale, lease, or other disposition.

Preserving all native or other Internal Rights, for Independent awards to legitimate Claimants it also No 2 lot in "Tialae" being excepted in this award.

Costs of 5 Surveys including Kalaë (rejected)	15
Commission costs	10
	<u>25</u>

W. H. H. H.
 J. N. Smith
 G. M. Robertson
 J. Kekaulahao
 May 25th 1852.

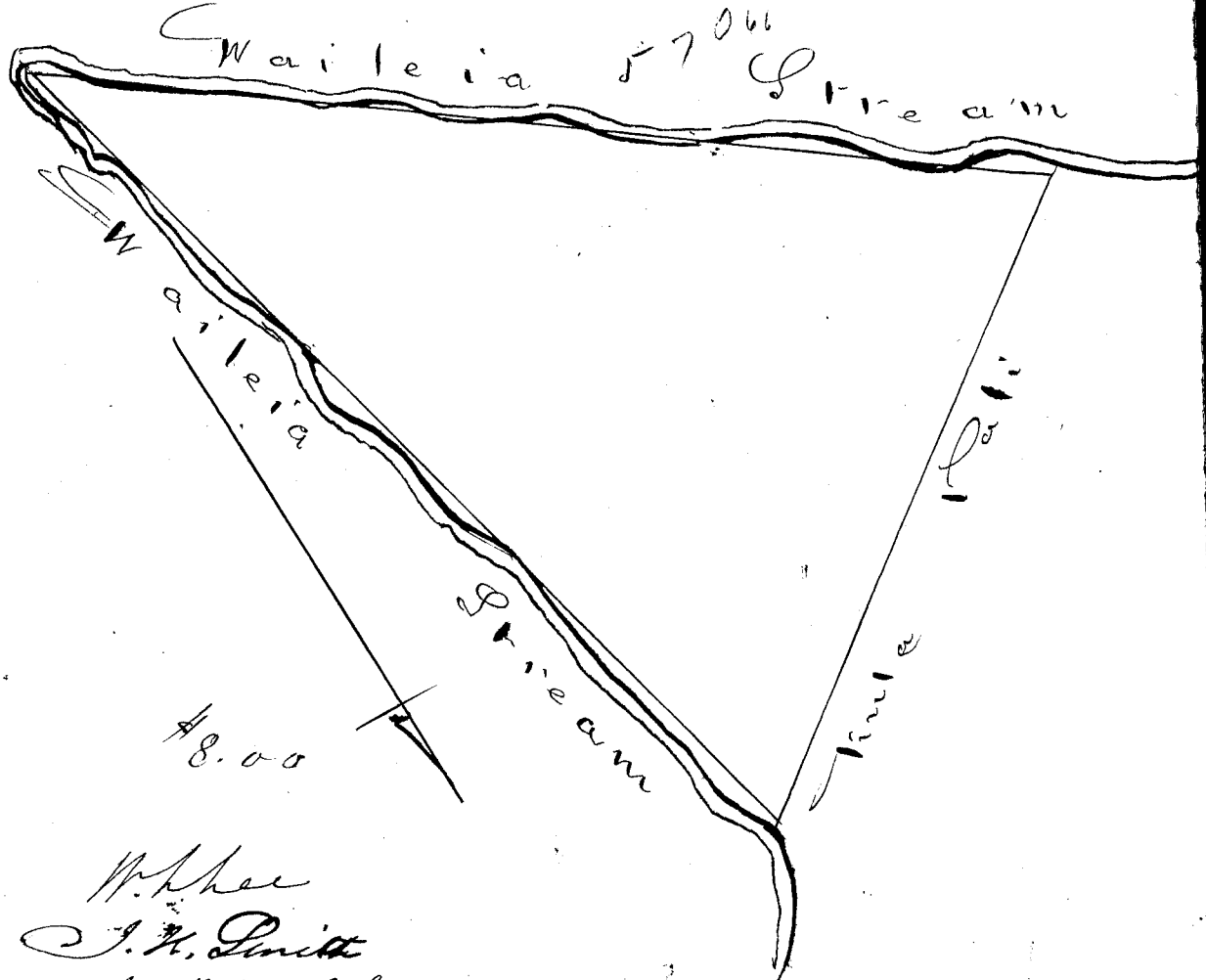
This claim is for "a small lot of land left out of Mr Metcalf's Survey", which was the measure of Mr Kellett's claim before the Land Commission as far as the fee-simple deed which he obtained from the Government was made to include his rights; but it appears that the lot in question was also a part of his original claim as made before the Land Commission, and at his request was omitted in the Survey of Mr Metcalf on the expectation of receiving in its place an equivalent in land in some other part of the Island of Hawaii, which, as he has been disappointed in the fulfilment of; and as the present lot evidently belonged to that awarded, in all the circumstances of possession, as to time and Gift; & no other alienation having been notified to the Land Commission we consider the Claimant's title to be valid to the present piece of land; as a freehold title, less than allodial; which we accordingly award to him, John Kellett; and which he may commute for a fee-simple title as provided by law. The metes and bounds of this lot are set forth in the following survey of W H Pease dated September 1st 1851.

"Notes of Survey of land situated in Hanalei, district of Halelea, 1st^o of Hawaii

"Commencing on a Pali at a Rock on Sth edge of the Stream called Waileia, running from thence N. 54^o W. 5⁷/₁₀₀ Ch. bounded by said stream called Waileia, thence N. 53^o E. 3⁸⁵/₁₀₀ Ch. passing along the side down a low Pali to the stream of Waileia, from thence following down said stream to point of commencement.

For first part of this claim
See Award D. W. 1. 301.

Area 1 Acre 6 Perches.



Inclusive Costs \$8.00

October 15th 1851.

W. H. Pease
J. H. Smith
J. Kekaulahao
Joanedi
G. M. Robertson

C. N. 311. Freeman Caswell

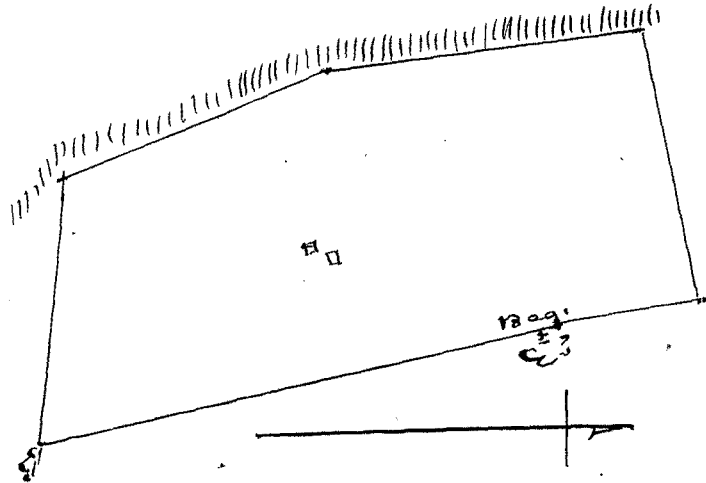
This claim is made for a large tract of land of about 1000 Acres in extent, situated in Ulumalu-Hoamakuale in the Island of Maui.

The Claimant originally did some work for the King as Blacksmith, and, as appears from the Testimony taken by the Board, upon repeated applications made by him for remuneration in land, he received a Grant from the King through Namaan, of a part of Ulumalu, which he has since occupied as his own, & cultivated. This affair took place about the Year 1838. Governor Kekuanaoa is Count

Claimant for the Ahupuaa of Ulumalu under N^o 10,474 - who admits Caswells rights to a small part of it only - and after taking considerable Testimony on both sides at various Intervals, a vote was taken by the Commission which decided upon the quantity of fifty acres of the Ahupuaa of Ulumalu as amply commensurate with the claims of the Case.

We accordingly award to The Claimant - Freeman Caswell, a Fee-simple Title to that portion of Ulumalu in Hoamakuale Maui, which is described in its notes shown by the accompanying Survey of E. Pailey, dated October 1851 which is as follows: Preserving Native Rights if any with

"Notes of Survey of a lot in Ulumalu dist. of Hoamakuale Maui. Commence^d at Witiwiti tree on E side of this lot, near a ravine 34.20 ch. S. 57° E from N.W. corner of Ulumalu on sea shore; thence N. 4 3/4 W. 8.26 ch. along near Gulch to stake at N. E. corner of this lot. Thence S. 81 1/2 W. 12.83 ch. along makai side of this lot to brow of Manaiiao Gulch. Thence S. 4 3/4 E. 17.36 ch. and S. 19.20 E. 15.00 ch. always along said Gulch to bend. Thence S. 80.53 E. 11.31 ch to Hala-b... forming Maui boundary of this lot; Thence N. 20.10 W. 28.00 to point of Commence^d & containing an area of 50 Acres."



Costs	
Commission Inc.	10
Survey specially made	12
	<u>22</u>

21st November 1851

W. H. Bee
J. H. Smith
J. Kekaulaha
J. J. J. J.
G. M. Robertson

J. Metcalfs Survey
Costs

10
5
15

November 25 1854

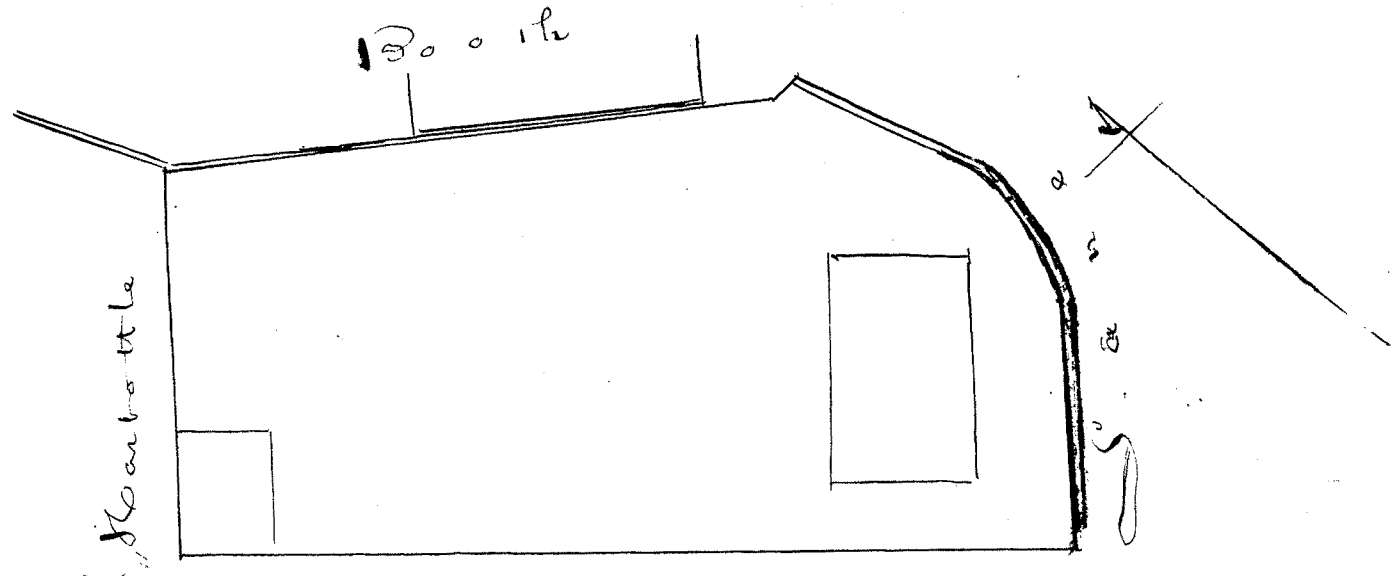
W. H. Lee
J. H. Smith
J. Kekaulahas
Francis
G. M. Robertson

No. 3204 Martin Beck.

This is a claim for a lot situated in Honolulu Island of Oahu. and, according to Evidence received by the Board-Claim first obtained this grant from the King through Haalilio for work done by him on Board of the Kings Vessel; which was sometime after the departure of Liholoho for England; and which lot he appears to have ever since occupied in peace, we therefore award to the Claimant Martin Beck, a feehold title to the same less than allodial, which he may commute for a fee simple title as prescribed by law. The metes & bounds of this lot are set forth in the accompanying survey of P. W. Meyer dated October 15th 1850

Commencing at S. Matpai Corner of this lot at intersection of Nicholsons lot and a lane adjoining J. Meddles lot running N 38° W. 4 Ch. 87 3/4 Ws. along Nicholsons - thence N. 52 1/2° E. 83 7/10 Ws. along Keabottles, thence S. 45° E. 1 Ch. 29 Ws. along J. Booths lot - thence S. 88 E. 7 Ws. along same lot - thence S. 12° E. 42 Ws. along a lane, thence S. 18° W. 33 Ws. along the lane - thence S. 50° W. 55 Ws. along the lane to Commenced.

Area 201 1/2 Fathoms 6 1/2 Feet



Nicholson

Inclusive Costs

\$ 12

November 15th 1854

W. H. Lee
J. H. Smith
J. Kekaulahas
Francis
G. M. Robertson

C. N^o 3513 Lorenzo P. Lincoln.

This is a claim for a land situated in the Ahupuaa of Kawaihae, Kohala, Hawaii.

According to the Evidence received, the claimant obtained this grant in the Year 1839 from Kuatani, then Governor of the Island, in remuneration for long services rendered as a tanner; and he has ever since occupied and Cultivated a part of the land claimed. After much investigation, the Commission have decided upon the extent of area properly included in the right asserted in this claim; as far as the judgment & approbation of the Board extend; & accordingly award to the Claimant Lorenzo P. Lincoln a freehold title less than allodial which he may commute according to law — for "a lot of land situated in the lots of Mahela, Kaneloa, Papapa & Kaholo, Ahupuaa of Kawaihae Kohala, Hawaii" as described in its metes & bounds in accompanying survey.

Commencing at N. angle of said lot adjoining the Keanahiki stream, at head of an artificial water course, and just above a waterfall on N. side of a hill named "Kalahopala ea" running S. $40^{\circ} \frac{3}{4}$ E. 4160 ft. to a slight waterfall on the Honohou stream; Thence follow the course of Honohou stream to a point on W. side of the old bridge & just above waterfall called "Keawewai" Thence following the Run as follows: — S. 22° E. 180 ft. S. 20° E. 305 ft. S. 22° E. 218 ft. S. 19° E. 250 ft. S. 15° E. 111 ft. — Thence along land of J. Young S. 50° W. 1775; N $46^{\circ} \frac{1}{2}$ W. 1275 ft. to water course dividing the Kings land & J. Youngs. Thence along said water-course S. 12° W. 900 ft. S. 51° W. 1260 ft.; S. 57° W. 800 ft. to S. angle of this lot; Thence N. 40° W. 1600 ft. to the Keanahiki Stream; Thence along middle of stream to point of Com.

Area 520 Acres.

Oct 27. 1851.

C. J. Boyd

Reserving all other Rights

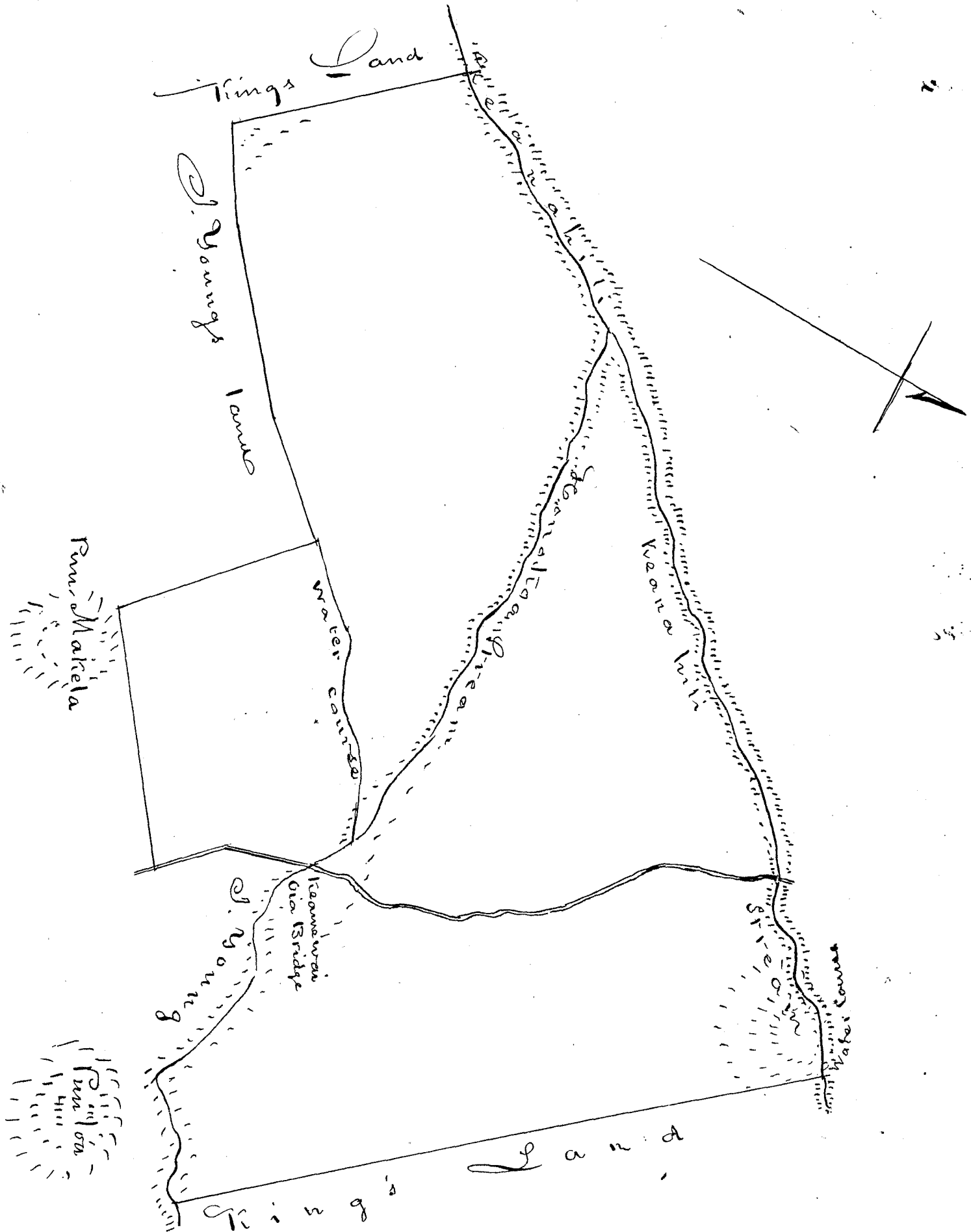
See Plan next Page

See Page 386 V. 3 Feb. 3
for describing a 30 Year lease
25th Sep. 1852

Survey	\$ 35.00
Mitigated Costs	5
November 25 th 1851	\$ 40.00

Witness
 J. N. Smith
 J. Kekaulahao
 Doanali
 G. M. Robertson

181 also next leaf



N^o 387 American Sandwich Island Mission Continued from p. 127.
 Including Lahaina Maui Part 5 Sec 1
 Wailuku " " Sec 1
 Hana, E Maui " " Sec 3
 Lahainaluna " " Sec 2 + 2nd of 1847

These claims, consist of the following distinct pieces
 In Lahaina 1st Paunau Haleu 2nd in Paunau 3rd Pahunana
 4th Opaeula 5th Separate part of Haleu 6th Separate part of Haleu
 In Wailuku - Tohakaubi
 In Hana E Maui - one lot
 and are herein confirmed according to the metes & bounds
 of the accompanying surveys, by the Land Commission,

after due deliberation upon evidence received by the Board to the American Board of Commissioners for Foreign Missions with the exception of Dec. 2. Lapairaluna, which has been withdrawn, to have and to hold, to them, and to their successors in office, as long as the Sandwich Island Am. Mission shall continue to exist & labor to promote, the Christian faith they now profess. This award is made upon the express understanding, that if the American Board of Commissioners for foreign missions, shall at any time, desire to sell, lease, or otherwise dispose, of the above-named lands, or any portion of them, they shall be at liberty so to do, by first obtaining the consent of the Sandwich Island Government, to such lease, sale, or other disposition.

Inclusive Costs (Surveys have been paid)

10

November 18th 1851

M. Keen
 J. H. Smith
 J. Kekaulahao
 Isaac
 G. M. Robertson

x

Claim No 156. William Sumner, deceased.

Kekauonohi, deceased counter +

This is a claim for a house lot in Honolulu, which is also claimed by M. Kekauonohi, as an inheritance from the old Chief Kalaimoku, and which has been for many years occupied by her as a place of Residence. There is much contradictory evidence as to the occupancy & ownership of this lot from 1821 up to 1836; but taking it for granted that all Captain Sumner has stated, is true, it is clear that he has had no possession of the Premises since 1836, being dispossessed in that year by Kekauonohi - who by herself and her heirs, has occupied them ever since. Up to the Year 1839, the will of the King, and the word of his Chiefs was the law of the land. The people, natives and foreigners, up to this time, held their lands as mere tenants at sufferance. Then the constitution was established, and the rights of person and property secured. To go behind this period and inquire into the merits of the ancient dispute between Captain Sumner and Kekauonohi, about this portion of the former's lot, said to have been taken by the latter, would be to establish a precedent, leading us into a labyrinth of mutual wrongs and ever changing titles, without certainty or end. To go back of 1839 and seek to rectify the evils of the barbarous age which preceded the constitution of the land, would be a vain & unprofitable work: and hence, the Commission confines its action to disputes arising since the establishment of law. If Captain Sumner had possession in 1836, and Kekauonohi deprived him of it - still we cannot take the lot with its improvements, from those who have since occupied it. It was a legal act in a lawless time; when the

Common law recognized the capricious disposition of a Chief; the King, nor Chiefs ever bestowing lands without reserving such right, unless it was done in writing, under seal.

We accordingly negative this claim.

W. Bee

J. H. Smith

J. Kekaulahao

Loaue

G. M. Robertson

Dec: 5th 1851

Claim No 198 Daniel Castle deceased ✓

The land herein claimed appears first to have come into the Claimant's possession in the Year 1832 - when some misunderstanding arose and caused a temporary dispossession - soon after which Mr. Castle became restored in his occupation, and appears to have held it until 1846 when he entered into a new arrangement with Governor Kekuanaoa, which, of course, superseded his former tenure; & becomes the measure of his, or his heirs' present rights. The land is called "Kulaimano", and is situated in the district of Hilo, Hawaii.

We accordingly confirm the Instrument submitted to the Land Commission for confirmation, it having been duly signed by both parties and witnessed, & also registered; which is as follows:

Hilo February 19th 1846.

"Olou O M. Kekuanaoa a me Mikaketa Kamana ma Kulaimano, he haole no Amerika Huipua, ua hooki i Kanaka no ka mo'i Kamehameha I, a no ka waiho ana o ka aina o Pitolia ma ka Mikaketa lina o Kulaimano. Ka inoa, nolaha, ua hai aha au ia Mikaketa, i au ka hooponopono o ka Pitolia mau aina i Keia manawa, a peno i no hoi kau i olelo aha au ia ia; ke hooki nei au ia ae i luna no Kulaimano i mea mana e hooponopono na waiwai o ka poalima a me na waiwai e ae oua aina la, a loa ka waiwai o ka poalima, e hai mai no i au a niau no, e kaawi aku i ka hapa oia waiwai nona, a i loko no hoi oia waiwai. e ukua au i ka auhau oua aina la i ka makahiki, ke kea ole ka auhau i ka poe e noho ana Anahuna oua aina la; aha, i kaa no ka aihau i ka poe Kanaka e noho ana maua aina la, e waiho i ka waiwai o ka poalima, i nae kaawi i ka waiwai o ka poalima e hai mai i au i ke koea a me ka ci aku. Eia kekahi, e noho no oia maua aina la a make, a e hiki noia ia ke waiho aku i hoi lina

nona ka mea iha mau ia ma keia aina, a pela no hoi au ke
 make, e waiho no wau i hoi hooitina ia i keia Me ka
 Malu maitai i na Kanawai o keia aupuni ma ka pono.
 Ke papa nei hoi ma keia palapala, aole loa e hiki i
 Nuikehela a me kona hooitina ke kuai aku i keia
 Apana oua aina la ia hoi, aole no hoi e haoli malina,
 a na mea a kona lina i kana ai nana noia. A no ka
 to o keia mau olelo ke hoopaa nei maua i ke maua mau
 ina i ka hooko pono ana i na olelo o keia palapala, a ke
 hoopaa nei na hoi i ke maua mau hooitina

The maker John Tetram
 Wm. E. Maitai
 Kaiou.

Daniel Castle
 M. Kekuanaoa

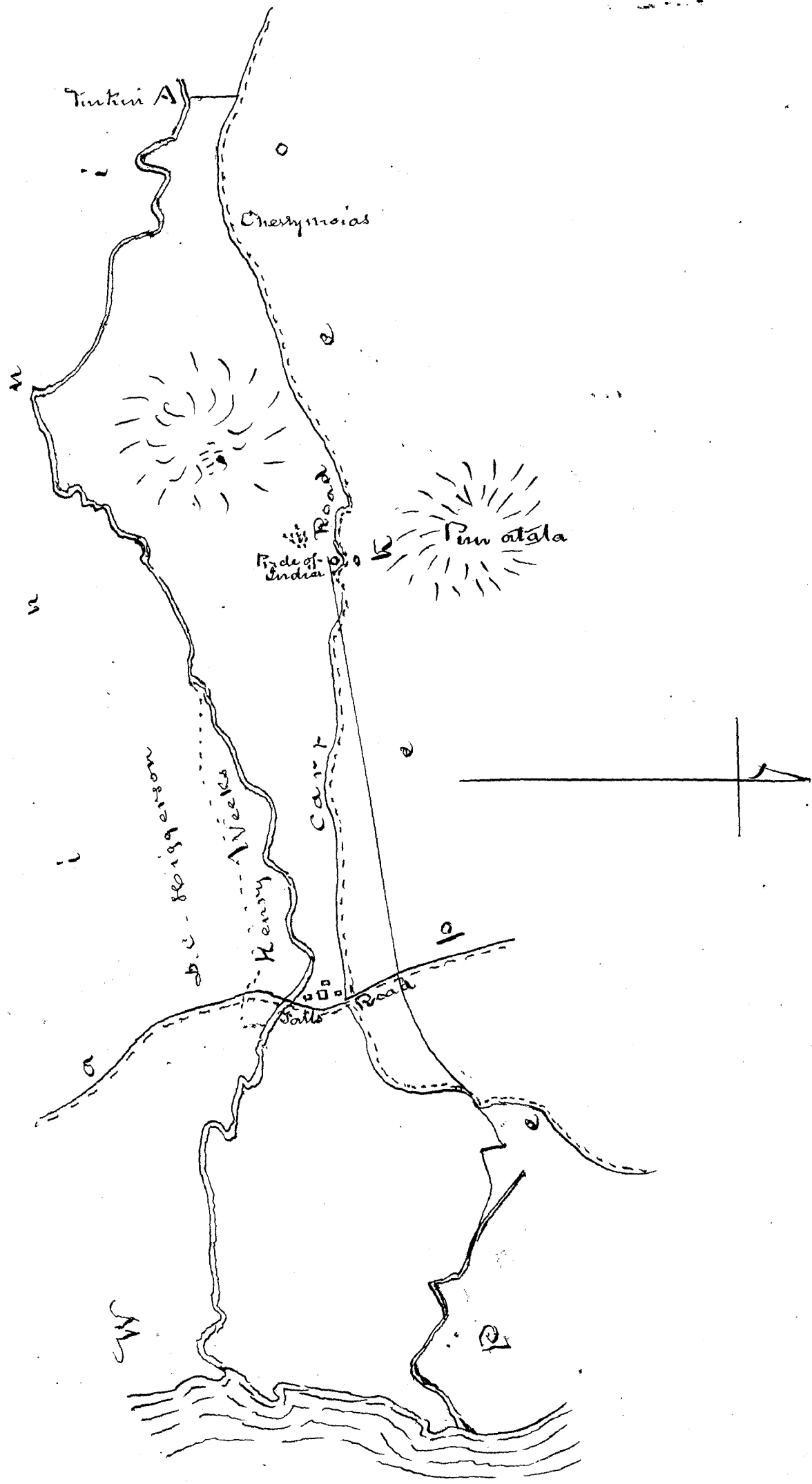
Personally appeared before me M. Kekuanaoa - Party to the fore-
 -going Instrument & acknowledged that he had executed the
 same for the uses & purposes therein set forth.

John R. Jasper
 Registrar of Conveyances

Honolulu May 10th 1827.

"Notes of Survey of Waiamano, Hills, Hawaii, by J. Metcalf
 Commenced at Stake on Bridge where main road crosses
 Waiama stream, separating this from Maauli & running along
 down middle of Waiama stream to Sea. Then following
 around Sea to high rock called Kuroiti at Mouth of Waiama
 -auau stream separating this from land called "Pepehes"
 Then running along up middle of Waiama stream to
 Kukui tree marked + at mouth of Kaanakehea Gulch. Then
 running along bottom of Kaanakehea Gulch to point where main
 road crosses it. Then S. 82° 30' W. 63 ch. along boundary
 line between this & Pepehes to side of India tree on left side
 of Cart road. near main foot of Kanou hill. Then S.
 76° 15' W. 66 ch. to stake by Cart Road at main right
 corner of this land. Then S. 5° 15' E. 5 ch. 53 ft. across to place
 old Kukui tree marked A standing on N. edge of Waiama
 stream separating this from Wainui. Then following
 along down middle of Waiama stream to place of Com-
 -mencement
 Area 493 Acres

See diagram next page



Costs

\$ 10.00

Dec 10th 1850

W. Lee
 J. H. Smith
 J. Kaulahao
 G. M. Robertson

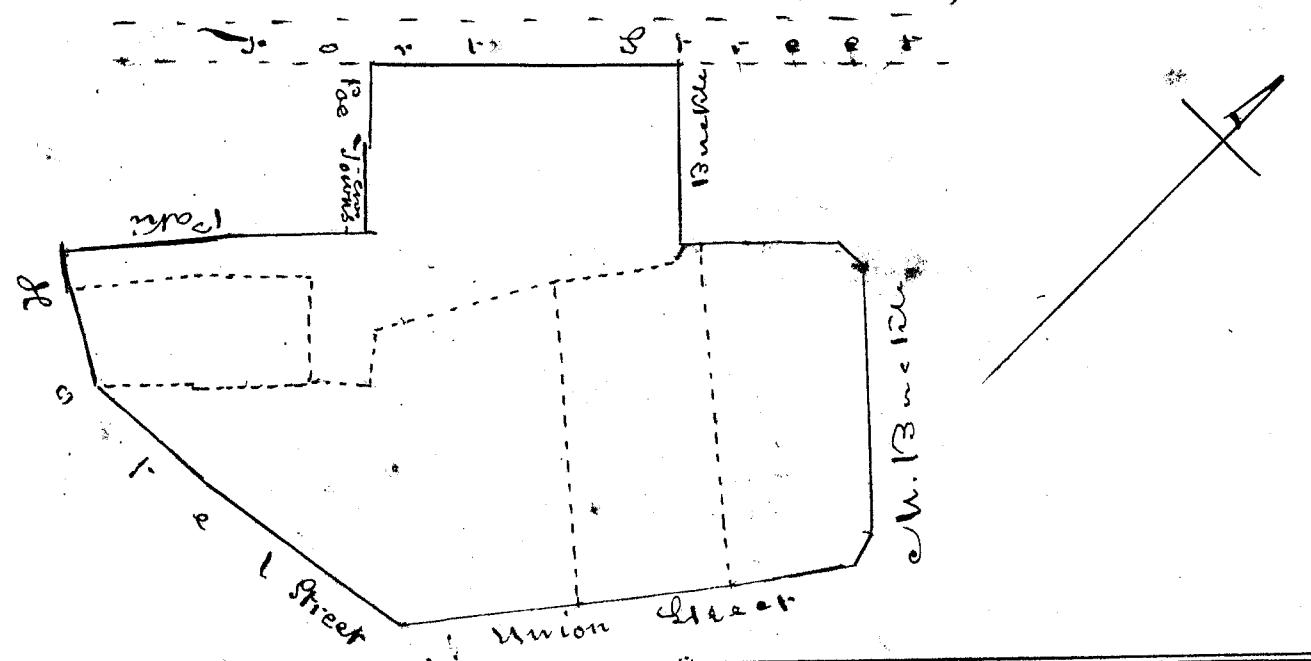
C. Neg. J. C. B. Prooke

Page 10

The land herein claimed consists of two lots, situated in Honolulu, Oahu, & adjoining each other. The first lot according to testimony received, was purchased by Claimant for two hundred dollars, in the Year 1830; with the consent of the authorities then in rule; and the second lot was purchased in 1848 at auction, by the claimant for the sum of \$700. These premises were held previously, by the Claimant, jointly with J. Peabody, who first obtained them by purchase from Moody French in 1833; and, in consequence of a power of attorney from Peabody to Claimant, dated April 6th 1837, empowering him to settle the affairs of the Partnership, the above mentioned sale & purchase took place - the legality of which, is not questioned. Both which lots have been held in peace. We accordingly award to the Claimant, J. C. B. Prooke, a freehold title, less than allodial, in these lots, as they are particularly defined in the accompanying survey of Dr. W. Meyers, of 21 Oct^r 1850 - which title he may commute in accordance with the law, for a fee-simple title.

" Commenc^d at N. mauka corner on this lot on Fort street at intersection of Mary Puckles lot & French Hotel lot and runn^g S. 42^o W. 1 Ch. 62¹/₂ lks along Fort Street - Thence S. 45^o E 92 lks along Pea's Townsend's lots, thence S. 40^o W. 1 Ch. 61 lks along same & Pakie's to Hotel street - thence S. 61^o E. 74¹/₂ lks along Hotel street - Thence N. 80^o E. 2 Ch. 7 lks along same street - Thence N. 37^o E 1 Ch. 97 lks along same street - Thence N. 21^o W. 25 lks along Union Street - Thence N. 50^o W. 1 Ch. 35 lks along Puckles lot - Thence N. 88^o W. 17¹/₂ lks along same - Thence S. 41^o W. 80 lks along same lot - Thence N. 49^o W. 1 Ch. 1¹/₂ lks along same lot to Fort Street - to point of Comm^t.

Area 1045³/₄ Fathoms



Costs	Survey	\$ 5
	Inclusive Com ^r Costs	7
		\$ 12

Dec 10th 1851

W. L. Lee
 J. M. Smith
 J. Kekaulahao
 J. J. French
 G. M. Robertson


C. N^o 372 Antonio Sylva

The lot here claimed appears by the testimony received by this Commission, to have been granted to a foreigner named Mamueky, by Hoapili, and to have been confirmed to him at Hoapili's death by the King; and occupied by Mamueky until the Year 1813 When the Premises were sold at Auction under an execution for debt upon mortgage, as directed by the British Commission, at that time in power.

The present claimant becoming the purchaser of this lot at the sale, and his Title upon examination being undisputed, and having continued in possession to this time, We award to him - Antonio Sylva - a freehold title less than allodial to this lot which he may commute for a fee-simple title according to law. The metes and bounds of which lot are set forth in the following survey by W. P. Alexander dated 2nd 1850.

"Notes of a Survey of a lot of land in Puuki, Lohaina Maui - Beginning at S. Corner of said lot and running N 42° E. 2.77 Ch. N 35½ E. 2.7½ Ch. N 55 W. 2.17 Ch. to road to old Sugar mill - S. 47 W. 5.23 Ch. along said road to Street S. 45½ E. 1.95 Ch. along St. to Gate - S. 51 E. 1.04 along Street to beginning

Area 1 acre $\frac{7}{10}$



Inclusive Costs - Survey being paid.

\$ 12.00

W. L. Lee

J. H. Smith

L. A. K. K.

J. K. K.

G. M. Robertson

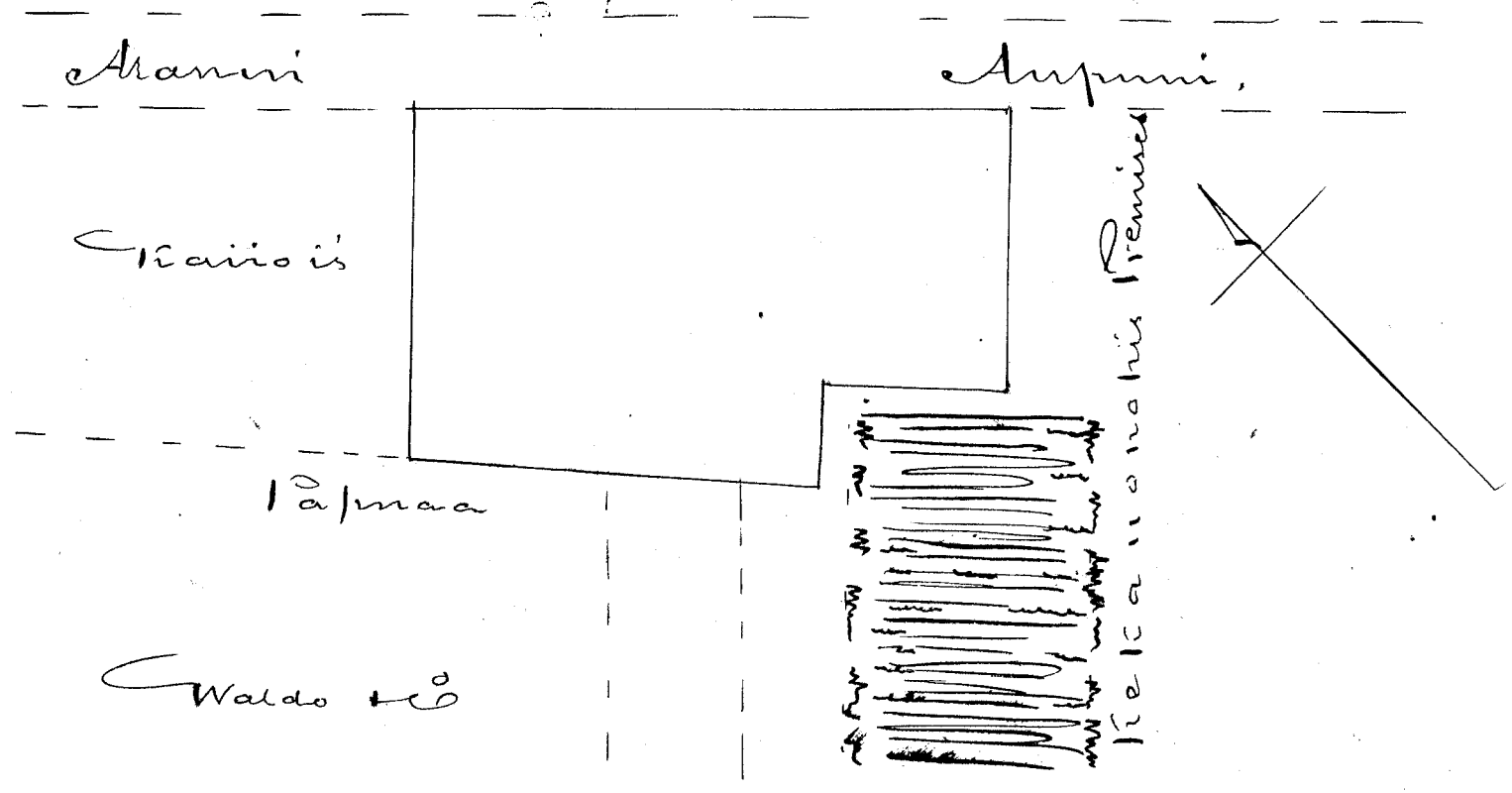
December 13th 1851

A. N^o 184. - Kaaikeekai for Haleki deceased & her heirs.

This claim is for a House lot in Lahaina, Island of Maui made for Haleki by her Son Kaaikeekai; who with his Sisters, constitute the present Claimants; as heirs of their Mother deceased.

The Evidence on records establishes the claimants right in the property herein claimed; and we award to the Heirs of Haleki, a Feehold title to this lot less than allodial, which they may commute as the law directs for a fee-simple title to the same; which is particularly described in its metes & bounds in the accompanying Survey of J. Metcalf of Aug 27, 1849

(Comm) at E. Corner of this lot Joining Alanui aupuni on Makai side of it, & Premises claimed by Kekaunohi & Runu. N. 38° 30' W. 2 Ch. 5 1/2 ft. along Alanui Aupuni to Kaiio's Pa'u at N. corner of this. Thence S. 55° 15' W. 1 Ch. 15 1/2 ft. along Kaiio's to Papuaa - in Premises occupied by Waldo &c. Thence S. 32° E 1 Ch. 29 1/2 ft. along Papuaa & Kaaikeekai's Pa'u to corner of wall by Pond. Thence N. 57° E. 25 1/2 ft. along edge of Pond to corner (extreme) of wall. Thence S. 32° E. 38 1/2 ft. along edge of Pond to extreme S. & Makai corner of this lot. Thence N 55° 30' E 1 Ch. 2 ft. along (always) Kekaunohi's Premises to Commencement. Area 300 Feet 11.



Survey Paid
Com. Costs 46
W. Lee
J. H. Smith
L. one li
J. Kekaunohi
G. M. Robertson

January 10th 1852

C. No 2937 Part 4. Wm Hearbottle

This claim constitutes Part 4 of those already awarded under date of August 21st and entered at Page 121. and is situated in the same position with them in all respects of derivation, occupancy & right. and is subject to the same Title of freehold less than allodial, which we herein award to the Claimant William Hearbottle, and open to the Commutation for a fee-simple title, according to law. subject at the same time to the reservation of all other interior Rights which may exist for independent Awards, as attached to the former adjudication. The metes & bounds of this land are described by a Bishop Surveyor to the Board, as follows:

"He Ahupuaa" Ohikilolo, Waianae, Oahu.

"E Hoomaka ma ke kahi kema, e hele ana, Ah. 15 $\frac{1}{2}$ Kom. i 7.00th. ma Kahakai. Malaila aku Ah. 5 $\frac{1}{2}$ Kom. i 19.50th. ma Kahakai Malaila aku Ah. 3th Hiki i 19.50th. ma Kahakai. Malaila akie Ah. 51 $\frac{1}{2}$ Kom. i 7.00th. Malaila aku Ah. 15 $\frac{1}{2}$ Kom. i 6.00th. Malaila aku Ah. 5th Hiki i 20.00th. a kahi i ke kahi o Matua. Malaila aku Hihina i 19.50th. ma Kapalena o Matua a iluna o Kapa'i. Malaila aku ma ke Kuahine Hem. 45th Hiki i 4.00th. Malaila aku Hem. 54th Hiki i 14.00th. ma Matua. Malaila aku Hem. 86th Hiki i 8.60th. Malaila aku Hem. 61 $\frac{1}{2}$ Hiki i 33th. ma Kapalena o Matua. Malaila aku Ah. 85th Hiki i 21.50th. ma Matua. Malaila aku Ah. 59th Hiki i 10th. Malaila aku Ah. 88th Hiki i 25.80th. ma Matua. Malaila aku Hem. 37 $\frac{1}{2}$ Kom. i 37.50th. ma Kapalena o Keaau. Malaila aku Hem. 68th Kom. 14.50th. ma Kapalena o Keaau. Malaila aku Hem. 74 $\frac{1}{2}$ Kom. 23th. ma Keaau. Malaila aku Hem. 68 $\frac{1}{2}$ Kom. 6th. ma Keaau. Malaila aku Ah. 78 Kom. 9th. Malaila aku Hem. 52th Kom. 3.40th. ma Kahawai. Malaila aku Ah. 77 $\frac{1}{2}$ Kom. 12th. ma Kahawai. Malaila aku Hem. 71 $\frac{1}{2}$ Kom. 38th. ma Kapapohaku. Malaila aku Hem. 62 $\frac{1}{2}$ Kom. ma Keaau a kahi i kai i ka hoomaka ana. He 532 $\frac{2}{3}$ na Eka. maloto.

With the Right of taking one kind of Fish in the adjoining Sea, as follows:

Penei na Palena Kai o Ohikilolo

E Hoomaka hou ma kahi mua, i hoomakai, e hele ana Hem. 78th Kom. i 1 Mile ma Kapalena Kai o Keaau. Malaila aku Ah. 6th Kom. 93th. ma ka moana. Malaila aku Hihina i 1 Mile a kahi i uka ma ka pohaku kahi o Matua.

Costs

Survey

W. H. H. H.

J. H. Smith

L. J. J.

J. Kekaulahao

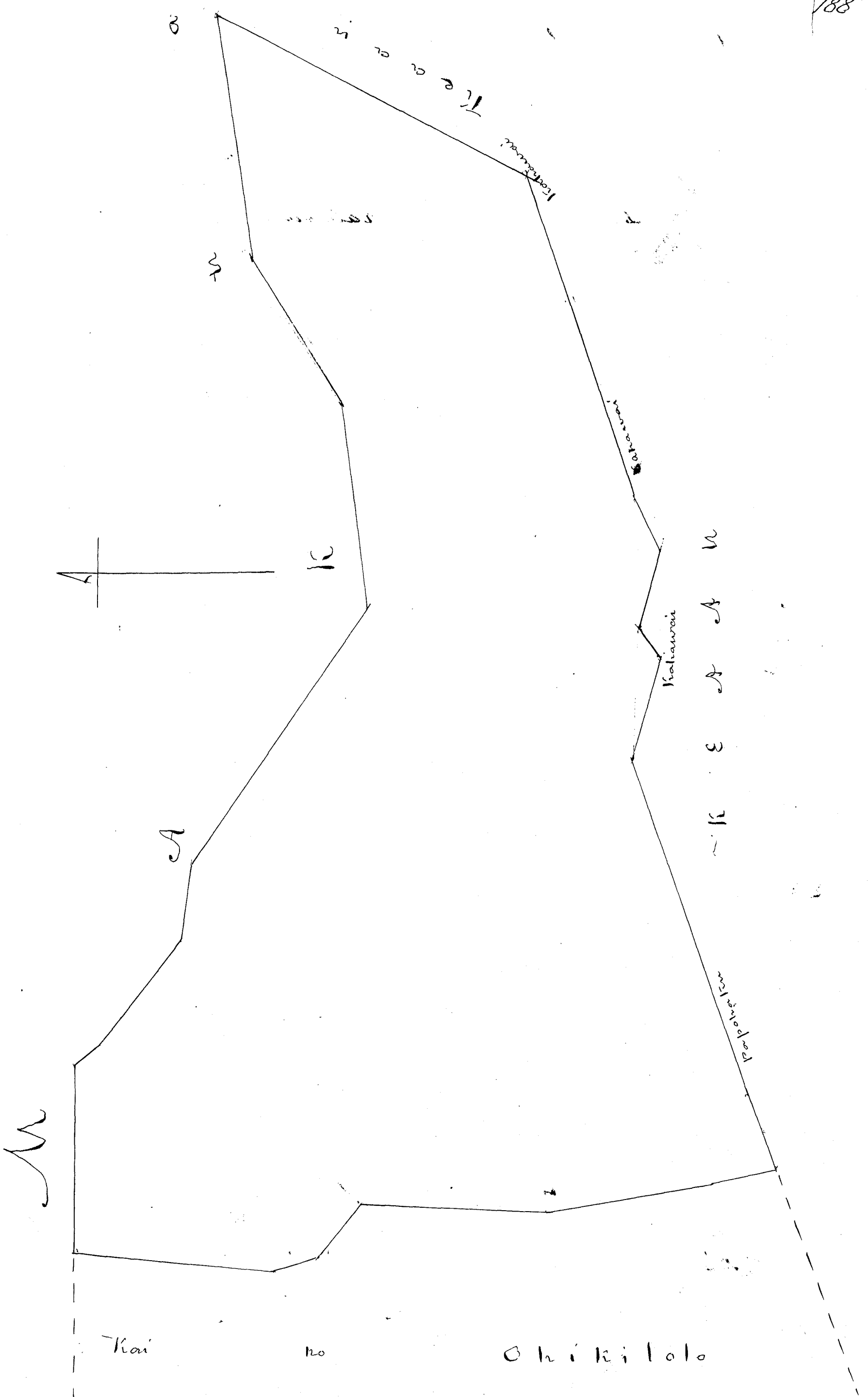
G. M. Robertson

10

30

40

February 10 1852



A K

A

K

M

A

E

K

Kai

Kai

M

Kai

no

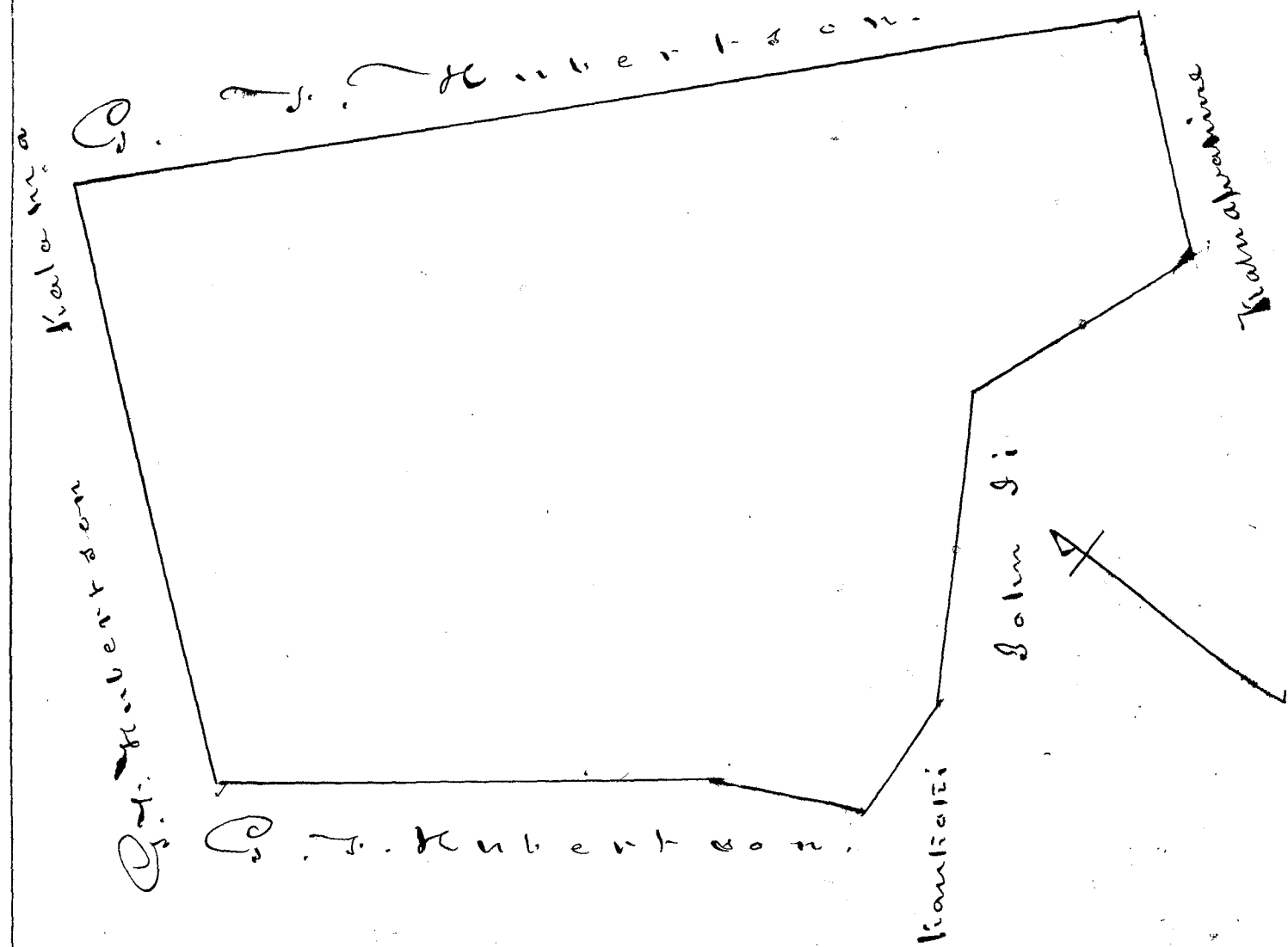
Ohikilolo

C. N. 2938. Kuanu Part 1, 2, 3 & 4
for the Heirs of Puhitahi

In Honolulu Part 1. Kalaiahine

Commenced at N. angle and running.

S. 15 1/2 E.	673 1/2	along G. J. Hubertson's land.
S. 12 W.	156 "	" Kalaiahine's "
N 67 1/2 W.	156 "	" John J. J. "
S. 62 W.	196 "	" " "
S. 88 W.	90 "	" Kaukahi's "
N 23 1/2 W.	90 "	" G. J. Hubertson's "
N 36 W.	308 "	" " "
N 40 E.	376 "	" Kalamai's "
to Commence		Acres 2.311




Part 2.

in Kewala Road

Commenced at S. angle and running

N. 62 E.	100 1/2	along Pitman's Land
N. 17 W.	11.00 "	" J. Booths to angle of Stone Wall
N. 26 1/2 W.	205 "	to angle of a small House
N 24 W.	80 "	to a stone wall
N 69 E.	41 "	along " "
N 21 W.	120 "	partly " " "
S 61 E.	115 "	" J Booths Land.
S 19 E.	470 "	to angle of stone wall
S 19 E.	600 "	along Kapatutkai's
S 15 1/2 E.	460 "	" " "
to Commence near Water Course		Area 1.515 Acres.



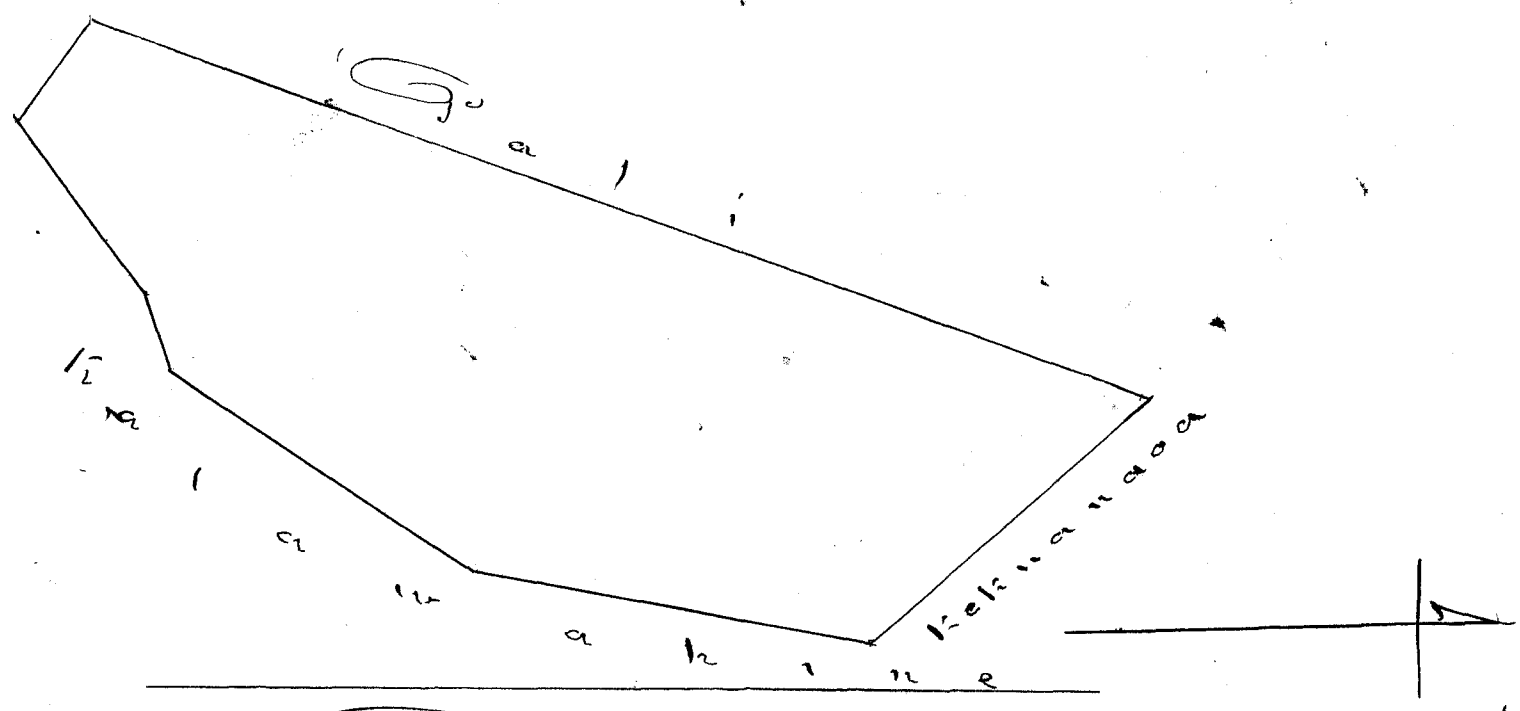
Part 3

In Kakaiaukui - Paooa.

Commencing at S. angle and running along Kakaiaukui's land.

- S. 56 E. 250 1/2
- N 53 1/2 E. 475 "
- N 77 E. 152 "
- N 33 E. 755 "
- N 21 E. 859 "
- N 20 W. 800 "

Thence along the Pali in a S. Westerly direction to Commence Area 14 1/2 Acres.



Part 4

in Honolulu

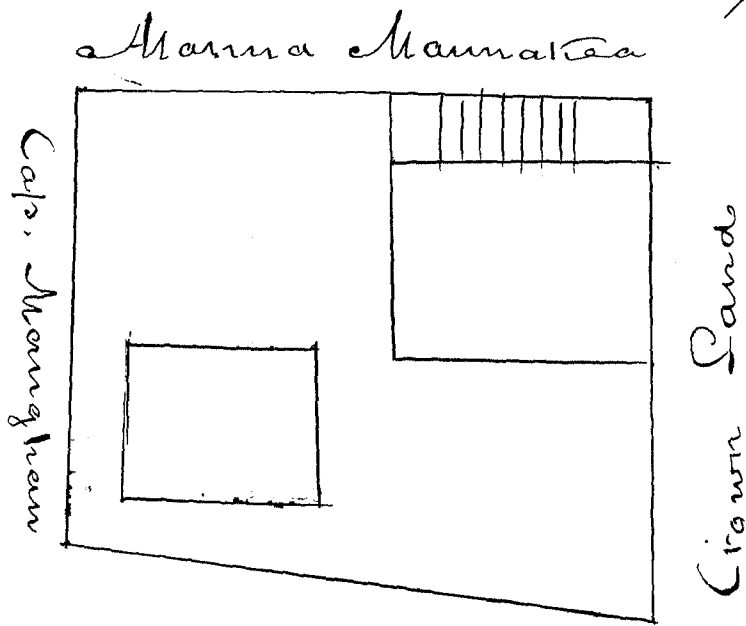
Beginning at S. angle and running

- N 47 1/2 E. 60 ft. 4 inches along Maunakea Street
- N 41 1/2 W. 48 3 " Cap. Maughans lot
- S. 53 W. 63 2 " Gov't land
- S. 41 1/4 E. 52 8 "

Area 87 Sq. fathoms

Diagram next page

Part 5 - See Page 209



The several lots included in this claim were first received by Manini from Kamehameha - and from him by his daughter Lahitahi, at whose death they came to the possession of her children - who as heirs, are now the present claimants - whose Title to these lands are undisputed, and proved in Evidence received by the Board - We therefore award to the Heirs of Lahitahi, the present claimants - the several lands herein named, according to the limits and bounds of the surveys accompanying - of A. J. Turner, Surveyor; to possess a freehold estate therein - subject to commutation as the law directs for a fee-simple Title - reserving all other rights which may be therein included;

Comms ^{ns} costs of L. claims	\$ 10.00
2 Surveys 5 - 1 - 6 and 1 7	23.

W. L. Lee
 J. H. Smith
 L. L. L.
 J. K. Kaulahao
 G. M. Robertson

\$ 33


February 21 - 1852

The present claim consists of a small lot of land situated in the Ahupuaa of Kainohu in Pahaina Maui, and is part of the same claim which was awarded by this Commission on 15th April 1851. The survey of which having only been recently forwarded to the Board. This claim rests upon the same grounds as the former part already awarded, and is equally sustained in Evidence; and be accordingly award to the Claimant Serang alias Pani a freehold title to the same less than allodial - which he may commute for a fee-simple according to the provisions of the law.

The metes and bounds of this lot as surveyed by W. Alexander are as follows: -

"In Kainohu, Pahaina Maui."

Beginning at N. E. corner and running
 S. 15³/₄ W. 1. 65 ch. along lot of Mahoe
 S. 15³/₄ E. 2. 40 " " " Ali
 N. 17³/₄ E. 1. 63 " " " Poli
 N. 11³/₄ W. 2. 18 " " " Main Street to Beginning
 Contain^g: 1 Rod 2 1/2 Poles.



Inclusive Costs \$ 8.00
 Survey being paid by Claimant's order.

March 1st 1852.

W. Alexander
 J. H. Smith
 J. K. Kaulahao
 G. M. Robertson

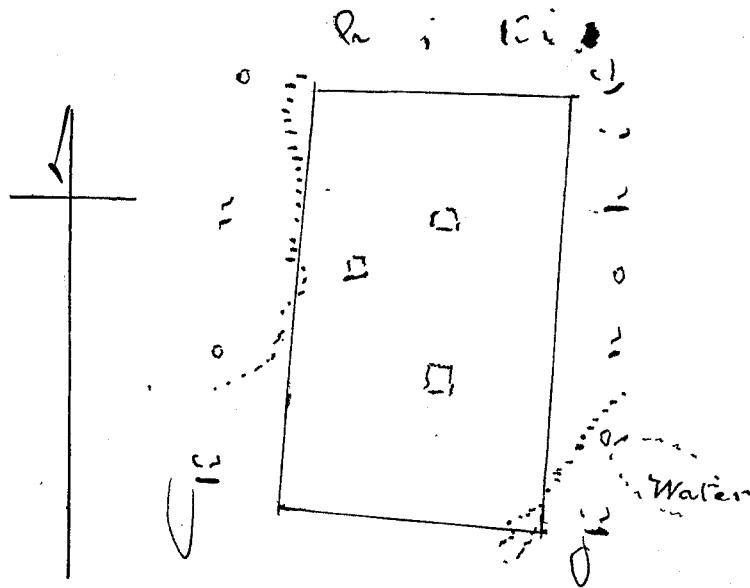
C. No 1278 John Wood

The present claim is situated in the district of Waipio
Island of Hawaii. The Claimant, according to the Evidence
received by the Commission, has resided upon this lot from the
Year 1826 to the present time; and has occupied it during
that time in peace. We therefore award to the Claimant
John Wood, a fee-simple title to the same, according
to the metes and bounds of the accompanying survey
of C. J. Lyons dated February 3. 1852.

Notes of Survey of a House lot in Puahua
Waipio, Hawaii.

Commenced at a stake at S. W. angle & running S. 85 1/2 E.
183 ft. to S. angle on a slight declivity. Thence N. 1 1/2 E.
295 ft. Thence N. 85 1/2 W. 183 ft. Thence S. 1 1/2 W. 295 ft
along bank of a small Ravine to Commencement.

Area 1 Acre 389 Square ft.



Costs - Survey	5
Commission	7
G. M. Robertson	12
W. Lee	=
J. H. Smith	
J. J. Jones	
J. Kekaulahao	

March 2nd 1852

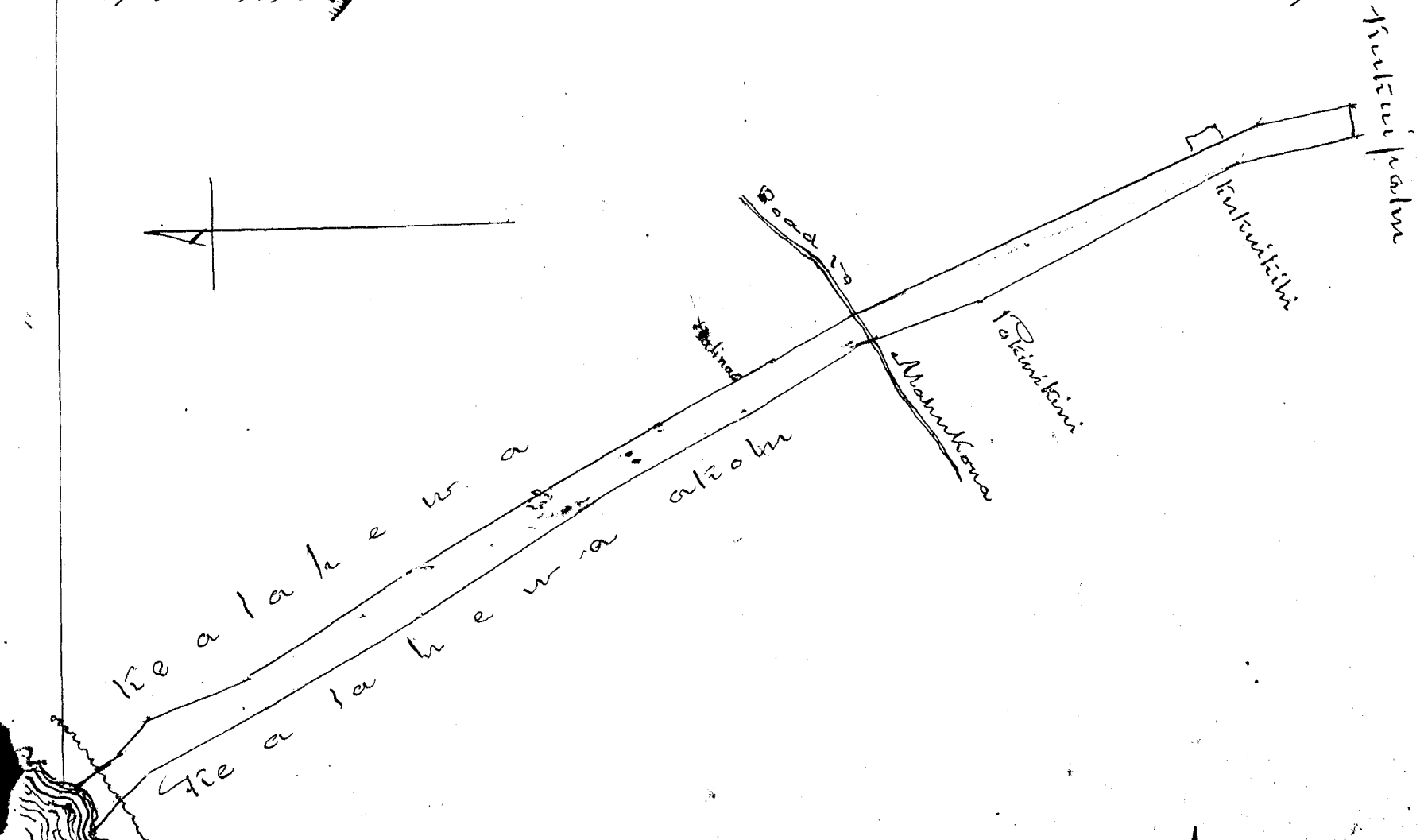
U. No 817 to 821 Heirs of George Beckley.

No 817. Notes of Survey of Keatakewa alua in Kohala Hawaii
 Commenced at large Rock marked + about 1 1/2 chains about Sea - Joining Keatakewa akolu and running along Sea to large Rock marked +, about 3/4 of 1 chain above Sea at boundary point between this & Keatakewa akahi. Thence along up boundary line between this and Keatakewa akahi to Stone marked + on mauka side of path to Kukui'pahu - mauka E. Corner of this land - by the following courses and distances Vols: -
 S. 21° E. 4 7/10 Ch. to stone wall (then offset point along wall 6 Ch. 42 3/4 ft. to W. boundary) Thence S. 38 3/4° E. 15 3/10 Ch. Thence S. 20 3/4° E. 19 1/10 Ch. (Then offset 6 3/10 Ch. to W. boundary) Thence S. 29 1/2° E. 32 7/10 Ch. (then offset 8 Ch. to W. boundary) Thence S. 24° E. 27 1/2 Ch. - Thence S. 27 1/2° E. 10 7/10 Ch. (then Offset 5 Ch. to W. boundary) Thence S. 38 1/2° E. 8 7/10 Ch. Thence S. 29° E. 10 1/10 Ch. Thence S. 21° E. 15 Ch. (Offset 6 7/10 Ch. to W. boundary) Thence S. 26 3/4° E. 17 1/2 Ch. Thence S. 22° E. 13 7/10 Ch. (Then Offset 4 8/10 Ch. to W. boundary) Thence S. 21° E. 26 1/2 Ch. (Then Offset 6 5/10 Ch. to W. boundary) Thence S. 20 1/2° E. 53 Ch. (then Offset 4 3/4 Ch. always at right angles to W. boundary of this land) Thence S. 26 1/2° E. 8 1/10 Ch. Thence S. 4° E. 19 1/2 Ch. to mauka E. corner.

Thence S. 88° 30' W. 6 Ch. along Kukui'pahu to an old Holua to Keatakewa akolu - Then running along down boundary line between this and Keatakewa akolu - direct from offset point to offset point as above mentioned to Commenced
 Includes an area of Acres 182 8/10

April 20. 1849

J. Metcalf for



Kaliawa - Oahu.

N^o 818 Part 1. "Survey of Lands called Pahuiwi akahi
Pahuiwi alua and Kekuatiitii - Kalihi."

Pahuiwi akahi. Commenc^d at Mahai S. corner of this land
by stone wall & water course and runn^g S. 45° E
3 $\frac{33}{100}$ ch. along Hapakihi to point at River. Thence along up River
S 72° ch. to mauka edge of bridge over River. Thence N.
39° 15' W 3 $\frac{32}{100}$ ch. along Kaunapoo uuku to clump of prickly
pear bushes. Thence N. 23° 30' W. 1 $\frac{53}{100}$ ch. to point angle
by house. Thence N. 8° W. 2 $\frac{97}{100}$ ch. along Kaunapoo
to Kekuatiitii. Thence N. 82° 15' W. 3 $\frac{53}{100}$ ch. along
Kekuatiitii to Mauka angle of Pauhika (Adams). Thence
S. 1° W. 5 $\frac{8}{100}$ ch. along Pauhika across main road to
angle of wall. Thence S. 21° E. 2 $\frac{14}{100}$ ch. along and to
corner of wall. Thence S. 57° W. 1 $\frac{50}{100}$ ch. along wall
to Commence^t.

Area Acres 4 $\frac{1}{2}$.

Kekuatiitii

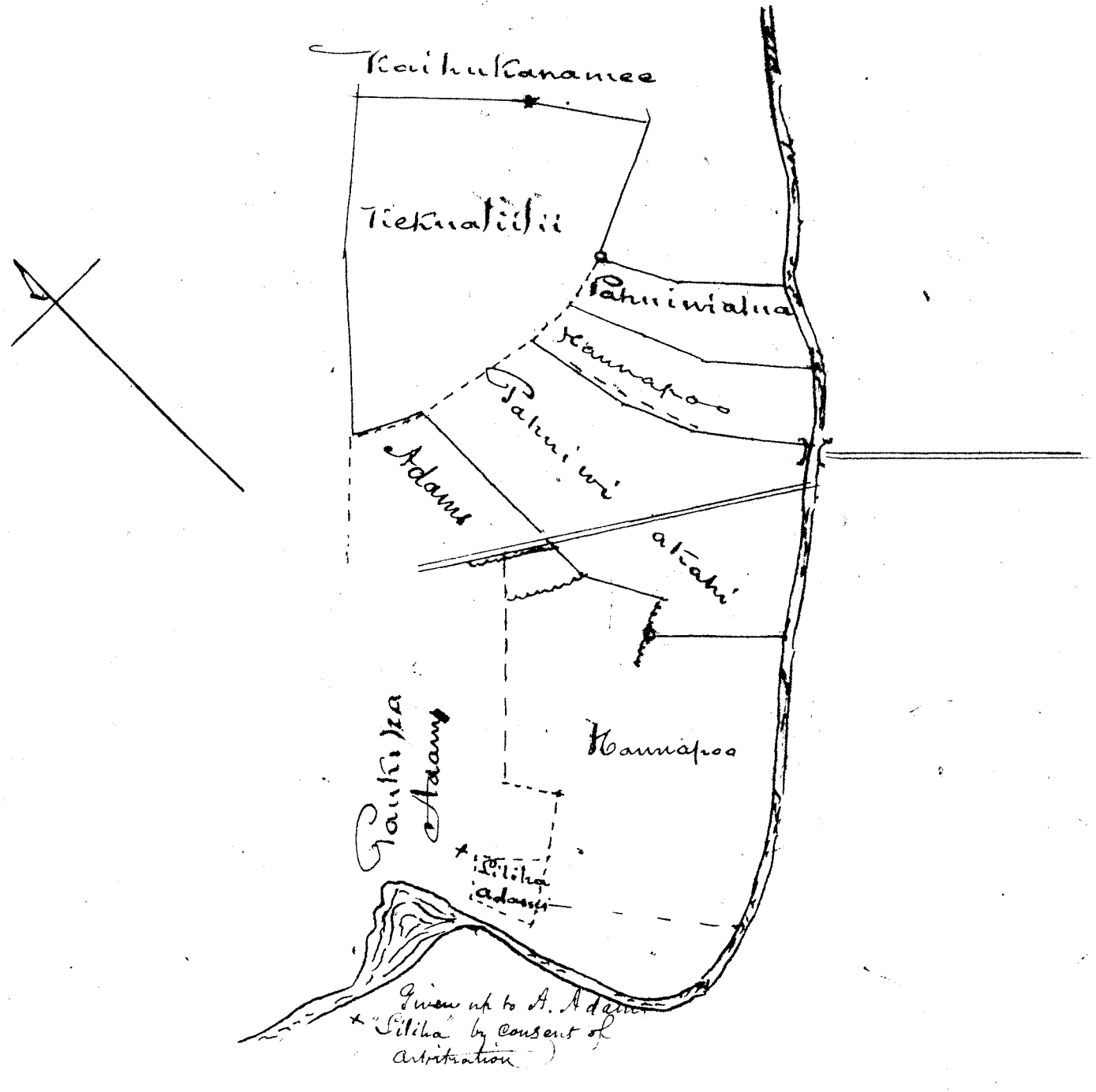
Commenc^d at Rock marked 7. at mauka E
corner of this land joining Kahoiwai. Runn^g N. 35° 30' W.
2 $\frac{93}{100}$ ch. along Kairukanaamee to angle by house. Thence
N. 41° 15' W. 4 $\frac{15}{100}$ ch. along Kairukanaamee to stream.
at N. corner of this land. Thence S. 48° 30' W. 4 $\frac{58}{100}$ ch.
along water course to angle. Thence S. 42° W. 4 $\frac{73}{100}$ ch.
to N. corner of Pauhika (Adams) & W. corner of this land.
Thence S. 58° E. 2 $\frac{50}{100}$ ch. along Pauhika to angle. Thence
S. 82° 15' E. 3 $\frac{53}{100}$ ch. along Pahuiwi 1st to Kaunapoo angle.
Thence S. 88° E. 1 $\frac{23}{100}$ ch. along Kaunapoo to Pahuiwi 2nd.
Thence N. 75° 15' E. 1 $\frac{57}{100}$ ch. along to N. corner of
Pahuiwi 2nd. Thence N. 67° 30' E. 3 $\frac{82}{100}$ ch. to Comm.
-encement.

Area Acres 10 $\frac{78}{100}$

Pahuiwi alua.

Commenc^d at Mahai S. corner of this land
on W. edge of River joining Kaunapoo uuku & Runn^g.
N. 49° 15' W. 1 $\frac{18}{100}$ ch. along Kaunapoo to corner of
Kala patch by path. Thence N. 38° 15' W. 1 $\frac{61}{100}$ ch. along
path to angle. Thence N. 23° 15' W. 4 $\frac{70}{100}$ ch. along
Kaunapoo to Kekuatiitii at W. corner of this land.
Thence N. 75° 15' E. 1 $\frac{57}{100}$ ch. along Kekuatiitii to N.
corner of this land. Thence S. 26° E. 2 $\frac{19}{100}$ ch. along
Kahoiwai to angle. Thence S. 44° 45' E. 3 $\frac{70}{100}$ ch. to
River at E. corner of this land. Thence along down
River to Commence^t.

Area Acres 1 $\frac{14}{100}$



Tialaiva Part II

Pohakutou.

Commence^d at Rock marked + at S. Corner of this land on W. side of River joining Kahoewai. (Adams) & Runng. N. 53.45 E 2 Ch. 34 7/2 ft. along Kahoewai to S. corner of new bridge abutment. Thence N. 41.30 W. 3 Ch. 4 ft. along Ahupuaa to slight angle. Thence N. 43.30 W. 5 Ch. along Ahupuaa to stream road - N. corner of this land. Thence S. 50.30 W. 1 Ch. 26 7/2 ft. along road to stream to W. corner of this. Thence S. 42.30 E 3 3/4 Ch. along land called Kaihukanamee to corner. Thence S. 42 W. 24 5/2 ft to corner. Thence S. 42-15 E. 49 1/2 ft. to corner. Thence S. 39.30 E. 3 Ch. 31 ft. along Kaihukanamee to Commence^d.

Area Acres 1 49/100

Tiamatalaukato

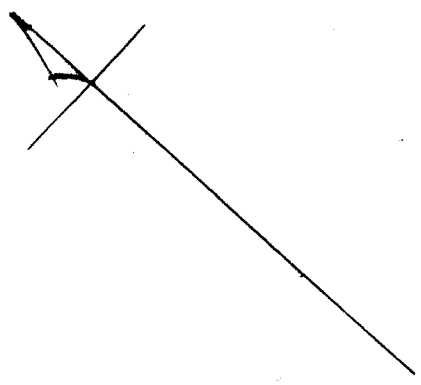

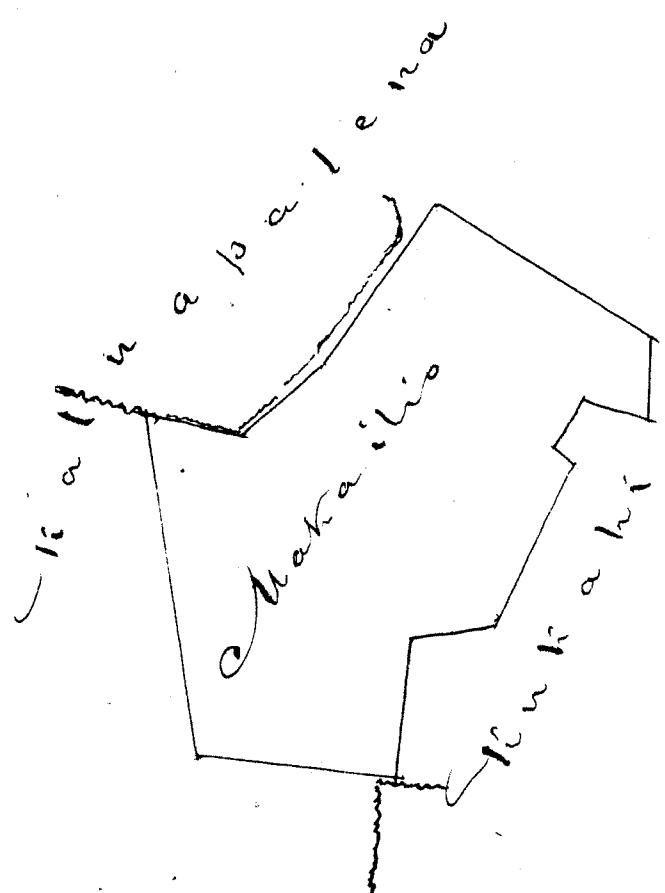
Commence^d at Rock marked + at S. Corner of this land, by water course, 1 Ch. 62 3/2 ft. in a direction N. 41 E from E. Corner from 'Pohakutou'. & Runng N. 49.45 E. 4 Ch. 27 3/2 ft. along Kahoewai (Adams) to E. corner of this land. Thence N. 27.30 W. 2 Ch. 30 7/2 ft. along Kumuahane to angle. Thence N. 45.30 W. 3 Ch. 31 3/2 ft to Jog - then offset 11 ft. left. to corner of Jog - Thence N. 45.45 W. 2 Ch 21 7/2 ft. along Kumuahane to Water course road - N corner of this. Then S. 45.45 W. 3 Ch. 58 7/2 ft along road & water course

to W. corner of this. Thence S. $45^{\circ} 45' E$, 2 ch. 58 ft. along
 Kumu Kahi to angle - thence S. $11^{\circ} E$, 35 ft. to angle -
 thence S. $42^{\circ} W$, $36 \frac{1}{2}$ ft. to corner - thence S. $41^{\circ} 45' E$,
 $4 \frac{1}{2}$ Ch. along Kumu Kahi - Adams - to commence!

(Area Acres $9 \frac{62}{100}$)

Makailio -

Commenced at pile of stones & corner of this 1 Ch.
 $59 \frac{1}{2}$ ft. in a direction N. $25^{\circ} W$. from N. corner of Tiamala -
 - Kaukalo thence S. $51^{\circ} W$, 1 Ch. $57 \frac{1}{2}$ ft. along Kumu Kahi
 to corner - thence N. $25^{\circ} 15' W$, 1 Ch. $19 \frac{1}{2}$ ft. to corner
 thence S. $76^{\circ} 45' W$, 1 Ch. $13 \frac{1}{2}$ ft. along ridge to corner
 thence S. $11^{\circ} E$, 33 ft. to corner - thence S. $73^{\circ} 30' W$, 3 Ch.
 $52 \frac{3}{4}$ ft. to corner of high Kalo patch - thence N. $50^{\circ} 30' W$
 1 Ch. 62 ft. to pile stones - corner - thence S. $51^{\circ} W$,
 3 Ch. 4 ft. along Kumu Kahi to stone wall - thence N.
 $39^{\circ} W$, 4 Ch. $18 \frac{1}{2}$ ft. along stone wall to Point
 marked x at W. corner of this land - thence N. $37^{\circ} 15'$
 $7 \frac{1}{2}$ Ch. along Kaluapalena to a N. corner of this land
 by stone wall - thence S. $35^{\circ} E$ 2 Ch. 23 ft. along and
 to corner of wall - thence S. $82^{\circ} E$, 2 Ch. along near wall
 to angle at Kalo patch - thence N. $80^{\circ} 45' E$, 2 Ch. $29 \frac{3}{4}$ ft. to
 extreme mauka angle of this land by water course - thence
 S. $14^{\circ} 30' E$, 5 Ch. 52 ft. along Kaluapalena to commence!
 Area Acres $9 \frac{13}{100}$

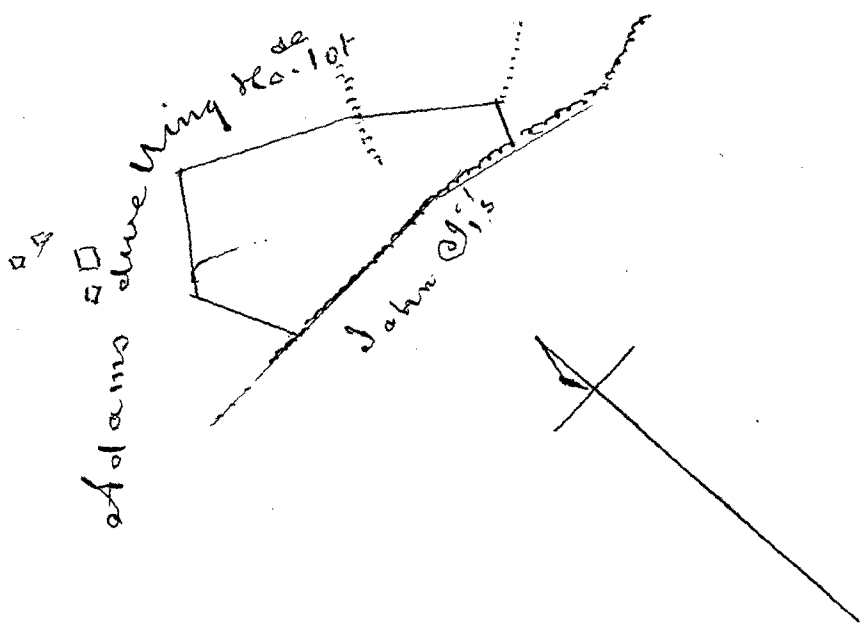


Kahaiwa Part 3 ✓

Liliha -

Commence^d. at Makai S. corner of this lot by stone wall joining Adams House lot (umi) and run^s. N. 89° E 3 ch. 54 ft. along John's land to slight angle of wall. Thence S. 80° 30' E. 2 ch. 25 ft. along to point marked x. in wall corner. Thence N. 26° E. 58 ft. to corner of prickly pear fence to Adams lot umi. Thence N. 48° 45' W 3 ch. 6 1/2 ft. along Adams to large Rock at small pali - angle. Thence N. 63° 30' W. 3 ch. 61 1/2 ft. to corner mud wall by Adams house. Thence S. 37° W. 2 ch. 45 ft. along mud wall to corner. Thence S. 29° E. 2 ch. 17 1/2 ft. always along Adams lot to Commence^d.

Area Acres 1 95/100




Kahaiwa Part 4 ✓

Opele (oloko pa kana paiki)

Commence^d. at pile of stones at Makai W. corner of this land joining Apiti - Adams - Run^s. S. 38° E 2 ch. along akupuaa to point marked x. in stone wall. S. corner of this land. Thence N. 43° 30' E. 6 ch. 31 1/2 ft. along wall of land called Tiataipohaku to angle. Thence S. 84° 30' E. 1 ch. 3 1/2 ft. to angle - by old Kalo patch. Thence N. 39° E 7 1/2 ch. to pile stones on old house basis corner. Thence N. 55° W. 1 ch. 57 3/4 ft. along to corner of stone wall. Thence N. 40° E. 3 ch. 13 ft. to pile stones on wide wall at Makai E corner of this land. Thence N. 51° W. 1 1/2 ch. along wide wall to pile stones to Apiti of Adams. Thence S. 36° 45' W. 6 ch. 23 ft. along Apiti to slight angle. Thence S. 46° W. 1 ch. to Commence^d.

Area Acres 3 99/100



Kaliawa Part 5

Maaka Kuku fish pond -

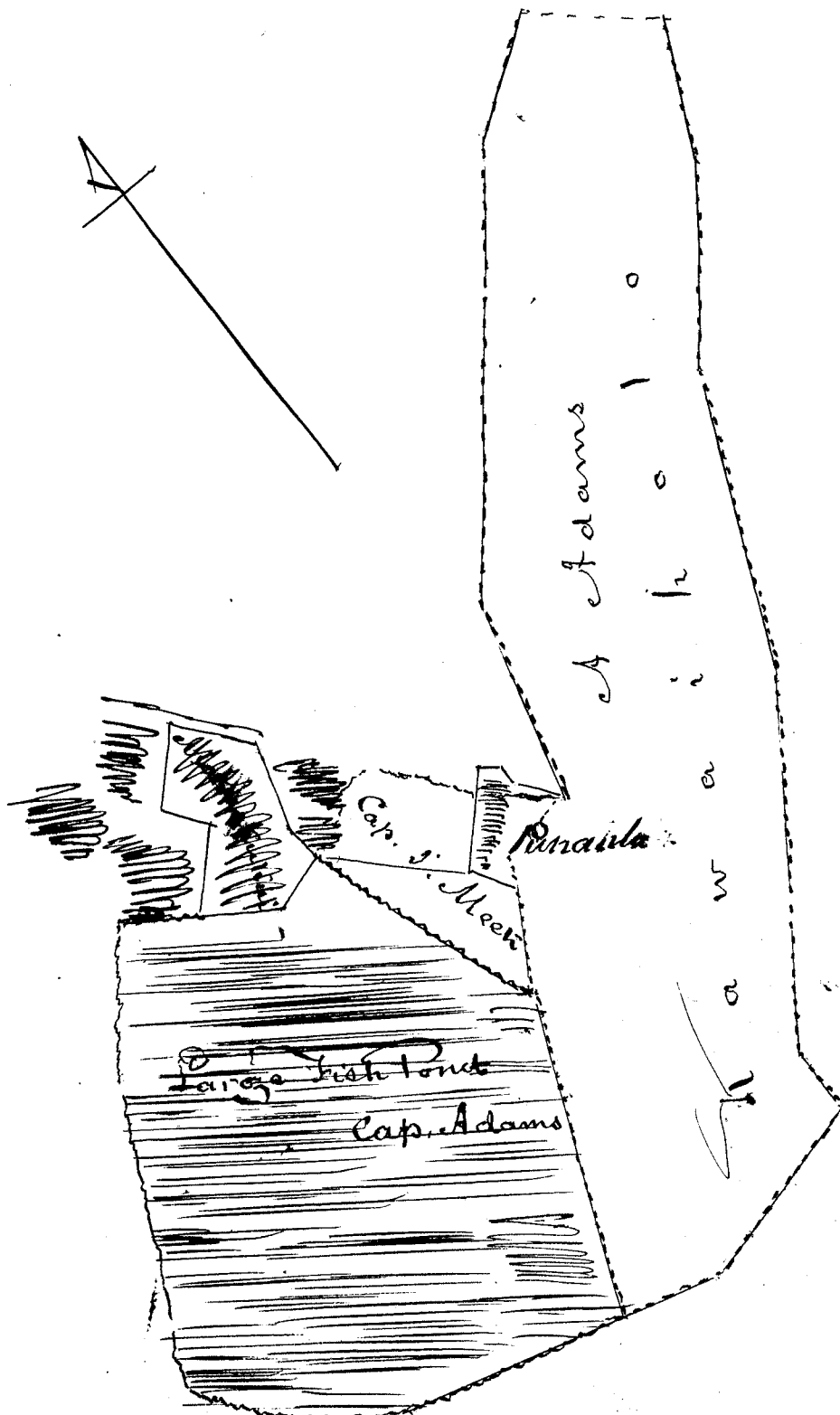
Commence^d at a mauka angle of Adams' large fish pond joining Cap. Adams Pond - and running N. 1° 15' W. 1 ch. 12 1/2 ft. along Iha to angle. Thence N. 25° E 3 ch. 23 7/2 ft. to mauka E corner of this land - Thence N. 37° 30' W. 3 ch. 29 ft. to N. corner of this - Thence S. 45° 45' W. 3 ch. 6 7/2 ft. along Adams to corner - Thence S. 33° 45' E 1 ch 53 3/2 ft. along Adams & Iha to corner - Thence S. 50° 15' W. 3 ch. 8 7/2 ft. along Iha (a small strip between this and Adams) to large fish pond (Adams) W. corner of this - then along large fish pond to Commence^d.

Area Acres 2 1/100

Panaua

Commence^d at point + on coral Rocks near two cocoa nut trees joining Kawaiholo (Adams) running N. 35° 25' W 1 4/100 ch. along Turpehau to angle. Thence N. 12° E. 90 lks to corner - Thence N. 51° 15' W. 79 lks to N. corner this Pond. Thence S. 43° W. 3 7/100 ch. along S. Meek's fish ponds to W. corner of this - Thence S. 27° 15' E. 1 58/100 ch. along Meek's to Adams land - Kawaiholo - Thence along Kawaiholo to Commence^d.

Area 72/100 of 1 Acre.



Kaliawa Part 6.

Waikulu Fish Pond - a little makai opposite side of River from A. Adams dwelling house in Umi.

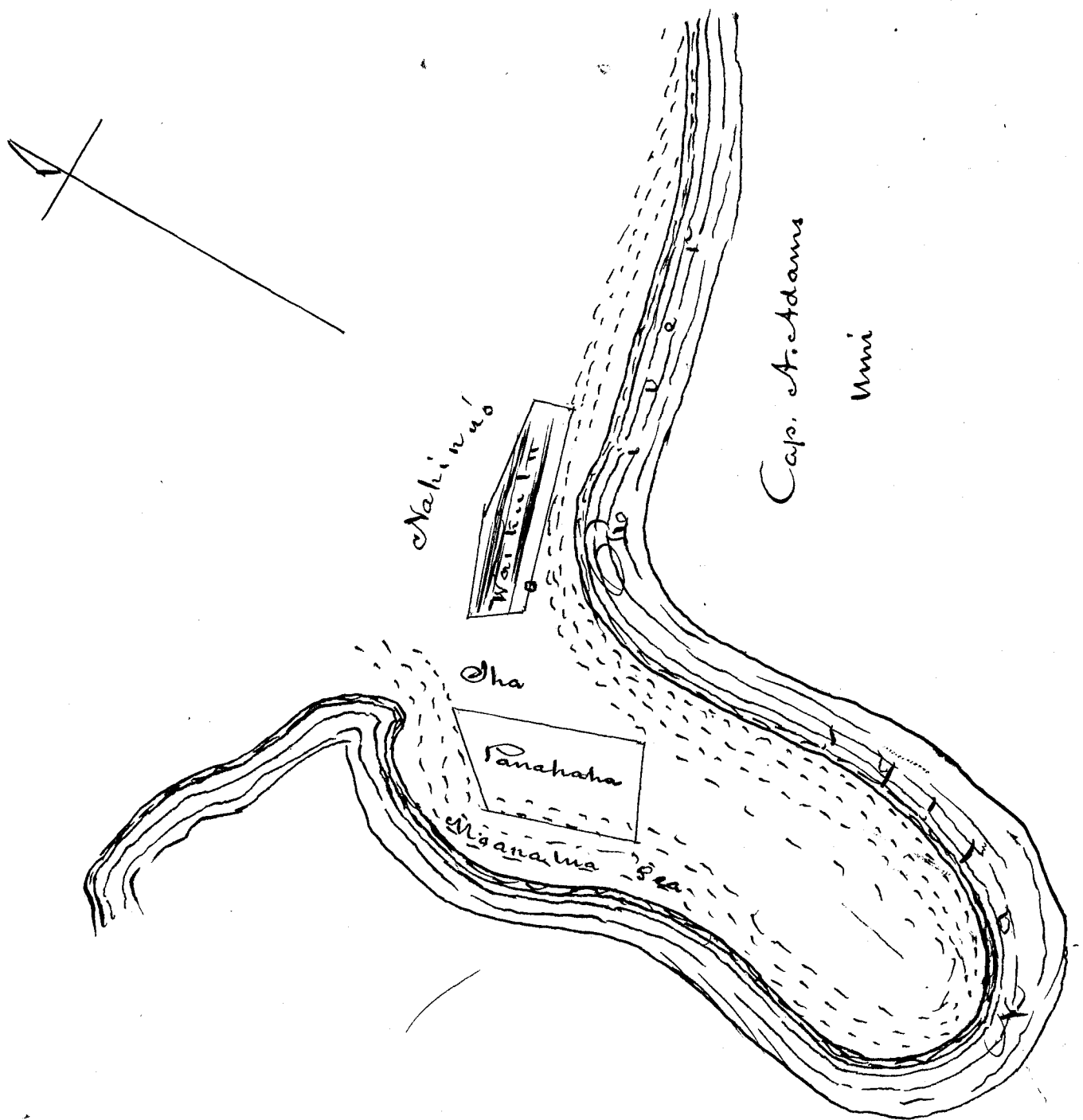
Commence^d at Rock marked + at mauka E corner of this near high water mark. Runn^g. N. 12° 30' W. 5 1/2 ft. along Nahunu's land to N. corner of this - Thence S. 89° 30' W. 3 Ch. 39 1/2 ft. along Nahunu's land to angle - Thence S. 74° W. 2 Ch. 37 ft. along Nahunu's to makai W. corner of this land - Thence S. 32° E. 1 Ch. 13 1/2 ft. along land called Iha to S. corner of this - Thence N. 81° E. 5 Ch. 42 3/4 ft. to Commence^d.

Area 7 1/2 of 1 Acre.

Panahaha

Commence^d at Mauka E corner of this - 4 Ch. 55 1/2 ft. in a direction N. 17 1/2° E. to N. corner of Waikulu - Runn^g. N. 15° 45' W. 5 Ch. 25 ft. along Iha to N. corner of this - Thence S. 45° 45' W. 2 Ch. 58 1/2 ft. to W. corner of this - Thence S. 13° E. 3 Ch. 63 1/2 ft. along Moanalu sea to S. corner of this - Thence N. 75° 45' E. 2 Ch. 42 3/4 ft. to Commence^d.

Area Acres 1 2/100



Kaliawa Part 7

Paapaa

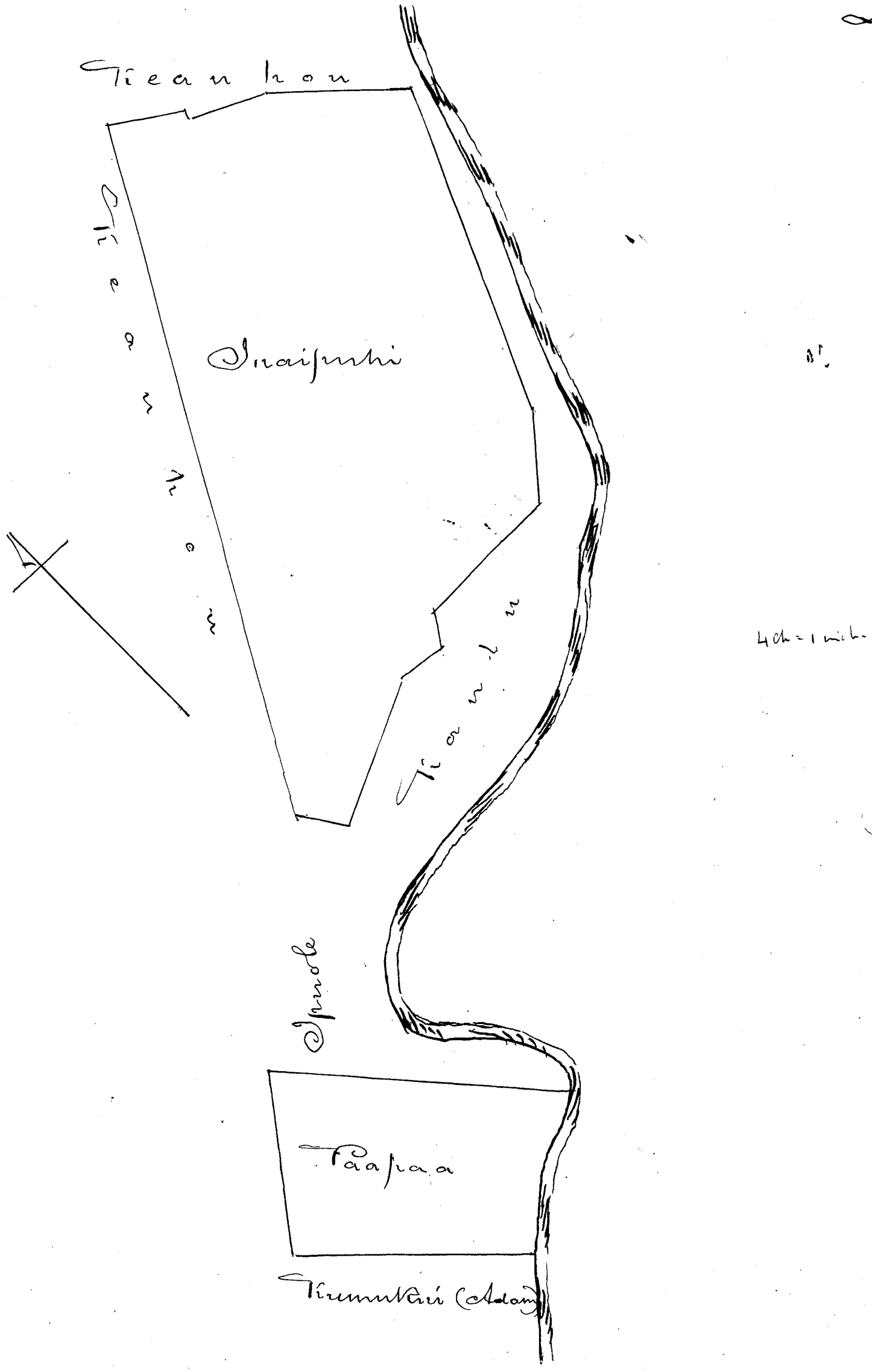
Commenced at Mauka N. corner of this land by road & water course, running S. $41^{\circ} E.$ $10 \frac{1}{2}$ ch. along land called Keonawawana to middle of River - E corner of this - then again from point of commencement running S. $38.30 W$ 6 ch. $34 \frac{1}{2}$ ft. along Road to Water Course to W. corner of this then S. $45^{\circ} E.$ $8 \frac{1}{2}$ ch. along Kumukakui (Adams) to River then along up River to E corner of this land -
 Area Acres $5 \frac{9}{10}$

Inaipuhi

Commenced ^{stone at} Maikai W. corner of this land - joining Keaunou & running S. $36.15 E.$ 1 ch. $37 \frac{1}{2}$ ft. along along Keaunou to Rock marked * by Water Course - the Maikai S. corner of this land - thence N. $66.15 E$ 5 ch. $26 \frac{1}{2}$ ft. along Water Course to angle - thence S. $73.25 E$ 1 ch. $41 \frac{1}{2}$ ft. to bend of stream. thence N. $43.30 E.$ 1 ch. 23 ft. - angle water course - thence N. $86.15 E$ 3 ch. 23 ft. to bend of water course - thence S. $89.30 E.$ 2 ch. to bend of W. course. thence N. $44.15 E.$ 3 ch. $6 \frac{1}{2}$ ft. to angle of W. Course - thence N. $26^{\circ} E.$ $12 \frac{1}{2}$ ch. along W. course to large Rock marked * on W. edge of River - Mauka E corner of this land - thence N. $47.45 W.$ 5 ch. $21 \frac{1}{2}$ ft. along Keaunou to corner of Kalo patch - angle - thence N. $61.30 W.$ 2 ch. $38 \frac{1}{2}$ ft. to corner - thence N. $23.30 E$ $23 \frac{1}{2}$ ft. to corner of Kalo patch - thence N. $52. W.$ 2 ch. $39 \frac{1}{2}$ ft. along Keaunou to N. corner of this land. thence S. $31 W.$ 3 ch. 13 ft. along Keaunou to slight angle - thence S. $29.45 W.$ 21 ch. $29 \frac{1}{2}$ ft. along Keaunou to Commenced -
 Area Acres $22 \frac{7}{100}$

Diagram Page 202.

1	4.50
2	10.78
3	1.10
4	1.40
5	7.95
6	7.25
7	2.77
8	7.70
9	1.21
10	5.93
11	22.10
12	68.10



Mc 819. Waialeale - Oahu

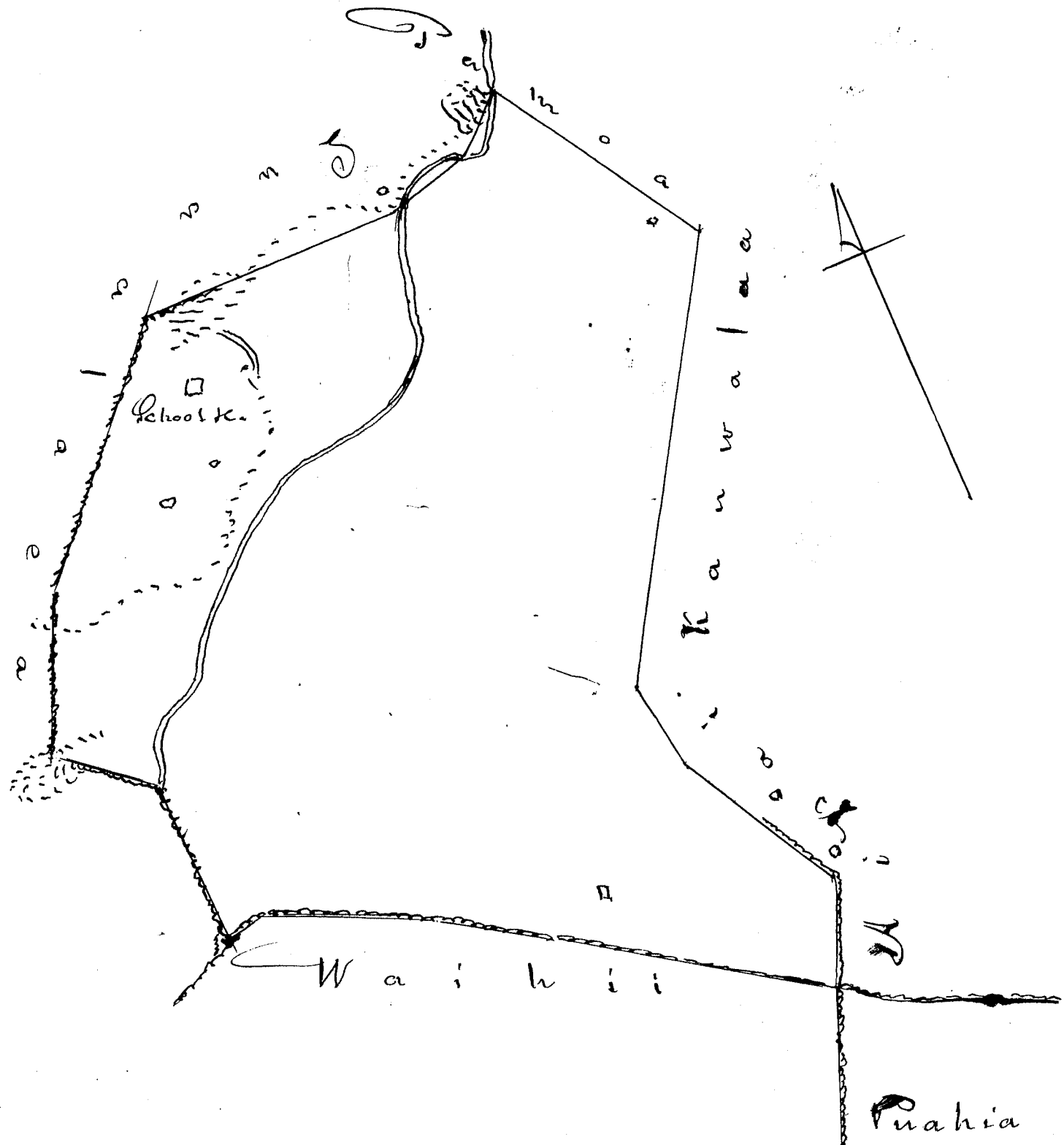
Waialeale Manoa Valley.

Commenced at N. W. corner of this land at corner of Stone Wall above & mauka of school house & running S. 19° W. 8 ch. 29 ³/₂ ft. along stone wall, the boundary line between this land & Luakaea to large Rock on wall marked on side of it by pigpen. Thence S. 29° 30' W. 1 ch. 37 ft. across hollow to long Rock marked on top of stone knowl, Thence S. 45° E. 3 ch. along Kane wai to corner of Stone wall thence S. 8° 41' W. 5 ch. 23 ft. along Kane wai to stone on E. & W.

Wall marked + 12 ft. below Junction of Walls: thence N. 81° 30' E. 55 1/2 ft. along Wall to angle - thence S. 61° E. 4 Ch 59 1/2 ft. along Stone Wall - boundary line between this land and land called Wahi to slight angle in wall - thence S. 54° E. 4 Ch. 10 7/2 ft. to angle in wall - thence S. 51° E. 8 Ch. 6 7/2 ft. along Wahi to Junction with wide Stone wall at S.E. Corner of this land - thence N. 24° 41' E. 3 Ch. 10 ft. along wide wall and land called Aipai to angle - thence N. 20° W. 5 Ch. 37 7/2 ft. along Aipai to pile of stones by old wall & water run - thence N. 2° E. 2 Ch. 23 ft. to large Rock marked + by path water run & kalo patch - thence N. 35° E. 13 Ch. 20 ft. along land called Kahuwalee to pile of stones on the Pali at N.E. Corner of this land - thence N. 35° W. 7 Ch 18 1/2 ft. along land called Pamea to long stone in Water run - the extreme mauka point of this land - thence S. 50° W. 1 Ch. 50 1/2 ft. along Water run beside Pali to large rock marked + below high rocky Knoll (puu) thence S. 82° 45' W. 3 Ch. 6 7/2 ft. along near stream to Rock + on side of it above stream - by Rock point in Pali - thence N. 83° 30' W. 7 Ch. 46 ft. along Pali to Knoll (rocky puu) & up it to place of Commencement.

Apr 20th 1847
 J. Metcalf Sur.

Area Acres 36 1/10



No 820. in Honolulu

Alaka

"Commence^d at Makai W. corner of the part of these Premises on S. E. side of Cross St. from Cross Street running S. 52° E. 2 ch. 52 1/2 ft. along lots owned by Tiaeo Tiaikona to Katiela's lot at Makai S. corner of this - thence N. 45° E 3 ch. 12 1/2 ft. along Katiela's lot to corner of Amow's Kialei's lots at Mauka E corner of this - thence N. 47° 15' W. 1 1/2 ch. along Kialei's to John Voss's lot - slight angle - thence N. 46° W. (1 ch. 47 1/2 ft. to Cross St.) 2 ch. 5 7/8 1/2 ft. along Voss's lot across Cross St. to ~~street~~ in yard occupied by Kapena - the Mauka N. corner of this - thence S. 38° 30' W. 1 ch. 4 5/8 ft. to S. corner of the part of these Premises occupied by J Sweetman - thence N. 46° W. 2 1/2 ft. along Mauka side of Premises occupied by Sweetman to his N. corner - thence S. 36° 30' W. 52 1/2 ft. along Kaunuaohua's lot to wall slight angle - thence S. 41° W. 55 3/2 ft. to J. Thompson's div. Ho^l lot - the W. corner of the part of these Premises - situated on N. W. side of Cross Street - thence S. 50° E. 18 1/2 ft. along J. Thompson's lot to Cross St. - thence diagonally across this street to Mau of Commence^d."

Includ^d (excepting Road) an area of in all

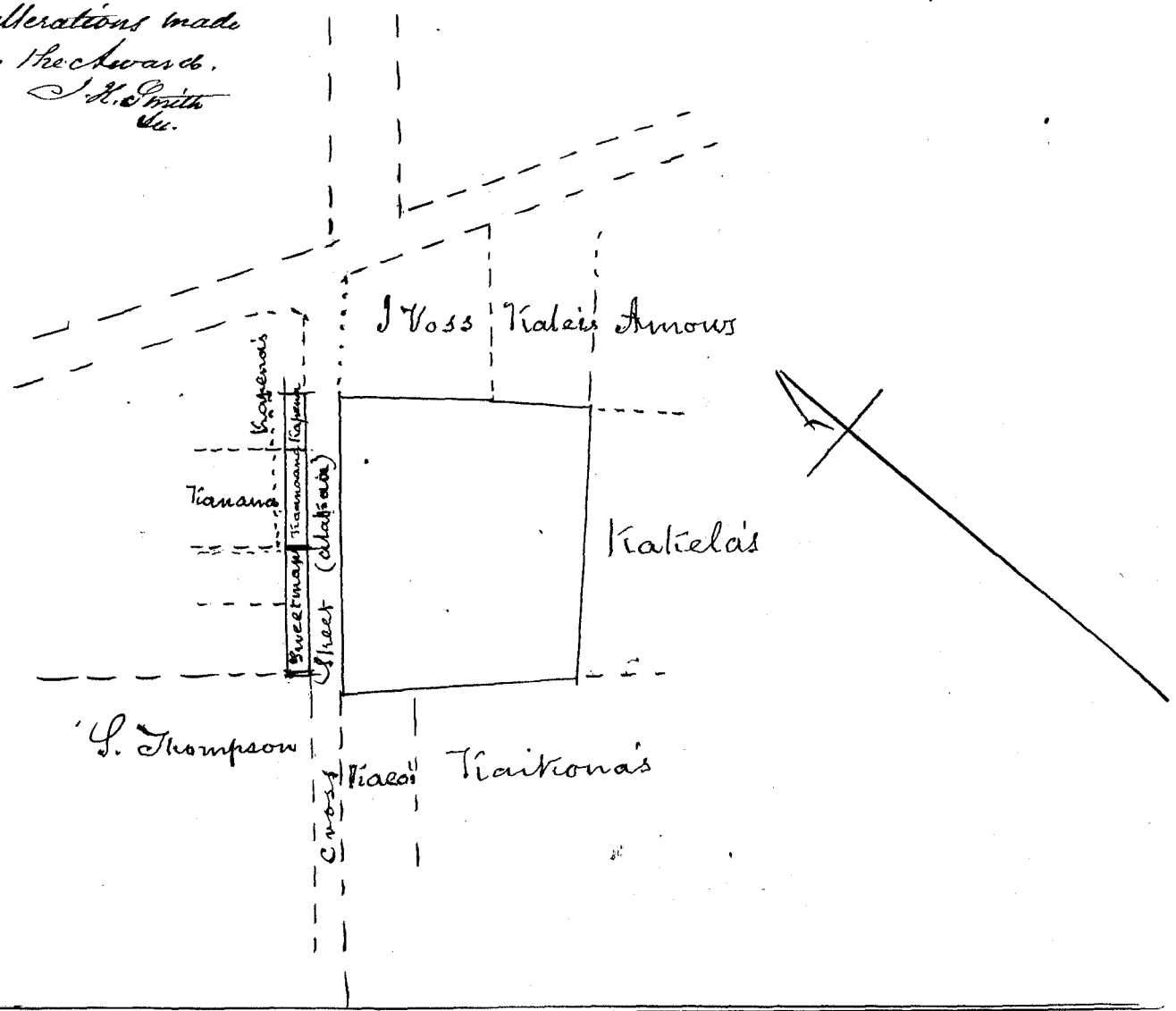
Dec 29. 1847.

Acres 1 3/4 1/2

J. Metcalf Secy.

Alaka Street is the present name for that designated cross St. in this Survey.

The above five alterations made before signing the check was. J. H. Smith Esq.



The several lands described in the above survey are stated to have been long in the peaceable possession of the present claimants who received them from their father George Peckley; he having obtained the first named on the list as early as 1811 from Kamehameha I and the second named land, in 1815 from Teopulani. The third, No 819, in Manoa, Oahu, was originally got from Kialaimoku.

in 1815. and became leased by Potters for 28 Years in 1827. with the reservation of the right remaining in Claimants to the land - the possession to revert to them, on the expiration of the lease. The fourth lot, N^o 820, was obtained in 1819, from Kamehameha I. and has been ever since occupied - enclosed, & built upon, by Claimants, in peace - a part of the present claim being for a small piece, granted by the authorities, to Claimants, for a part, destroyed, of the original lot, by the new street - on the North West side of the present street - Alakeia - as described in the survey. The division of lands in 1848 - recognises the lands, as above described by name, (not including the Honolulu lot) as belonging to the present Claimants - the last mentioned lot being equally well sustained by the evidence, as part of their family inheritance, and undisputed.

We accordingly award to the present Claimants - the heirs of George Peckley - deceased - a freehold title to the above named lands - of Keatahewa situated in Tiohela Hawaii - Kaliawa situated in Kailiki, Oahu, and a lot situated in Honolulu, Oahu ^(Road Excepted) less than allodial - which they may commute for a fee-simple title according to the provisions of the law - and as described in their metes & bounds by the accompanying surveys as set forth in this award - reserving all other rights which may exist within these lands for separate & independent awards to legal claimants.

Costs having been paid by Claim ^{ts} to Surveyor -	
excepting the survey of N ^o 817 charged by Gov	\$ 30.00
Commission Costs N ^o 817	8.00
" N ^o 818 - 7 Parts 2 ea.	28.00
" 819	5.00
" 820	8.00
	<hr/>
	79.00
	<hr/>

March 29th 1852

G. M. Robertson
 J. H. Smith
 W. L. Lee
 J. Kekaulahao

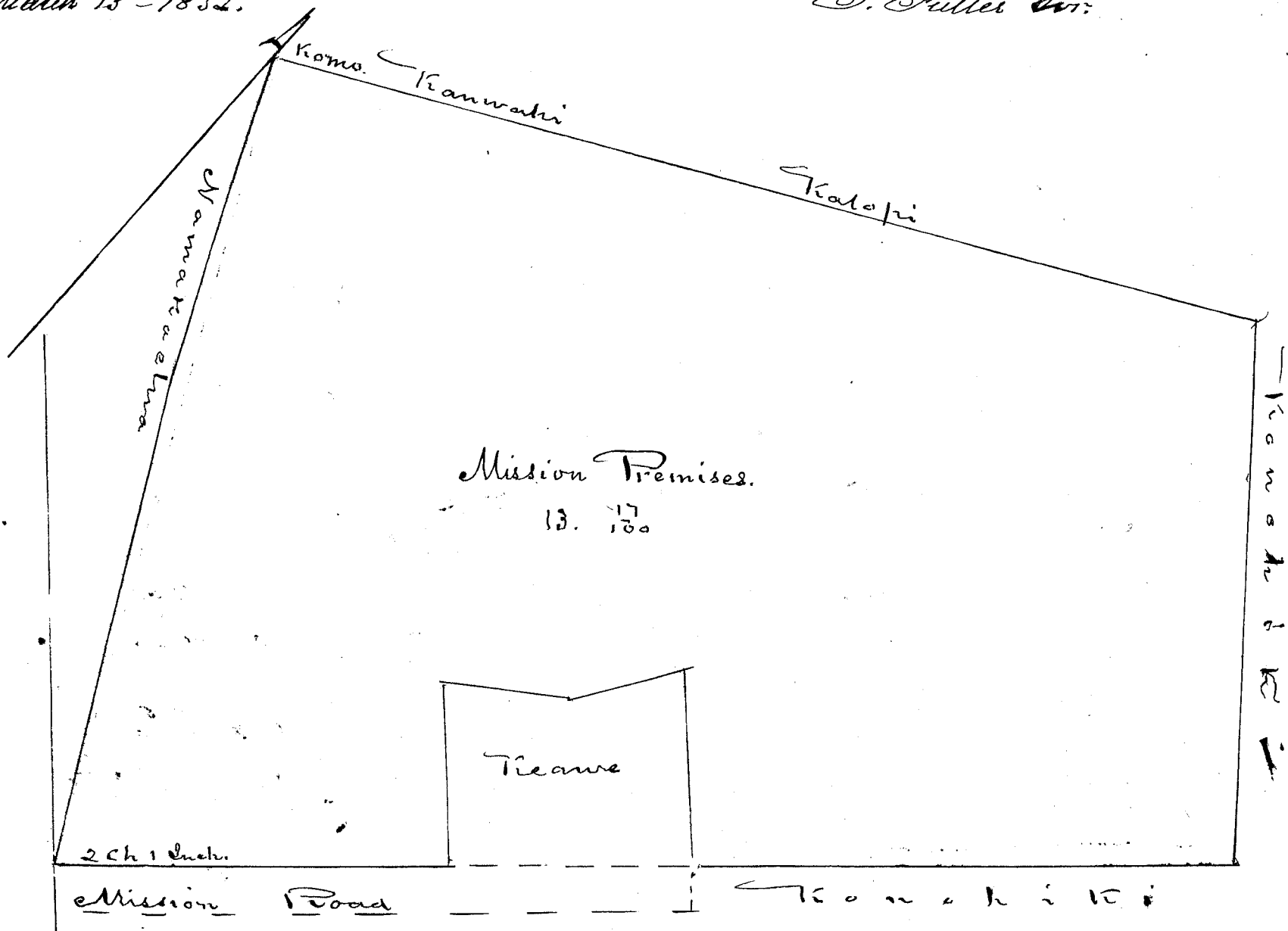
C. No. 387 - Part 4 Sec 4 American Sandwich Island Mission
Waikinu-Kau from Page 169

Mission Premises - These premises are bounded as follows:
Beginning at the outer edge of the side walk,
opposite the corner of the wall which divides the above from land of
Namakaelua and running

- 1 N. 47° E. 5.35 Ch. along the Mission road.
 - 2 " 44.15 W. 2.54 " " land of Tieawe.
 - 3 " 55° E. 1.69 " " " "
 - 4 " 41.15 E. 1.54 " " " "
 - 5 S. 50 " 2.69 " " " "
 - 6 N. 47 " 7.36 " " " Konohiki
 - 7 " 40 W. 7.50 " " " "
 - 8 S. 60 " 14.00 " " " Kaloipi Kauwahi
 - 9 " 23° 30 E 4.61 " " " Namakaelua:
 - 10 " 30 " 7.17 " " " "
- to commencement

Area 13 ⁵⁷/₁₀₀ Acres.
J. Fuller Sr.

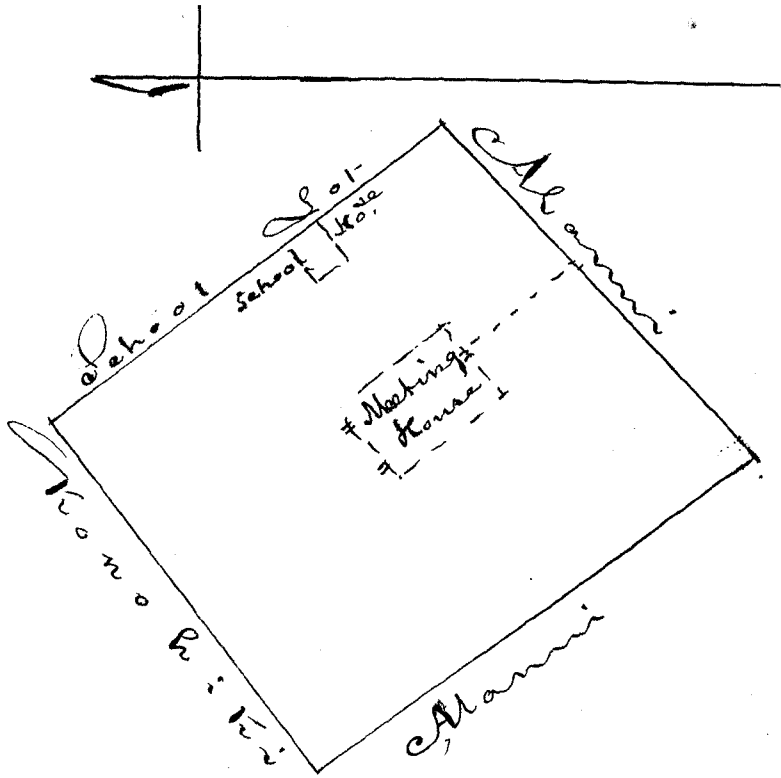
March 13th 1852.



2nd Meeting Ho. Lot. 2ap 16.07 E
Beginning at N. corner of the wall surrounding it
Running thence
1 S. 36.45 E. 5.20 Ch. along Mission Road.

2 S. 46° W. 4.84 Ch. along Public Road
 3 N. 35° 30' " 5.75 " " Lau Nonohiki
 4 " 50° 45' E. 4.58 " " School Lot
 to Commencement. (Enclosed in Stone Wall)
 Area 2 1/2 Acres
 J. Fuller Sur

March 13, 1852



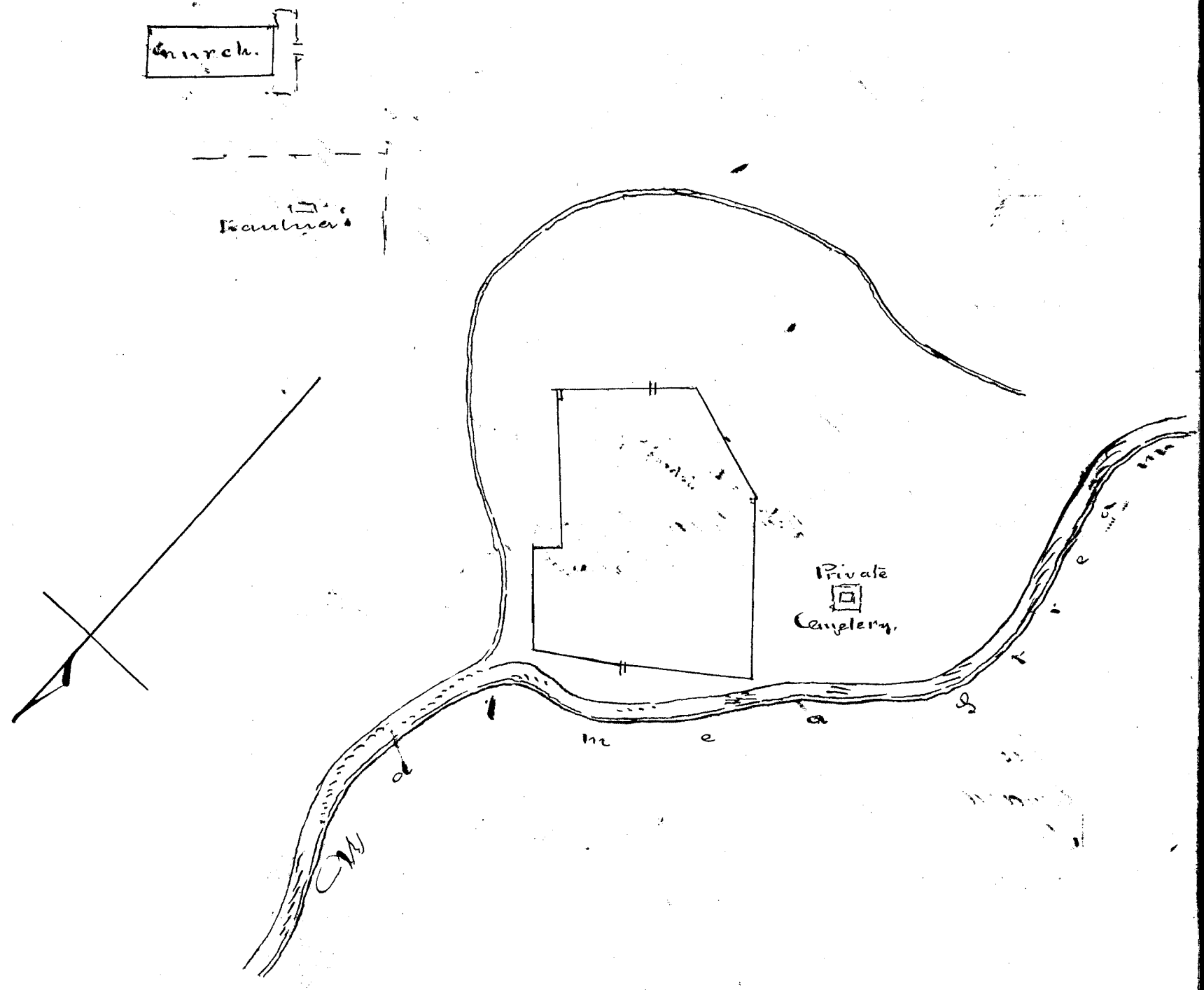
C. 387 Part 4 Sec 5. American Sandwich Island Mission
 In Waialoa. Waimea - Hawaii

Commenc. at Mauka E. Corner of wall enclosing houses
 by bell-house - Runn. S. 48° 30' W. 2 ch. 2 1/2 ft. along front
 of house to corner of wall - Thence N. 73° 15' W. 2 ch. 1 1/2 ft.
 to angle of wall. Thence N. 39° W. 2 ch. 50 1/2 ft. to W. corner
 of this lot. Thence N. 55° E. 2 ch. to Gate - slight angle.
 Thence N. 57° E. 1 ch. 23 1/2 ft. to N. Corner of this lot -
 Thence S. 40° 30' E. 1 ch. 42 1/2 ft. to corner of wall at Log -
 then offset 22 1/2 ft. to right or maikai to corner. Thence
 S. 42° 30' E. 2 ch. 30 1/2 ft. to Commencement.

Area 1 Acre 2/5
 J. Metcalf Sur.

Nov. 18, 1847.

See diagram next page



Adjudication of C. No 387 Part 4. American Sandwich Island Mission

These claims are situated on the Island of Hawaii, and consist of the following lands: viz

Section	Location	Page
Section 2	In Kona	
1 st	Land called "Kianaloli."	148
2	House lot in "Laniakoa" - Kailua	"
3	Land called "Waiaha 1 st "	"
4	House lot in "Kona" - "	"
5	House lot in "Kepele" Kahauloa - Kealahou	164
6	Kahauloa, a land (this lot being unimproved, is herein excepted)	"
7	House lot in "Guaapehu" Kona	165
8	Land called "Kalaki"	"
Sec. 3.	In Kohala.	
1 st	Mission Premises - "Kupeleo" - Iole.	169
2	lot in "Niili"	"
Sec. 4.	In Hilo	
1 st	Mission Premises in "Waiohina"	206
2	Meeting House lot.	"
Sec. 5	In Waimea	
1	Mission in "Waikaloa"	207

After due investigation of the

preceding Claims. We award the several lands as herein set forth ^{and as they are described} in their metes and bounds by the accompanying surveys to the "American Board of Commissioners for Foreign Missions."

To have & to hold to them & their Successors so long as the Sandwich Island Mission shall continue to exist, & labor to promote the Christian Faith they now profess.

The above Award is made upon the Express understanding, that if the "American Board of Commissioners for Foreign Missions," shall at any time, desire to sell, lease, or otherwise dispose, of any of the above named lands, or any portion thereof; they shall be at liberty so to do, by first obtaining the consent of the Sandwich Island Government, to such sale, lease, or other disposition.

Reserving in this Award, all native Rights which may exist within the limits of any of the lands now awarded, to be awarded, as they may be legally entitled to the same.

Inclusive Costs of Commission for

Kona	10
Kohala	5
Kau	5
All the surveys have been paid excepting	
2 Surveys by Mr. Sillu for Kau	7
1 " " by Mr. Sillu for Kohala	5
	<hr/>
	32

July 9th 1853

W. L. Lee
G. M. Robertson
J. M. Smith
J. Kekaulahao

C. N. 2938 Part 5. Kuanu For Heirs of Lahilahi

Notes of Survey of Pohakuput. Waimalu. Ewa. Oahu.
Sec 1. Mountain tract upper part of Waimalu Valley -
Begin^g at N. W. corner, Koolau mountains Run
S. 21 $\frac{1}{2}$ ° W. 34.80 ch. along border of Keapupuaa to Junction
of the brook. Thence S. 31° W. along brook 8.90 ch. to
end. Thence N. 44° W. 2.50 ch. along the brook. Thence
S. 26° W. 6 ch. Thence S. 62 $\frac{1}{2}$ ° W. 8.20 ch. Thence S.
82° W. 2.45 ch. along the brook. Thence S. 59°
1. ch. by brook. Thence S. 71° W. 2.60 ch. Thence

76° E. 1.26 ch along brook. Thence S. 44° E. 1.79 ch. Thence S. 17° W. 2 ch. Thence S. 52° W. 3.63 ch. along Brook. Thence S. 80° W. 4.90 ch. along brook. Thence N. 60° W. 1.72 ch. Thence N. 18½° W. 3.17 ch. along brook. Thence N. 82½° W. 1.62 ch. Thence S. 29° W. 2.34 ch. Thence S. 75° W. 3.48 ch. along brook to an olive tree at W. corner of land. Thence S. 87° E. 2.58 ch. along Pohakupu 2. Thence S. 2° E. 3.12 ch. to Ridge. Thence up Ridge S. 72° E. 3.59 ch. along Pohakupu 2. Thence S. 49° E. 20 ch. along Pohakupu 2 to border of Kalamas. Thence along Kalamas N. 38° E. 28.20 ch. Thence along Kalamas N. 68° E. 91.50 ch. to mountain of Koolau. Thence along mountain N. 51° W. 51.50 ch. Thence S. 88° W. 38.50 ch. along Koolau mountain to Commence.

Area 407½ Acres.

A wilderness of impenetrable forests, broken into hills & valleys.
Sec 2

Kalo land near the Sea in Waianai

Reg 9. on S. corner near the wall running N. 19° E. 2.80 ch. along wall by Waiali. Thence N. 5.30 ch. along Wall. Thence N. 30° E. 0.90 ch. to corner. Thence N. 79° W. 2.45 ch. along border of Pohakupu 2. Thence N. 20° E. 3.88 ch. to a corner. Thence N. 48° W. 6.40 ch. along Pohakupu 2. Thence N 37° W. 3.50 ch. to River. Thence S. 64° W. 0.90 ch. along Aholoa. Thence S. 36° E. 1.43 ch. along Aholoa. Thence N. 72° E. 0.70 ch. Thence S. 33½° E. 2.20 ch. along Aholoa. Thence S. 10½° W. 0.70 ch. Thence S. 29° E. 0.50 ch. Thence S. 35° W. 2.50 ch. along Aholoa. Thence S. 45° E. 4.00 ch. along Kauniumi. Thence S. 55° E. 2.00 ch. Thence S. 38° W. 6.58 ch. along Kahikiea. Thence S. 29½° E. 0.30 ch. Thence S. 26° W. 0.60 ch. Thence S. 64° E. 8.50 ch. along Kapapea to Commence.

Area 71½ Acres Includg. Kuleanas.

Sec 3

The Mookato Kiolepo in Pohakupu.

Reg 9. at S. corner running N. 75° E along Kapakea. Thence N. 11° W. 2.80 ch. along Kapakea. Thence N. 41° E. 3.70 ch. Thence N. 42° W. 2.00 ch. along Kapakea. Thence S. 75° W. 4.00 ch. along Kohalaa. Thence S. 54° W. 2.60 ch. along Paepae. Thence S. 30° E. 6.10 ch. along Paepae to Commence.

Area 3. 700 Acres.

Sec 4

A Kula patch in Pohakupu

Reg 9. at S. corner running N. 43° E. 0.95 ch. along Pohakupu 2. Thence N. 30° W. 1.60 ch. to a River. Thence S. 18° W. 1.00 ch. along River. Thence S. 30° E. 0.90 ch. along Kahikiea to Commence.

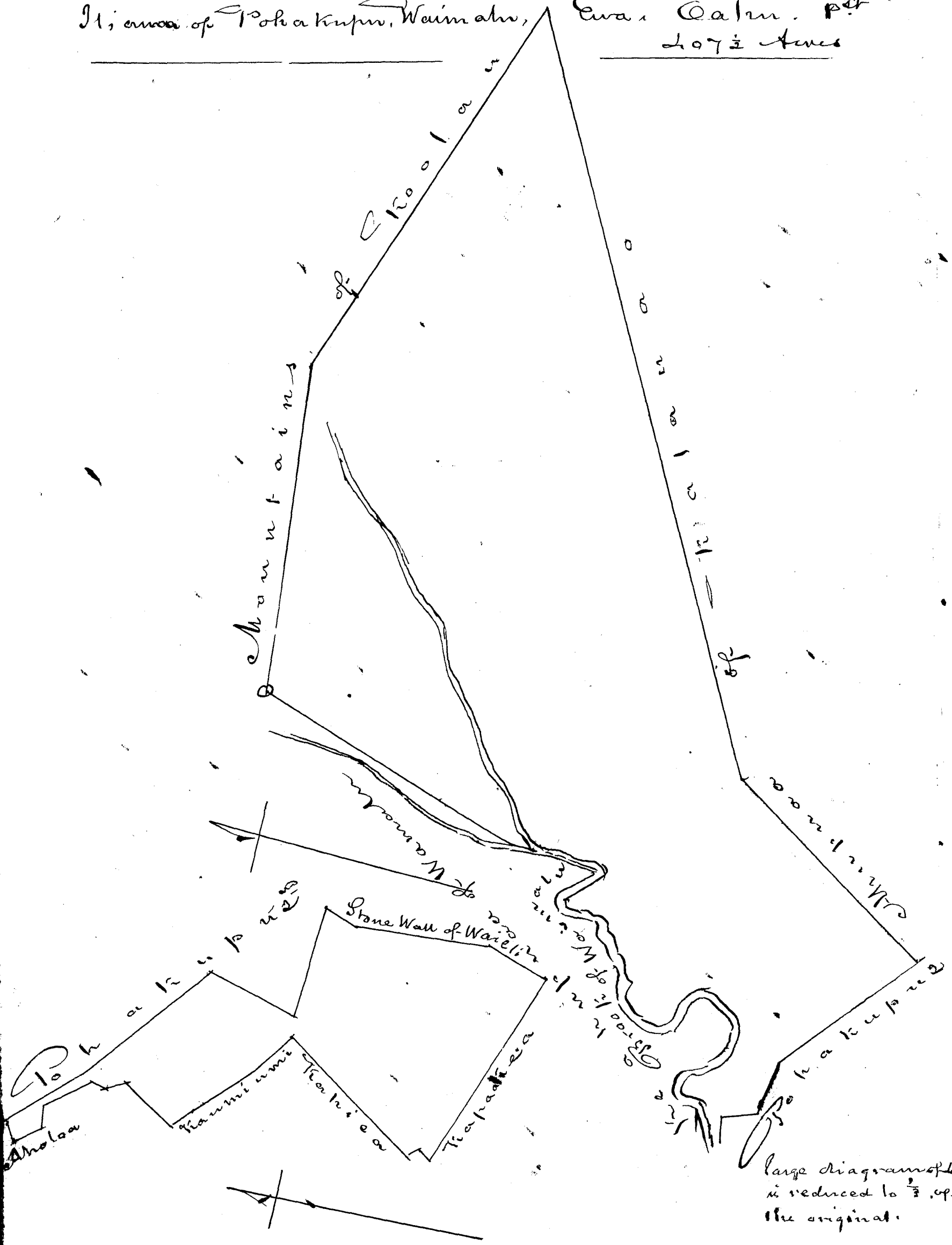
Area 1.20 Sq. Chains

Entire Land 418 7/10 Acres.

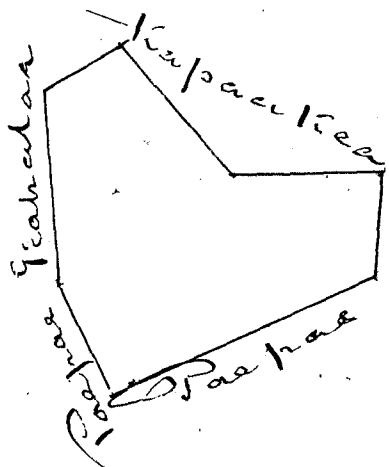
A Bishop's Son

Iti area of Pohakupu, Waimahu,

Ewa, Oahu. per
407 1/2 Acres



Large diagram of Ch. 10
is reduced to 1/3 of
the original.



Keahua

Adjudication - This land is situated in the district of Waianalu, Ewa, Island of Oahu, and constitutes the fifth land claimed under the above Number, as "Pohakupu" and is based on the same grounds of right & supported by the same Evidence, as those already awarded.

We accordingly award to the Claimants, Heirs of Kahilahi, the land of Pohakupu & greatly the metes & bounds set forth in the accompanying Survey of A. Bishop - a freehold Title therein less than allodial, which they may commute for a fee-simple title as the law directs -

reserving all other rights which may be therein included for separate & independant Awards to legal claimants

Costs	Survey by A. Bishop	\$ 25
	Commission Inclusive Costs	15
	W. L. Lee	—
	G. M. Robertson	40

April 27th 1852.

J. Kikaulaha
J. H. Smith

N^o 3123. George Moore

This claim is situated in Waialau, Kooloa Island of Kauai. The evidence states this lot to have been derived from Kaikioewa, in the time of Kinau; and that the Claimant has possessed & occupied it ever since in peace.

We accordingly award to the Claimant George Moore a Fee-simple Title to the same, as it is described in its metes & bounds by the accompanying Survey of J. Metcalf.

"George Moore's House lot in Kooloa-Kauai"

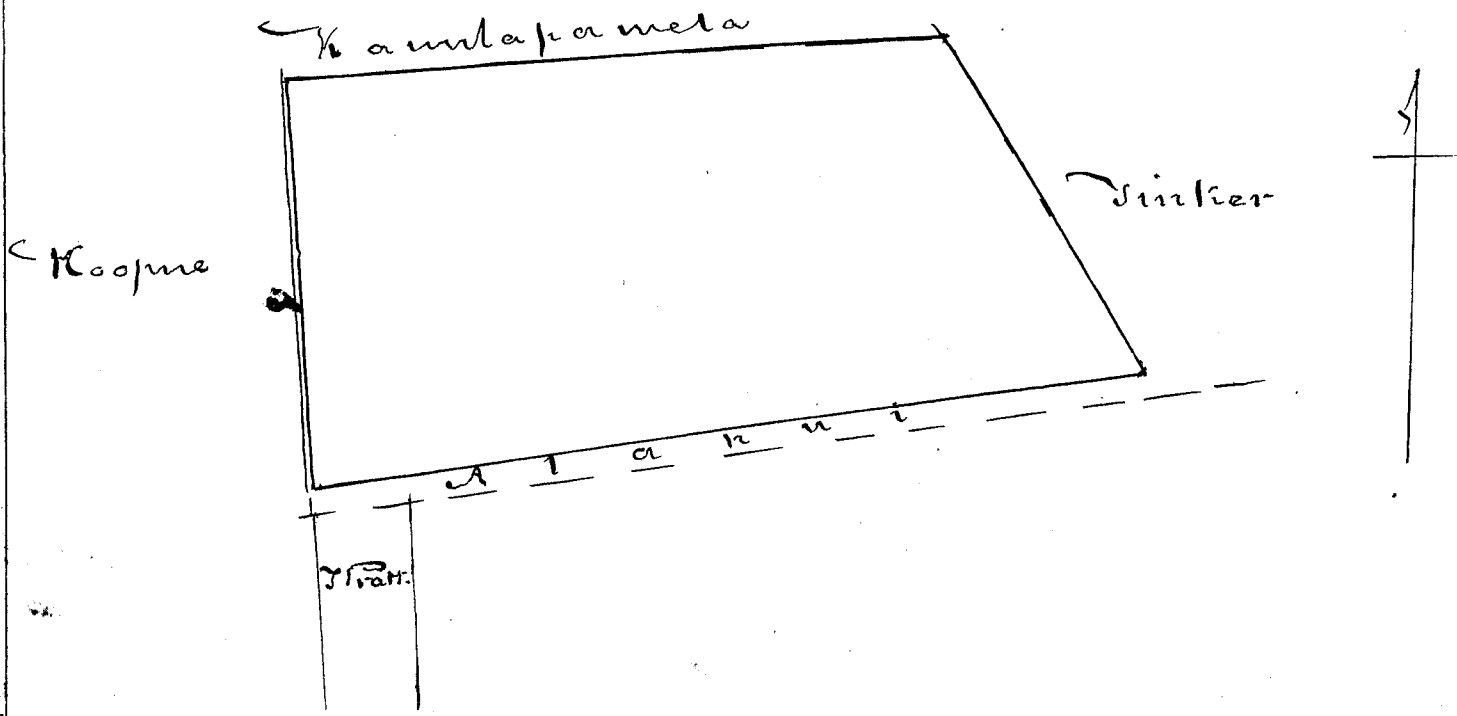
Commenced at N. Corner of the "Patt" House lot; and Runn^g S. 82° W. 1 Ch. along the Waialau road to stake near Water course, at S. W. corner of this lot. Thence N. 41° W. 4 2/30 Ch. along Water course and Hoopue's land to N. W. Corner of this. Then from point of Commencement again, & Runn^g N. 82° E. 7 6/10 Ch. along Waialau Road to the Tinker lease on Maunaka side of Road. Thence N. 27° 30' W. 4 9/10 Ch. along Tinker lease to stake at N. E. Corner of this lot. Thence S. 85° 30' W. 7 Ch. along Kaulapauwila land to N. W. Corner of this - Containing an area of

See Plan next Page Acres 3 1/100

Costs \$ 8.00

May 12th 1852

W. Lee
J. H. Smith
G. M. Robertson
J. Kikaulaha



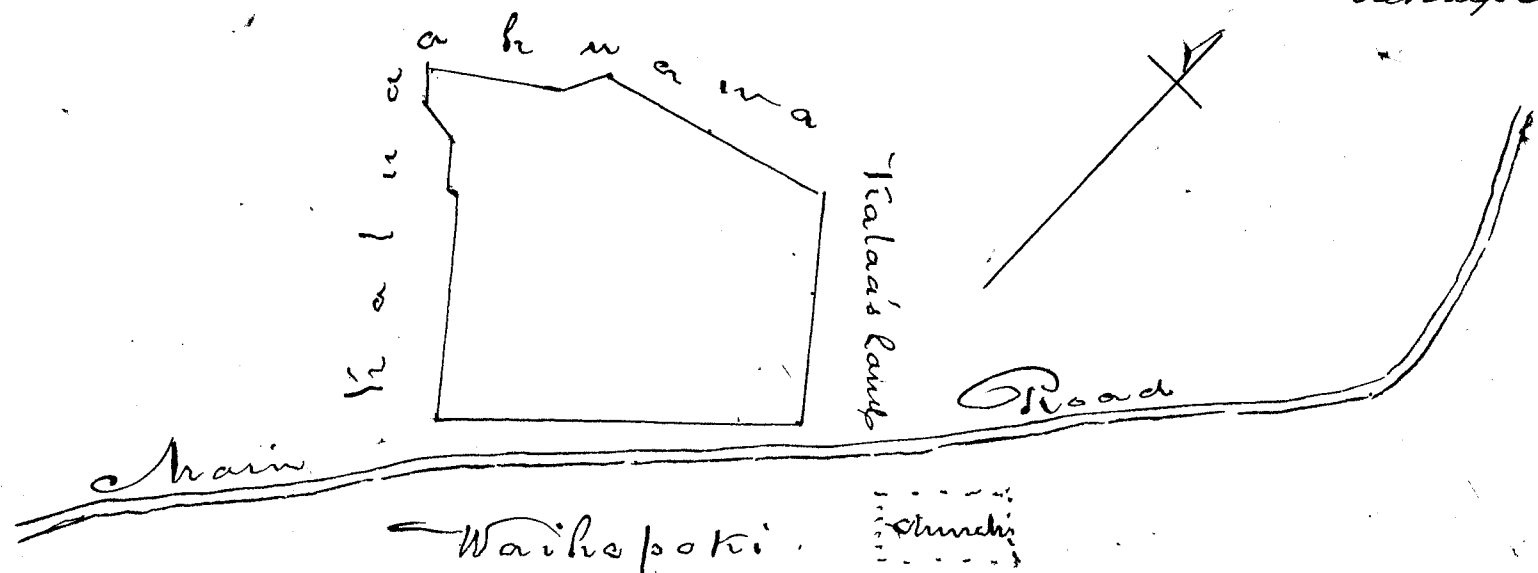
C. 387. Part 1 Sec 4. American Sandwich Island Mission.
 Kaneohe. Oahu.

1 Survey of House lot in Waikapohi - Kaneohe.
 Commenc'd at Mauka S. corner of Stone Wall en-
 closing this lot, running N. 47° E. 7 ch. 39 1/2 ft. along
 land claimed by Katala to Makai E. corner of this lot.
 Thence N. 36° 45' W. 2 ch. 26 1/2 ft. along Makai wall
 of this lot to slight angle. Thence N. 32° 45' W. 2 ch.
 14 1/2 ft. along Katala Hill to Makai N. corner of this lot.
 Thence S. 75° 45' W. 5 ch. 13 1/2 ft. along land claimed
 by Pimpun to angle. Thence S. 35° W. 1 ch. 6 1/2 ft. along
 hau fence to angle. Thence S. 55° 45' W. 2 ch. 48 1/2 ft.
 along Pimpun's to Mauka W. corner of this lot. Thence
 S. 45° 15' E. 39 1/2 ft. along Kaluaakuaa (Kuanas) to
 angle. Thence S. 75° E. 58 ft. to large hau tree at end
 of Stone wall angle. Thence S. 40° E. 1 ch. 10 1/2 ft. along
 wall to jog. Thence S. 88° E. 8 ft. to W. corner of bullock
 pen. Thence S. 37° 15' E. 5 ch. always along Kaluaakuaa
 to place of Commenc't.

May 16, 1848

Area 5 1/100 Acres

J. Metcalf Sur.



"Survey of Puhauhi in Kaneohe
Kalo Hula land

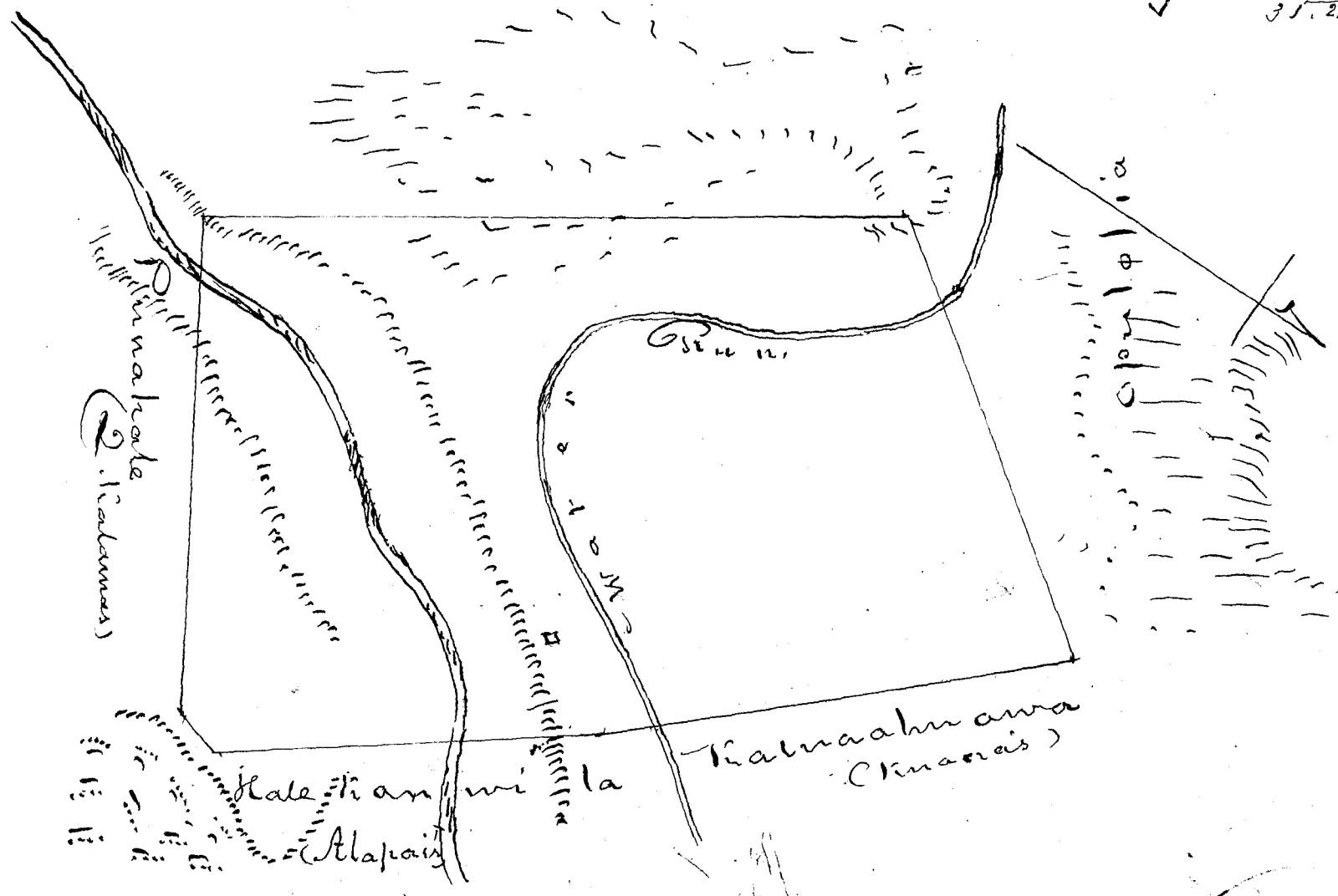
"Commenc. at stake at Mauna P. Corner of this land on right bank of stream - Runng. N. 63° 45' E. 12 1/2 Ch. along Punahale (Queenatalama) to stake by Road on bank maun-ka of Kalo land - Thence N. 15° E. 1 ch. 23 ft. along Road to angle - Thence N. 20° 30' W. 9 ch. along Halekauwila (Atapaia) across stream to stake on W. bank of stream - by path - angle - Thence N. 38° W. 12 3/4 Ch. along Kaluaahu-awa (Kinanas) to stake at foot of hill by Path at irakai N. corner of this land - Thence S. 41° 30' W. 12 Ch. along Opulolia (Puhalahua) to stake on little hill at Mauna W. corner of this land - Thence S. 29° 30' E. 18 ch. 5 1/2 ft. and on hill to Commencement

Area 26 1/10 Acres.

May 16, 1848

J. Metcalf

26.10
5.13
31.23



Ch. 387. Part 1. Sec 6. P. Wa. Oahu.

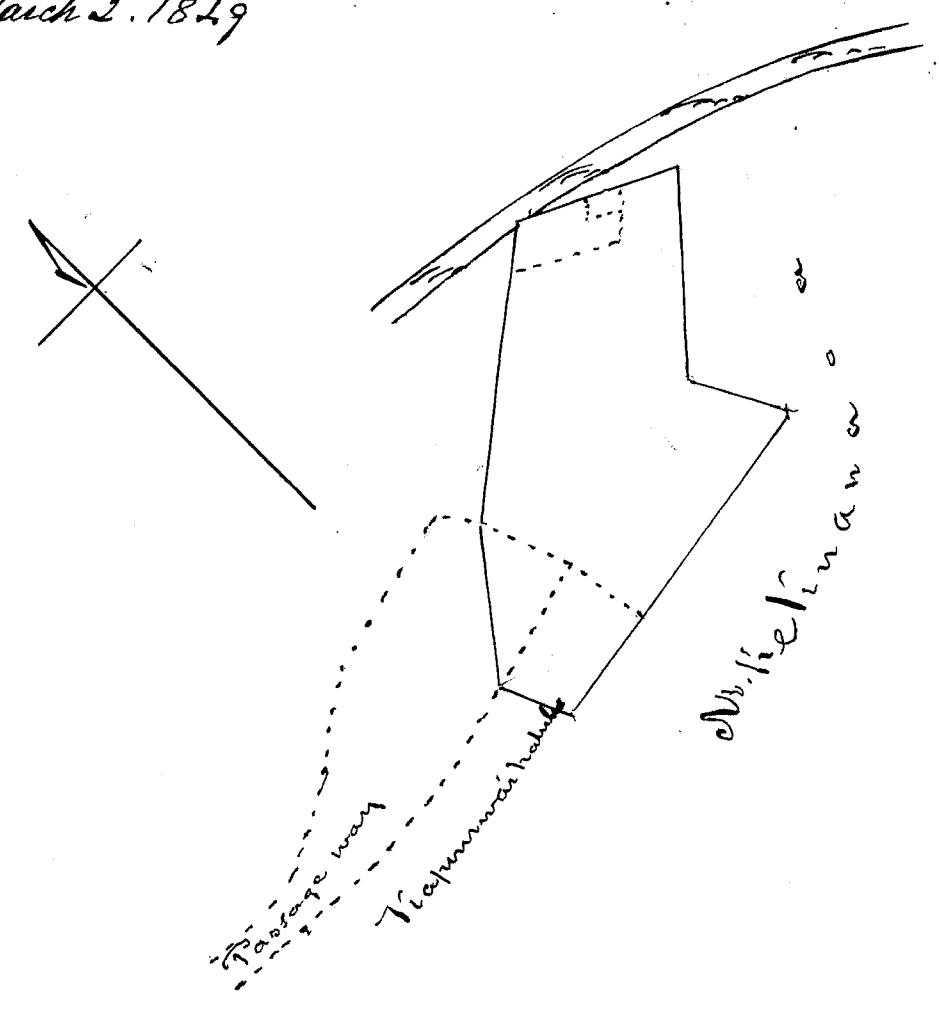
1 - "Survey of Mission Lot in 'Panalo' Waiawa Ewa.
Commenc. at W. corner of Vineyard on S. side of Passage joining land called 'Kapuwaihalulu', Runng. N. 37° E. 1 ch. 47 1/2 ft. across passage way to point in Wall 3 ft. left of W. Corner of House lot wall - Thence N. 52° 30' E. 3 Ch. 20 1/2 ft. along E. side of small ravine to point near River - N. corner of this lot - Thence S. 63° 15' E. 1 ch. 58 ft. along near River to E. Corner, 1/2 ch. from River - Thence S. 43° 15' W. 2 ch. 19 1/2 ft.

Read
11/11

along M. Kekuanaoa's land to corner of wall near house.
 Thence S. 30' E. 1 ch. 4 ft. along wall to corner. Then
 Offset R^t. angles to right 8 ft. to angle. Thence S. 78:30 W.
 3 ch. 60 ⁵/₂ ft. always along M. Kekuanaoa's land to
 N. corner of Vineyard. Thence N. 20:30 W. 58 ¹/₂ ft. along
 Kapuwaihalulu (Waiawa's) to Place of Commencement.
 Area 1 ³/₁₀ Acres.

March 2. 1849

J. Metcalf Sur.



11 10
 2.64
 11.14

2 - "Survey of 'Kionaole' in Waiawa - Ewa.

Mission Kalo land

"Commence^d at N. corner of this land, joining land called
 'Kialona' (Kehaulonani) & Runn^g. S. 80:45 W. 1 ch. 18 ¹/₂ ft.
 along 'Kialona' to angle. Thence S. 65:30 W. 2 ch. 37 ft.
 along 'Kialona' to W. corner of this land. Thence S. 30: E. 1 ch.
 57 ³/₂ ft. along 'Kapaapaa' to slight angle. Thence S. 33:30 E.
 2 ch. 10 ¹/₂ ft. to angle - Thence S. 41:30 E. 1 ch. 35 ft. to corner.
 Thence N. 54:15 E. 52 ¹/₂ ft. to corner. Thence S. 27:45 E.
 1 ch. 17 ¹/₂ ft. to S. corner of this land. Thence N. 64:45 E.
 1 ch. 10 ft. to angle (near old fig tree) Thence N. 71:15 E. 3 ch.
 51 ¹/₂ ft. always along 'Kapaapaa' to E. corner of this land -
 near River. Thence N. 20: W. 1 ch. 52 ³/₂ ft. along
 near River to corner - Thence S. 80:15 W. 3 ch. 7 ³/₂ ft.
 along 'Kialona' to corner. Thence N. 25:45 W. 3 ch. 64 ft.
 along 'Kialona' to Place of Commence^d."

Area 2 ⁶/₁₀₀ Acres.

March 2. 1849

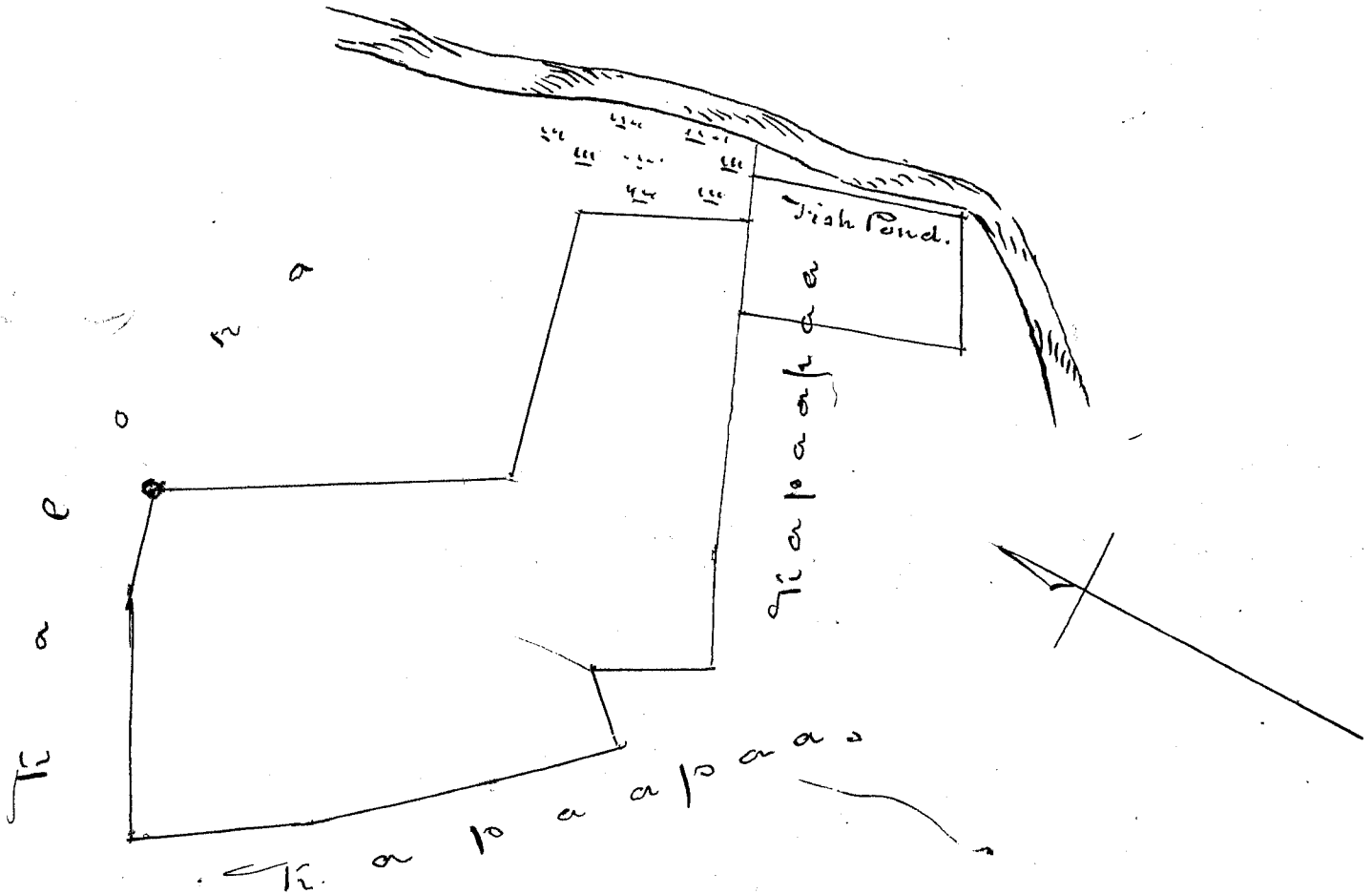
J. Metcalf Sur.

Notes of a Survey of the Fish Pond belonging to the "Kihoaole" Waiawa Ewa.

Beginning at E corner of said land near the River, running S. 62° W. along "Kihoaole" 1 ch. Thence S. 13° E. 2 ch. 34 ft. along "Tiapapaa" to a corner. Thence N. 62° E. 1 ch. 29 ft. to River - Thence N. 62° E. 2 ch. 34 ft. along the River. Thence S. 62° W. 29 ft. to place of beginning.

Area $\frac{36}{100}$ of an Acre. A Bishop Cor.

This last lot not supported in evidence see Page 368 Vol. 3. where two surveys only are noticed -



These claims are for Lands situated on the Island of Oahu - and consist of:
No 1 Mission House lot in Waikapohi, Kaneohe
2 " " Kiato Mula land in Puhanui "
No 1 " lot in "Pancio" Waiawa Ewa
2 " " Kiato land in "Kihoaole" Waiawa Ewa.
The above named claims being satisfactorily substantiated in Evidence before the Board. We award them as above enumerated and as set forth in their metes & bounds by the accompanying Surveys of J. Metcalf and A Bishop _____ to the American Board of Commissioners for foreign missions _____ to have and to hold to them & to their Successors, so long as the Sandwich Island Mission shall continue to exist, & labor to promote the Christian faith they now profess.

The above award is made upon the express understanding, that, if the American Board of Commissioners for foreign missions, shall at any time, decide to sell, lease, or otherwise dispose, of any of the above

named lands, or any portion thereof. They shall be at liberty to do so, by first obtaining the consent of the Sandwich Islands Government to such sale, lease, or other disposition. Reserving native rights.

Commission Costs

Surveys have been paid by Claimants 10

W. L. Lee

J. H. Smith

G. M. Robertson

J. Kekaulaha

June 30th 1852

C. N. 4348th Harry Purday.

This claim, which, in evidence, is affirmed to have been delivered by the late William French Esq: into the hands of the late President of the Land Commission - William Richards Esq:in, about the Year 1847 - ^{Waikea} consists of a large tract of land at Punahele, Hawaii - containing several thousands of Acres on a probable estimate; and under a Lease for upwards of Fifty Years from W. P. Keiiohoku to Claimant.

In consequence of the present claim not being on the Records of the Land Commission Office - and the original Instrument having disappeared, a new arrangement has been notified to this Board to have been made between the Claimant & His Majesty dated 29th November 1851 & signed by Charles Gordon Hopkins, Land Agent to His Majesty "The latter consenting to give him (Purday) one square mile or 640 acres in the vicinity of his house - the boundaries to be made as convenient as possible to the interests of both parties - on survey - the award thereon to be given in "extinguishment of the Lease upon which Mr Purday's claim is founded."

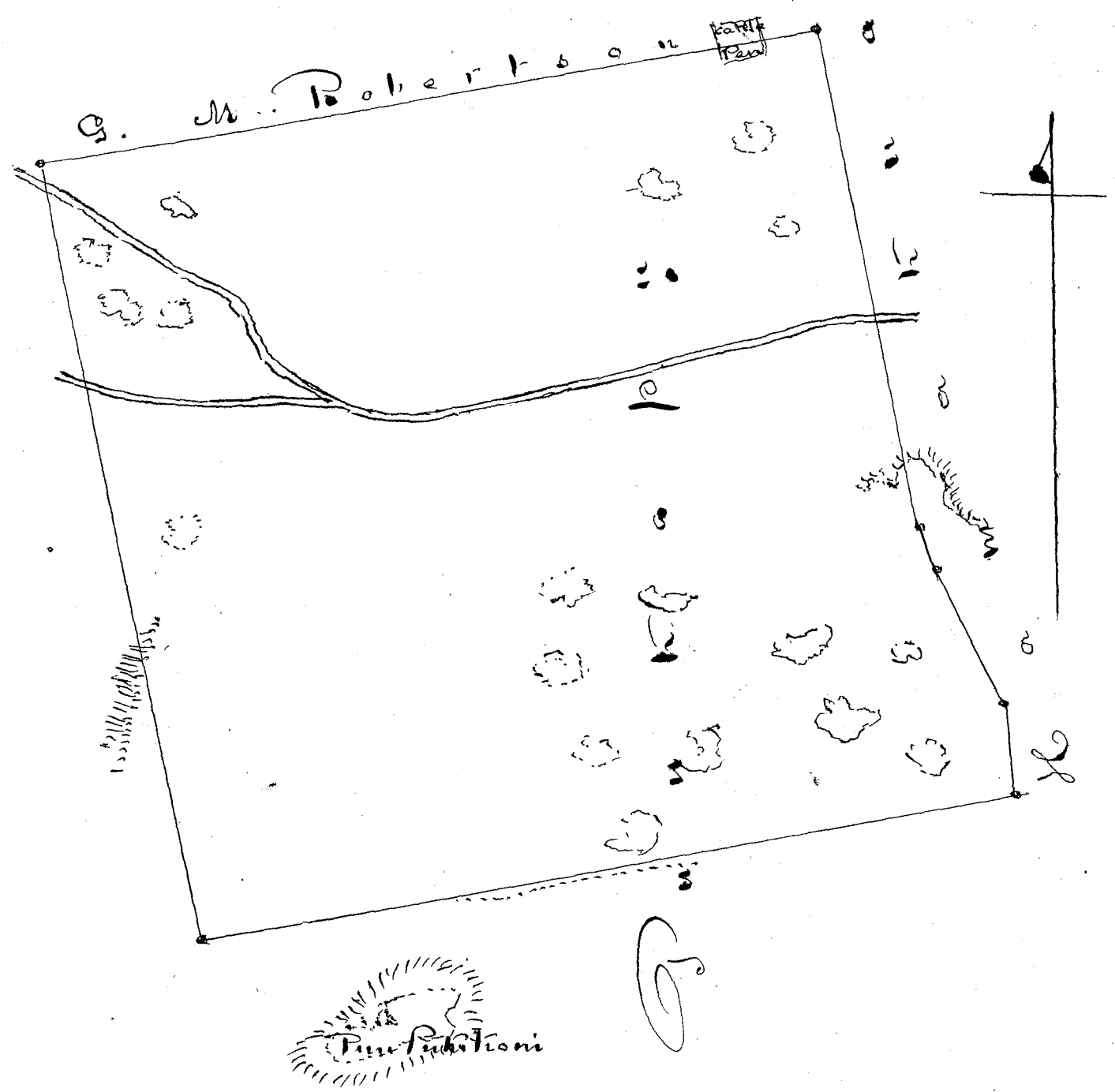
We accordingly award to the Claimant, Harry Purday a fee-simple title to a tract of land situated in the Ali of Punahele, Waikea, Hawaii - as granted

to him by the King, and as described in its metes and bounds by the accompanying survey, made by C. J. Lyons and dated December 1st 1851 ^{Hotter} Reserving native rights.

Commencing at N. angle of this lot, adjoining land of G. M. Robertson and the corner of Mr. Newways lot, and running along the boundary of Hamatma as follows: S. 10.45 E 3416 ft. S. 22.15 E. 305 ft. S. 27 E. 950 ft. S. 78.45 E 600 ft. to E. corner: Thence S. 78.45 W. 5194 ft. to a point about a quarter of a mile N. W. of ^{the} ~~the~~ Robertson's lot - Thence N. 12.10 W. 5240 ft. to S. Corner of G. M. Robertson's lot - Thence along said lot N. 78.45 E. 5323 ft. to Commencement

Containing an area of 640 acres
Signed C. J. Lyons.

Commission Costs Survey having been paid 10.00



W. H. H. H.
G. M. Robertson
September 21st 1852
D. J. Smith
J. M. Kaulahao

U. 2668 Rev. P. A. Walsh for P. Catholic Mission

This is a claim for two distinct pieces of land:-
 both situated on the Island of Kauai - one at the district
 of Koloa, and the other at Maloua.

The first named lot, is represented in the Evidence
 to have been given to Rev. P. A. Walsh for the P. C. Mission
 by Kamohukihiki & Kaalematule; the first-Konohiki, &
 the latter school inspector, in time of Kekuonohi - in
 the Year 1843 - and has been held undisputed to the
 present time.

The second piece mentioned, is also stated in
 Evidence to have been given to Rev. P. A. Walsh for the
 P. C. Mission by Keawe-mahi, formerly Governess of
 the Island of Kauai, in the Year 1842; which has
 also been held in peace to the present time.

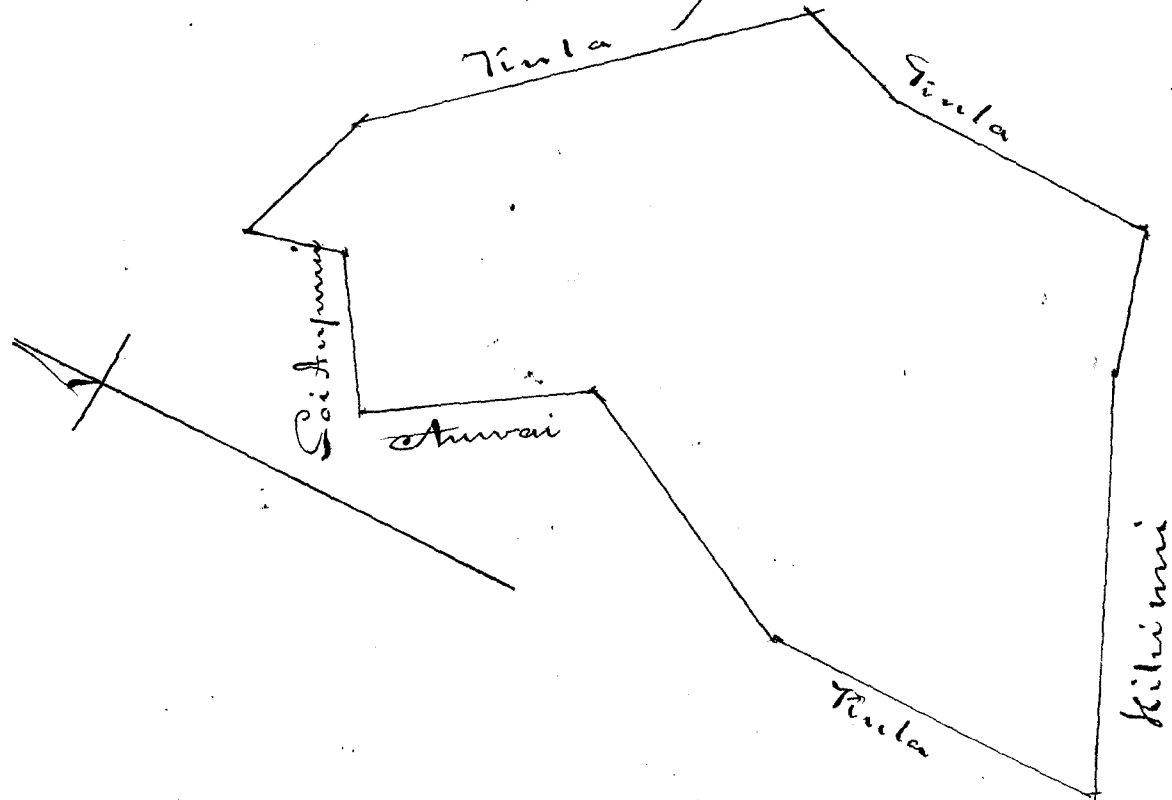
We accordingly award the same, as they
 are described in their metes & bounds by the accomp-
 anying surveys of W. H. Pease to Rev. P. A. Walsh for
 the P. Catholic Mission established in the Hawaiian
 Islands - in fee-simple - reserving native rights, if any
 therein -

Survey of Part-1 at Koloa-hikina
 in district of Kona Kauai

Commenced at Corner of a stone wall upon the ili of
 land called "Hihimi". Thence

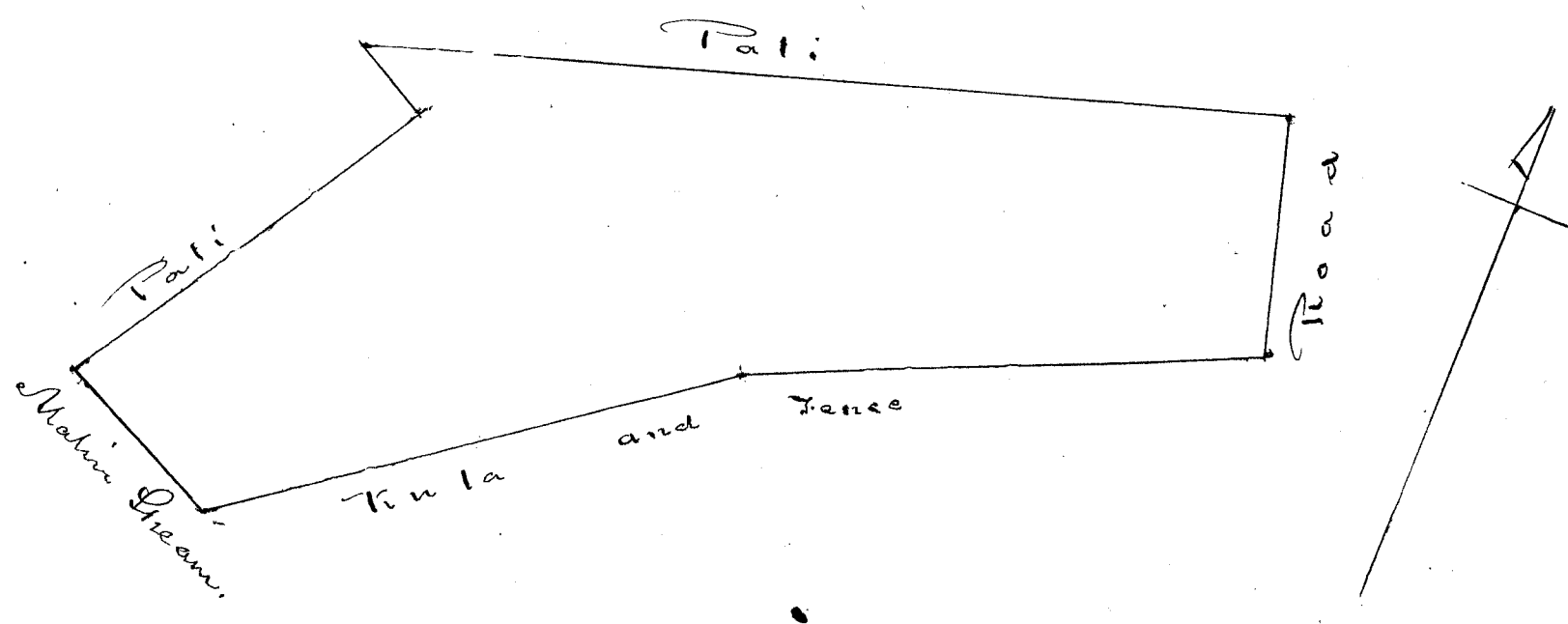
N.	67°	E.	9	ft.	bounded by Konohiki Kula
N.	78°	"	3	$\frac{25}{100}$	" " Stone wall
N.	2°	E.	6	"	"
N.	21°	E.	2	$\frac{50}{100}$	"
N.	39°	W.	10	"	"
N.	69°	W.	3	$\frac{25}{100}$	"
S.	8°	E.	2	$\frac{100}{100}$	" Kahi o Auwahi
H.S.	60°	W.	3	$\frac{50}{100}$	" " "
S.	30°	E.	5	"	" Kahi Auwahi
S.	30°	W.	6	$\frac{60}{100}$	" " "
S.	1	W.	7	$\frac{70}{100}$	" Ke Kula o Konohiki

Sep. 3. 1852 Comprising 17 Acres - 20 perches.



Survey of Part 2. in Ahupuaa of Mataloa in the District of ~~Kona~~ ^{Kona} Hawaii

Commenced upon the Pali on the West side of public road leading to Anahola at a stake running from fence N. 16° W. 2 5/8. Kaul. bounded by public Road
 N. 65° E. 6 " " " Kula fence
 N. 53° E 6 " " " " "
 S. 64° E 2 " " " Main River
 S. 30° W. 4 8/100 " " " Pali and Kula
 S. 65° E. 1 " " " " "
 S. 72° W. 10 28/100 " " " " "
 Sep. 1852. Comprising 4 Acres 13 Perches.



Inclusive Costs 10.00
 W. L. Lee
 G. M. Robertson
 J. Kikaulahao
 J. H. Smith

October 7. 1852

Award C. 3708^d Ahupuaa

on the Claim of M. Kekuanaua for the Royal School Premises, in Honolulu; referred by his Majesty in Council to the decision of the Board of Commissioners to quiet Land Titles.

This is a claim made by Gov. M. Kekuanaua on behalf of Victoria Kamaehu, against the Government, for the place known as the Royal School Premises, situated in Palace Walk, Honolulu.

After duly weighing all the Evidence adduced in this case, the Board have unanimously decided, that the said Premises, together with all the buildings and improvements thereon, belong to the Hawaiian Government.

And that Victoria Kamamahu has no right whatever therein; for the following reasons viz: -

1st Because no claim was presented to the Land Commission for these Premises, either by Victoria Kamamahu, or by any person on her behalf; within the time allowed by law for entering claims before the Board; nor was the right of the Government to these Premises called in question by the present Claimant, until after the erection of the new school-house: - therefore, the claim now set up is legally barred, and invalid.

2nd Because it appears by the Evidence before the Board, that the Premises in question, were set apart distinctly, by Her Highness M. Kikaulaohi, with the consent of His Majesty, the King, and the High Chief for the purposes of a Chiefs' School; that the lot was enclosed, and the buildings erected thereon, principally by the labor of prisoners; and by materials procured at the expense of the Government; and that during the time the Premises were used as a Chiefs' School; the Government did expend annually a considerable sum of the public money for the support of said school, and for keeping the Premises in repair

Survey entered Page 235
G. M. Robertson Cost \$20.00

Land Commission
October 9th 1852

J. Kikaulahas
W. M. Smith

Concluded Page 235

Ch. 201 John F. Lewis Nos 92-93-94-95 Hannah Jones
4031 Robert G. Davis - 4032 William K. Davis.

The above Claims are for several lots of land situated on Fort and King streets in Honolulu Oahu, and included mainly in what is called the "Old Holmes Estate"

Concerning some of these lots, a contention has long existed among the present Claimants, as heirs of Hannah & Polly Holmes; the history of the original derivation of the general estate & corresponding particulars of possession, have been already referred to in the Award formerly rendered to George Holmes & others of the same family; for another division of the same Estate.

Without entering into a detail of the litigated points embraced in the recorded & voluminous Testimony before the Board; we have, after a long & deliberate attention to the subject, decided the following lots to belong to the particular claimants as they are generally specified at the head of the accompanying surveys by A. J. Turner, Surveyor, which describe the metes & bounds

of each lot, and be Award to each of the claimants: viz to John G. Lewis - Heirs of Hannah Jones - Robert G. Davis - and William H. Davis, separate Freehold Titles therein - less than allodial, which they may commute for Fee simple Titles, as the law prescribes, to the said Awarded divisions of the lands claimed. viz:

of G. Holmes

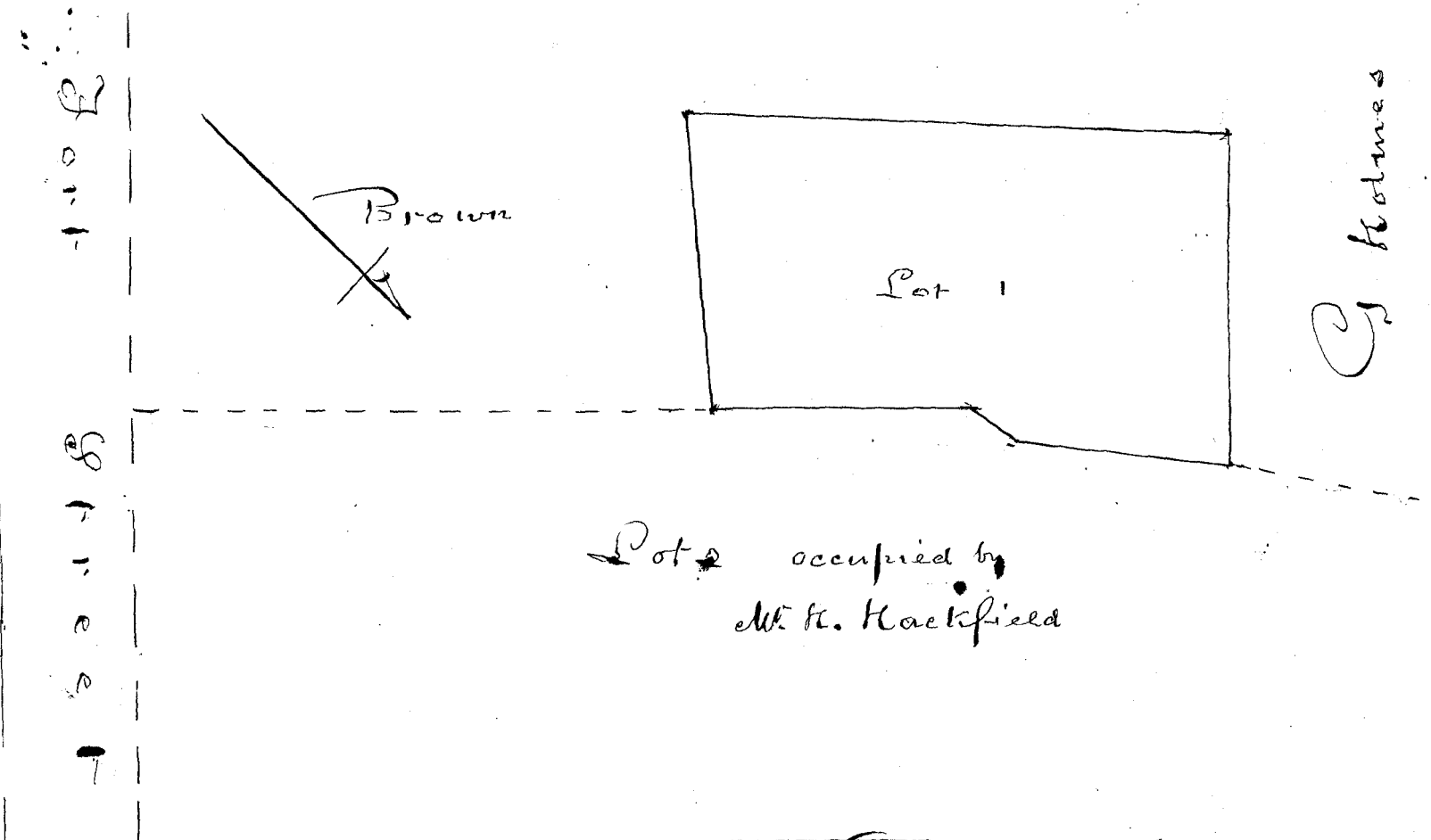
No 6201 John G. Lewis as Representative of the heirs

Lot 1. Commenc'd at Mouth N. angle and running

S 38 1/2 E	26 7/2 fathoms	along land occupied by K. Hackfield	
S 11 E	5 7/2	" " "	"
S 19 E	30	" " "	"
S 36 1/2 W.	36	" " "	J. H. Brown
N 46 W	63	" " "	"
N 40 1/2 E	39 1/2	" " "	G. Holmes

to point of Commencement

1st October 1852 Area 60 Fathoms 11 feet

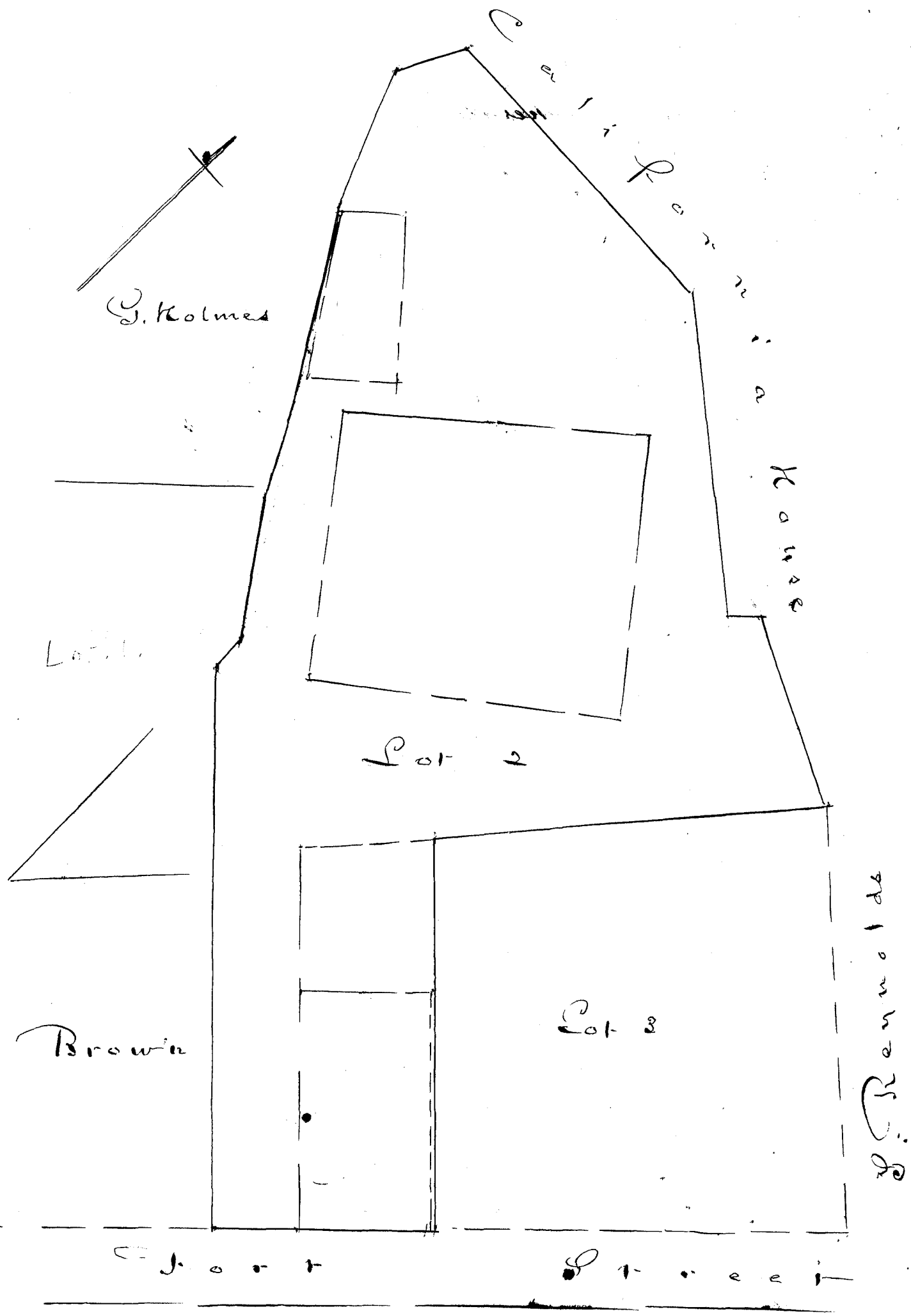


Lot 2. Commenc'd at S. Mouth angle on Port Street & running

N 49 W	92 8/12 feet	along S. Browns land	
N 11 W	5 7/2	" " "	"
N 38 1/2 W	26 7/2	" " "	"
N 35 W	17 1/2	" " "	G. Holmes
N 25 W	24 9/12	" " "	"
N 26 E	11 1/2	" " "	California House
E 0	55 7/2	" " "	"
S 55 E	53	" " "	"
N 42 E	6 6/12	" " "	"
S 68 1/2 E	32 7/2	" " "	"
S 36 W	63 3/2	" " "	Lot 3
S 48 1/2 E	66	" " "	"
S 42 W	36	" " "	"

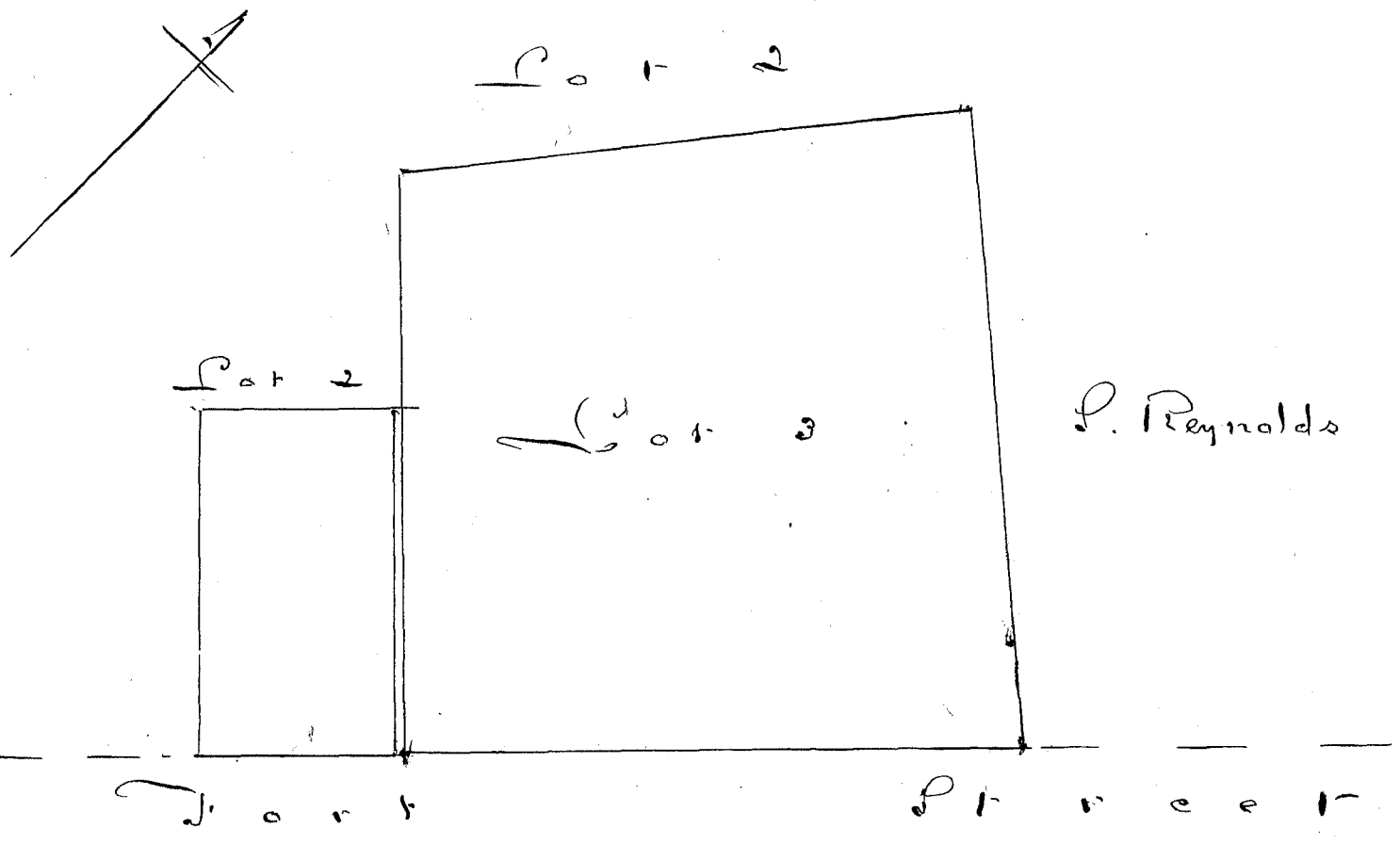
Port Street, to Commencement

1 Oct. 1852 Area 289 Fathoms - 3 feet



Lot 3 "Commencing at N. Mauka Angle and running
 S. 52 1/2 E 72 7/12 feet along S. Reynolds land
 S 42 W. 68 1/12 " " Court Street
 N 48 1/2 W 66 " " Lot 2
 N 36 1/2 E 63 1/12 " " "
 to Commencement Meas. 126 Fathoms 24 Feet
 Oct. 1. 1852

Diagram next page



C. 6201 J. G. Lewis D.
 Inclusive Costs of Commission

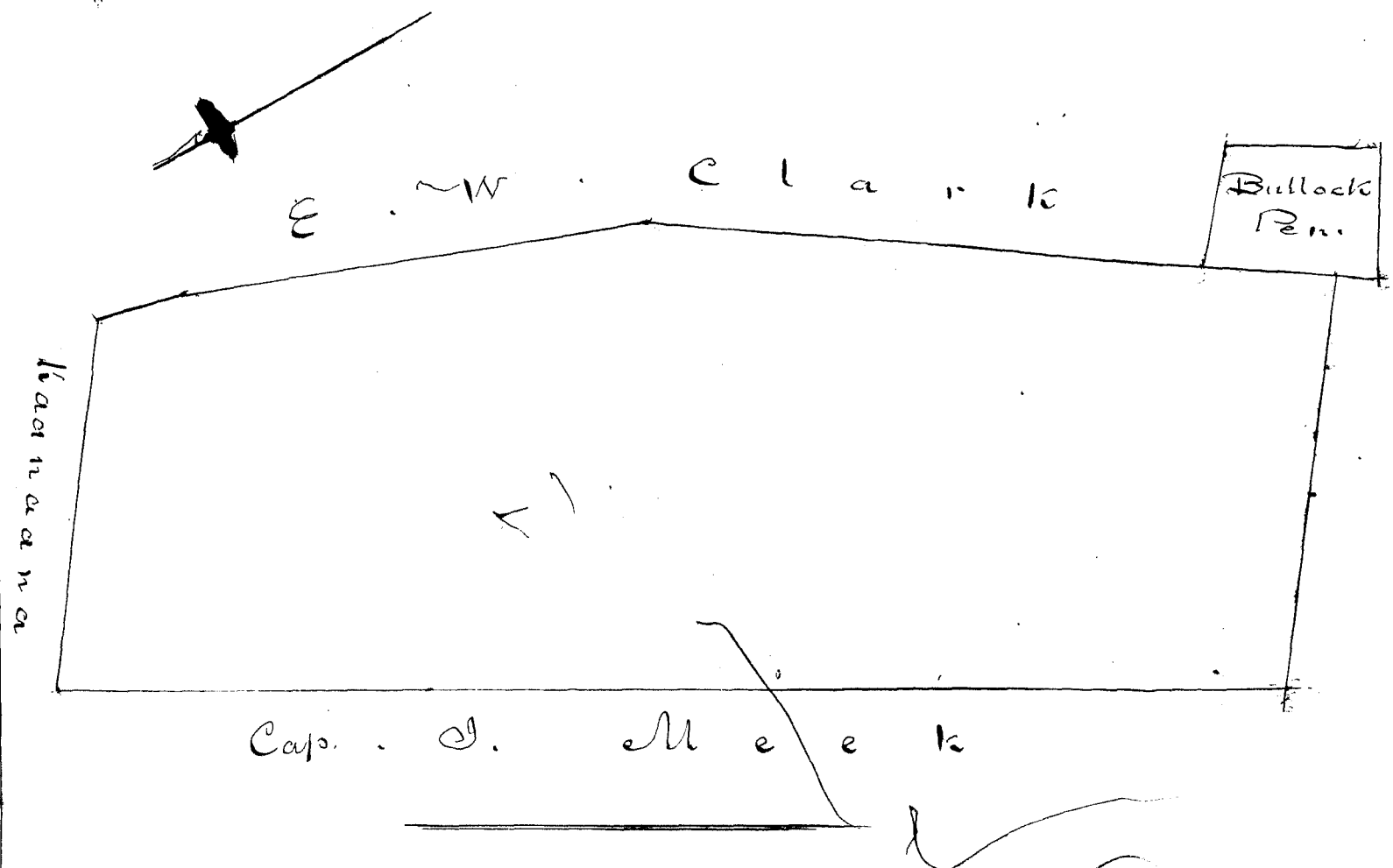
In Lot 1	15.00
" 2	30.00
" 3	15.00
Reserving the Awarded Rights of U'pai in lot 3.	60.00

November 2. 1852
 G. M. Robertson
 J. Kikaulaha
 W. L. Lee
 J. H. Smith

C. 95 Heirs of Hannah Jones
 In Makiki. Oahu
 " Kula Land + Bullock pen - Commenc. from Makai S.W. angle
 & runn'g.

N. 32 E 14. 82 links	along Cap S. Meeks land
S. 50 E 457 "	" Kaanaana's "
S. 15 1/2 W. 105 "	" E. W. Clark's "
S. 26 W. 570 "	" " "
S. 40 W. 683 "	" " "
S. 48 E 166 "	" " "
S. 35 W 190 "	" " "
N 53 W 180 "	" " "
N 20 E 58 "	" " "
N 50 W. 285 "	" Government "

To point of Commencement
 Nov. 2. 1852 Area 8.017 Acres



C. 92 Heirs of Hannah Jones

Commencing at N. E. angle & running N. 19 W. 64 ft.
 along land belonging to the Heirs of Polly Holmes.

S. 36 1/2 W. 36 feet	"	"	"
N. 46 W. 54 "	"	"	"
S. 40 W. 28 "	"	"	P. Holmes
N. 49 W. 1 " 10 inches	"	"	"
S. 39 1/2 W. 19 " 9 "	"	"	"
S. 47 E. 3 1/2 "	"	"	"
S. 44 W. 94 1/2 "	"	"	"
S. 43 E. 66 feet	"	"	King Street
N. 48 1/2 E. 8 1/2 "	"	"	Peter
S. 45 1/2 E. 45 feet	"	"	"
N. 44 1/2 E. 103 "	"	"	Fort Street
N. 40 E. 72 1/2 "	"	"	"

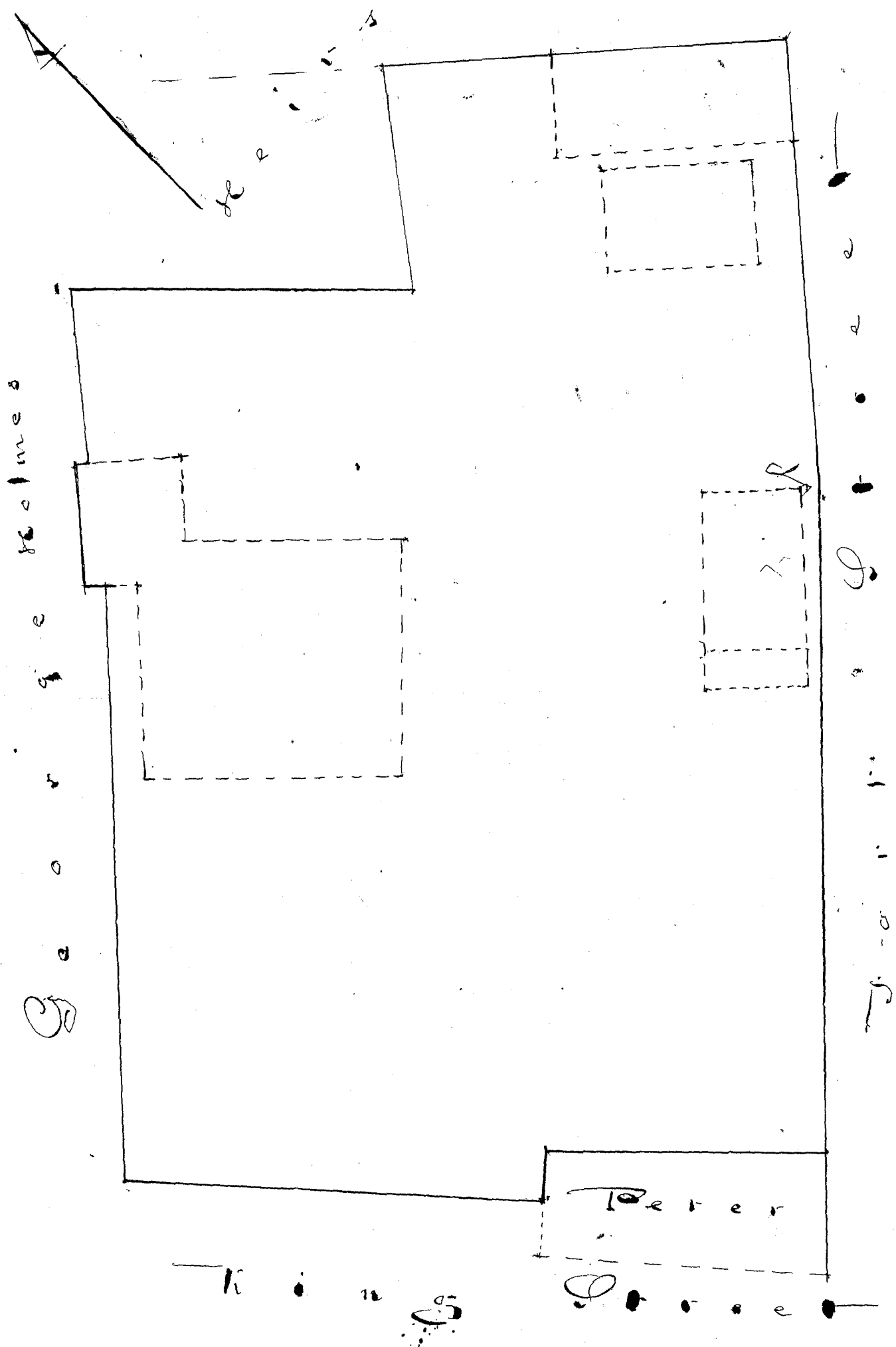
To Point of Commencement
 Area 507 Square Fathoms.

Nov 6. 1852

A. J. Turner Cor.

Diagram sent Page.

of P... ..



Heirs of Hannah Jones.

Inclusive costs

Claim No 92 In Honolulu	\$ 30.00
95 Matiki	20.00
	<hr/>
	\$ 50.00

W. M. Reduced 10

November 2nd 1852

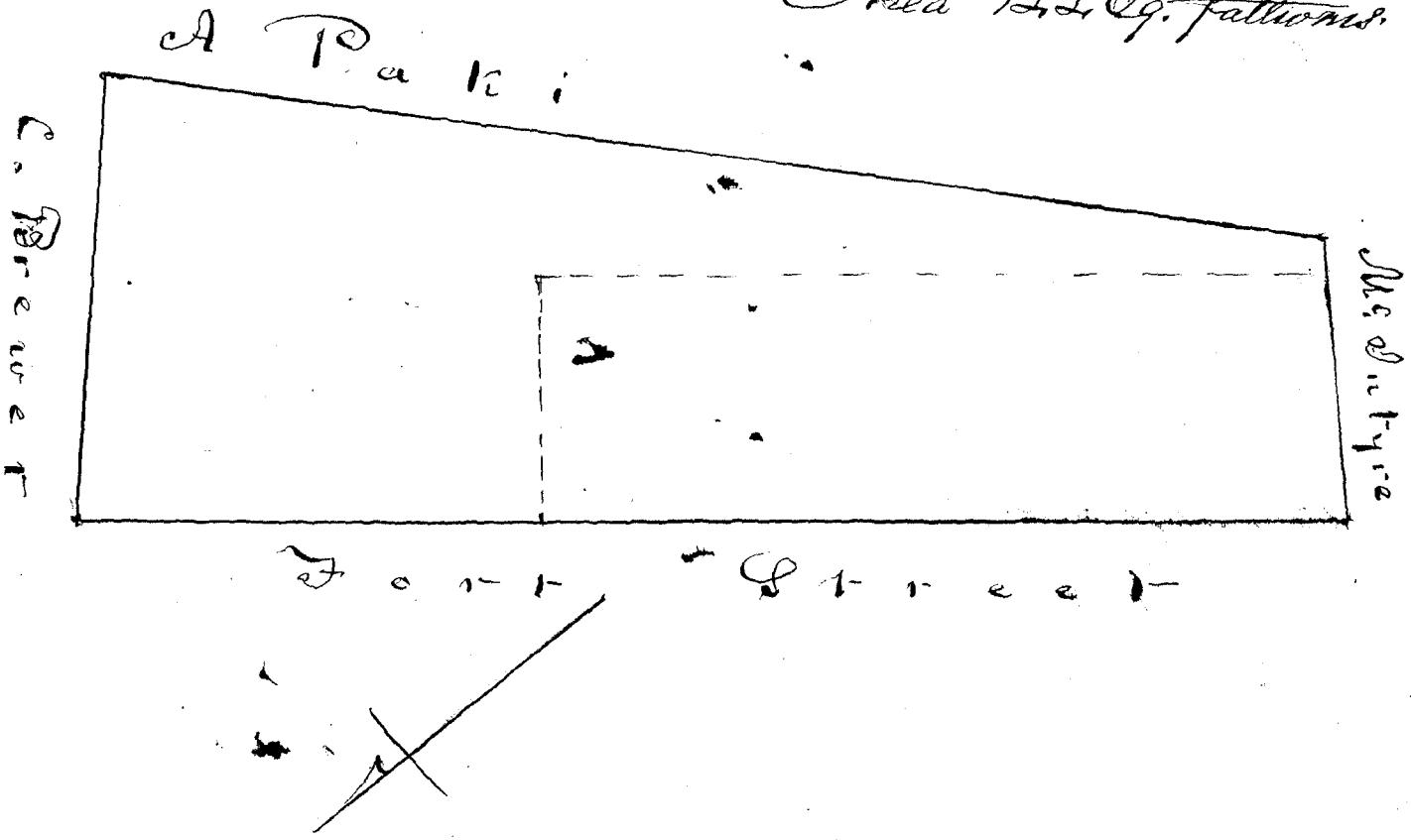
C. H. Smith	\$ 40.00
J. Kekaulahao	
S. M. Robertson	
	<hr/>
	\$

C. 1031 P. G. Davies

Commenc[ed] at North angle adjoining Charles Brewers premises
and Running

S. 41 W.	136 ft ³ / ₂	along Fort Street
S. 49 E	29 ft ³ / ₂	" Mc Intyres store
N. 28 E	133 ft ⁶ / ₂	" " " Harris &c
N. 44 W.	46 ⁶ / ₂	" " " P. Brewers premises to the street and point of Commencement

Area 144.9 fathoms



Inclusive Cost £ 10.00

Nov 6. 1852

Continued Page 236

Witness
J. H. Smith
J. Hekaulaho
G. M. Robinson

C. 1032 W. H. Davies

Part 1. Store House Lot

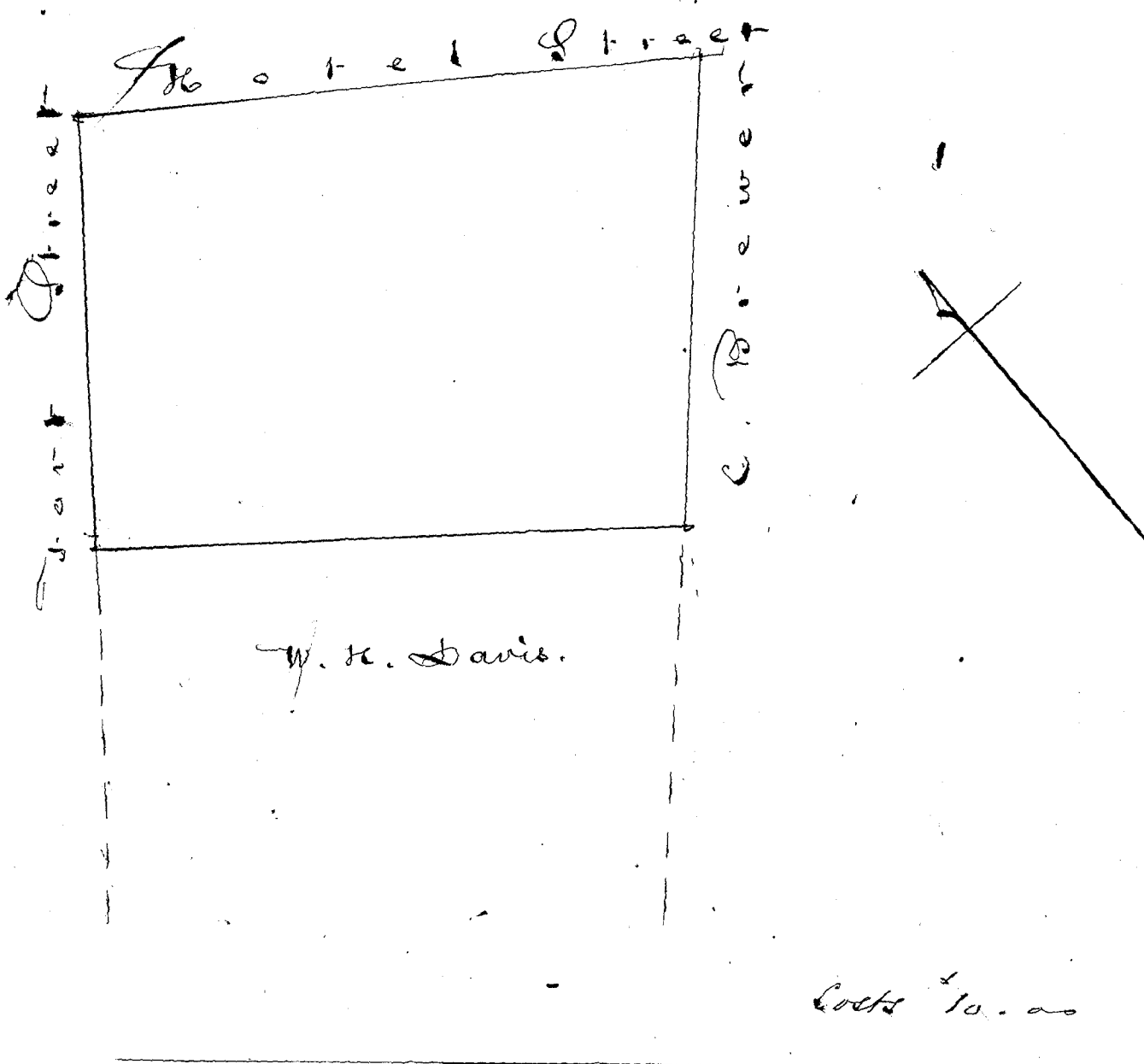
(Commenc[ed] at N. angle at the
Intersection of Fort & Hotel Streets, the boundary runs

S. 52 ¹ / ₂ E	78 ¹ / ₂ ft	along Hotel Street
S. 44 ¹ / ₂ W.	58 ¹ / ₂ "	" C. Brewers lot
N. 28 ¹ / ₂ W.	74 ¹ / ₂ "	" W. H. Davies "
N. 41 E	53 ¹ / ₂ "	" Fort Street

to point of Commencement

Area 118 Square fathoms 20 feet.

Diagram next Page.



C. L. 32 W. H. Davis ✓

Part 2. Coverture Premises - "Commence at N. W. (material) angle on Fort Street & running


S 50 1/2 E	71 1/2 ft.	along	C. Brewer's land
N 13 E	73 1/2 ft.	"	"
N 18 1/2 W.	72 3/4 ft.	"	W. H. Davis
S. 41 W	75 1/2 ft.	"	Fort Street

to point of Commencement

Area 150 Square fathoms 6 feet.

Annulled by Supreme Court - & Awarded to Heirs of Polly Holmes
 See Page 254
 See diagram next page

Fort Street



C. Brewer

W. H. Davis

C Brewer

Cost \$15.00

Inclusive Costs two lots \$25.00

W. H. Lee

Nov. 6, 1852,

S. H. Smith

J. Kikaulaha

G. M. Robertson Dip.

C. 11029 Part 2. John Stevenson - for his heirs and assigns.

This is a claim for the *Mi* of Kaipua; situated in the Valley of Manoa - Islands of Oahu.

The Claimant's title to two sections of the lands claimed, has been recognised in the Government division; and the admitted by the legal representatives of the Estate, as a satisfactory quantity in full of the demand comprehended in the present claim. A patent has been given for one of the sections; which, on account of its imperfections, & errors in the survey, has been cancelled with the consent of all parties concerned, in order to obtain an Award from the Land Commission, with a new Survey, remedying the evil. The other section has not been patented; but has been acknowledged and surveyed by Government as belonging to the Claimant.

We accordingly Award to the Claimant, John Stevenson, his Heirs and Assigns, the land granted to him by the Government, in the division of 1848, in fee-simple title; on payment of the nominal Commutation of One dollar for each section; and as it is described in its metes and bounds in Section 1 by A. J. Turner, Surveyor; namely Part 1 a Pali and pasture lot containing 22 Acres $\frac{9}{100}$. Part 2 - a pasture and Kalo lot containing 9 acres $\frac{9}{100}$ and Part 3 - a Kalo lot containing 2 acres $\frac{1}{100}$. and as it is described in Section 2 by J. Metcalf namely, a tract, called "Naninapo" - consisting of 30 Acres $\frac{1}{100}$ - the first section consisting of three pieces, and defined in three separate surveys; and the second section in one piece - all situated in the *Mi* of Kaipua - Manoa Valley; and particularised in the several accompanying surveys as follows: *Viz.* -

Section 1.

(Division 1)	Part 1 -		Commenc ^d at S. angle at heap of stones and running	
N	44	W	16.40	links along Komaias land
N	28 $\frac{1}{2}$	E	12 00	" top of Pali
S	58	E	11.40	" Kaitiaina's
S	17	E	5.20	" Epu's
S	55	E	2 50	" "
S	29	W	6.45	" J. Montgomery's
S	47	W	6 10	" "
to point of Commencement				

Area 22 acres $\frac{9}{100}$.

Section 1 Part 2. (or division 2)

" Commencing at a Puhala Tree at S. E. angle of the lot, the boundary runs

N	38° 10'	W	75 links	along John Stevenson's Kalo land
N	31	E	443	" " " "
N	35	W	106	" " " " Kalo "
N	48 1/2	E	279	" " " " "
N	45 3/4	W	252	" " " " "
N			43 1/2	" " " " "
N	72	W	128	" " " " "
N	20 1/2	E	166	" " " " "
S	86	E	76	" " " " "
N	41	W	191	" " " " Ehus Kalo "
N	55	W	354	" to Rock " Ehus Kuda
S	29	W	625	" to Rock " John Stevenson's Kuda
S	47	W	610	" to Stones " " "
S	47	E	377	" Angle of Wall " Komaia's "
S	74 1/2	E	796	" " " Kikiipines "

To Puhala Tree at point of Commencement

Area 9 9/100 Acres.

4.98
22.98
32.96

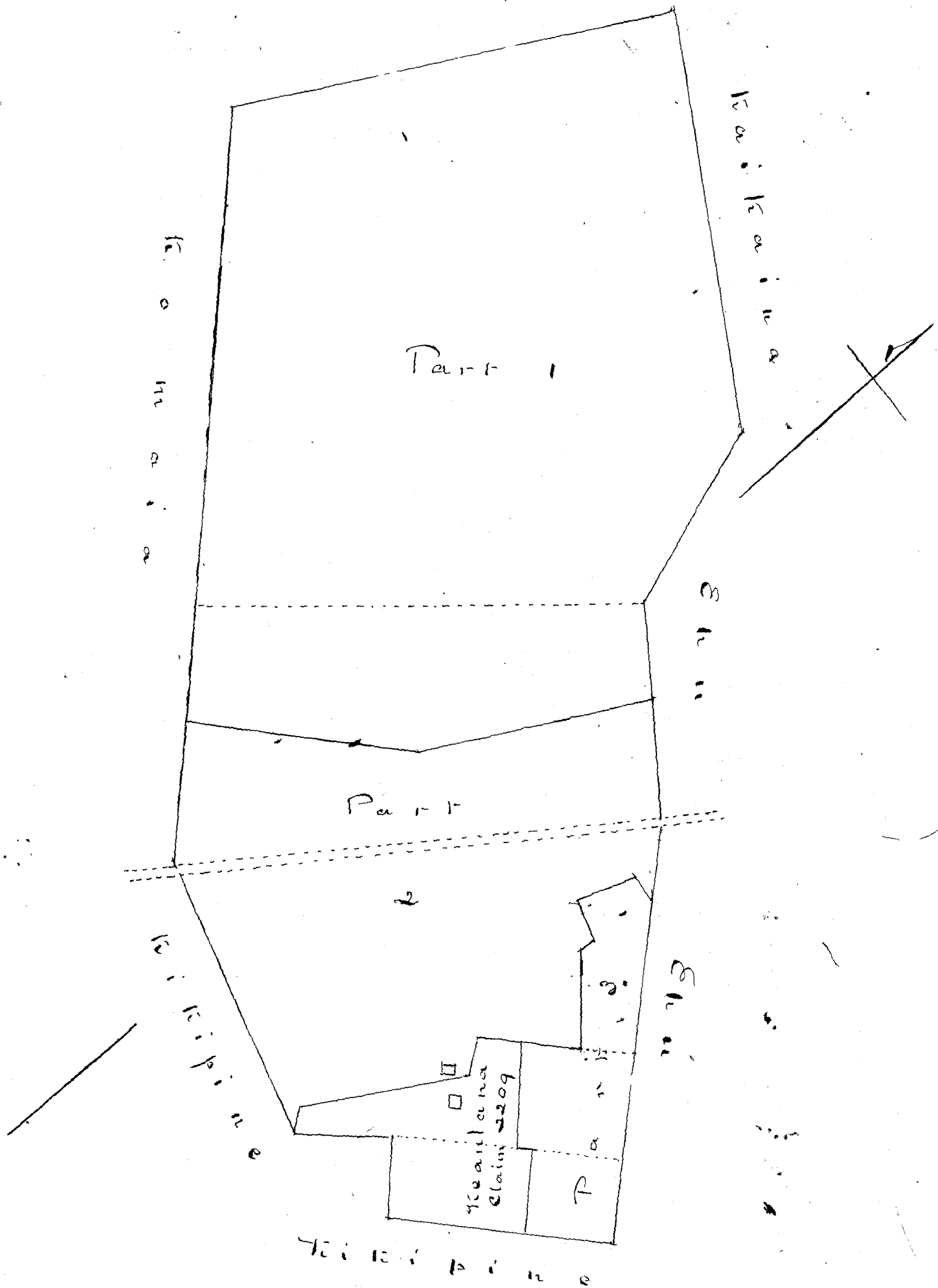
Section 1 Part 3 - (or division 3)

" Kalo land commencing at S. angle and running

N	43	W	218 links	along Neaulana's land
S	47	W	43	" " " "
N	47	W	285	" " " "
N	48 1/2	E	168	" " " " J. Montgomery's (bought)
N	45 3/4	W	252	" " " " "
N			43 1/2	" " " " "
N	72	W	128	" " " " "
N	20 1/2	E	166	" " " " "
S	86	E	76	" " " " "
S	43 1/2	E	910	" " " " Ehus "
S	49	W	235	" " " " Kikiipini's "

i te Kikiipina

Area 2.016 Acres.



Inclusive Costs Sec: 1. Part 1 - 12.00
 " " " " 2 - 8.00
 " " " " 3 - 8.00
 \$ 28.00

W. M. Robertson.

Dec. 3. 1852

J. Kikaulaha
 J. H. Smith

2133

C. 2209 Keaulana - for his heirs & assigns.

This claim is for Kalo lands situated in the Ili of Kaipu, Valley of Manoa - Island of Oahu. A patent in fee-simple by the Government has been given to the Claimant which had been cancelled, with consent of his surviving wife, who holds the deed - (Kailiula by name) in order to obtain a Land Commission Award in its place - which had been rendered necessary on account of the inaccuracy of the Government survey, as well as the impracticability of adjudicating and surveying the adjoining lot of John Stevenson in connection with the first survey.

By evidence taken on this claim, Keaulana appears to have cultivated & resided on the lot as early as 1835 and to have possessed an undoubted right in it - the extent of which, having been ascertained upon evidence & inspection, by the Board, We Award to Keaulana in his heirs and assigns, a title in fee-simple to the lot of land described in its metes and bounds in the accompanying Survey of A. F. Turner, Surveyor, as follows viz: -

In Ili Kaipu - Manoa - Kalo a me Nula
E. hoomaka ana ma ke kiki, pema kom. a e holo ana

At 44	Hi	255	Pauku, e pili ana i ke kiki pini aua	
He 46	Hi	210	"	"
At 49	Hi	365	"	"
At 43	Ho	218	"	J. Stevenson
He 47	Ho	43	"	"
At 47	Ho	285	"	"
He 48	Ho	108	"	J. Montgomery
He 35	Hi	106	"	"
He 34	Hi	443	"	"
He 38 ^{10'}	Hi	74 ^{1/2}	"	"
			i ke kiki mua	
Dec. 2. 1852			Area 1 ⁸⁶ / ₁₀₀ Eka	

See diagram in last page.

W. M. M. Costs remitted
G. M. Robertson
J. H. Smith
J. Keaulana

Dec. 3. 1852

Cl. 11029 Part 2. Section 2. John Stevenson for his heirs & assigns
Adjudicated in Page 230. and continued from Page 231.

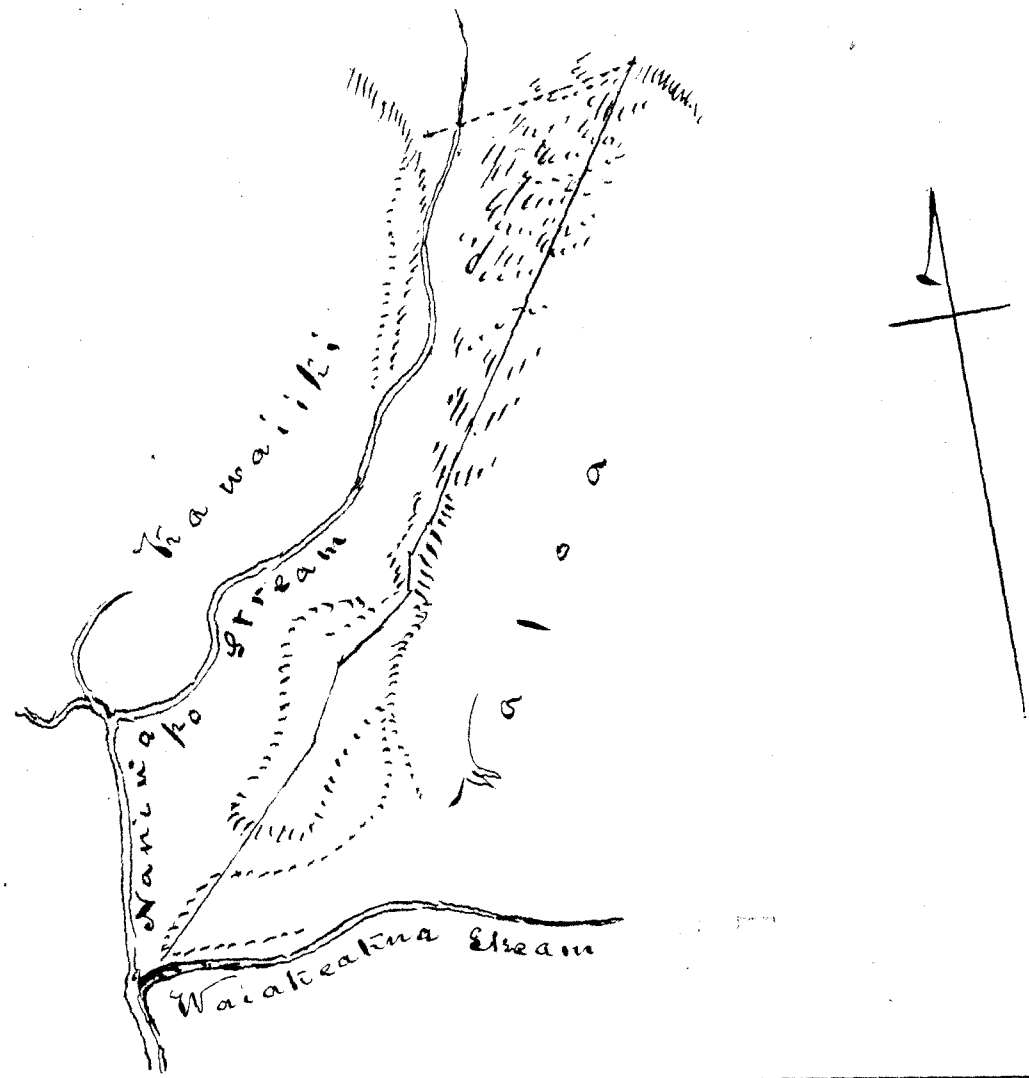
"Notes of Survey of Naninapo, in Manoa - Oahu. ✓
for Col. Stevens - his heirs and assigns.

Commencing at Kukui tree marked **DD** at junction of
the Naninapo & Waiakeakua streams, and running **S. 89° 30' E.**
1 3/4 Ch. along the Waiakeakua stream to Kukui tree marked **X**;
Thence **N. 49° 30' E.**, **13 7/10 Ch.** along Waloa - up Ridge to angle;
Thence **N. 32° 30' E** **1 4/10 Ch.** to angle of Ridge - Thence **58° 30' E**
3 7/10 Ch. to angle of ridge - Thence **N. 47° 45' E.** **2 4/10 Ch.** to angle
of Ridge - Thence **N. 12° E** **1 5/10 Ch.** to angle of Ridge - Thence **N.**
42° 15' E. **2 3/10 Ch.** to a noni bush at angle of Ridge. Thence **N.**
37° 30' E. **27 Ch.** always along Waloa - up Ridge to Pan at N
Corner of Waloa and Maucka E. Corner of this land.

Then from point of Commencement again, and running Maucka
following the sinuosities of Naninapo stream which separates
this land from Kawaiiki, to foot of precipice - Thence up the left
hand ridge to pan at E angle of Kawaiiki - Thence direct to
the Maucka E corner of this land.

Including an area of **30 1/10 Acres.**
J. Mehall Sur.

Aug. 26. 1852



W. A. A. Inclusive Cost \$ 15.00
G. M. Robertson
J. K. Kaulahao
J. H. Smith

Dec 3, 1852

Concluded from Page 221.

Supuni, 2708 B

Pahale Kula Alii - Honolulu Oahu
as awarded & signed.

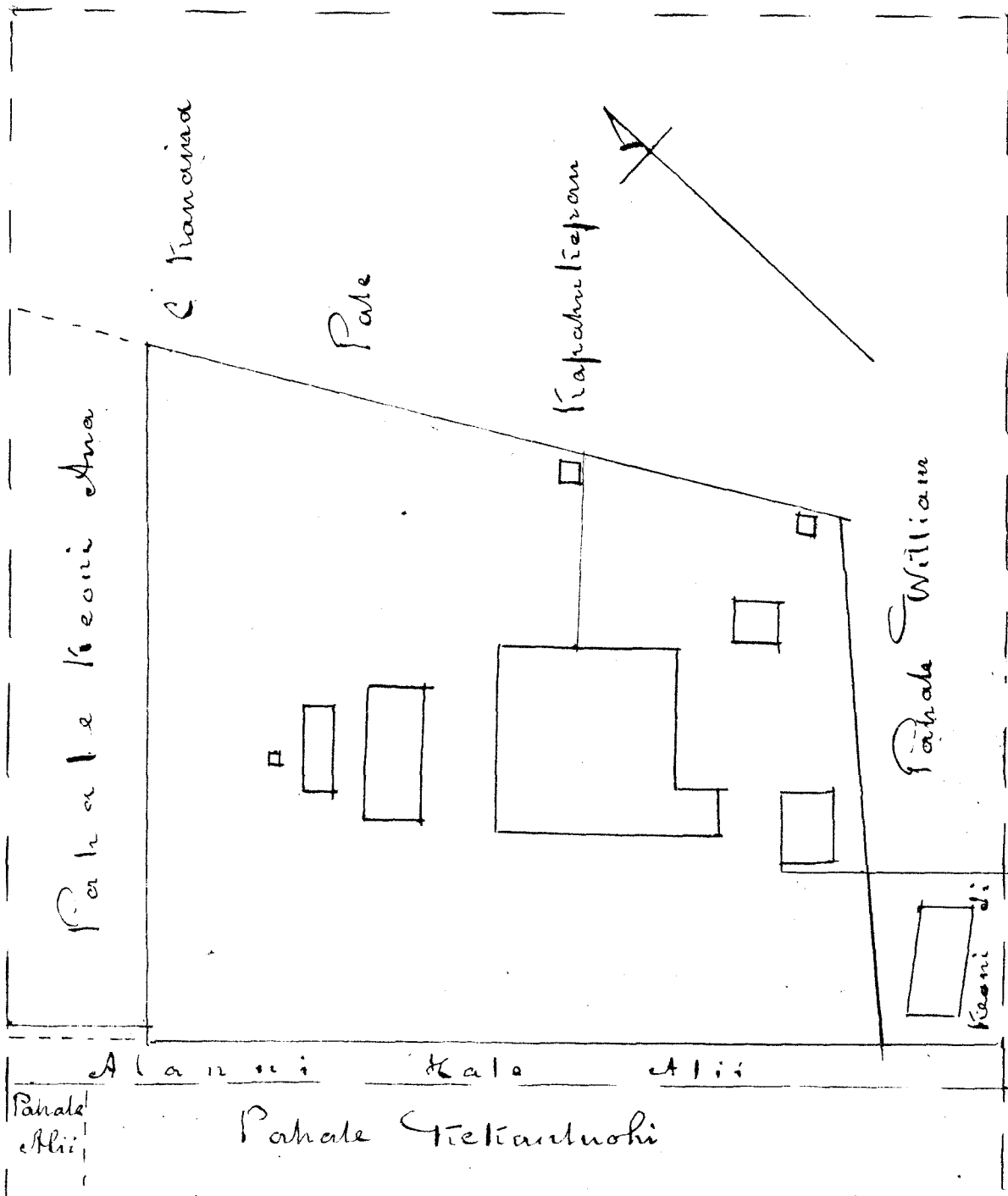
E hoomaka ma ka v i hoalloncia ma ka aoas
mawaho o ka Papohaku ma ka lili mauka o ke alanui
Hale Alii, ke kahi kema o Keia Ana, e pili ana me ka
pahale i oleloia no Ioane Si, a e holo i ka Ahau
37° 1/2' Kik. 86 1/2' Kap. maka pa o Ioane Si a me ka pa o
William Maka amo a hiki i kahi uakee. Maia akau
41° 30' Kik. 134' Kap. ma ka aoas mawaho o ka pa o Matia
amo a hiki i ke kahi ma ka aoas mawaho o Keia pa -
Maia akau 33° 3/4' Kom. 295 1/2' Kap. ma ka aoas mawaho
o Keia pa e pili ana me na pa o Kepahukepau, Pale C.
Kancina a hiki i ke kahi Ahau o Keia Pahale. Maia
kema 44' Kom. 286' Kap. ma ka aoas mawaho o Keia
pa e pili ana me ka pa o Keone Ana a hiki i ke
kahi Komohana o Keia Pahale. Maia kema 47' Kik.
302' Kap. ma ka lili mauka o ke alanui Hale Alii
a hiki i kahi i hoomaka i

Ma Si Ioko o Keia Pahale 1 7/10 Eka.

J. P. Kalama

ka mea ana

30 November 1852.



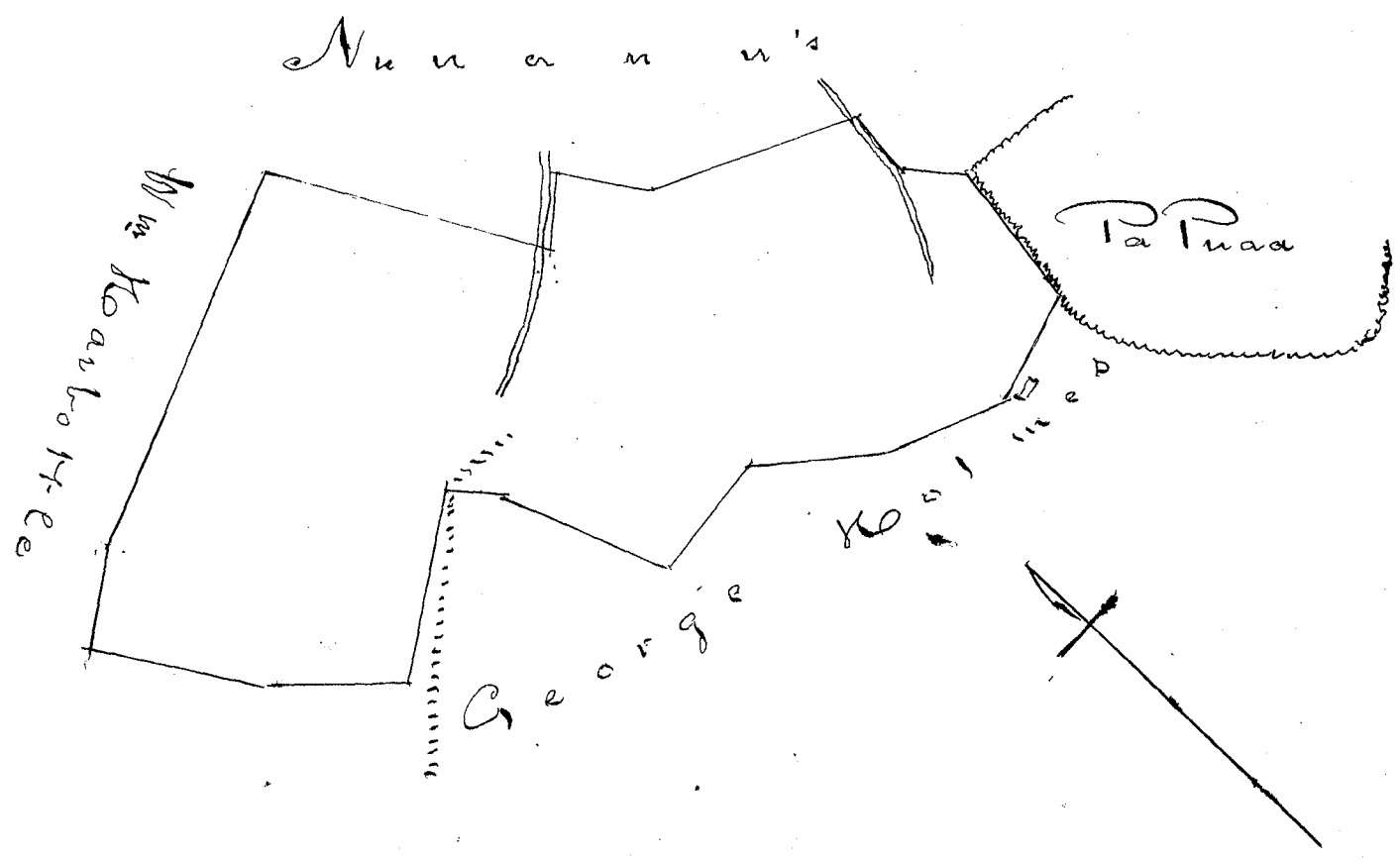
A. 1034 - Part 1 - Robert G Davis

Continued from Page 227.

In Kumukahani Patama Buku

Commenc. at Rock at N.W corner of Stone wall (Pa Puaa) on E. side of this land & running N. 39° W. 46 1/2 feet along line between this land & land claimed by Nuanu to stream - Thence N. 8° 30' E 48 1/2 ft. along stream to stake - Thence N. 62° 30' W. 2 ch. 30 1/2 ft. to stake - Thence N. 26° 30' W. 63 1/2 ft. to stake at Stream corner. Thence S. 51° 30' W. 51 1/2 ft. along stream to stake on edge of it. Thence N. 29° 30' W. 3 ch. 10 ft. (Always along Nuanu's land) to stake at extreme mauka & N. corner of this land. Thence N. 86° W. 17 1/2 ft. to stake angle - Thence S 59° 30' W. 4 Ch. 8 1/2 ft. along land claimed by Wm Harbottle to stake at slight angle - Thence S. 52° W. 1 ch. 11 1/2 ft. to stake at extreme W. corner of this land. Thence S. 21° E. 2 ch. along Ruana to angle - Thence S. 28° 45' E 1 ch. 21 1/2 ft. across Kalo land to stake at foot of the Kuita to end of Wm Harbottle's land - Thence N. 57° 30' E. 2 ch. 8 ft. along edge of Kalo land to stake at corner. Thence S. 34° 15' E. 4 1/2 ft. to stake at slight angle - Thence S. 20° 15' E. 1 ch. 62 ft. to stake along land belonging to the King. Thence N. 80° 15' E. 1 ch. 25 3/2 ft. along land claimed by George Holmes to stake on mauka edge of stream. Thence S. 48° 15' E. 1 ch. 37 1/2 ft. along Ruana to stake. Thence S. 67° 15' E. 1 ch. 24 1/2 ft. along George Holmes' land to stake, by path, matai of house. Thence N. 72° E. 1 ch. 18 1/2 ft. along N.W side of house to stone house (Pa Puaa) at point marked + - Thence N. 10° E. 1 1/2 ch. along stone wall to place of Commencement

Includ. an area of Acres 3 56/100
 J. Metcalf Sur.



"Ka lele makai, o Kumuahane ma Kapalama; Oahu.
 "E hoomaka ma ke piki Hikina o Keia aina, ma ka lihi auwai
 e hui ai na auwai ko hoalika, a me ka auwai nui ma ka
 aoao mauka o Keia, a e neenee aku iloko o ka wai 5 kapu
 no ka hikanu kolo o Keia aina, a e holo aku i ka akau
 1 $\frac{17}{100}$ kauhao, a me akau 47° kom. 2 $\frac{7}{100}$ kaul. e holo ka lihi
 ana me ka lihi aina maloo elima Kapuai ke akua ma ka
 makai o ka auwai kahawai a hiki i ka pahu iloko o ka wai
 ma ka lihi akau o Kahi e hoomo ai kekahi auwai liili
 i waena o Keia a me ka aina i oleloia no ka Mo'i, - maikai
 mai e neenee i ka ma kahi maloo, e pili ana ma ka lihi
 akau o ka auwai liili i oleloia a me ka lihi makai o ka
 auwai nui 5 Kapuai, ka pahu maloo, Alala kema
 43° 30' kom. 1 $\frac{2}{100}$ kaul. a hiki i Kahi Keekae, - a i ka akau
 48° kom. 97 Pahu, hiki, a me kema 55 $\frac{3}{4}$ kom. 1 $\frac{7}{100}$ kaul
 hiki, a me kema 25° hiki. 52 Pahu, Keekae, a me kema 59 h
 3 $\frac{6}{100}$ kaul., e pili ana ia mau aoao me ka aina o ka Mo'i a
 hiki i ka pahu ma Kuana me ka aina o Hale Pe, - Alala
 kema 35° hiki. 1 $\frac{83}{100}$ kaul. anahua, a me kema 44° hiki.
 1 $\frac{7}{100}$ kaul., ma Kuana me ka Hale a hiki i kekahi auwai
 o ka Mo'i, Alala akau 41° hiki. 3 $\frac{64}{100}$ kaul. Keekae a me
 kema 42° 15' hiki. 1 $\frac{69}{100}$ kaul. ma Kuana o ka aina Mo'i
 a hiki i ka lihi auwai i oleloia no Hoalika, Alala
 akau 49 $\frac{3}{4}$ hiki. 2 $\frac{1}{2}$ kaul. ma ka lihi akau o ia auwai
 a hiki i kahi i hoomakai

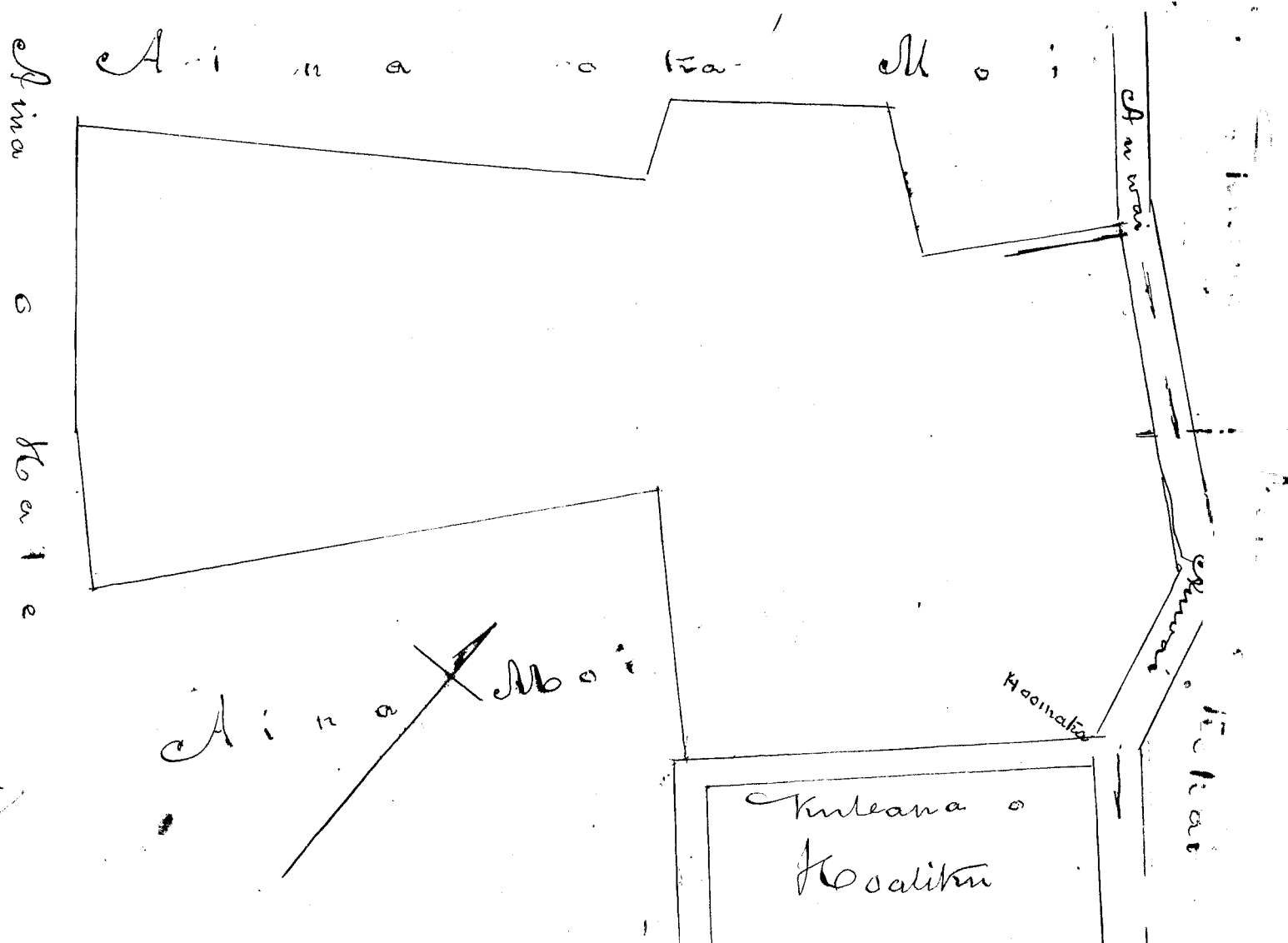
Ka Ii iloko o ia aina

2 Eka.

St. Palama

Ka mea ana

Dec 1852



Inclusive Costs of Claims No 4031 / 10.00
 " " " 4032 Part 1 Survey Paid 5.00
 " " " 4036 " 2 " " 5.00

Claims 4031, Part 1 & 2 are Awarded on the Decision of the King, and patented in fee-simple by the Government; which Title, upon evidence of the Right, we hereby confirm. 20.00

December 15-1852

W. H. Ke
 G. M. Robertson
 J. H. Smith

J. Kekaulaha

C. 6232 Kahala

The Board of Land Commissioners, having this day adjudicated the above named claim, and awarded, upon sufficient evidence, to the Claimant, Kahala, a freehold title less than allodial, (which he may commute according to the law) to the lot of land as described in its metes & bounds by the accompanying survey of A. J. Turner Surveyor, subject to reservation of a small piece within it marked A. We hereunto affix our signatures in confirmation of the same.

In the Kingdom of Hawaii - Honolulu
 Kahala land - Commenced at N. E. angle of
 S. 33 W. 200 links along Cemetery wall
 S. 31 W. 258 " " "
 N 50 W. 24 " " Maikai
 N 15 E. 85 " " Kaaula loi
 N 54 W. 25 " " "
 N 20 E 97 " " "
 N 62 E. 94 " " "
 N. 32 W. 159 " " "
 S. 50 E. 30 " " "
 N 24 1/2 E 53 " " "
 S. 68 1/2 E. 131 " " C. G. Harris.
 S. 59 1/2 E. 75 " " "
 to Commencement

Area 0.55^{dec.} = 665 fathoms

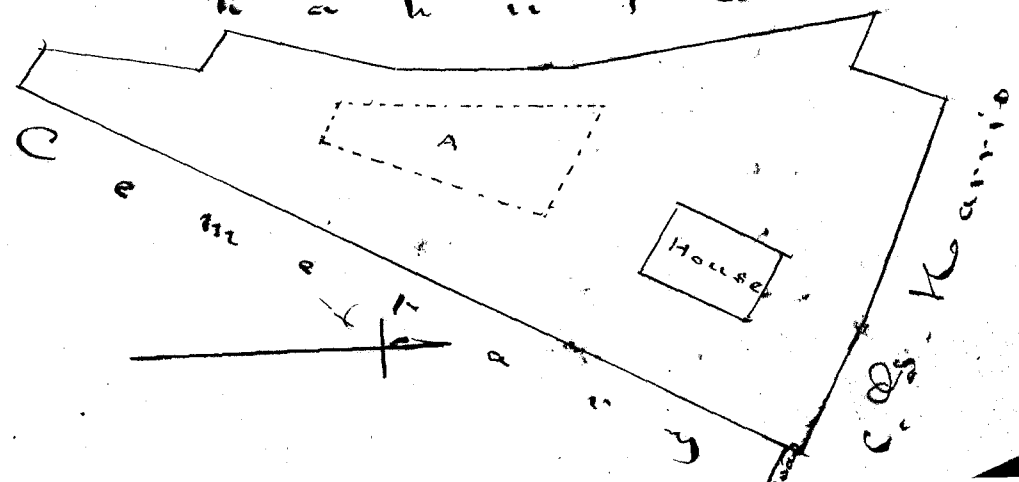
20 Dec. 1852 A. J. Turner. Sur

Area of small piece marked A - 65 Square fathoms.

Survey Paid by Claimant 5.00
 Costs

W. H. Ke
 J. H. Smith
 G. M. Robertson

Dec 27. 1852 J. Kekaulaha



C. 1027 1/2 N. Nanaamu - Heirs & assigns.
Part 1

This claim is for the Ahupuaa of Uluvalu, situated in Hamakua, in the Island of Maui. This land, having been assigned to the Claimant in the Government division of 1848, was Award to the Claimant, N. Nanaamu - heirs & assigns a free hold title - less than allodial, which may be commuted as the law prescribes - to that part of the Ahupuaa of Uluvalu which is described, in its metes & bounds, by the ac-

Address: *Companying Survey of W. P. Alexander - dated April 1850. Insuring all claims therein, filed with this Board which have been, or may be, awarded, to the Notes of a Survey of a land called Uluvalu - situated in Hamakua, on the Island of Maui.*

Beginning at a Post

on the top of W. bank of Brook Manawaiia, where it empties into the Sea - & running

S. 1° E 8.30 Chains

S. 57 1/2° W. 3 00 "

S. 10 1/2° W. 5 "

S. 30° E 5 10 "

S. 5 1/2° E 5 52 "

S. 7° W 6 "

S. 17 1/2° E 7 18 "

S. 20° W 4 50 "

S. 22 1/2° E 7 82 "

S. 17° E 10 60 "

S. 20° E 7 66 "

S. 11 1/2° W 5 "

S. 66° E 10 "

S. 13° E 3 "

S. 63° E 3 86 "

S. 68° E 4 61 "

S. 36 1/2° E 5 "

S. 44° E 3 "

S. 19 1/2° E 9 50 "

S. 16° E 9 95 "

S. 22° E 4 "

S. 23 1/2° E 14 05 "

S. 13 1/2° E 4 "

S. 12° W 4 85 "

S. 10° E 4 94 "

S. 21° E 7 20 "

S. 37° E 4 24 "

S. 59 1/2° E 4 54 "

S. 5° W 5 10 "

S. 14 1/2° E 6 71 "

S. 39° E 4 86 "

S. 32° E 3 32 "

S. 10 1/2° W 3 88 "

Along the West bank of Brook Manawaiia
which West bank - where a stone will roll,
is the boundary between Uluvalu and
Kaupakuhua Hikiina

Back sight N 68 1/2° W.

Across Ravine Keoniuia

Across Ravine Kaioha

Across Ravine Ponaiaokanonoa

Back sight N. 15° E

" " N. 12° W.

Across a Ravine

S 51 E 5 17 Chains
 S 61 1/2 E 3 94 "
 S 1 1/2 W 6 63 "
 S 4 3/4 E 8 41 "
 S 41 E 7 37 "
 S 31 1/2 E 16 29 "
 S 2 W 9 45 "
 S 49 W 3 16 "
 S 67 3/4 W 10 11 "
 S 35 E 23 "
 S 57 1/2 E 5 60 "
 S 9 3/4 E 9 19 "
 S 11 1/2 E 2 17 "
 S 37 E 6 28 "
 S 26 1/2 E 3 39 "
 S 32 E 4 34 "
 S 38 E 10 50 "
 S 19 1/2 E 7 49 "
 S 45 E 7 12 "
 S 51 1/2 E 3 43 "
 S 68 E 6 48 "
 S 22 E 6 "
 S 22 E 7 52 "

 S 17 1/2 E 15 "

S 29 1/2 E 23 91 "
 S 10 1/2 W 4 73 "
 S 24 E 12 03 "
 S 16 1/2 E 4 79 "
 S 57 E 5 04 "
 S 57 1/2 E 6 18 "
 S 37 1/2 E 2 58 "
 S 10 3/4 E 1 77 "
 S 27 3/4 E 2 35 "
 S 18 3/4 E 2 "
 S 44 1/2 E 5 93 "
 S 47 E 17 31 "
 S 29 1/2 E 12 23 "
 S 40 E 2 05 "
 S 33 1/2 E 6 19 "

 N 77 1/2 W 4 90 "
 N 44 1/2 W 2 "
 N 57 1/2 W 7 07 "
 N 64 W 5 79 "

Along E bank of Kauoha ravine
 Along E bank of Tunaunuaau - the
 bottom of which is the Boundary.

Across Brook Opaepitau
 Along boundary over hill & dale
 to Road
 Along Road

Offset S. 50° W. 3.33 Ch. to Kau-
 pakutua

Back sight N. 47° W.
 " " N 49° W.

To post marked A on boundary of Opana
 & Uumalu

Along Opana Offset W. 10 chains to
 Kaupakutua

To a settlement called Kalamatika on
 the Opana side of Road Kalamatika on
 that of Uumalu. Offset W. 8 chains
 to Kaupakutua.

Along E bank of Palaoa. W bank is boundary
 Hence W. across Palaoa 3 Ch. to Kaupakutua

Along E. bank of Ravine Kalamatika
 To a settlement called Kalamatika

Hence to the Extreme S. end of Uumalu is
 about 20 Ch. where Kaupakutua & Opana join.

Through Forest of Uhi-tehina trees.

8 7 1/2 W 13 70 Chains

To the border of Kaupatutua

Beginning again at the Post marked A on the boundary between Uumalu & Opana & Running

N 13 1/2 E 26 07 "	Along Opana
N 2 1/2 E 12 29 "	" " Amidst Kou Trees.
N 5 1/2 W 3 07 "	" " "
N 29 1/2 W 3 42 "	" " "
N 12 W 4 85 "	" " "
N 23 E 3 28 "	" " "
N 13 1/2 E 1 61 "	Along Opana
N 36 1/2 E 2 79 "	" " "
N 31 1/2 E 7 38 "	" " "
N 40 W 5 51 "	" " "
N 36 1/2 W 2 32 "	Along E side of Ravine
N 35 1/2 W 1 86 "	Papalahoomoe
N 27 E 2 84 "	" " "
N 25 1/2 E 4 06 "	" " "
N 22 1/2 E 1 53 "	" " "
N 31 1/2 E 1 75 "	Along E bank of Papalahoomoe through forest
N 3 1/2 E 3 70 "	" " "
N 12 1/2 W 1 94 "	" Back Sight S 14 1/2 E " "
N 25 E 4 "	" " "
N 40 3/4 W 4 45 "	" " "
N 5 1/2 W 2 14 "	To a celebrated spot where one may divide Opana plain - 1 foot on Uumalu & the other on Peahi.
N 39 1/2 W 2 24 "	still in Kou forest
N 6 3/4 W 2 98 "	Back sight S. 10 1/2 E.
N 38 W 2 55 "	" " S. 35 1/2 E
N 43 W 2 66 "	" " S. 17 E
N 45 W 11 85 "	Along W. base of Mt. Kapuaki Kamehameha
N 47 W 24 35 "	Back sight S. 45 E
N 16 1/2 W 10 07 "	to E bank of Waipalani
N 27 E 5 05 "	Along " " "
N 32 W 16 46 "	" " " "
N 53 1/2 W 17 80 "	Across Waipalani to Waikona
N 11 1/2 W 20 51 "	Back sight S. 13 1/2 E along base of Mt. Kukuloli
N 17 W 33 "	To mauka boundary of Kaalaca.
N 17 W 16 46 "	To base of Mt. Kahuli
N 15 1/2 W 25 62 "	" " "
N 33 1/2 W 16 06 "	" " "
N 27 1/2 W 34 44 "	" " "
N 19 W 17 70 "	To a Uili-wili shrub on Point of Sea.
S 56 W 6 40 "	Along Sea side
S 84 1/2 W 24 71 "	" " to Beginning

Containing One thousand three hundred & seventy six Acres (1376 ac)

W. P. Alexander Esq.

Dec 29. 1853

W. H. Lee
G. M. Robertson
J. H. Smith
J. Kekoualahao

Inclusive Cost

20.0.0

This land as comprised in the above claim, viz one half of the Ahupuaa of Keana, in Koolauloa, Island of Oahu, having been assigned to the Claimant in the Government division, We accordingly award the same to the Claimant, Kinimaka, as a freehold estate less than allodial, which he may commute as the law prescribes & which is described in its metes & bounds in the accompanying survey of A. St. Turner - at the same time Reserving all claims therein filed with this Board, which have been or may be awarded, to the several Claimants.

"Notes of Survey of half of the Ahupuaa of Keana situated at Koolauloa Island of Oahu.

"Commenced at High-water mark near Kapoowaha's

Hut and running				
S 55 1/2 W	25	68	links	along Malaekahana
S 52 1/2 W	48	00		"
S 58 W	35	26		" to some large stones
S 56 1/2 W	14	80		" 2 Rocks on side of hill
S 22 W	5	80		" to a small hill
S 33 1/2 W	11	95		" to a small rise
S 31 3/4 W	12	30		" to a small hill
S 20 W	26	10		"
S 15 W	34	00		" Sugar loaf hill
S 56 W	11	05		" A Peak
S 61 W	5	35		" along Edge
S 34 W	22	27		"
S 26 1/2 W	27	9		"
S 82 W	15	8		"
S 51 W	32	0		"
S 29 W	39	5		"
S 32 3/4 W	33	3		"
S 12 W	56	4		"
S 34 W	37	5		"
S 43 W	28	0		"
N 83 W	10	5		"
S 44 W	25	7		"
S 2 W	19	0		"
S 11 W	74	5		"
S 45 W	17	5		"
S 80 W	20	5		" Malaekahana
S 32 W	10	50		"
S 70 W	50	1		"
S 75 W	15	0		"
S 63 W	24	6		"
S 57 W	30	0		"
S 44 W	20	0		"
S 65 W	15	0		"

To the Ridge separating Kahukū from Malaeakaha - thence
 North 380 links along C.G. Hopkins' half of Keana
 N 36 E 45 00
 N 27 E 40 00
 N 36 1/2 E 75.30 To top of a large hill
 N 50 E 76.00
 N 43 E 41 00

To the Water edge thence along high water mark
 to Point of Commencement

Area 770 Acres

October 1, 1852

A. F. Turner Sur.

Survey Paid by Claimant
 Commission Costs

15.00

January 18th 1853

G. M. Robertson

J. H. Smith

J. Kekaulaha

W. Lee

C. 626. Part 3. Stephen Reynolds - from Page 119
 Amended Survey of the one Rendered in Awards, and adopted
 in the place of the first one Cancelled upon mutual agreement
 of the Parties concerned.

" Commencing at E. Corner adjoining R. C. Janions lot & Point

N. 36: W. 12 lks along Merchant St.

S. 62: W. 139 " " S. Reynolds land

S. 24 1/2 E. 46 " " M. Kaimanawa's "

N 61 E 146 " " R. C. Janions "


to point of Commencement

Including an area of 75 Square fathoms

26 February 1853

A. F. Turner Sur.

Note Original Survey No 3 cancelled & present Survey appended by Awards.
 J. H. S. Sec.



Claims No 133-134 Samuel Thompson & Isaac Montgomery.

This claim is for two pieces of land, situated in Honolulu Island of Oahu, made by Claimants, as administrators of the Estate of George Wilkinson, deceased, in behalf of his heirs and assigns.


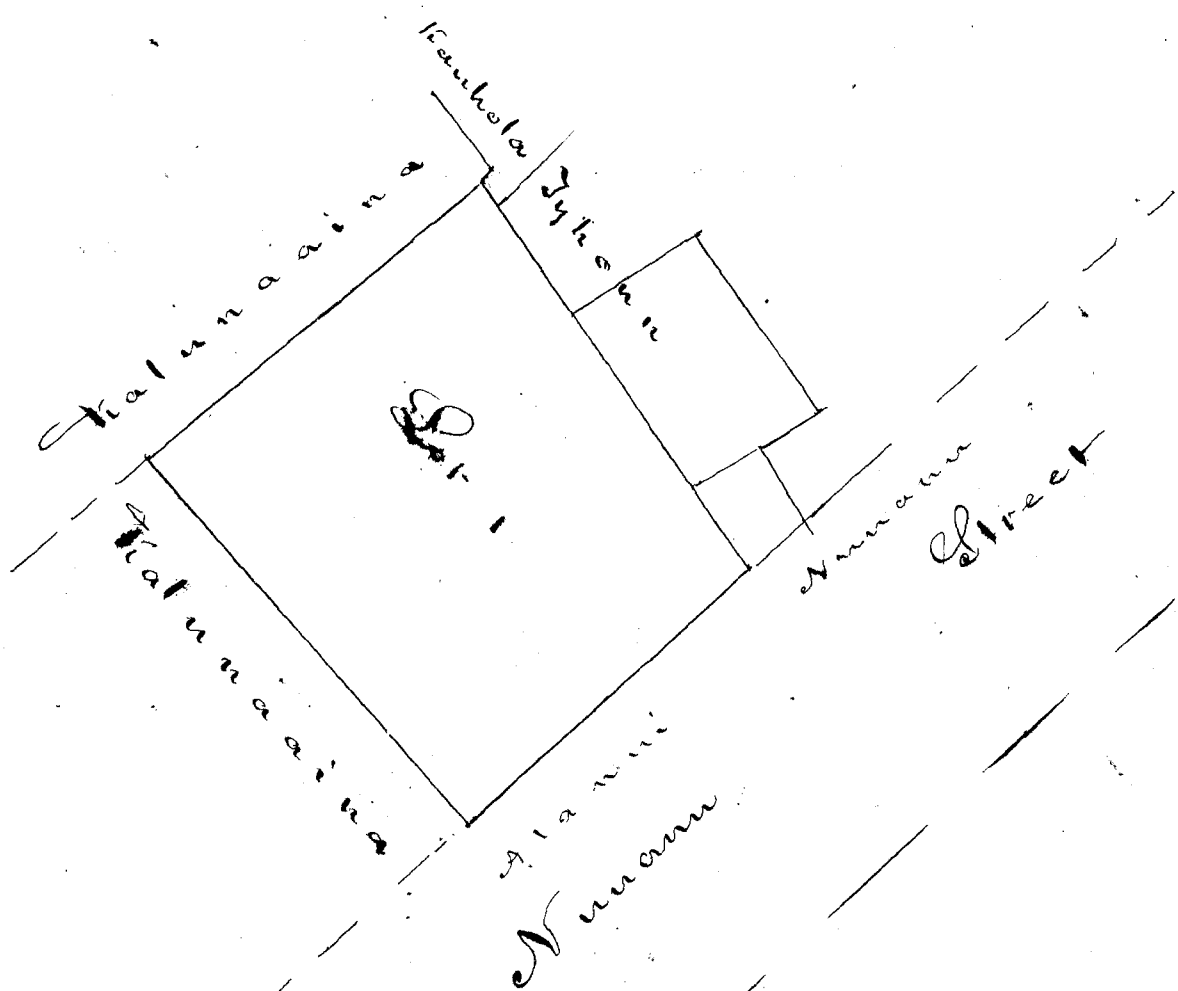
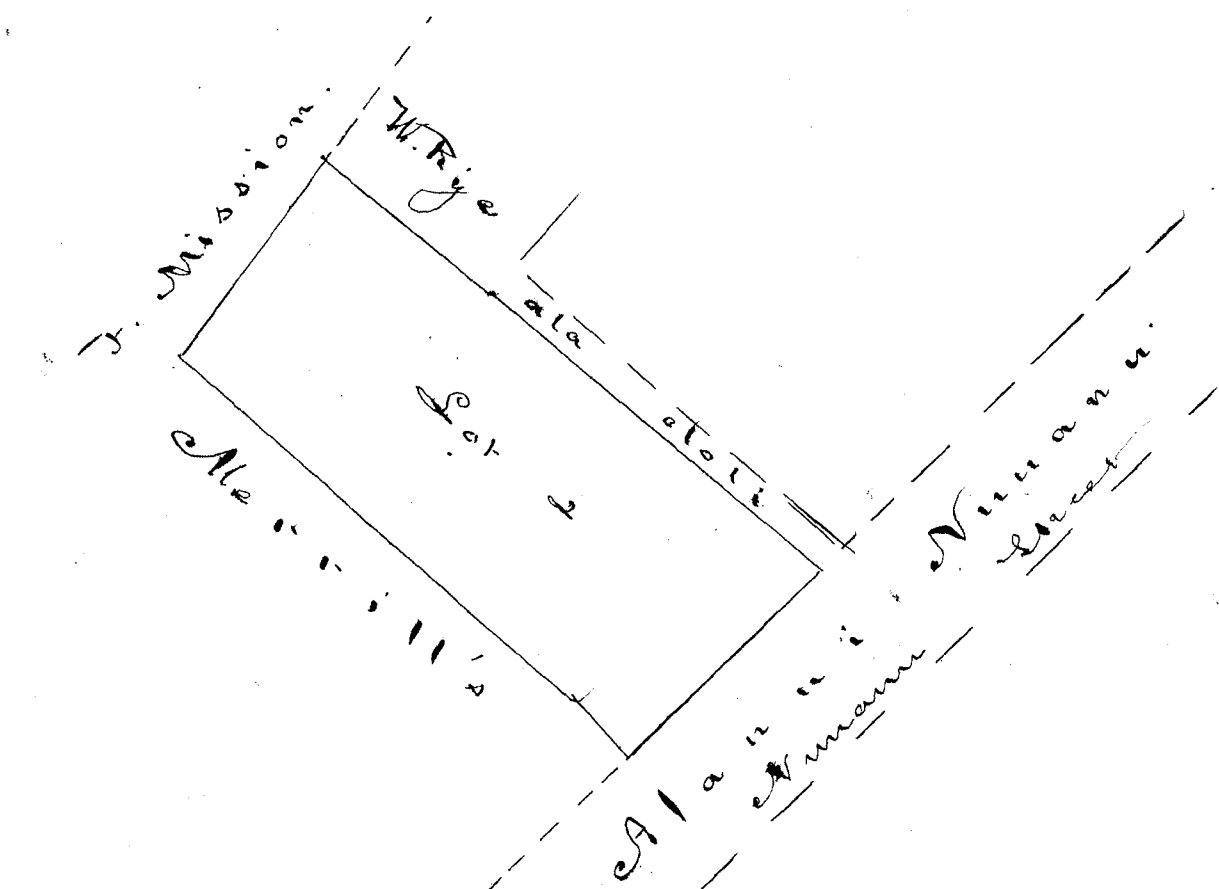
It appears in evidence taken upon the present claim that the first numbered lot was purchased by Wilkinson from James Piddoets, for the consideration of eight hundred dollars, on 27th February 1813; and that the second named lot was obtained from Kalunaina, by Wilkinson; he being a relative of his wife; and that it has been held in peace ever since the gift was made, which occurred in the Year 1838.

Sufficient evidence being on Records to establish the claim made for the two above named lots. We accordingly Award to the Claimants, Samuel Thompson & Isaac Montgomery as Representatives of the Estate of George Wilkinson, deceased, for, and in behalf of his heirs and assigns - a freehold title less than allodial, which may be Committed for a fee-simple title in accordance with the law - to those two lots of land represented above, as they are particularly described in their metes & bounds in the accompanying surveys made by S. T. Kalamana, and dated 30th March 1853

Lot 1 - Commenc'd at S. corner of this lot on N side of Nuuanu Street and joining Kalunaina's lot. Runn'g N. 49° E. 67 links, along side of Nuuanu St. to S. corner of lot of Tykoun; then runn'g N. 34° W. 83 1/2 lks along Tykoun's & Heukola's lots, to lot of Kalunaina - then runn'g S. 51° W. 76 links to angle; thence, along Kalunaina's lot to place of commencement Area 73 Square fathoms.

Lot 2 - Commenc'd at S. corner of this lot on N. side of Nuuanu Street & runn'g N. 49° E. 97 lks, along N. side of Nuuanu Street to a lane - angle. Then runn'g N. 49° 30' W. 153 lks along Makai side of lane to lot of W. Poye; then offset to left 3 links; then running N. 51° W. 75 lks, along lot of W. Poye to French Mission lot; thence runn'g S. 37° W. 85 links, along French Mission lot to Merrills' lot; then S. 49° E. 183 lks along Merrills' lot to bend in this lot; then onward in the same Course along lot of Kalunaina to place of commencement Area 239 Square fathoms

Continued next Page



April 6th 1853.

Inclusive Costs.

\$ 12.00

W. F. Eye

G. M. Robertson

J. M. Smith

J. Kekaulahao

Aupuni
Award on the Boundary line between Waitutu & Waitapu.

"To the Board of Land Commissioners for quieting Land Titles.
" Whereas, a great discrepancy exists in the Testimony of Witnesses, in regard to the boundary between Waitutu and Waitapu, Maui: the former belonging to the King, and the latter to the Government, being devoted to educational purposes; the undersigned - C. G. Hopkins, on behalf of the King, and acting as his private land agent; and R. Armstrong, on behalf of the Government: having charge of all lands devoted to educational purposes: - do hereby agree to refer the decision of all questions in relation to said boundary, to the Honorable Board of Land Commissioners for quieting Land Claims in this Kingdom; and the undersigned do hereby agree to abide by the decision of the same, in relation to the said boundary.

A copy of the Testimony already taken in relation to the above named boundary, is herewith submitted; and the undersigned most respectfully request of the Land Commission as speedy a settlement of the matter as possible.

In witness of the above agreement, the undersigned hereby subscribe their hands and seals, this 17th day of November A. D. 1852.

Charles Gordon Hopkins
R. Armstrong

Award

Whereas, great uncertainty has heretofore existed as to the true boundary line between the Ahupuaas of Waitutu & "Waitapu" on the Island of Maui -

And whereas, Charles G. Hopkins Esq^r, the King's Land Agent acting on behalf of His Majesty, who is the owner of the Ahupuaa of "Waitutu" & His Excellency R. Armstrong, Minister of Public Instruction, acting on behalf of the Government, and having charge of the Ahupuaa of Waitapu - did, by an Instrument under their several hands and seals, dated the 17th day of November, A. D. 1852 - mutually submit the entire controversy as to the said boundary line, to the final decision & award of the Board of Commissioners to quiet Land titles, binding themselves to abide by said decision -

And whereas, a great discrepancy exists between the Testimony given by the Witnesses produced on the behalf of the respective parties in interest; and we are of opinion, that there is no person now living, who knows with certainty the true boundary between the said Ahupuaas; Now, Therefore, we being desirous of making a boundary, which shall be so well known, & easily defined, as to prevent for the future, a recurrence of any difficulty between the several owners, or occupants of the said lands; - do hereby Award that the boundary line between the Ahupuaas of Waitutu & Waitapu -

247

shall be as follows: - viz;
"Commencing in the mountains, at a stone post
on the crest of the ridge known as Kalapaotaitio, & running
North $86\frac{1}{2}^{\circ}$ East 16 Chains 80 links - Thence South 85° East
80 Chains, 70 links to "Pohakoi" - Thence South 76° East
towards Clark bank in Gulch (near the junction of the
Waikutu & Waitapu roads to Kula) until the line strikes
the lower boundary of the lands forming the District of Kula.

In witness whereof, we have
hereunto set our hands and
seals, this 8th day of November
A.D. 1853 at Honolulu

W. L. Lee
G. M. Robertson
C. Sekaulahar

Received 25.00 Costs July 5th 1854
J. H. Smith Esq.

Claim No 2937 Part of William Carbottle

This claim is made for the Ahupuaa of Kumunui 1
in Kaupo, Island of Maui; and, being sustained by evidence
upon the same grounds as other lands already awarded to the
Claimant under this Number, we accordingly herein award
to him, a freehold title less than allodial, & open to the
commutation allowed by law - the Ahupuaa of Kumunui 1
in Kaupo, Island of Maui, and subject to the reservation
of native rights therein which have been or may be hereafter
awarded upon their claims before the Land Commission -
The metes & bounds of the land claimed are described
by A. J. Turner, Surveyor, as follow: viz -

" Ah. o Kumunui 1 Kaupo - Maui
E Koomaka ana ina ke Kiki Kema (sharai) a e kolo ana

Mt.	35½	160	16.50	Tauku-epili ana i Numunui?
"	27½	"	20.00	" " "
"	35½	"	38.50	" " "
"	32	"	17.00	" " "
"	30	"	22.00	" " "
"	13	"	500	" " "
"	13½	Hoi	680	" " "
"	5	Ko	11.30	" " "
"	6	Hoi	1020	" " "
"	1	"	24.00	" " "
"	9	"	24.20	" " "
Hikina			500	" Kuaiwi
Koe	12	Ko	950	" Manawaimui
Koe	4	"	23.20	" " "
"	26½	Hoi	10.20	" " "
"	7½	Ko	24.00	" " "
"	7	Hoi	29.60	" " "
"	37½	"	21.00	" " "
"	25	"	73.00	" " "

a hiki i te Kahakai, alaila

Ke 10 Ko 12.35 Tauku-epili ana i te Kahakai i te

Kiki mua

145 Acres

Diagram next Page

A. J. Turner.

13 Oct. 1852.

Luna ana Aina.

Costs

A. J. Turner's survey

30.00

Commission

5

W. L. Lee

G. M. Robertson

J. H. Smith

J. Kukuahao

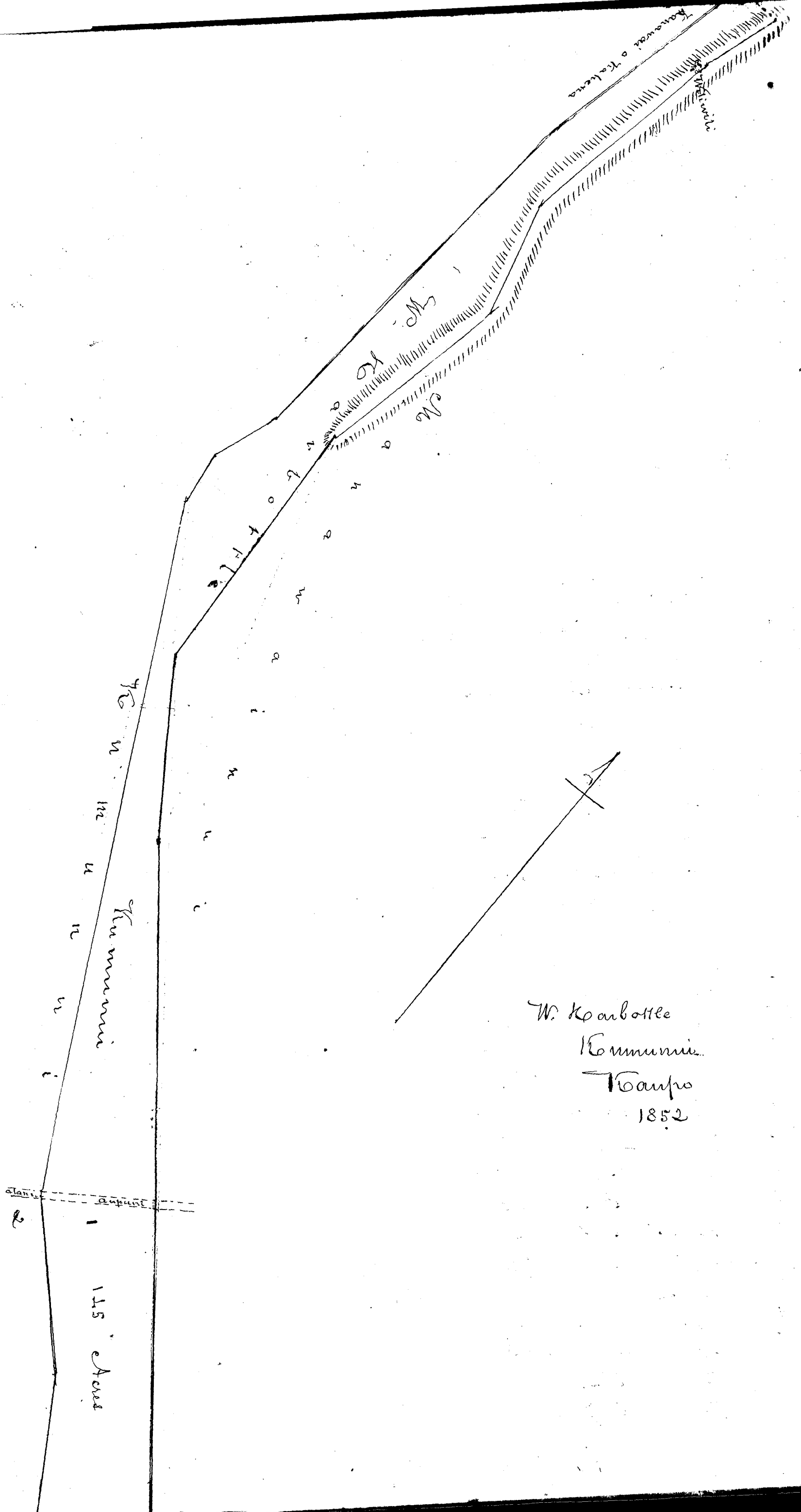
Reduced

35

5

30.00

December 3. 1853



W. Karbottle
 Kommunio
 Taupro
 1852

Claim No. 3660 John G. Munn

This claim is made for the Ili of Ohia in the district of Kona - Island of Hawaii, which, according to evidence before the Board, has been in the possession of the Claimant about Twenty years, and which he originally purchased from the Governor of the Island, Kuaikane. As no opposing Claims have been asserted to the present, and the right in it appears to be satisfactorily sustained - We award to the Claimant, John G. Munn, a freehold title, less than allodial, to the Ili of Ohia, herein Claimed; and which he may commute for a fee-simple title according to the law; Subject to the reservation of native rights therein which may be on file with the Land Commission.

The metes and bounds of the land now awarded, are described in a Survey made of the same by J. Fuller, and are as follows: viz

"The Ili of 'Ohia', in Koluatooa, Kona, Hawaii, bounded as follows: beginning at West corner at sea side a rock marked X and running thence

1	S.	25-45'	E 1-	82 chains along the sea to S. corner a stone marked X
2	N	47 10	E 37-90	" " " Ili of Hoohou
3	N	53	E 10-	85
4	N	42	E 5-	90
5	N	54	E 4-	50
6	N	42	E 5-	45
7	N	15-45	E 2-	50
8	N	57	E 6-	18
9	N	60 30	E 5-	26
10	N	57	E 4-	47
11	N	58-45	E 13-	50
12	N	56-45	E 7-	95
13	N	63	E 2-	95
14	N	75	E 8-	15
15	N	45	E 2-	60
16	N	73	E 6-	
17	N	80	E 8-	50
18	N	66	E 8-	80
19	N	65-15	E 11-	20
20	N	58	E 4-	76
21	N	48-30	E 2-	50
22	N	57	E 4-	20
23	S	89	E 4-	28
24	N.	73	E 4-	
25	N	73	E 7-	33
26	N.	66	E 8-	94

To Malika Road
Ili of Hoohou

27	N	70° 15	E 3	18 Chains	to Si of Hookoa
28	N	58-30	E 3	50	
29	N	74	E 2	12	
30	N	63-45	E 8	76	
31	N	66	E 2	93	along boundary of Si " "
32	N	22 15	E 1	37	
33	N	66 15	E 10	60	
34	N	68-45	E 6	40	
35	N	65	E 3		
36	N	67	E 23		to old House site
37	N	71-30	E 33	80	East Corner to Ohia marked +
38	N	5	W 6	25	Woods to North Corner Stone heap

thence South westerly along the ancient boundary of this Si to point of Commencement - and containing

111 1/2 Acres

Sept. 12. 1853

J. Tutu Surveyor

Land Commission Costs - survey being paid by claimant

10.00

Wm L. Lee

J. H. Smith

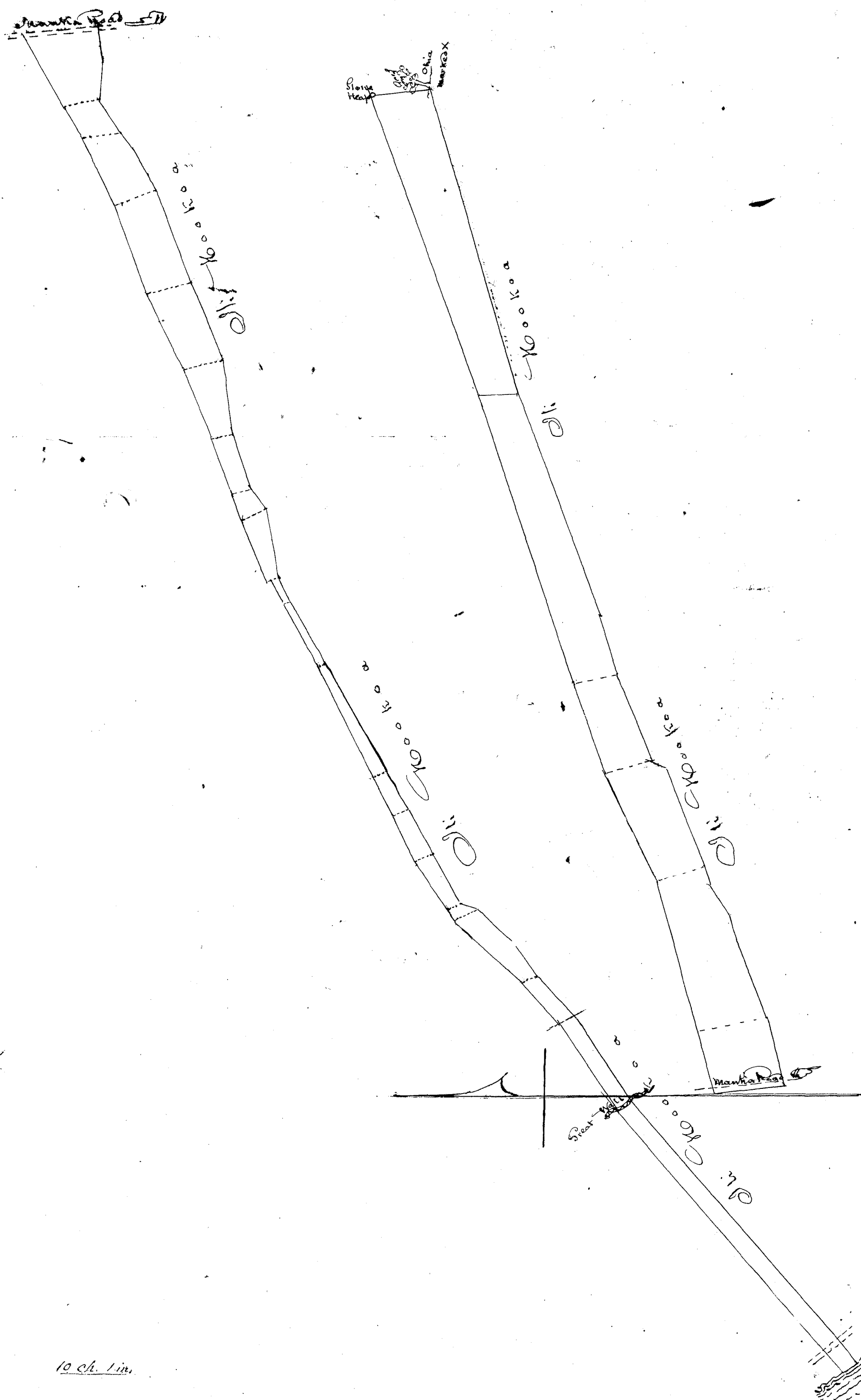
Journe

G. M. Robertson

J. Kikaulahao

January 7th 1854

Diagram next Page



Continuation from Page 2

Continuation of Survey of Part 4, Sec. 1 Claim No 387.

Sandwich Island Mission from Page 2 - omitted
in the first survey and now added by the Board of
Land Commissioners, as equally belonging to the original Claim.

"Survey of Part of Punahoa II Heilo Hawaii."

Commencing at Tutui B - the mauka boundary of the former
survey, on the line of this land and Piikona running
S. $86\frac{1}{2}^{\circ}$ W. 6.42 Ch. to stone marked + N $87\frac{1}{2}^{\circ}$ W. 12.03 Ch.
S. $87\frac{1}{2}^{\circ}$ W. 20.80 Ch. to stone by stream, S. $73\frac{3}{8}^{\circ}$ W. 19.36 Ch.
to pile of stones, S $82\frac{3}{8}^{\circ}$ W. 31.22 Ch. to flat rock marked + P.
thence S. 63° W. 38.26 Ch. to an ahua, S. $71\frac{1}{2}^{\circ}$ W. 19.96 Ch. to pile
of stones a few chains below the woods, thence up into the
woods on the same course 620.00 Ch. Thence S. 26° E. 12
123.20 Ch. to Punahoa 1. Thence down line of Punahoa 1
N. 64° E. 600.00 Ch. to large Tutui tree in edge of
Forest, marked + P. Thence N. 56° E. 57.24 Ch.
to Lilac tree by house at Tealana, Thence N. 57° E.
44.80 Ch. to ahua pahoehoe on S. side of Road, N. 61° E.
16.36 Ch. - N. $72\frac{3}{8}^{\circ}$ E 5.07 Ch. to flat Rock by Road on
ahua, marked P. N. $82\frac{5}{8}^{\circ}$ E 57.15 Ch. to ahua pahoehoe
on S. side of Road, N. $58\frac{1}{2}^{\circ}$ E 21.48 Ch. to pile of stones.
being the maikai boundary of this part on the Punahoa 1st
line: Thence across to the Tutui B - place of Commencement
N. 37° W. 12 Ch. Including an area of-

5.552 Acres

H. M. Lyman Sr.

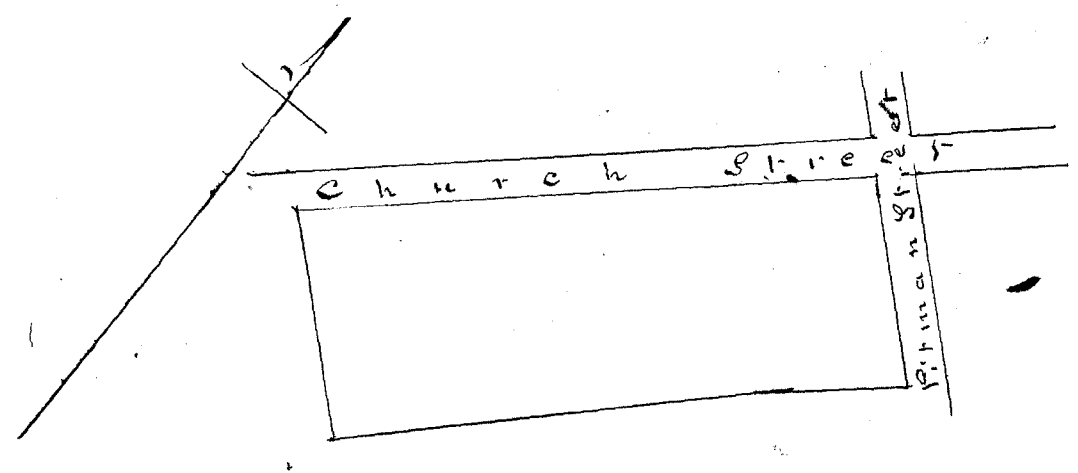
Per A. G. Thurston Copy.

Costs \$ 5.00

Appended to the original Awards

W. L. Lee
G. M. Robertson
J. W. Smith
J. Kekaunahoa

Continuation from Page 2: included in journal
 Amended Survey of "Church Ground", Punahoa Hills - Hawaii
 Pt. U. No 387 - Part 4. Sect Sandwich Island Mission, by H.M. Lyman
 "Commencing at W. Corner of this piece on Tuna side of Church,
 or Punahoa Street, and running S. 48 E. 3.75 ch. to S. Corner of
 this land; Thence along land claimed by Kaapua N. 16 E 6.67 Ch.;
 Thence N. 50 E 2.42 Ch. to Titman Street; thence along Street
 N. 45. 78. 3.37 Ch. to Church Street; Thence up Street S. 57 W. 2.18 ch
 Thence S. 48 1/2 W. 7.16 Ch. to place of Commencement
 Area 322 Acres.



Appended to the original Award

From 227 V3
 Award N^o 1032. Heirs of Tolly Holmes N^o 93.
 See Jones

Whereas - The Board of Commissioners to quiet Land Titles
 did, on the 6th day of November A.D. 1852, issue an Award
 in favor of William H. Davis, for a certain piece of Land, sit-
 uated in Fort Street, in the City of Honolulu, Island of
 Oahu, known as the "Cooperage Premises" - Land Claim N^o 1032,
 and which is more particularly described in the aforesaid
 Award on Record in the Books of said Board, and in the
 Survey hereinafter set forth;

And whereas, an appeal from said Award and
 decision of the said Board, was duly taken to the Supreme

Court, within the time prescribed by law, by John G. Lewis on behalf of himself and the other heirs of Tolly Holmes; and whereas, upon the trial of said appeal in the Supreme Court aforesaid, the said Award and decision was reversed, and the title in the said piece of land found

(Note)
 Afterwards found to be correct as first awarded by discovery of a missing Paper and admitted so by Rep^y of Heirs of Tolly Holmes \$1000 paid back to W. H. Davis. Rep^y

and adjudged to be in the Heirs of Tolly Holmes, as will more fully appear by reference to the Communication of Henry Rhodes Esquire, Clerk of the Supreme Court, made to the said Board, under date of the 27th April 1853; -

Therefore

We, the aforesaid Board of Commissioners to quiet Land Titles, do, in accordance with the aforesaid Judgment of the Supreme Court, hereby award to the Heirs of Tolly Holmes, a freehold title in said piece of Land, subject to commutation; as by the statute in such cases made and provided; hereby annulling the aforesaid Award issued in favor of William H. Davis.

The metes and bounds are set forth by A. F. Turner, in his survey of the same, and are as follows viz=

Commencing at N. W. (matai) angle on Fort Street and running

S. 50 1/2° E	71 1/2 feet	along C. Prewers land
N 43° E	73 1/2 "	" " "
N 48 1/2° W	74 3/2 "	" R. G. Davis's "
S 41° W.	75 10/12 "	" Fort Street to

Point of Commencement. Area 150 square fathoms 6 feet.

Passed by the Board of Land Commissioners this 27th day of January A.D. 1854

William L. Lee Costs \$10.00
 G. M. Robertson
 J. H. Kaulahao J. W. Smith
 J. W. Smith

N. 11219. The Hawaiian Government

In the claim of Kazeleponi Kalama N. 1152 for the
Ali of "Waikakalulu", in Honolulu, Island of Oahu.

This is a Claim by the Hawaiian Government for
the Mahai or Sea portion of the Ali of "Waikakalulu", on the
eastern side of the Harbor of Honolulu.

(Note)
No evidence
is on the Books
in a written
form of Test.
the Council
deciding the
Case by hearing
in a separate
part of the Room.
Consisting of
Pres. Lee
G. M. Robinson
& K. Kaulahao
who drew up
this decision.

After duly weighing all the Evidence on this Claim, the
Board of Land Commissioners do hereby decide, that the
Land in question, together with all the rights & privileges
thereunto appertaining, belongs to the Hawaiian Government;
and that Kazeleponi Kalama has no right whatever therein,
for the following reasons: viz;

1st Because it appears from the Evidence presented to the
Board, that the Land in question has been under the control
of the Public Authorities from ancient times, and that since
the organization of his Majesty's Government, that control
was undisputed until the Year 1850, when M^r. Charles
Kanaana' raised an objection on behalf of Her Majesty, Queen
Kalama, after the King in Council had granted a part of said
Land to the North Pacific Steam Navigation Company.

2nd Because it appears further by the Evidence, that at the
time of the great Division of Lands, in the Year 1848, in
which the Ali of "Waikakalulu" is said to have been given
to the Queen, it was distinctly understood, that she was
to have only the Mauna portion of "Waikakalulu"; the Mahai
part being clearly regarded as having been set apart for the use
of the Government.

The premises hereby awarded to the

Hawaiian Government are particularly described in a Survey made by William Webster, herewith annexed.

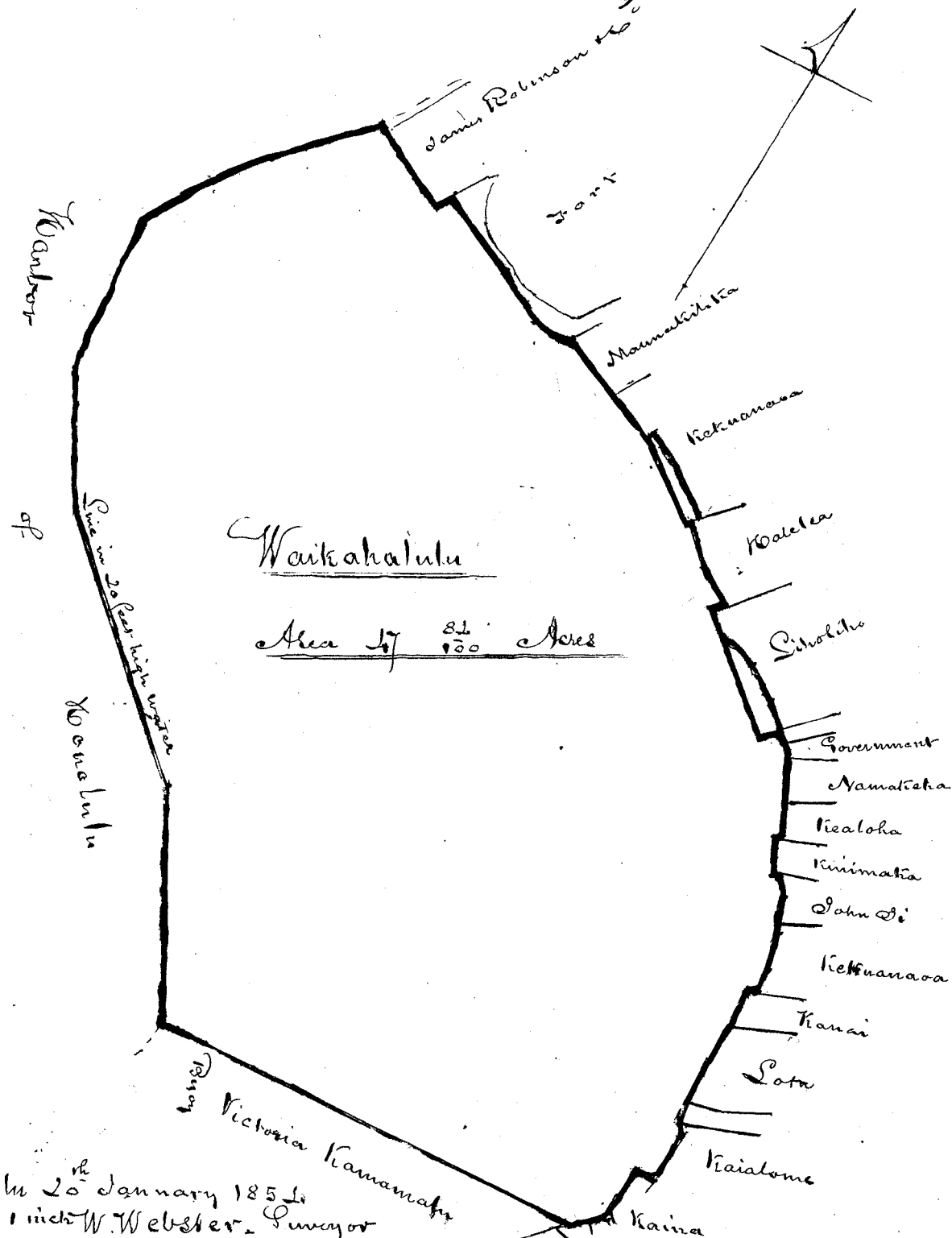
N^o 11219 The Government.

Description of the boundary of the Government property of "Waikahalulu" at Honolulu Oahu -

"Commencing opposite to, and in the line of the South end of James Robinson & Co's Wharf - at 15 feet out from the corner of said Wharf the boundary runs to and along the end of said Wharf S. 65.20 E. 58 feet, thence offset to the left 4 feet, thence along James Robinson & Co's buildings S. 56. E. 130 feet, thence N. 39° E 40 ft to high water mark, thence along the high water mark bounded by the Government Property to the S. W. Corner of the Government lot on which Maunakilikā stands, thence along said lot and Keturanao's lot S. 66.15 E 239 feet along wall, thence along Keturanao's lot S. 52 E. 181 feet to the end of a wall, thence N. 47.° E 17 feet along said wall, thence along Kaleda's lot S. 43.° 30' E 77 feet, S. 52° 30' E. 101 feet to wall, thence along Liholihos' wall S. 39.° 30' W. 27 feet S. 48.° E 261 feet, thence along wall North side of Richards Street N. 43° E. 51 feet, thence offset to the right across street 29 feet, thence along Government lot occupied by Alawa S. 35.° 30' E. 26 feet along wall, thence along Namaketa's & Keato-ha's lots S. 25.° E 161 feet to a wall, thence S. 66.° 30' W. 9 feet to angle of old wall, thence along old wall bounded by Kanimaka S. 27.° E 75 feet, thence offset to the left 9 feet, thence along John Si's wall S. 32.° 50' E 96 feet, thence S. 19° E. 42 feet to a large post, thence S. 10.° 30' E. 93 feet along Keturanao's to Kanai's wall, thence along Kanai's

wall S. 63° W. 11 feet S. 5.° W. 85 feet, thence along Lot's wall
 S. 0.30° W. 177 feet, thence easterly along Wall on the North side
 of Funchow Street 15 feet, thence S. 3.0° W. 160 feet across
 Street, & along Kaiatomes wall, thence along the bank of
 Kaina's small fish pond S. 86.° W. 2.6 feet, thence in a bent
 line along the bank of two small fish ponds S. 9.0° W. 127 feet
 thence along high water mark towards the angle of a stone
 wall S. 54.0° W. 56 feet, thence S. 88.15° W. to the Quay, and
 in the same line to 20 feet depth at high water, thence
 round in 20 feet depth at high water in a northerly direction
 to the point of commencement

Area $17 \frac{84}{100}$ Acres.



Waikahalulu 20th January 1854
 Scale 30 feet 1 inch W. Webster. Surveyor

January 31st
 1854

William L. Lee
 G. M. Robertson
 C. H. Smith (formally)
 J. Kekaulaha

Costs. 20.00

Claim N^o 377. John Pittier

The present claim is for two pieces of land: the one, situated at Pahaina Maui, and the second piece at Waituku, on the same Island.

After hearing evidence upon these claims, the Board have disallowed that situated at Pahaina - and confirmed the one at Waituku, which is proved to have been given to the Claimant by the King in the Year 1834, & which the Claimant afterwards occupied & cultivated, until he went to California - when he left it in charge -

We therefore award a fee-simple title to John Pittier for a piece of land situated in Kapatalaea, Waituku, Maui; reserving in this award, the rights of Naonahi, and Moosnoiti - as described in the accompanying survey of the same, made by J. Metcalf and E. Bailey.

"In Kapatalaea - Waituku Maui;

Commencing at Rock, at S. E. Corner of this land, at Junction of water-Courses - Running N. 6° W. 5 Ch. along Naonahi's land, & auwai to angle - Thence N. 6° E. 2 Ch. Left along auwai to N. E. Corner of this land - Thence S. 78° 15' W. 8 Ch. 12 ³/₁₂ ft. along land called "Punhi," to angle - Thence S. 70° 15' W. 1 ⁸/₁₀ Ch along "Punhi," to wall, by auwai, at N. W. Corner of this land - Thence S. 15° E 5 Ch. 23 ft. along wall, & auwai, to S. W. Corner of this land - Thence S. 89° E 3 ¹/₂ Ch along "Umieu," to angle of auwai - Thence N. 84° 15' E 5 ³/₂ Ch.

along curvair to place of Commencement.

Including an area of 6 Acres $\frac{16}{100}$.

Aug. 3. 1849.

J. Metcalf Sor.

Deduct the Kuleanas of Naonohi & Moomooiki as follows:

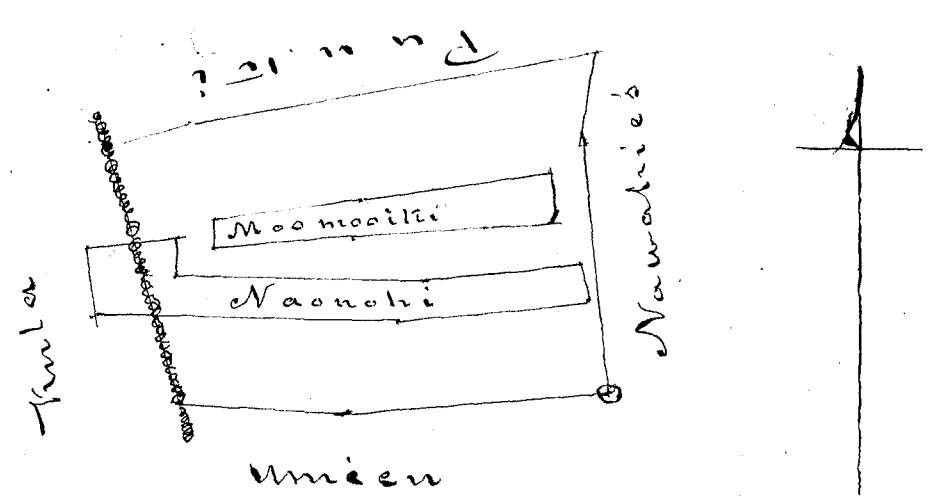
For Naonohi, measure from the S. W. Corner of this, N. 18° W. 2.64 Ch. to S. W. corner of Naonohi house lot; thence run around Naonohi's lot thus: N. 1° W. 1.30 Ch. & N. 75½° E. 1.96 Ch. and S. 6¾° E. 1 Ch. & S. 89° ½ E 5.10 Ch. and N. 82½° E 3.18 Ch; and S. 12° E. 78 Ch & S. 83° W. 1.13 Ch. & due W. 1.46 + 2.00 to S. W. Corner again; deducting that part of the area, which falls within this lot: viz $\frac{69}{100}$ of an acre - there remains $5 \frac{31}{100}$ Acres.

For Moomooiki, from N. E. corner of this lot, measure S. 18½° W. 2.89 Ch. to N. E. Corner of Moomooiki's lot; thence run around it thus: S. 80¼° W. 1.07 Ch & S. 81½° W. 3.07 Ch. & S. 5° E. 62 Ch. & N. 86½° E 2.76 Ch & 82½° E 1.30 Ch. & N. 56° E. 20 Ch. & N. 11¾° W. 73 Ch. to N. E. Corner again; the area of which $\frac{1}{2}$ acre, deduct from the remaindes above, leaves a balance of $4 \frac{97}{100}$ Acres

Jan 12. 1854.

E. Bailey Sor

6.16
1.19
4.97
69
50
119



W. L. Lee	Cost.	Survey	10.00
G. M. Robertson		Commission	4
J. H. Smith			<u>14.00</u>
K. Kaulahau			

February 15th 1854


Claim No 387. American Sandwich Island Mission
 Part 5. Sec. 1 Waitukū. Continued from Page 181.

The present claim is for two pieces of land which have been omitted in the Mission Award rendered by the Board under date of November 18th A.D. 1851. and are herein Confirmed by the Board of Land Commission to the American Board of Commissioners for Foreign Missions, under the same title as that awarded on the date above named to the other parts of the same general claim relating to their Rights in the district of Waitukū, Island of Maui - and particularly described in the metes and bounds of the same by E. Bailey in the accompanying Survey.

No 1

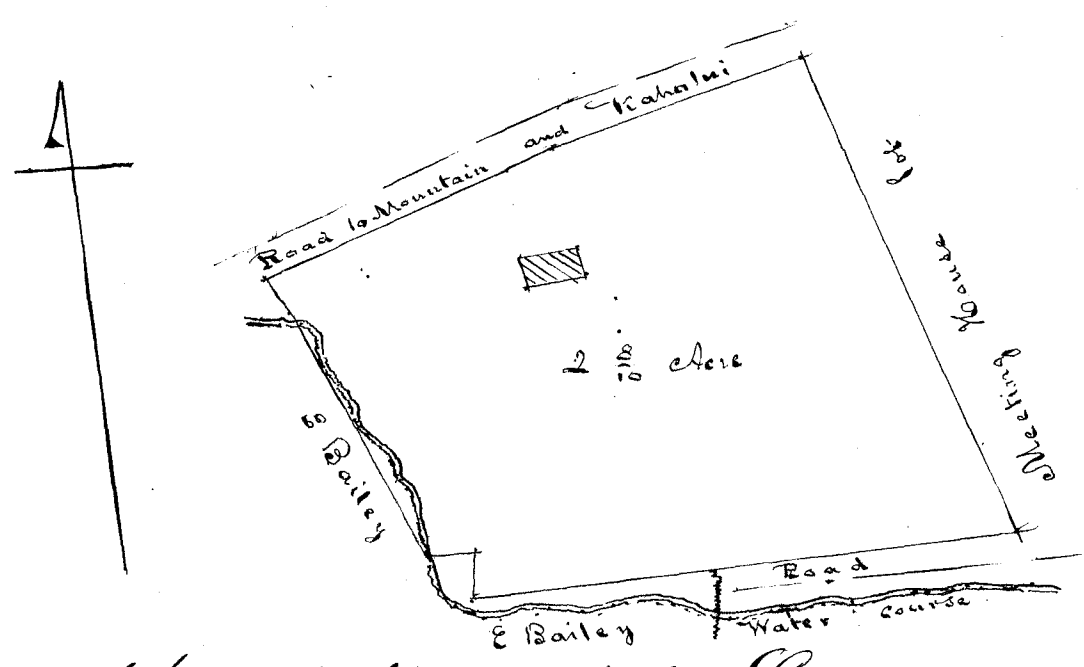
"A lot of Taro land situated in the Di. of Katalaua -
 Commenced at E. corner of this lot at path, running
 S. $66\frac{1}{2}^{\circ}$ W. 1.19 ch. along a *foatalina* to
 S. 18° E .50 " " "
 S. $66\frac{1}{2}^{\circ}$ W. 2.77 " " *Kahitikaula's* land
 N. 24° W. 1.00 " " " to *Pali*
 N. $42\frac{1}{2}^{\circ}$ E 2.31 " " *Pali* and branch of *Creek* to *Path*.
 N. $55\frac{1}{2}^{\circ}$ E 1.92 " " " " "
 S. 23° E 1.76. " " *Pilipowahine's* & *Lani's* land
 and a foot path to point of Commencement

Containing an area of $\frac{19}{100}$ Acre



No 1

" House lot occupied by D. J. Conde near the Church, Com-
 mencing at W. corner of this lot at Road side and running
 N. 72° E. 3.34 Chains along the Highway Road
 N. 78½ E 2.78 " " " " to corner
 S 16½ E 5.50 " " lot of Meeting House
 N 89½ W. 5.78 " " Road & lot of E Bailey
 N 7° E .50 " " E. Bailey's Tremises.
 N. 83° W 1.49 " " " "
 N 19½ W 2.80 " " " "
 N 29½ W .52 " " " " to point of
 Commencement - Containing an area of 2 ⅔ Acres.



To have and to hold - to them, and to their Successors in office, so long as
 the Sandwich Island^{Amⁿ} Mission shall continue to exist, and labor to promote
 the christian faith they now profess. This Award is made upon the
 express understanding, that if the American Board of Commissioners
 for foreign Missions, shall, at any time, desire to sell, lease, or otherwise
 dispose, of the above-named lands, or any portion of them, they shall
 be at liberty so to do, by first obtaining the consent of the Sandwich
 Islands Government, to such sale, lease, or other disposition.

March 21. 1854

W. L. Lee
 J. N. Smith
 J. M. Robertson
 J. Hekeiahoo

COSTS 10.00

Claim No. 1887 Part 2. Thomas Sams.

This claim is for the Ahupuaa of "Paapuaaiki", situated in the district of Kona - Island of Hawaii.

This land with those formerly awarded to the present Claimant, was given to him by Kamehameha I. ^{at} for services as soldier, and rendered in other capacities, during a long previous residence upon the Islands, he having resided among them from the Year A.D. 1800.

In accordance with the Testimony on this claim - and no counter claim having been communicated to the Board, for any part of it, - the land having been held to the present time in undisturbed peace, We award to the Claimant Thomas Sams, and his Heirs, a freehold title less than allodial, to the Ahupuaa of "Paapuaaiki"; subject to commutation for a fee-simple title as the law provides & subject to the Reservation of native rights, therein. The metes and bounds of this land are described by J. Fuller, Surveyor, as follows

"Beginning at South Corner adjoining "Paapuaaiki",
at Sea Side, and running -

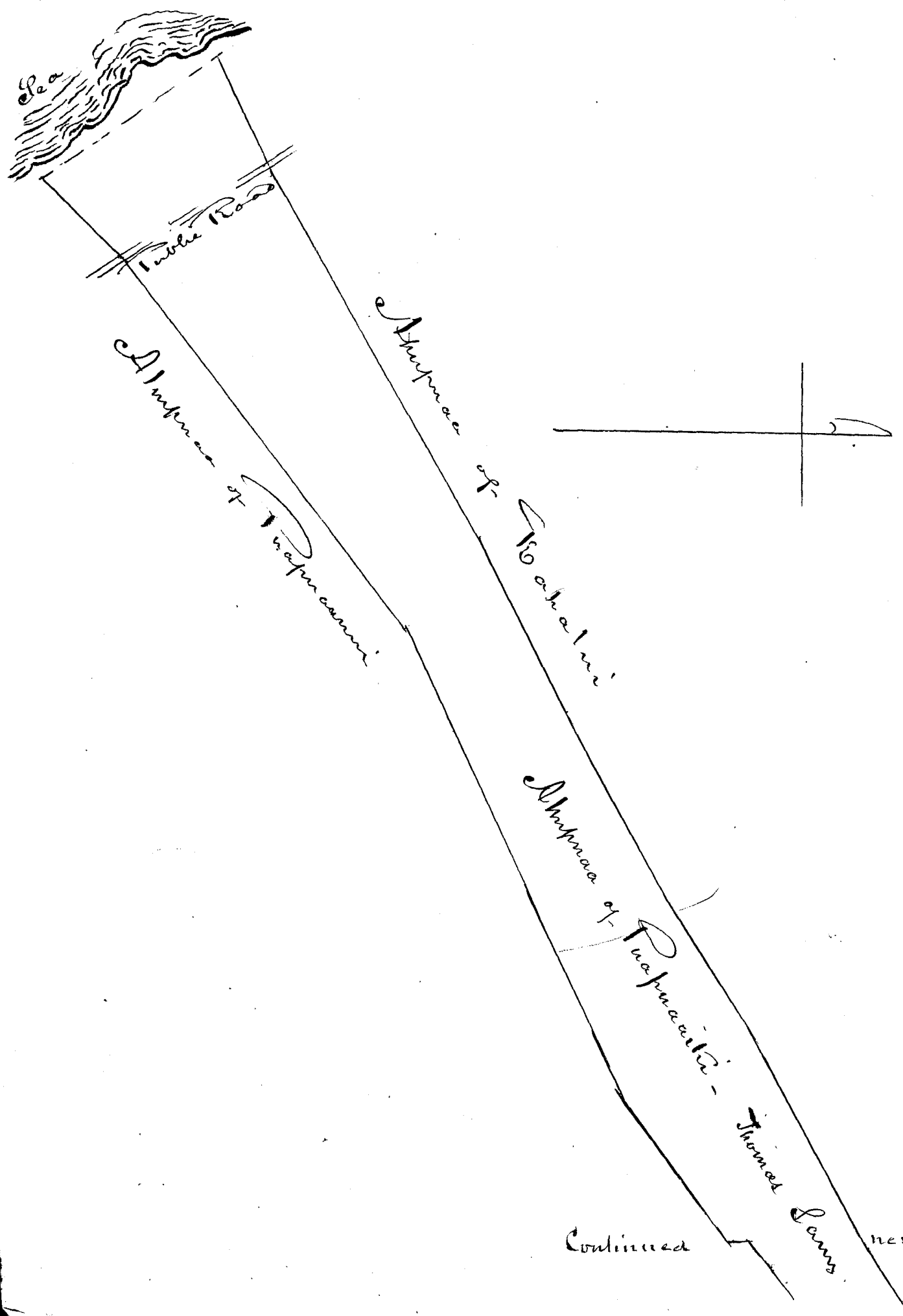
1	N 15° 30' E	1000 chains	along boundary of "Paapuaaiki" to road.
2	N 55° 15' E	20.70 "	" "
3	N 50° 30' E	10.50 "	" " to wall
4	N 15° 30' E	6.00 "	" "
5	N 62° 30' E	11.10 "	" "
6	N 66° 15' E	16.50 "	" "
7	N 63° E	13.00 "	" "
8	N 53° 30' E	6.50 "	" "
9	N 59° 50' E	4.28 "	" "
10	N 61° E	5.40 "	" "
11	N 1° W	1.23 "	" "

12	N 67° 30 E	1.76	chains	along boundary of Tuapuaamui
13	N 70° 30 E	37.70	"	" " "
14	N 63° 30 E	7.20	"	" " "
15	N 68° 30 E	15.80	"	" " "
16	N 85° 30 E	8.50	"	" " "
17	N 74° 15 E	23.90	"	" " " to Maunaloa Road
18	N 59° 30 E	5.82	"	" " "
19	N 70° 30 E	2.10	"	" " "
20	N 65° 30 E	3.50	"	" " "
21	N 66° E	4.50	"	" " "
22	N 68° 30 E	10.27	"	" " "
23	N 22° 30 W.	0.70	"	" " "
24	N 61° 15 E	9.70	"	" " "
25	N 57° 30 E	12.00	"	" " "
26	N 63° 15 E	5.94	"	to East corner of Heap of Stones
27	N 26° W.	1.70	"	" North " " "
28	being cut off by Kahaluu and Tuapuaamui			
28	S 67° W	5.60	chains	along boundary of Kahaluu
29	S 66° W.	11.60	"	" " "
30	S 62° W.	10.10	"	" " "
31	S 61° 15 W.	14.70	"	" " "
32	S 80° W.	12.00	"	" " " to Road
33	S 80° W.	8.28	"	" " "
34	S 77° W.	13.00	"	" " "
35	S 70° 30 W.	10.25	"	" " "
36	S 74° 30 W.	4.50	"	" " "
37	S 76° 15 W.	9.00	"	" " "
38	S 62° 30 W.	4.83	"	" " "
39	S 62° W.	4.00	"	" " "
40	S 68° 15 W.	3.83	"	" " "
41	S 62° 15 W.	3.00	"	" " "

12	S. 59° 30' W.	4.50	Chains	along boundary of Kāhalaui	
13	S. 75° 15' W	27.00	"	"	"
14	S. 61° 30' W	21.40	"	"	"
15	S. 57° 30' W	11.10	"	"	"
16	S. 64° 15' W	31.40	"	"	to wall
17	S. 61° 15' W	30.80	"	"	to Road
18	S. 66° 30' W.	10.50	"	"	to Sea
19	S. 35° E	17.60	"	Sea side	to Point of beginning
				Mea	170 Acres.

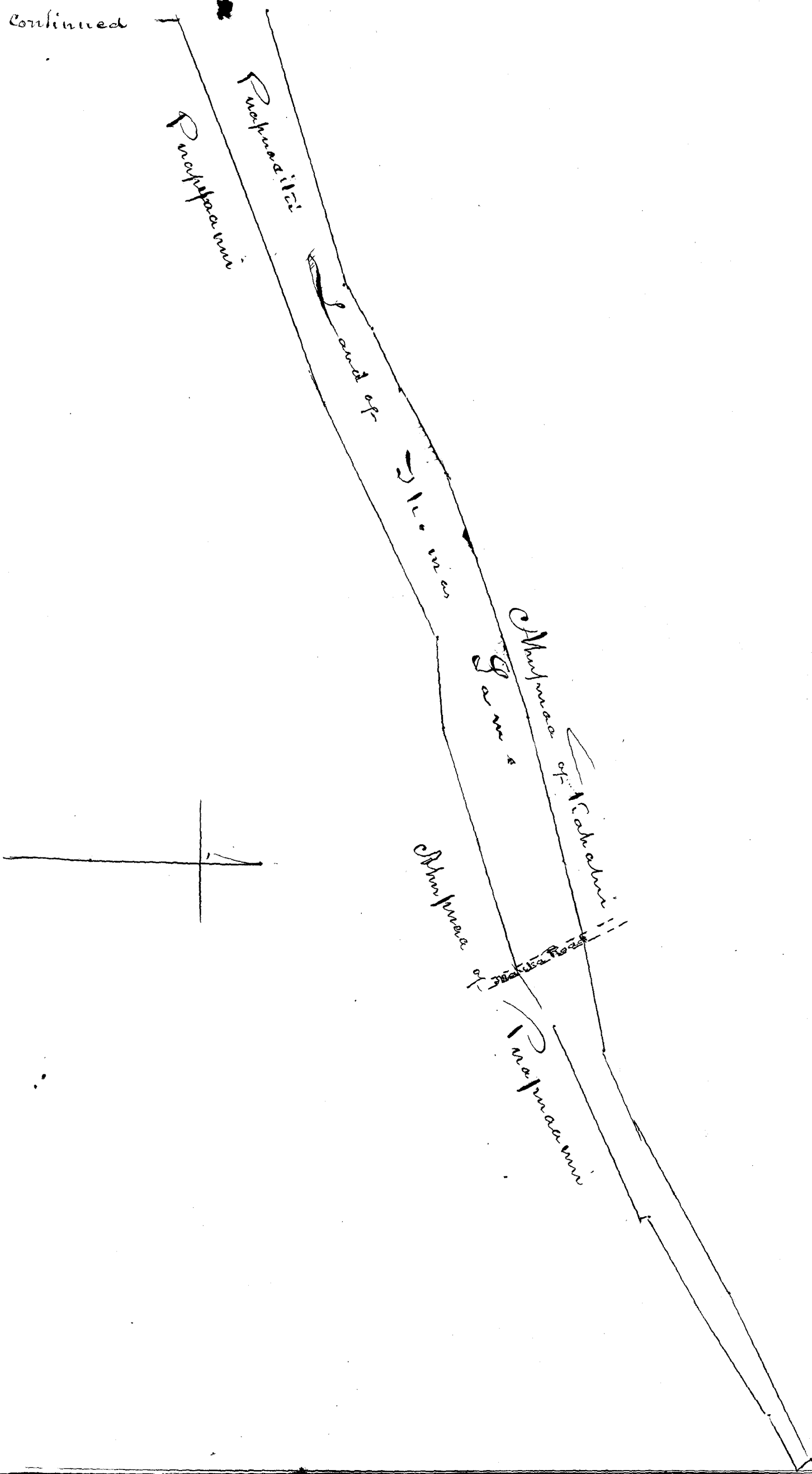
Sep 22. 1853.

J. Fuller. Sur.



Continued next Page

Continued



March 27, 1854

W. L. Lee
 F. M. Robertson
 D. H. Smith
 J. Mikaulahao

Costs 5.000

Cl. N^o 7713 M. Kekuanaua for V. Kamamalu.
 Counters Claim by the Government.

This is a claim set up on behalf of the Hawaiian Government against Victoria Kamamalu, the Proprietor of the Ahupuaa of "Kaakaukui", lying in Honolulu, Island of Oahu.

After mature consideration of the evidence adduced before the Board, & placed on Record, in reference to this claim, We hereby decide and Award, that the Hawaiian Government has no right, or claim whatsoever, to the portion of "Kaakaukui" in question; & that the same belongs to Victoria Kamamalu, for whom it is claimed by her Guardian, M. Kekuanaua.

Land Commission
 April 29th. 1854.

L. Moleke
 President Pro-tem
 G. M. Robertson
 J. M. Smith
 J. Kekaulahao

See P. 664 Vol. 9 Award.

Claim N^o 8511. Trustees of the Oahu Charity School lot.

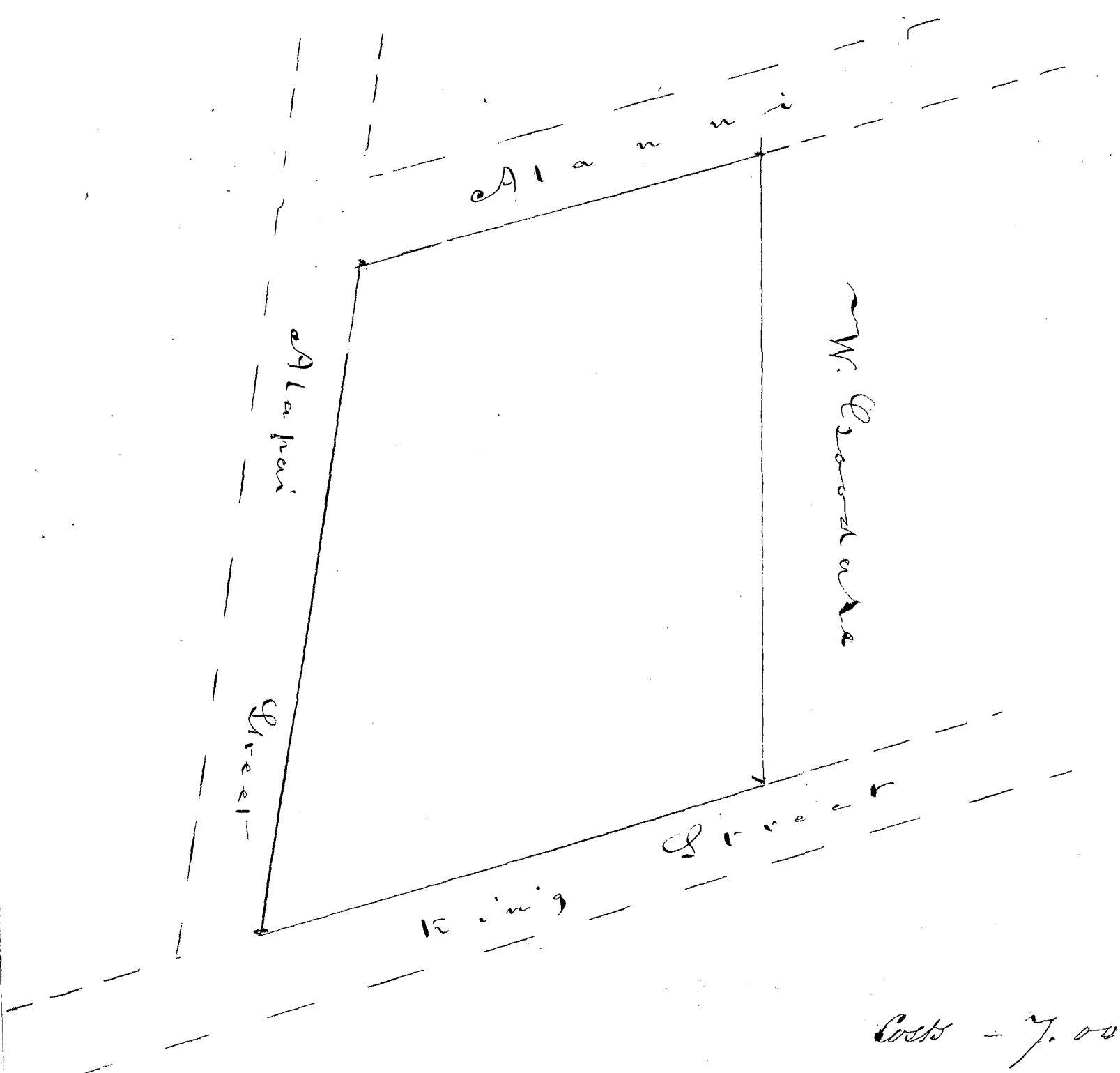
This claim includes two lots of land in Honolulu - Oahu - both of them placed before the Board by J. W. Thompson deceased as Secretary to the Oahu Charity School Society for and in behalf of that Institution -

The claim now before the Board is Part 2 - comprising the dwelling house lot - which the evidence before the Commission states to have been originally purchased by the Trustees from a foreigner named Tuppier - a vacant piece of ground being obtained at the same time, attached to it, from the King, who also sanctioned the purchase of the other; and they have since been occupied as one lot, since the Year 1836. in undisputed possession by the Claimants.

We therefore Award to the present Claimants - the "Trustees of the Oahu Charity School" - the plot of grounds herein stated; and described in its metes & bounds in the accompanying Survey made by W. K. Pease Esq^r - dated May 31 1854. - to have and to hold a freehold title therein, less than allodial - which they may commute for a Fee - Simple title according to law.

"Notes of Survey of House lot, known by the name of the Oahu Charity School dwelling house" - situated in Honolulu - Is^{land} of Oahu. - Commenced on Northern side of King St. at S. E. corner of this lot - running from thence N. $78^{\circ} W.$ $3 \frac{93}{100}$ Chains - following N. side of King St. thence N. $36^{\circ} 15' E.$ $5 \frac{15}{100}$ Ch. foll^{ly} E. side of Alapai St. - thence S. $77^{\circ} 30' E.$ $3 \frac{20}{100}$ Ch. foll^{ly} S. side of Road leading to Manoa - thence S. $29^{\circ} 30' W.$ to point of Comm^{ence}. bounded by land belong^{ing} to W. Goodale -

Area 1 acre 2 Roods 32 Perches

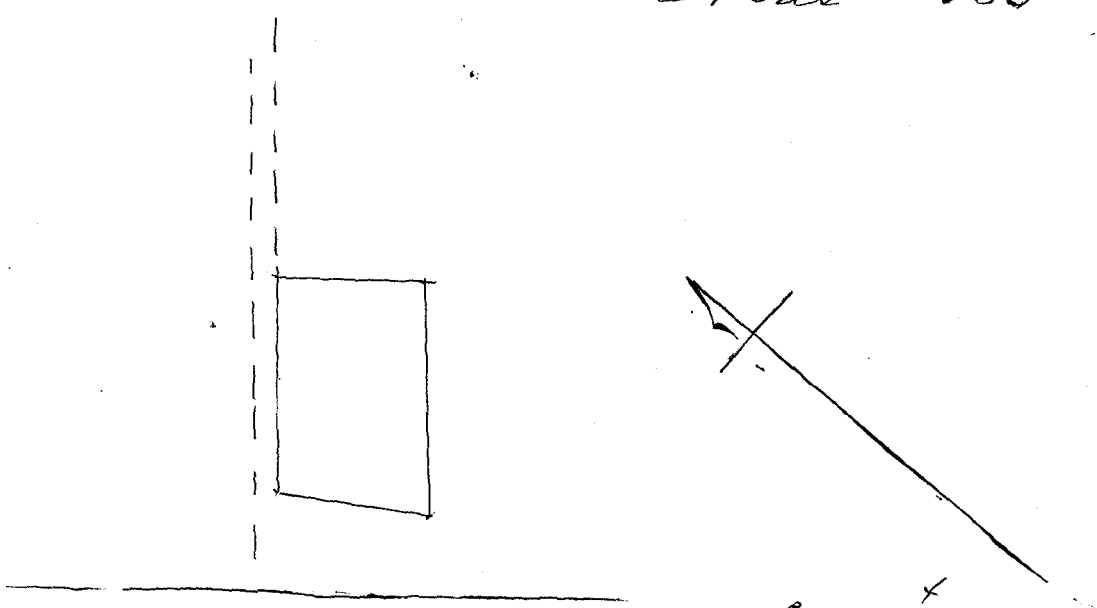


Part 1. School House lot

This lot was obtained from Kaupena in the Year 1832 for the consideration of about One Hundred dollars, with the Consent of the Government; and has been held by the Trustees ever since in peace. We therefore award it with Part 2 under the same title: as it is described in its metes & bounds by J. Metcalf in the following Survey dated January 19. 1849.

Commenc^d. at Maunā N. Corner of this lot on E. side of lane leading out to Chapel Street joining Kipoho's house lot & Runn^d. S. $46^{\circ} 15' W$ & Ch. $13\frac{1}{2}$ ft. along lane to Kaupenas premises the W. corner of this lot. - Thence S. $33^{\circ} 15' E$. 1 Ch. $36\frac{1}{2}$ ft. along Kaupenas lot to S. corner of this lot. - Thence N. $50^{\circ} E$ 2 Ch. $26\frac{1}{2}$ ft. along Kaupenas to E. corner of this lot. - Thence N.

Thence N. 28° W 30' - 1 Ch. 44 ³/₂ ft. along Teipoho's Lot to
Place of Commencement. Includg. an area of
Acres ⁷/₁₀₀



June 1st 1854

W. L. Lee
G. M. Robertson
J. H. Smith
J. Kaulapas

Costs 7
Inclusive Costs 14.00
7 paid to Mr. Pease
for his Survey.

C. N. 5528 - Edward Dennis ✓

This lot was originally claimed by Edward Dennis before
the Land Commission, as recorded in their Register under date
of February 2nd 1848, but was not supported by him with
any other evidence, beyond the deed from Pahi to Robert Boyd,
from Boyd to Dennis. This lot, having come by purchase
into the possession of other owners, who desire to purchase the
Government Rights therein; the Board, on the strength of
documentary evidence in their Books, and on that of Pahi,
newly taken, in which he affirms, that he was himself the
owner of this lot, ~~that~~ he sold it to Robert Boyd; and that
the present Claim of Dennis is without opposition.

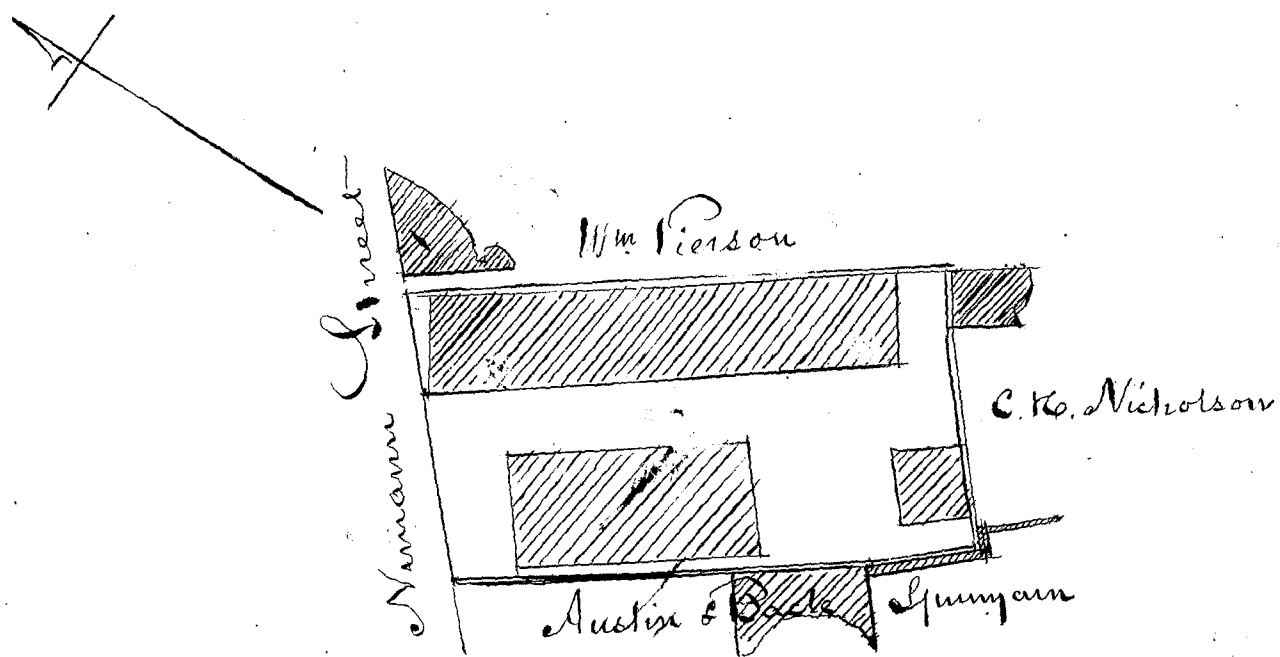
— hereby Award to Edward Dennis, his heirs & assigns,
that lot of land described in the present Claim, & more particu-
larly defined in its meets & bounds in the accompanying Survey
made by W^m Webster dated 15th September 1854, under a freehold
Title, less than allodial, which may be commuted for a Fee simple

271

Title in accordance with the law.

"Commencing at the Mallai Corner on Nuamau Street, at the middle of the Gate Post, on the street at the Corner of Austin & Bacles lot., the boundary runs along the street N. 48. 40 E 11 1/2 ft. Thence along W^m Piersons lot. S 36. 35 E 84 1/2 ft. Thence along C. Ho. Nicholson's lot. S 18. 10 E. 45 ft. to the inside of the angle of a wall; Thence along inside of wall, N. 39. 30 W. 18 ft. 7 in. along Spunyarus lot, Thence along Austin & Bacles lot N. 54. 30 W. 66 ft. 5 in. to commencement

Area 8^{dec.} 087 1/2



Costs \$6.00

September 21st 1854

W. L. Lee
 G. M. Robertson
 C. H. Smith
 J. Kekaulahas

Claim N^o 571 Cornelius Hoyer

This is a lot of land, claimed by Cornelius Hoyer, and situated in Tuhonua, Kilo, Island of Hawaii.


It is represented to have come into possession of the Claimant, in the Year 1846, and to have been obtained by purchase from the then native owner and occupant, named Kaunuu, in the Testimony before the Board; who had possessed it from the time of Kamehameha Ist in peace.

We therefore award the land herein claimed unto Cornelius Hoyer, his heirs & assigns, as it is described in its notes and bounds by J. G. Lyman, Surveyor, in the accompanying survey; under a freehold title less than allodial, which may be commuted for a fee-simple title, as the law provides.

" Commencing at the North corner, at the junction of King Street, and a road; & running along the road S. 20^o E 2.07 Chains to a stake at N. corner of Hanomaitai's land; thence along said land, & the land of Tioea S. 61^o W. 4.20 Ch. to a stake; thence N. 33^o W. 1.53 Ch. to stake on King Street; then along said street N. 54^o E 4.27 Ch. to place of commencement.

Containing an Area of Three fourths of an Acre - $\frac{3}{4}$ ac.

J. G. Lyman.



September 30th 1854

W. L. Lee
G. M. Robertson
O. H. Smith
J. Kekaulahao

Costs - \$ 5.00


C. 8510 Charles W. Vincent

This is a claim for a lot of land situated in Honolulu Island of Oahu, having been entered in books of the Land Commission early in the Year 1848.

From the evidence on record, it appears, the Claimant came into possession of this lot in the in the Year 1843, and that he has held it in undisputed ownership to the present time;

We accordingly award to the Claimant Charles W. Vincent, a feehold estate less than allodial, in the land herein claimed; which is particularly described in its metes & bounds in the accompanying Survey made by W. H. Pease - Subject at discretion to Commutation according to law.

"Notes of Survey" - Commencing at the N. & Westely Corner of this lot on the Southely Side of King Street $17\frac{1}{2}$ ft. Westely of its intersection with Maunakea Street - running from thence S. $37^{\circ}30'$ E. $17\frac{1}{2}$ ft. along the Southely Side of King Street - thence S. $46^{\circ}45'$ W. $2\frac{1}{100}$ Ch. following the Westely side of Maunakea Street, to the S. S. E. $\frac{1}{4}$ corner of this lot. thence N. 40° W. 26 ft. following the N. $\frac{1}{4}$ side of a lane to the S. S. W. $\frac{1}{4}$ Corner of this lot - from thence to point of Commencement. Area Eleven to Twelve

November 8th
1854W. L. Lee
G. M. Robertson
C. W. Smith
J. Kekaulaha

Costs - \$5.00

The land comprised in the above claim, called "Honokohua" situated on the Island of Maui, having been assigned to the Claimant in the Government division, We accordingly award the same to the Claimant Kate Davis, as a freehold Estate less than allodial, & which may be commuted for a fee-simple estate as the law prescribes, being described in its metes & bounds by the accompanying survey made by W. H. Pease - Surveyor.

At the same time The Commission reserves all claims therein filed with this Board, which have been or may be awarded to the several Claimants.

"Notes of Survey of the Ahupuaa of Land Called "Honokohua" situated in the Island of Maui."

"Commenc^d at a large rock on the point called "Kae Paha" at N & W^y corner of this land running from thence

South 63° E 8.85/100 Chains bounded by land called Napahua

" 72° E 20 77/100

" 78.30' E 3 58/100

N 88.30' E 6 57/100

S 52.30' E 31 73/100

S 23° E 11 97/100

S 58° E 16 57/100

S 80.30' E 7 82/100

S 53.30' E 26 -

S 16° E 10

S 58.30' E 18 55/100

S 50° E 23 -

S 22.30' E 17 20/100 following near Road & edge of Pali bounding Kawainui -
Thence S. 79.30' E 4 Ch. following along near edge of said Pali - Thence S.

73° 45' E 24 Ch. followg. edge of said Pali. Thence S. 31° E. 40 Ch followg. edge of said Pali, bounded by land called "Napili" - Thence S. 6° W. 1 Ch. bounded by land called "Alilou" Thence S. 22° 30' E. 40 Ch. followg. near Pali to Ridge of Hills called "Kautalewelewe". Thence followg. on top of Ridge, called "Kautalewelewe" to mountain peak called "Katakahi", being bounded by land called "Kahana", from thence followg. the mountain ridge to top of hill called "Kokolo", bounded by land called Honolua, thence N. 28° 45' W. 92° 75/100 Ch followg. down on lapa or ridge, called "Mahana" to a short distance W. of hill called Kaao. bounded by said land called Honolua. Thence N. 37° 15' W. 68 Ch. followg. Hanalua gulch down on W. side on lapa - called "Kaolina" - bounded by land called Hanalua. Thence N. 41° 15' W. 29° 50/100 Ch. followg. down on said ridge called "Kaolina" bounded by land called Kahauiki. Thence N. 31° E. 12 Ch. crossing said Gulch of Hanalua, bounded by said land called Kahauiki - Thence

N 67° W. 10 69/100 Ch. near Road bounded by Kahauiki

N. 83° 15' W. 18 86/100

N 46° W. 18 38/100

S 72° 15' W. 1 40/100

N 60° 30' W 16 32/100

N 37° 45' W. 7 07/100

N 31° W. 15 13/100

N 51° W. 17 56/100

Thence N 55° W. 38 Ch. to Sea opposite a heap of stones, bounded by land called Kahauiki - from thence following sea to point of Commence. comprising an area of two thousand six hundred & fifty acres. 2650 Acres.

Cost \$10

November 15th 1854

See Page 465 V10

Claim 1524.^B David Adams for Heirs of Peter Anderson.

This is a claim for land in Palolo Valley, Island of Oahu, based on a deed from M. Kekuanao'a to Peter Anderson, dated 30th March A.D. 1810 & approved by the King and then-existing Premier, on 7th April of the same Year - and, there existing no conflicting claims to the same, in its peaceful occupation to the present time, We award to the Heirs of Peter Anderson, a freehold right in the land herein claimed - less than allodial; which they may commute for a fee-simple title, according to law - reserving all native rights therein, which have been, or may be awarded by this Board.

The metes & bounds of this land are described in the accompanying Survey made by W. H. Pease Surveyor.

"Notes of Survey of Land called 'Kaunaloa', situated in the Ohi of Palolo, Waikiki, Oahu.

Part 1

"Commencing at South & Westerly Corners of land belonging to Kakauele, on Easterly side of River Waikupe - running from thence -

- S 47° 30' E 1 ⁵⁵/₁₀₀ chains bounded by Kakauele
- S 82° 15' E 1 ⁴⁷/₁₀₀ " " "
- N 75° 30' E 1 " " "
- N 37° 2 ³⁶/₁₀₀ " " by Lito's lamp
- S 65° 30' E 1 ⁴³/₁₀₀ " " "
- N 26° E ³⁷/₁₀₀ " " "
- S 77° 30' E ³⁰/₁₀₀ " " "
- S 12° W 1 ⁰⁵/₁₀₀ " passing across the loi called Punanau, bounded by land of -
- Hence S 26° 30' W 2 ³⁰/₁₀₀ " bounded by land of Kaala
- S 54° W ²⁵/₁₀₀ " " "
- S 21° 30' W 4 " " "

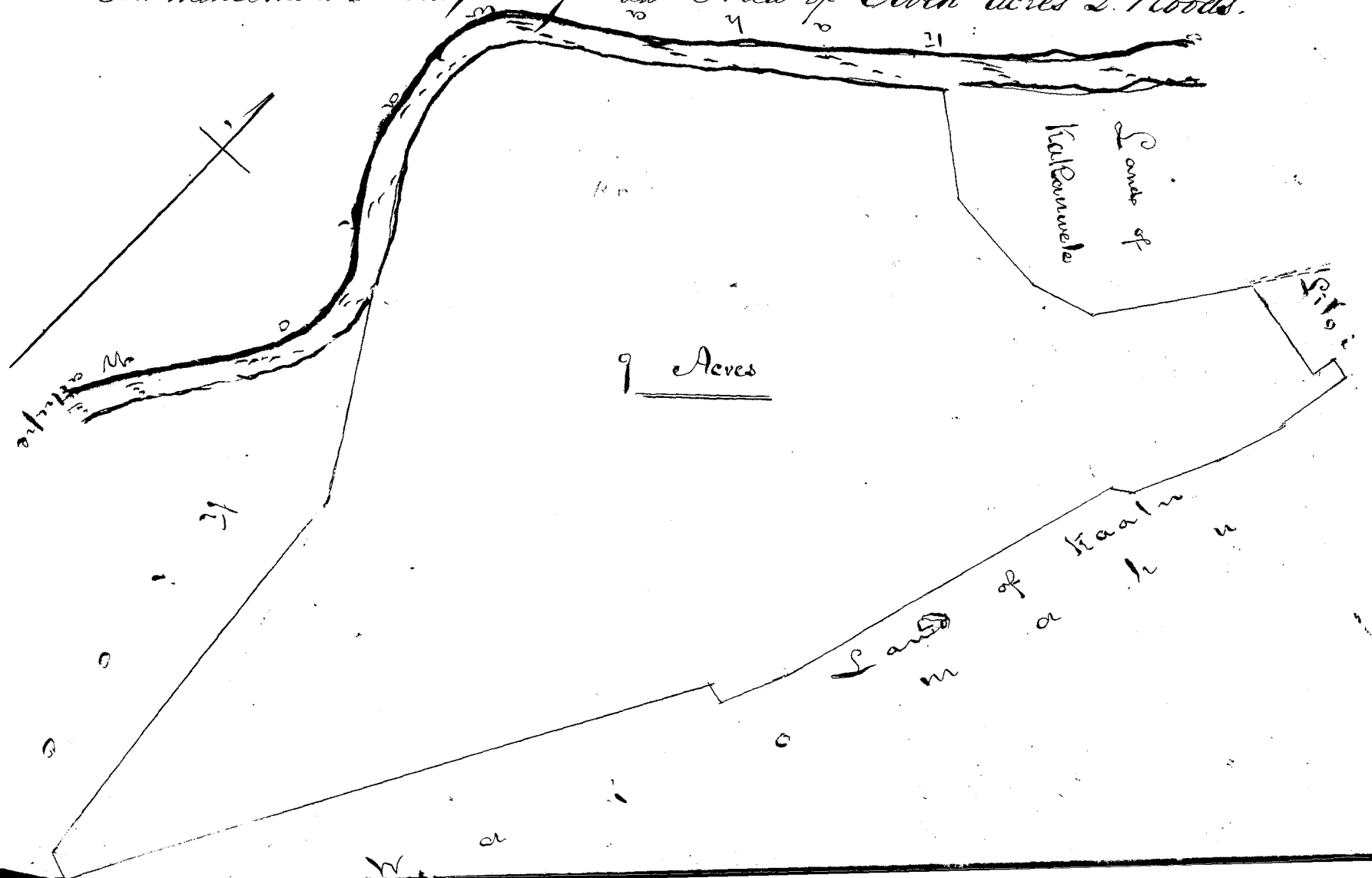
S 19° 30' W 1 $\frac{31}{100}$ Ch. bounded by land called "Waioniau"
 S 31° W $\frac{80}{100}$ " " " "
 N 79° 30' W $\frac{21}{100}$ " " " "
 S 30° W 6 " " " "
 S 35° W 3 $\frac{42}{100}$ " " " "
 N 51° W $\frac{10}{100}$ " " " " 1000
 N 2° W. 6 $\frac{26}{100}$ " " " "
 N 26° 30' W 3 " " " "

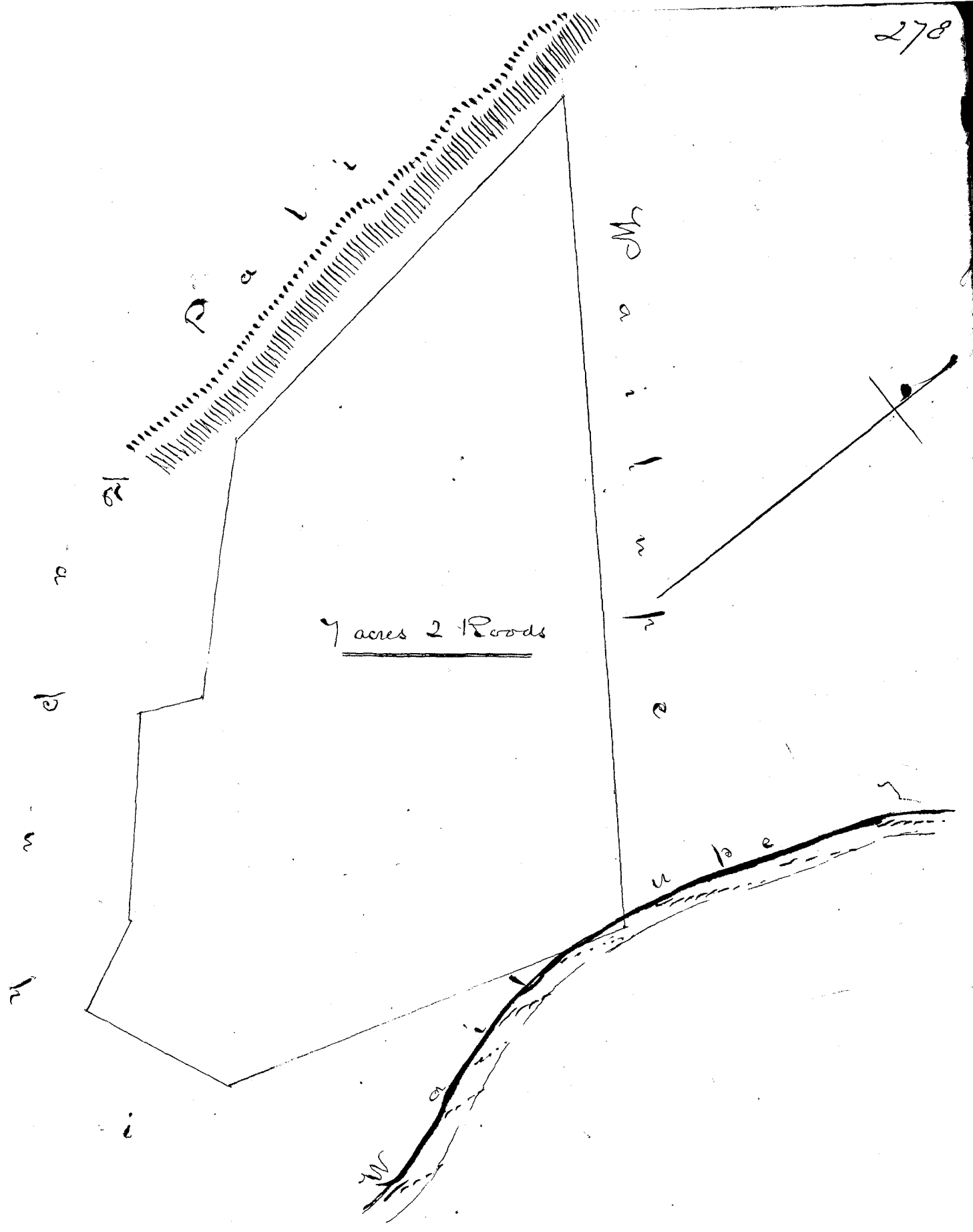
To the Easterly bank of River "Waitupe" - thence following the Easterly bank of said River to point of commencement - comprising an area of Nine Acres
 Part 2.

"Commencing at a large Rock at foot of the Pali called Palolo at the N. Westerly corner of this lot - running from thence S. 57° E 13 Chains to Westery side of River Waitupe, nearly opposite a certain Kala Hee - thence S 14° 30' W. 6 $\frac{30}{100}$ Ch. near an auwai (stream) bounded by land called Kapuhi - thence

S 67° 30' W 2 $\frac{50}{100}$ Ch. bounded by Kapuhi
 N 26° 30' W 1 $\frac{62}{100}$ " " "
 N 50° W 3 $\frac{26}{100}$ " " "
 N 24° W $\frac{93}{100}$ " " "
 N 44° W 4 " " "

To a Rock at foot of Pali - thence following near foot of Pali to point of commencement - comprising an Area of Seven acres 2 Rods.






7 acres 2 Rods

December 7th 1854

Costs - survey being paid by Claim.
 W. L. Lee
 G. M. Robertson
 J. H. Smith
 J. Kekaualaha

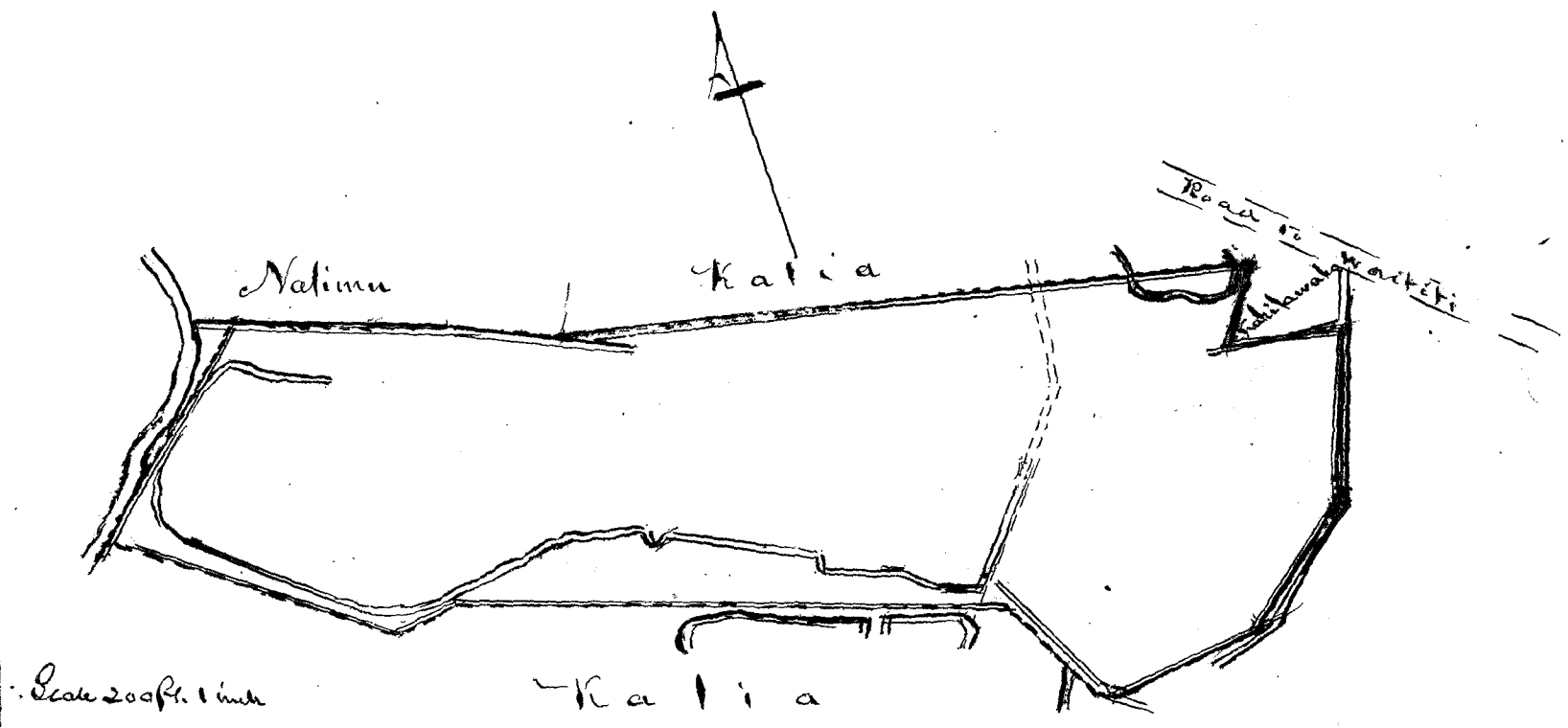
47.00



Claim N^o 2081 Kaonoanea for Loeau.

Evidence having been taken by the Commission on the above Claim and the right therein established, We award to Kaonoanea for & in behalf of Dane Loeau, a fee-simple title, to the following described lot of land by W. Webster, situated in Kalia, Waikiki, Island of Oahu - reserving native rights that may be situated therein.

Commencing at S. Corner of Natimui's land (House lot) the boundary runs along Kalia 74° S. 40 E. 760 ft. thence along Kahilawaho's lot S. 29° 30' W 84 feet, S 73.0 E 124 ft. thence along a ditch S 27-15 W. 185 ft. thence along side of ditch S. 52.0 W 163 ft. & S 87.30 W. 178 ft. - thence N. 52.10 W. 54 ft. thence along side of a ditch bounded by Kalia N. 19.30 W. 102 ft. thence along Kalia N. 68.0 W 606 ft. S. 88.0 W. 80 ft. & N. 49.45 W. 311 ft. to the side of a stream thence up along side of stream N. 47.45 E 280 ft. thence along Natimui's House lot S. 65.15 E 365 ft. to commencement
Area 9 ⁸²/₁₀₀ Acres.



March 26, 1855
Cost of Survey paid by Cl^t 15.00
S. M. Robertson
J. H. Smith
J. Kekaulakao

	" Pa. Mulihee"	Paikma	Teopu	1.15		Kaitua	Pakale	.37
Raai-puaki	Pakale	"	"	.26		"	"	.51
Kuumata		Kama loto	"	.19	$\frac{.26}{.19} = 1.67$	"	"	.14
		"	Konuaula	1.90		"	"	.02
		"	"	.94				
		"	"	.85				
				38.69				

He mau pahale kona e hokoia ma ke ano Alodio e like me ke Kanawai, a o na kii i kopeia maanei, oia ke hoko na Luna houna ma ke ano Alodio.

Apana 68.

Pahale ma Kailua, Kona, Hawaii.
 Pa o Loe, E hoomaka ma ke kii anahua makai o keia pa, a e holo Akau 62° 30' Kom. 58 pautek ma ke one malo ma kahi waiho wale, a hiki i ke pautek kii Hema o ke kahuahale kau waa o ke Aupuni, alaila Akau 27° 30' Hikiina 3 kaulahao me 25 pautek ma ke kahuahale kau waa, a hiki i ke pautek kii Hikiina ma ke kahuahale kau waa, alaila Hema 56° Hikiina 50 Pautek, a me Hema Lina Hema 14 pautek, a Hema 56° Hikiina 44 pautek, a me Hema 15° 30' Hikiina 121 pautek, ma kahi waiho wale ma ke kahuahale o keia pautek i ke pa o Amara, alaila Hema 70° Kom: 64 pautek, a Hema 31 pautek, a Hema 72° 30' Kom: 43 pautek, a me Hema 11° 30' Hikiina 57 pautek, ma ke pa o Amara, alaila Hema 77° 30' Kom: 144 pautek, ma kahaone a hiki i ke hoomaka ana.
 Eia ka Ii 37/100 Eka.

Apana 36. Pahale ma Hoopu, Kailua, Hawaii

Pa o Aulikee. E hoomaka ma ke kii Hema o keia pahale, ma ke pa o pohaku, a e holo Akau 65° 30' Hikiina 100 Pautek, a me Akau 48° Hikiina 93 pautek ma ke kii, a me ke pautek pohaku, Hoopu a hiki i ke kii Hikiina o keia e hiki ana me ke Alanui, alaila Akau 36° Kom. 368 pautek, a me Akau 46° Kom: 222 pautek, ma ke Alanui a hiki i ke kii Komohana Akau o keia pa, alaila Hema 50° Kom: 135 pautek, a Hema 37° Hikiina 111 pautek, a me Hema 50° Kom: 86 pautek ma kahi waiho wale Alanui a me ke kii a hiki i ke kii waiho pohaku, alaila hiki a holo i ke kii mua ma ke pautek pohaku a hiki i ke kii ma keia ana.
 Eia ka Ii 1/100 Eka.

Apana 38. Pahale ma Hoopu, Kailua, Kona, Hawaii.

Pa o Kaaipuhi. E hoomaka ma ke kii Hema makai o keia pahale. A e holo Akau 44° 30' Kom: 105 pautek, a Hema 61° Kom: 42 pautek, a me Akau 41° 30' Kom: 36 pautek ma kahi waiho wale a oas makai o keia pahale, alaila Akau 47° 30' Hikiina 53 pautek, a me Akau 41° Hikiina 136 pautek ma ke pa o Keohokalole, a me ke waiho wale, alaila Hema 48° Hiki. 133 pautek, a me Hema 33° Hikiina 48 pautek ma ke a oas ma keia pahale. Alaila Hema 51° 30' Kom: 148 pautek ma ke a oas Aule Pule a hiki i ke hoomaka ana.
 Eia ka Ii 26/100 Eka.

Apana 39.

Pa Niimahu ma Hoopu, Kailua, Kona, Hawaii
 E hoomaka ma ke kii Akau, a e holo Hema 52° Hikiina 178 pautek, ma ke kii makai o ke Alanui olohi, alaila Hema 28° 30' Kom: 1 kaulahao, ma ke waiho wale me ke Alanui, alaila Akau

Keopu 1.15
 26
 Niimahu 26
 7.678
 7.786
 Kailua .37
 Puha 51
 1.62 14
 Hoopu 1.90
 94
 85
 E 3.60 E 4.77
 Waimea
 Kailua
 10 E

76° 30' Kom: 2 kaulahas ma ke Alanui Papu ma Kahaone, alaila
Aka 35° Hikiina 182 pautu ma ka paia Kameianale a hiki i
ka hoomaka ana. Eia ka Iki 26/100 Eka.

Apana 41. Pahale ma Kailua, Kona, Hawaii ~
Pa o Puuloa. E hoomaka ma ke kahi Aema makai o
keia pahale, a e holo Aka 55° 30' Hikiina 137 pautu ma ke one,
wahi wahi wale a oas makai o keia pa, a hiki i ke kahi Hikiina
o keia, alaila Aka 32° Kom: 308 pautu ma ke Alanui wahi
wahi wale a hiki i ke kahi Aka, alaila Aema 47° 15' Kom: 2
kaulahas ma ke wahi wale e haalele ana i ka hualala o keia
pa i pololei ka pa, alaila Aema 44° Hikiina 295 pautu, ma
kahi wahi wale e haalele ana i na anahua o keia a oas i
pololei ka pa a hiki i ka hoomaka ana.
Eia ka Iki 57/100 Eka.
5 Sept. 1851.

Apana 42. Pahale ma Kailua, Kona, Hawaii ~
Pa o Lailaha. E hoomaka ma ke kahi Aka o keia pahale -
A e holo Aema 37° 30' Kom: 1 kaulahas me 10 pautu, ma ke a oas
Komoh: Aka o keia pa, alaila Aema 53° Hikiina 1 kaulahas
me 21 pautu ma ke a oas e pili ana me ke Loko, alaila Aka
51° Hikiina 85 pautu ma ke wahi wale no ke Alanui a hiki i
ke kahi Hikiina, alaila Aka 43° Kom: 1 kaulahas me 44 pautu
ma ke wahi wale a hiki i ka hoomaka ana.
Eia ka Iki 14/100 Eka.

Apana 45. ma Honuaula, i Kailua Kona, Hawaii ~
Pa o Papaula. E hoomaka ma ke kahi Aka o keia pahale, e
pili ana me ke Alanui. A e holo Aema 62° 30' Kom: 253 pautu ma
kahi wahi wale no ke Komohiki, - a hiki i ke kahi no ke kahi - alaila
Aema 33° Hikiina 100 pautu, a me Aema 61° Kom: 75 pautu ma kahi
wahi wale, a hiki i ke pahohoe, alaila Aema 36° 30' Hikiina 4 1/2 kaulahas
ma kahi pahohoe, a hiki i ke kahi Aema; alaila Aka
61° 30' Hikiina 365 pautu ma ke a oas Aema o keia pa a hiki i ke
Alanui, alaila Aka 40° Kom: 5 kaulahas me 60 pautu ma ke kahi
makai o ke Alanui a hiki i ka hoomaka ana.
Eia ka Iki 1/100 Eka.
Aug. 30. 1851.

Apana 46. Pahale ma Honuaula, i Kailua, Kona, Hawaii.
Pa o Papai. E hoomaka ma ke kahi Hikiina makai o keia
Pahale. A e holo Aka 25° Kom: 3 kaulahas ma kahi wahi wale, a
alaila Aka 64° 30' Kom: 95 pautu, a Aema 73° Kom: 122 pautu,
a me Aema 59° Kom: 132 pautu, ma ke kahi Aema o ke Alanui,
Saron a hiki i ke kahi Komohana, alaila Aema 30° Hikiina

252 pauteku, ma ke Alanui hele loa, a hiki i ke kahi Hema, alaila huli a holo i ke kahi mua 295 pauteku, ma ke waiho wale, a me ka pa o Haamio a hiki i ke hoomaka ana -
Eia ka Ili 94/100 Eka -

Aug 30. 1851.

Apana 47. ma Kuitia i Kona, Hawaii -

Tahale ia Nakeana o Kahi i Homaula -

Ehoomaka ma ke kahi Kom; o keia pahale. A e holo Hema 37° Sikiina 239 pauteku, ma keahi waiho wale, alaila Akau 66° 30' Sikiina. 333 pauteku ma ke Ala ololi, alaila Akau 26° 30' Kom; 120 pauteku ma ka pa o Keawe, a Akau 30° Kom; 110 pauteku, ma ka pa o Naska e moho ana a hiki i ke Alanui o Sarona, alaila Hema 71° Kom; 90 pauteku, a me Hema 66° 30' Kom; 285 pauteku ma keahi e pili ana me ke Alanui Sarona a hiki i ke hoomaka ana. Ma ia Pahale 85/100 Eka.

Apana 37.

Tahale Hale Hana loli ma Keopu -

Ehoomaka ma ke kahi Hema e pili ana me ke Alanui Sarona a e holo Akau 34° Kom; 101 Pauteku, a me Akau 29° 30' Kom. 15 pauteku, ma keahi waiho wale o ke Alanui, alaila Akau 69° Sikiina 173 pauteku, kahi, a me Hema 30° Sikiina 109 Pauteku, ma ka pa o Kahi lona o Mahuka a hiki i ke Alanui Sarona, alaila Hema 67° 30' Kom; 165 Pauteku ma ke Alanui Sarona waiena o keia me ka pa i ka paia o Papa a hiki i keahi i hoomaka i. Ma ia Pahale ke 9/100 Eka.

Apana 55. Tahale ma Kawaihae, Kohala, Hawaii.

Kawaihae.

Ehoomaka ma ke kahi Sikiina makai o keia pa, a e holo Akau 30° Kom; 49 1/2 kapuwai, ma ka aao makai o ia pa a hiki i ke kahi, alaila Akau 62° Sikiina 81 1/2 kapuwai, ma ka aao Akau o keia pa, a hiki i ke kahi Akau, alaila Hema 30° Sikiina 41 1/2 kapuwai, ma ka aao mauka o ma pa nei, a hiki i ke kahi Sikiina mauka, alaila huli a holo i keahi ma ka aao Hema o keia pa, a hiki i keahi i hoomaka i. Eia ka Ili 104 Apana.

27 Aug. 1851.

Apana 56 Tahale ma Kawaihae, Kohala, Hawaii -

Pohuai.

Ehoomaka ma ke kahi Hema o keia Pa ma kaha kai, a e holo Akau 42° Sikiina 170 Pauteku, kahi, a me Hema 38° Kom; 234 pauteku ma keahi waiho wale o ke Konoheki a hiki i ke poh; hoi - lona x, alaila Hema 55° Kom; 122 pauteku, a Hema 2° Kom; 70 pauteku, a me Hema 52° Kom; 60 pauteku, ma keahi waiho wale me ke Konoheki a hiki i ke poh; hoi i waihoia ma ke kai, alaila aku 223 pauteku

North ... original ... 11/11/54

ma ka nini pohaku ma kahakai, a hiki i ka hoomaka ana -
 Ma ia Apana 575 unana -

Aprila 27. 1851.

104
 575
 679

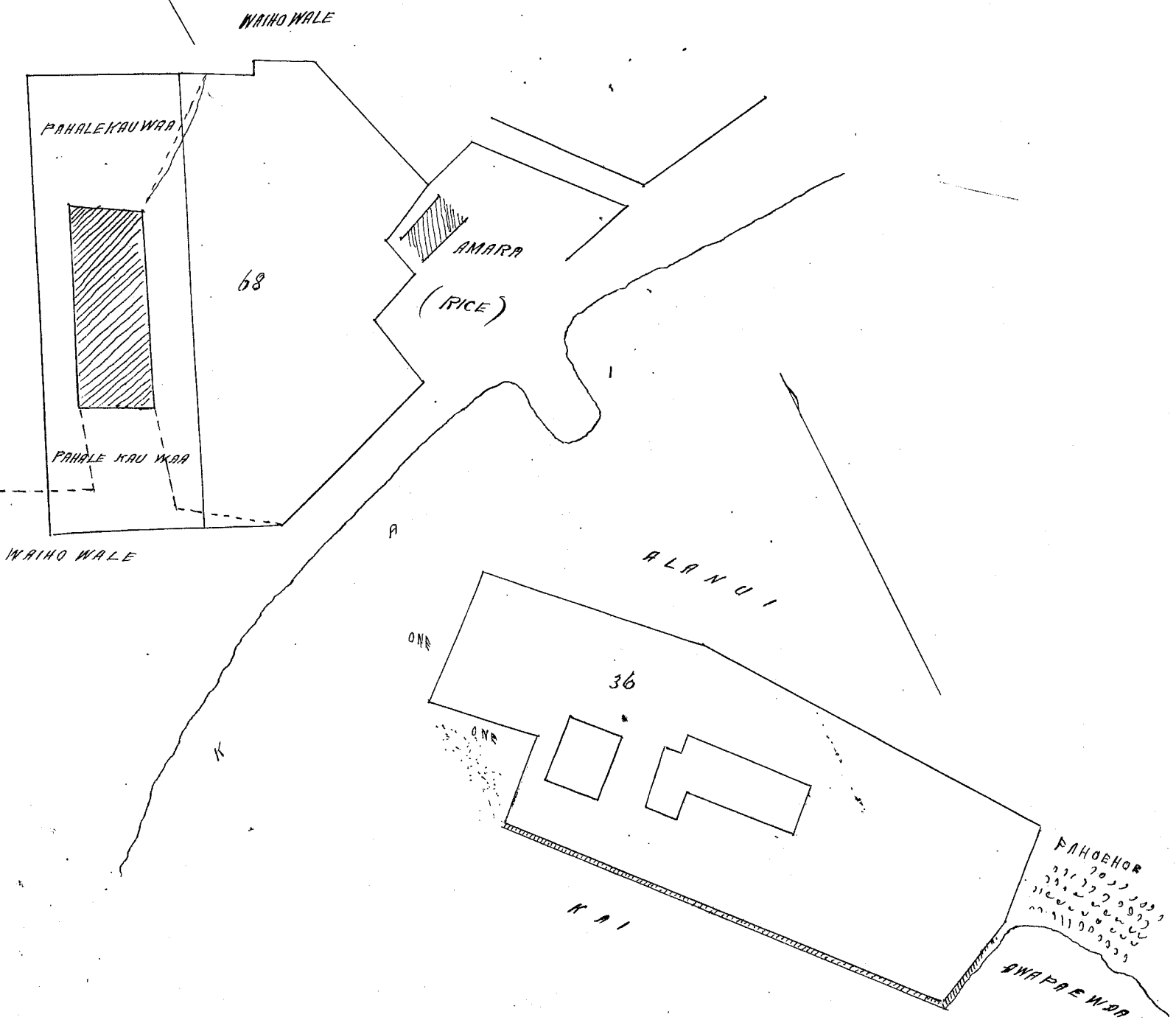
Apana 58. Aina ma Waimea, Kohala, Hawaii

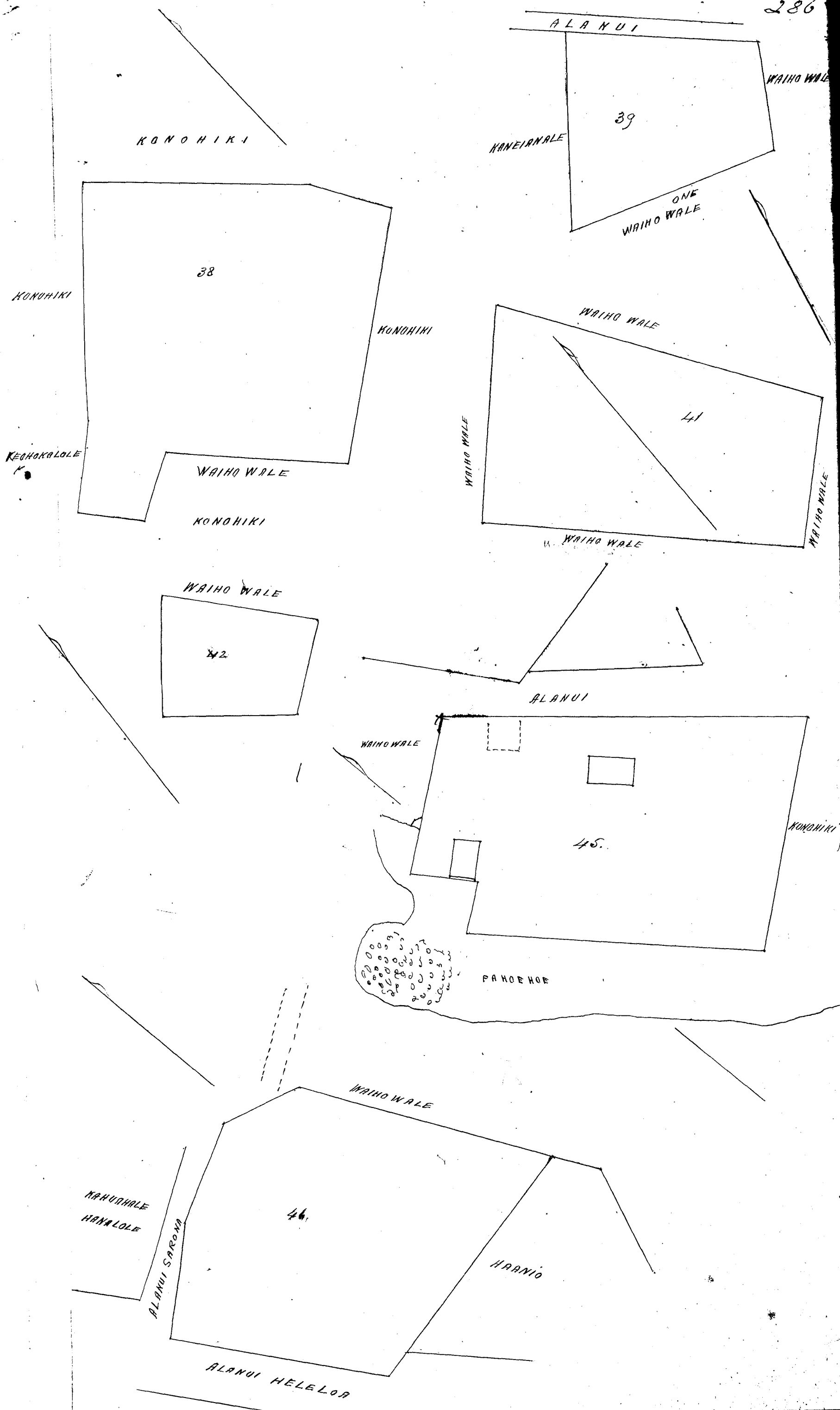
Pahale Kamakohou

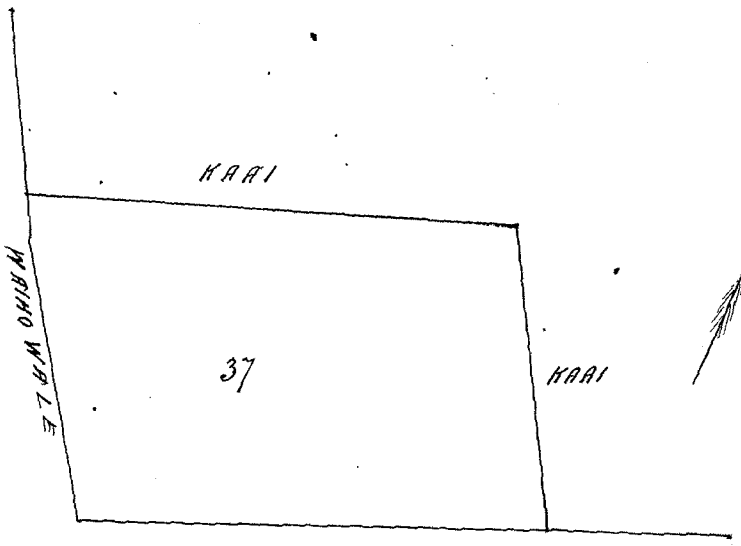
E hoomaka ma ka pohaku i Kukulua
 ma ka lani Akeu o ke Kahawai, ke kahi Aina o keia pahale, e
 ke ana he 36 paaukai mai ke kahi Kukuna o ka Pahale o Manua
 aku. A e holo Akeu 43° Kom: he 10 kaulahas me 26 paaukai ma
 ke ke Alii me Manua a me ke Alii a hiki i ke kahi Komohana
 makai o keia, alaila Akeu 48° Kukuna, he 9 kaulahas me 83
 paaukai ma ka aina o ke Alii a hiki i ke kahi Komohana
 Akeu, alaila Aina 51° Kukuna he 7 kaulahas me 64 paaukai ma
 ke ana o ke Alii a hiki i ke pohaku ma Kahawai, makai iho
 o keahi ala haka lili o ka haole Amara, alaila huli i kai a
 holo pololei ma ka make o ke Kahawai a hiki mo i keahi i
 hoomaka i. Eia ka Iki he 10 Eka.

Waimea Aug. 18. 1851.


S. P. Kalama
 Ana Aina



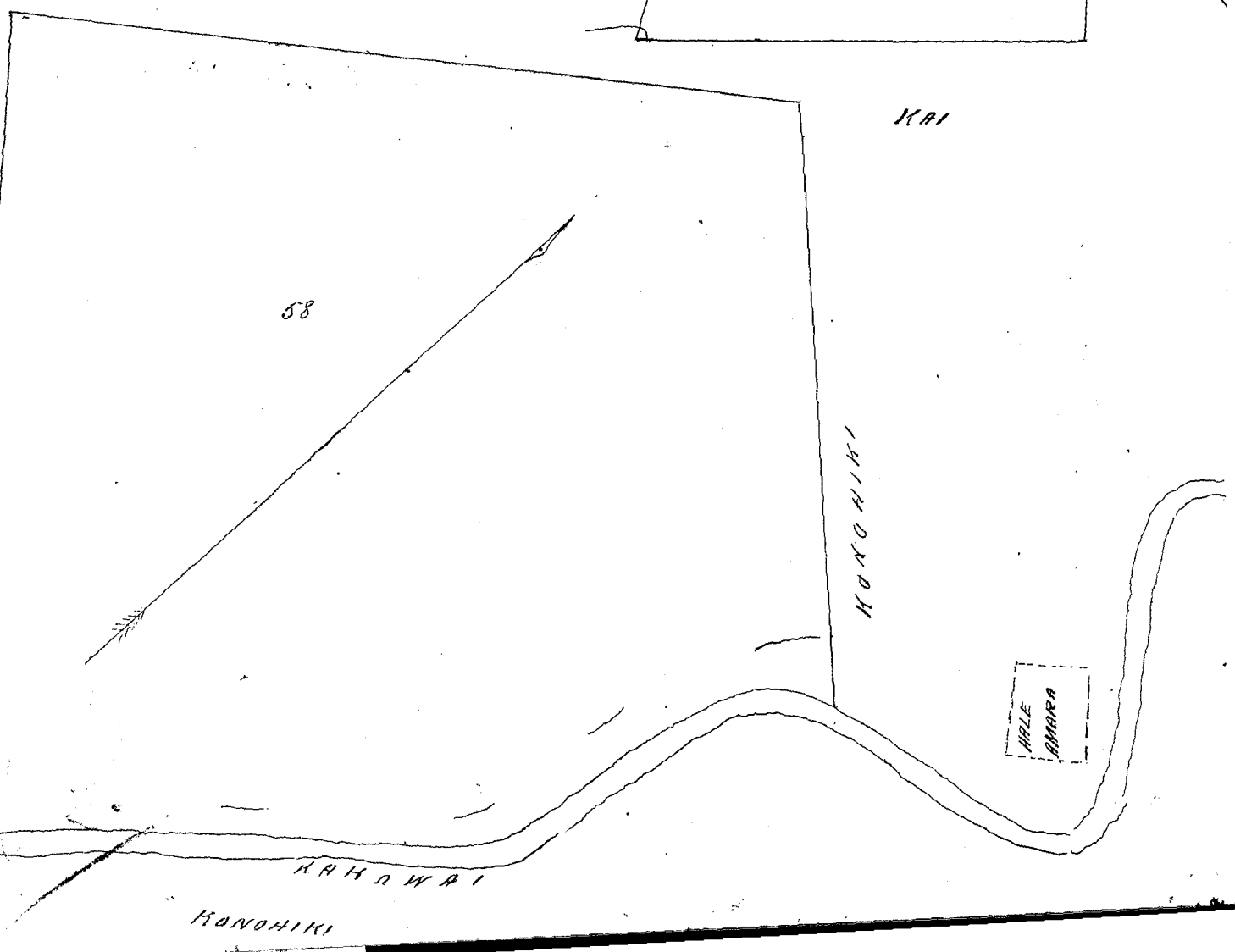
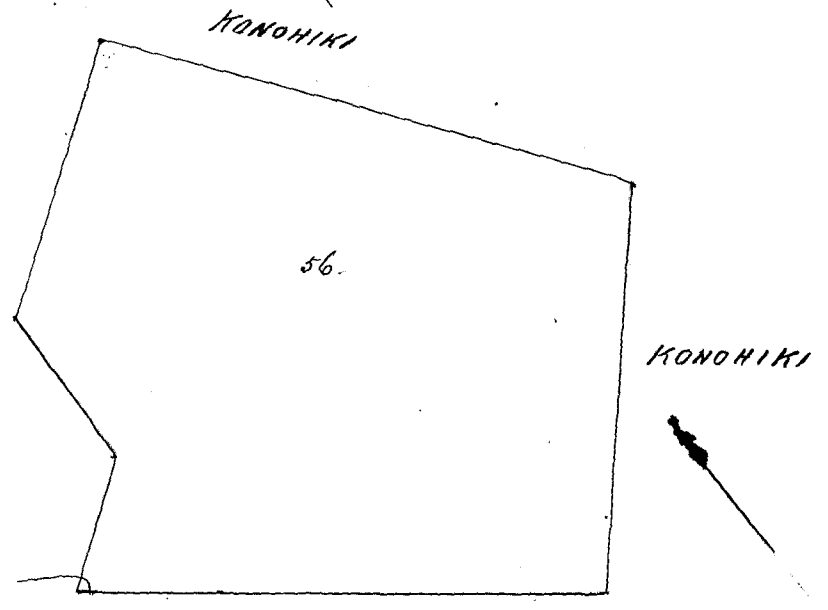
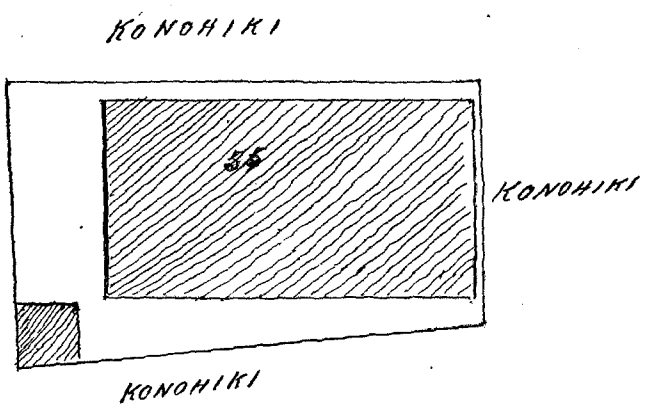





ALANUI SARONA



PAHALE PAPA



Ukupa'oua

\$25.00

G. M. Robertson
J. Kaulahao
J. H. Smith

Honolulu Maraki 29, 1855.

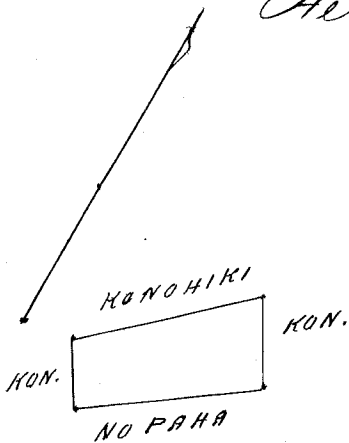
Heleu 7234 Leonui

Kalihi, Kona, Oahu

Ke Puhale ma Puhale, Kalihi, Oahu.

E hoomaka ma ke kahi Komohana, e hele ana Hema $31\frac{1}{2}$ Hk. i 0.63 kh. ma ke Konoiki; Malaila aku Akau 58° Hk. 2.00 kh. ma ke Paha hale, Malaila aku Akau 31° Kom. i 1.00 kh. ma ke Konoiki Malaila aku Hema 47° Kom. i 2.10 kh. a hiki i ka hoomaka ana -
He $\frac{16}{100}$ Eka

A. Bishop
Ma ana -



Ukupa'oua

\$2.00

G. M. Robertson
J. Kaulahao
J. H. Smith

Honolulu Maraki 29, 1855.

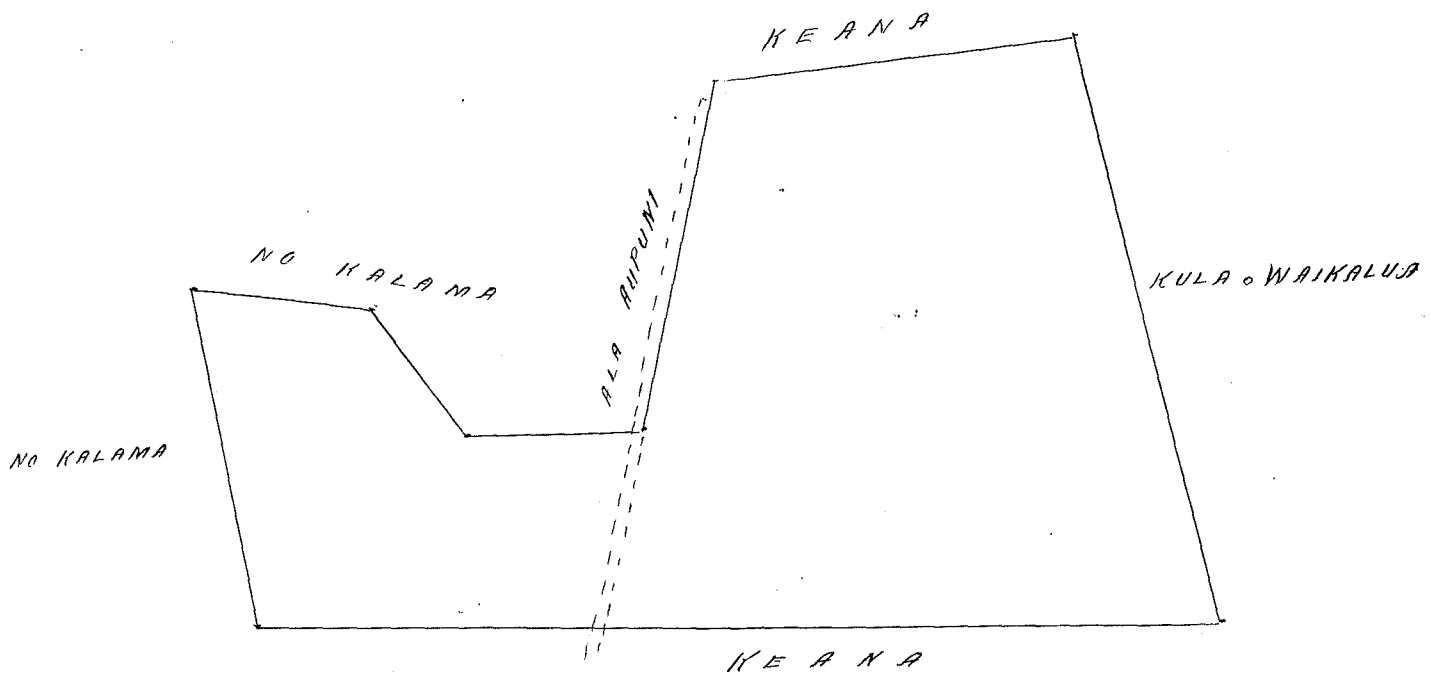
Heleu 4216 Kaiheekolu

Kaneohe, Koolau-poko, Oahu

Kula Kivakaale ili o Waikahaloo, Kaneohe, Oahu.

E hoomaka ma ke kahi Hema e hele ana Akau 45° Hk. i 6.36 kh. ma Kula o Waikahu. Malaila aku Akau $37\frac{1}{2}$ Kom. i 3.80 kh. ma ka palena o Keana, Malaila aku Hema 70° Kom. i 3.75 kh. ma ke ala Oupuni. Malaila aku Akau $32\frac{1}{2}$ Kom. i 1.85 kh. ma ke Kalamo, Malaila aku Akau 20° Hk. i 1.70 kh. Malaila aku Akau 26° Kom. i 1.80 kh. ma ke Kalamo, Malaila aku Hema $47\frac{1}{2}$ Kom. i 3.60 kh. ma ka palena no Kalamo, Malaila aku Hema 30° Hk. i 10.10 kh. ma ka palena o Keana a hiki i ka hoomaka ana -

4 Eka $1\frac{43}{100}$ kh. huimaha. A. Bishop
Ma ana -



Mokupuni loa

\$8.00

G. M. Robertson
 J. H. Smith
 J. M. Kaulahao

Honolulu Maraki 29. 1855.

Helu 6616 Nuuanu

Waikiki, Kona, Oahu

Kuleana aina ma Kaluakole ili aina ma Waikiki, Mokupuni Oahu. 3 Loikalo.


E hoomaka i ke ana ma ke kahi Hikina mauka o keia pili ana me ke Nawaihoe, a me ke Kamaile ma Kapa Auwai Pohaku Hoalonaia x. A holo ma ke Nawaihoe Akau 63° Komohana 267 fuanuku i ke Kahalelulii. Hema $21^{\circ} 30'$ Kom: 134 fuanuku i ke Ala. Hema $60^{\circ} 30'$ Hikina 262 fuanuku ma keia aoas o ka auwai pili me ke Kamaile. Akau 22° Hikina 150 fuanuku, alaila hiki i kahi i hoomaka i.

Malaila $\frac{37}{100}$ Eka.

Honolulu Oahu -
 Maraki 26. 1855.

J. W. Makalena
 Ana Aina.

S.C. KAUL. IMAHA



Ukupa'aua

\$3.00

29^o

G. M. Robertson
H. Smith
J. Kekaulaao

Honolulu Maraki 29, 1855.

Stela 1459 Kauhewa

Wai'iki, Kona, Oahu

Aina ma Wai'iki, Kona, Oahu
Apana 1. Kauhakale ma Hamohamo.

E hoomaka ana ke kahi Akaw, a e holo Aema 44° Aikina
50 Pautu, ma ke aia o ke Kono'ohiki, alaila Aema 46° Kom; 133 Pautu,
ma ke kauhakale o Kai'ohupuwale, alaila Akaw 44° Kom; 50 Pautu,
ma ke Alanui one, alaila Akaw 46° Aikina 133 pautu ma ka palena o
Kalia, me Hamohamo i pili ana me kahi waiho wale a me ke
Kauhulenui a hiki i ke hoomaka ana. 6 1/100 Eka.

Apana 2. 2 Loi me 2 Auwai
ma Kamookahi.

S.P. Kalama i ana.

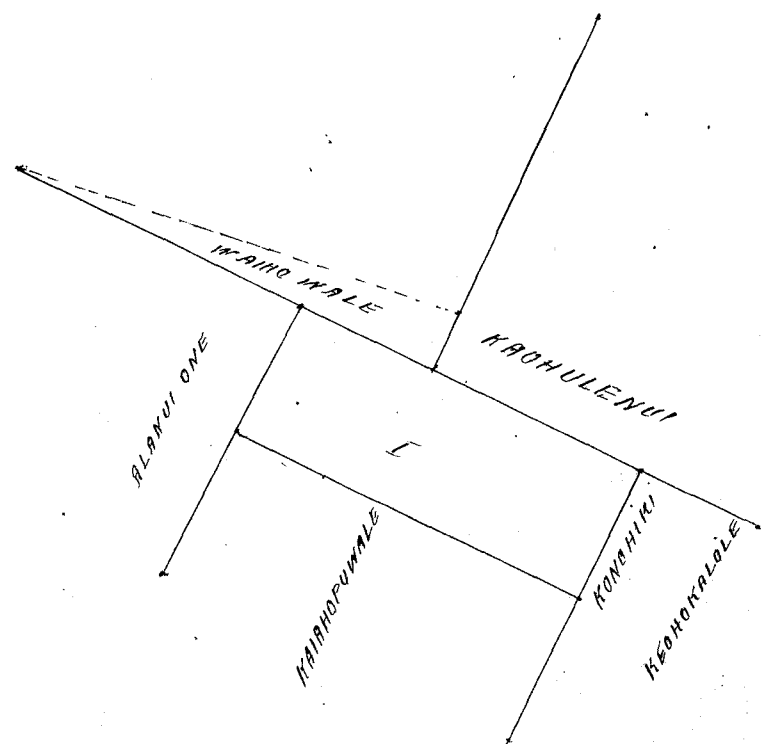
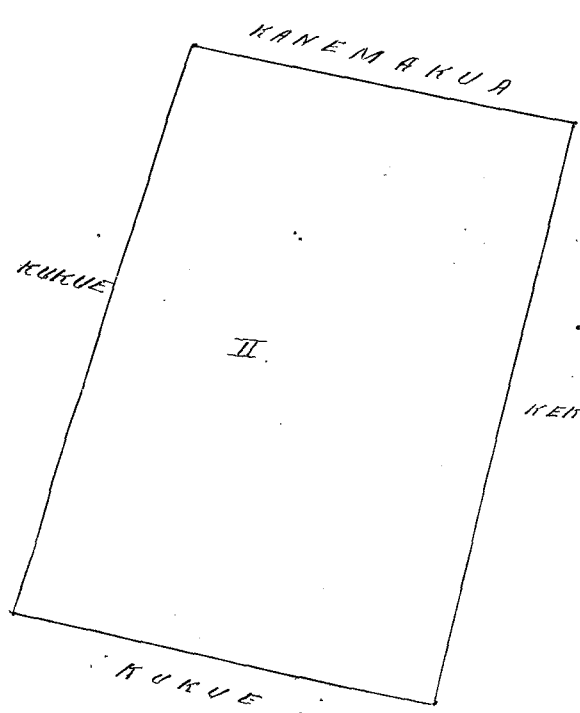
E hoomaka ma ke kahi Aema, a e holo Akaw
32° 30' Aikina 153 Pautu ma ka loi o Kuku'e, alaila Akaw 58°
Kom; i 210 Pautu, ma ka loi o Kekahuna, alaila Aema 32° Kom;
135 Pautu mawaenakomo o ka Auwai, ma ka aia o Kanema =
Kua, alaila Aema 52° Aikina 210 Pautu ma ka loi o Kuku'e a
hiki i ke hoomaka ana. 3/10 Eka.

(Ino S. Lyons Sur.)

Pauka 365/1000 Eka -

Maraki 17, 1855.

S.P. Kalama
Ana Aina



G. M. Robertson

J. Kekaulaao

J. H. Smith

Honolulu Maraki 29. 1855.

Hele 1222 Alua

Kapalama, Kona, Oahu -

Aina ma Kapalama, Kona, Oahu -

Ahana 1 & 2. Ehua Loi.

E hoomaka ma ke kahi Akau o ka loi e pili ana me
 Kahawai, Ae holo Hema 46° Aikina 2½ kaulaao, pili me ka loi o
 Maluui, alaila Hema 47° Kom: 203 Pautu a me Hema 36° 15' Aikina
 2 kaulaao pili me ka loi o Ku, alaila Hema 53° 45' Kom: 209 Pautu.
 pili me ka loi o Konoohiki, a me Akau 37° Kom: 180 Pautu, pili me
 "Pelekane" ma ke Konoohiki a hiki i ke kahi Hema o ka Loi o Nako,
 alaila Akau 46° Aikina 204 Pautu, a me Akau 44° Kom: 246 Pautu
 pili me ka Loi o Nako a hiki i ka lili Kahawai, alaila Akau
 47° Aikina 203 Pautu ma ka lili Hema o ke Kahawai, a hiki i ke
 hoomaka ana - Ka Ili 87/100 Eka

Ahana 3. Kahuahale.

E hoomaka ma ke kahi Aikina o Kua Kahuahale. Ae
 holo Akau 46° Kom: 141 Pautu me Konoohiki, Hema 50° Kom: 134 Pautu,
 me ke Anapuni. Hema 36° 30' Aikina 178 Pautu me Kikona, a me
 Akau 36° 45' Aikina 165 Pautu me ke Konoohiki a hiki i ke hoomaka
 ana. Ka Ili 23/100 Eka.

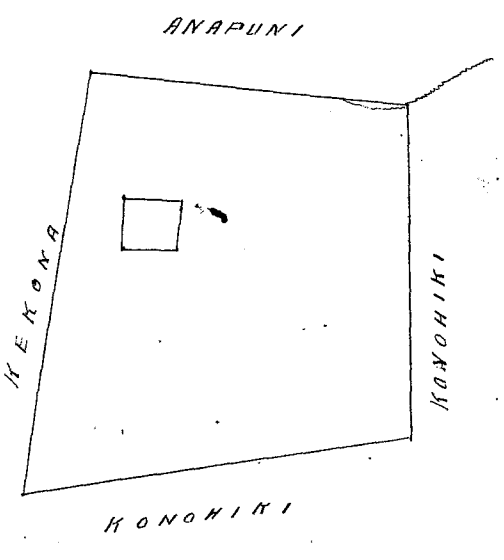
Pauwa 1 12/100 Eka.

S. P. Halama

Aina aia

K A H A W A I

Okatoba 6. 1854.



1 IN. 100 F. SCALE

Ukupauloa

\$4.00

G. M. Robertson
J. H. Smith
J. Kekaulaha

Honolulu Maraki 29. 1855.

Helu 4211 Taululaau

Rahalo
Manoa, Waikiki, Hona. O.

Apana 1. Pahale me Kula mahiai.

E hoomaka ma ke kahi Hikina mauka, Ae holo Hema 55°
Kom: 3 kaulaha e moku ana i ke Alanui, alaila Akau 43°45' Kom:
4 kaulaha i ke Akakahi, alaila Akau 55° Hikina 3 kaulaha ma ka
aina o ke Konoiki, alaila Hema 43°45' Hikina 4 kaulaha ma ke ke
Konoiki a hiki i ke hoomaka ana. 1 2/10 Eka.

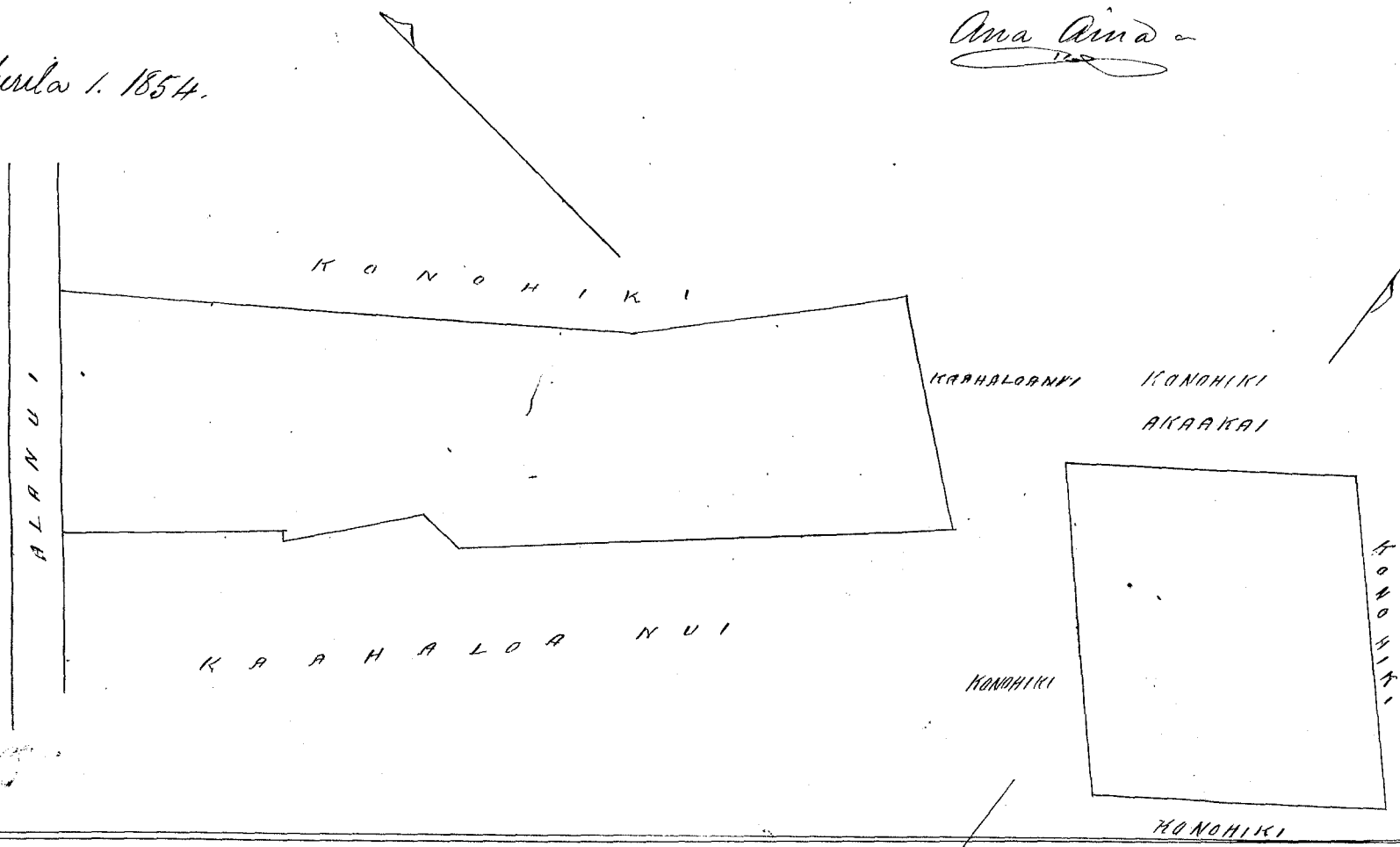
Apana 2. 3 Loo.

E hoomaka ma ke kahi Konoiki o keia Apana ana ma
ke kahi Hema o ke Alanui, alaila Hema 48° Hikina 132 Pautu, a mence
kupono Lima Akau 6 pautu, a Hema 57° Hikina 84 pautu, Hema 6°
Hikina 30 pautu, a Hema 141 Pautu, e pili ana me Kaahaloa nui
o Manana, alaila Akau 55° Kom: 170 Pautu a me Akau 43° 3/4 Kom:
342 Pautu ma ke ke Konoiki a hiki i ke Alanui, alaila Hema 44°
Kom: 146 Pautu a hiki i ke hoomaka ana. 9/100 Eka -

Eia ka Iki a pau 1 89/100 Eka.

S. Palama
Ana Ana -

Aperila 1. 1854.



Ukupauloa

\$5.00

G. M. Robertson
J. H. Smith
J. Kekaulaha

Honolulu Maraki 29. 1855.

Hele 3727 Manuwa.

Waikiki, Kona, Oahu.

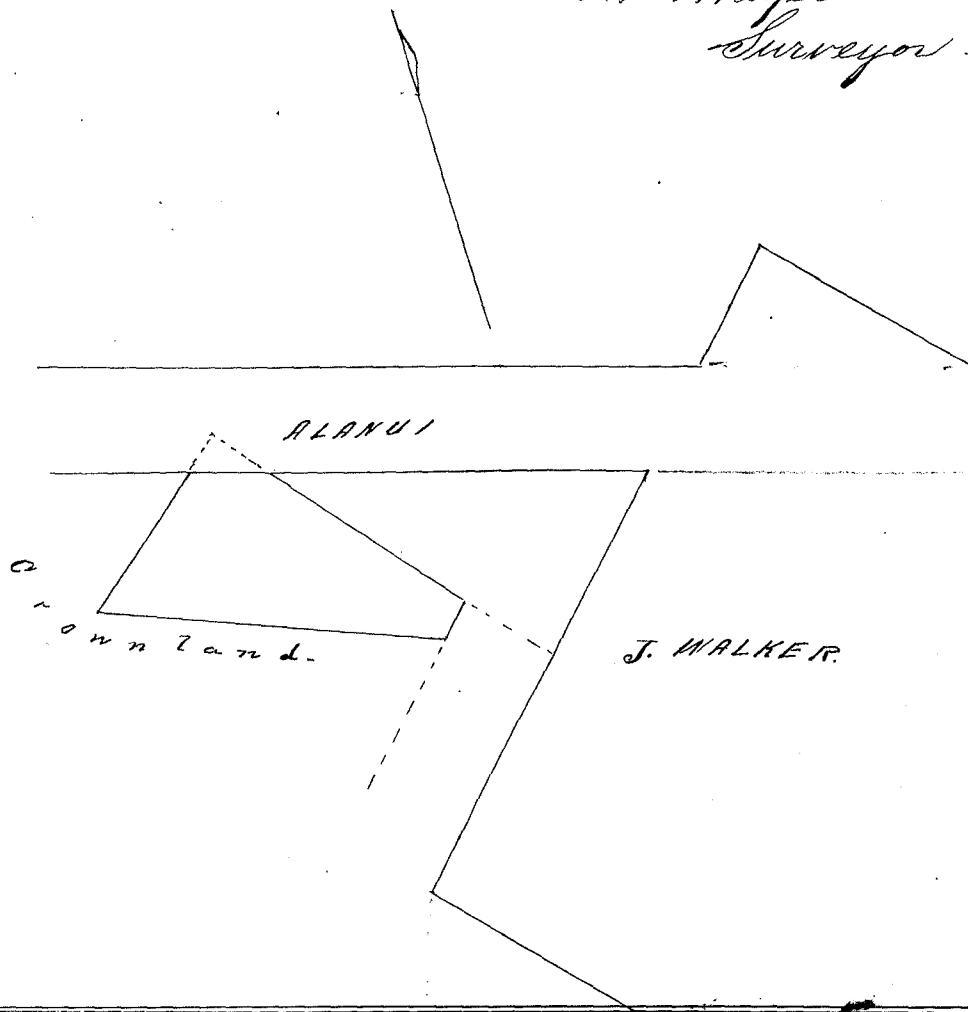
Aina pahale o Manuwa, Pawa, Waikiki, Kona Oahu.

E hoomaka ana ke kahi Maaka Ewa o keia ma ke
Alani ma waena, a e holo Aema 77 Hiki. 58 pake. ma ke alani ma-
waena, alaila Aema 43° Hikiina 1 kaul. 65 pake. ma ke Aupuni, alaila
Aema 43½ Kom: 28½ pake. ma ke Aupuni, alaila Aema 72° Kom: 2
kaulahas 43 pake. ma ke Aupuni, alaila Aema 46° Hi. 1 kaul. 14 pake. ma ke
Aupuni a hiki i kahi i hoomaka i.

(Ma ia Apana 217 8/10 Anana.

R. W. Meyer
Surveyor.

Okatoba 5. 1850.



Ukupaaloa

\$3.00

G. M. Robertson
J. H. Smith
J. Kekaulaha

Honolulu Masaki 29. 1855.

Hele 10823 Pale

Kalihi, Kona Oahu.

Aina ma Mokauea, Kalihi, Kona, Oahu -

Apa. 1. (Maia maia iika o Hamanaihi.

E hoomaka ana ke pohaku ma ke kahi Aema o keia aino
ma Kahawai, ke 35 Pautu, Aema 86° Hikiina o ke Laau alani i keia,
E holo ana Aema 5° Hikiina 276 Pautu e pui ana ma ke pali, A-
kema 80° Hikiina 3.80 pautu e hele ana iika ma ke kapaalua waena
o ke pali, Aema 9° 30' Kom. 346 Pautu e iho ana ilalo e anohu ana ke
waha o ke wahi a ke i ke kuku ma ke pali Aema o Kahawai,

Komohana 345 Pautu, iho i kai a hiki i ka hoomaka ana. (Ma puni
keia ana i ke ka Komohiki. Eia ka Iki 1 ²/₁₀₀ Eka.

Nov. 8. 1853.

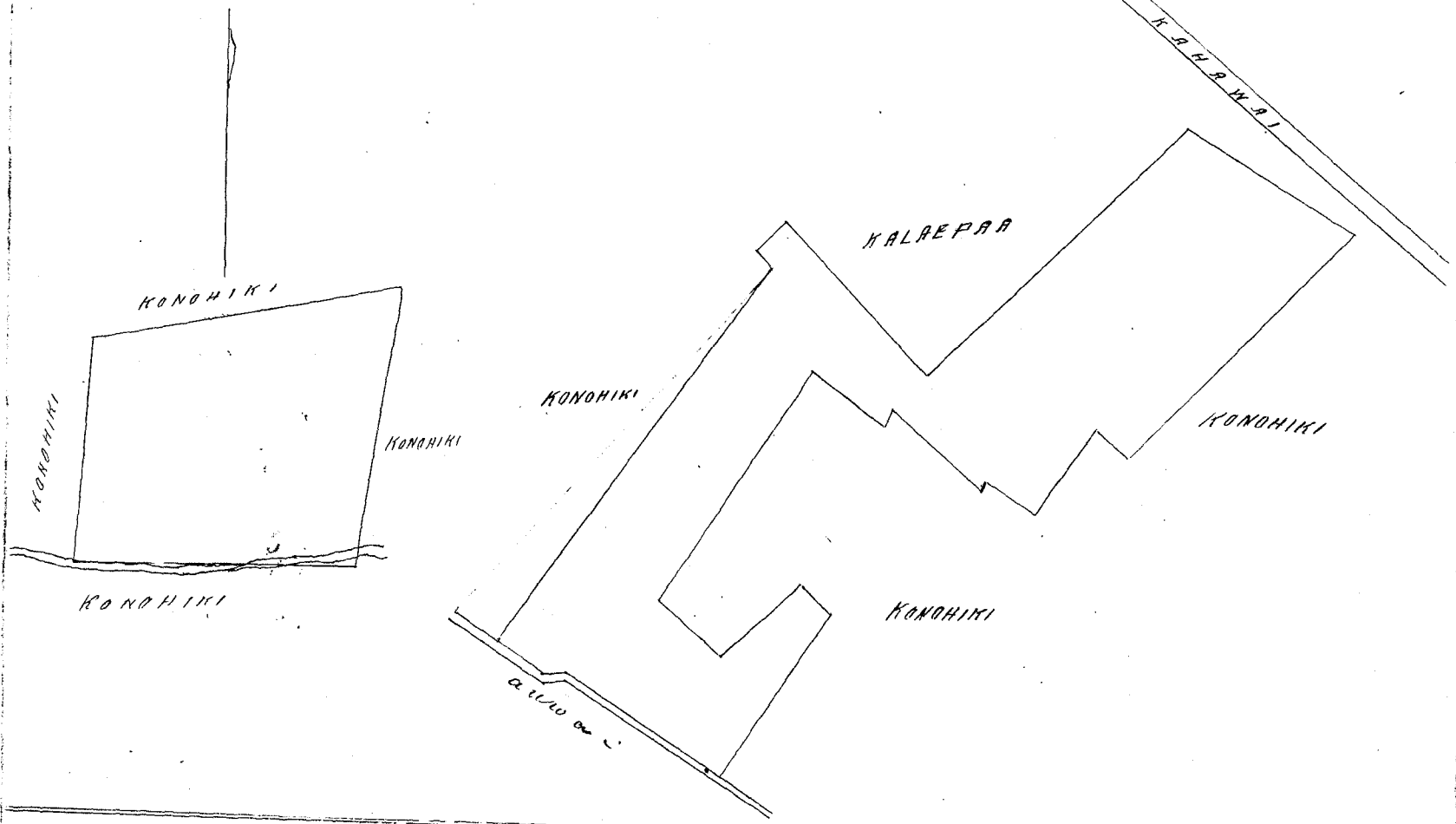
Apana 2. 15 Poi Nalo me Kulu.

E hoomaka ma ka pohaku i hoailonai x ma ka pali kahawai
ke hiki Aema o keia ana, E holo ana Aka 48° Kom: 384 pautu, Aka
39° 15' Aikina 49 Pautu, Aka 56° Kom: 127 Pautu. Aka 33° Aikina 70
Pautu, a me kupono Lina Aema 15 Pautu, Aka 40° Aikina 144 Pautu.
Aka 61° Kom: 23 Pautu. Aka 35° 30' Aikina 109 Pautu. Aka 59° Kom:
336 Pautu, Aema 38° Kom: 98 Pautu, Aema 42° 45' Aikina 128 Pautu
Aema 41° 15' Kom: 46 Pautu, Aka 58° Kom: 240 Pautu. Aka 32°
Aikina 226 Pautu. Aka 14° Kom: 27 Pautu. Aka 34° Aikina 70 Pautu
hiki Aka, Aema 56° Aikina 561 Pautu ke i ka pohaku oioi. Aka
48° Aikina 28 Pautu, pili ana me ka ana o ke Komohiki, alaila
Aema 48° Aikina 50 Pautu, Aema 45° 30' Kom: 255 Pautu, Aema
42° Aikina 110 Pautu ke i pohaku ana kuwana malalo o na pu lau =
hala. Aema 45° 30' Aikina 320 Pautu pili ana me ka ana o Halei,
Kalaepaa ka inoa a hiki i kahawai o ka Wai mui (65 Pautu i ka
wai koi.) alaila Aema 30° 30' Kom: 238 Pautu ana Kahawai a hiki i
ka hoomaka ana. Eia ka Iki 2 ³/₁₀₀ Eka.

Eia ka Iki apana 3 ⁴³/₁₀₀ Eka

S. P. Malama
Ana ana

8 Aprila 1853.



Ukupautu

\$5.00

G. M. Robertson
J. H. Smith
J. Kaulaha

Siwalehu Maraki 29. 1855.

295

Selw 4171 Kalanooa S

Kuliuta Molokai -
Kaliula

Kulana aino no Kalanooa nona ka Selw 4171 e waiho ana maloko o ke Ahupuaa o Kuliuta i Molokai.

Ap. 1. kaalo. Hoomaka ana ma ke kiki Komohana a e holo ana.

He.	58 ³ / ₄	Hi.	0.88	kaul.	pili me Pookina.
He.	79 ¹ / ₂	Hi.	0.30	"	"
Akawa	42 ¹ / ₂	Hi.	0.56	"	"
He	62	Hi.	0.34	"	"
He	39 ¹ / ₂	Ko.	0.93	"	Aupuni
He	20 ¹ / ₄	Hi.	0.87	"	"
He	89	Hi.	0.40	"	"
He	16 ³ / ₄	Hi.	0.76	"	Loko
Akawa	60 ¹ / ₂	Ko.	1.00	"	Ahaino
Akawa	46°	Ko.	1.60	"	" a ika hoomaka ana.

Okona Hi 15/100 o ka Eka.

Apana 2.

Hoomaka ana ma ke kiki Hema, a e holo ana -

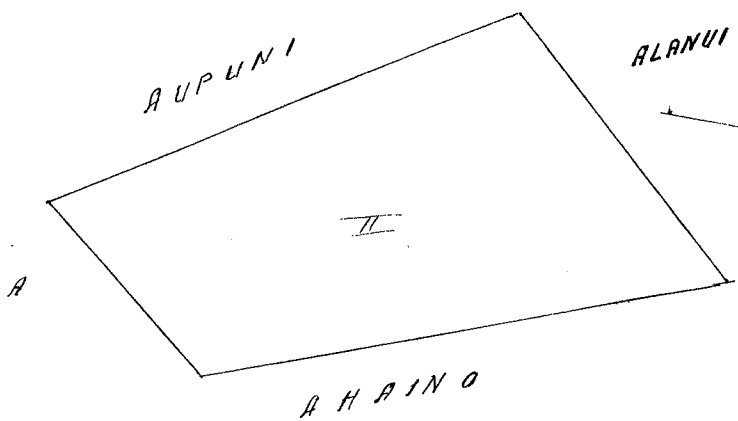
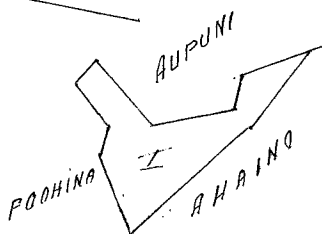
Akawa	40 ¹ / ₂	Hi.	3.56	kaul.	pili me Alanui.
Akawa	34	Ko.	5.35	"	" Aupuni
Hema	35 ¹ / ₂	Ko.	2.45	"	"
Hema	22 ¹ / ₂	Hi.	5.60	"	" Ahaino a ika hoomaka ana.

Okona Hi 1 ¹/₂ Eka.

Job. Kahema

Mea ana

Maraki 12, 1855.



Ukupauloa

\$3.00

G. M. Robertson

J. K. Aulaha

J. H. Smith

Honolulu Maraki 29, 1855.

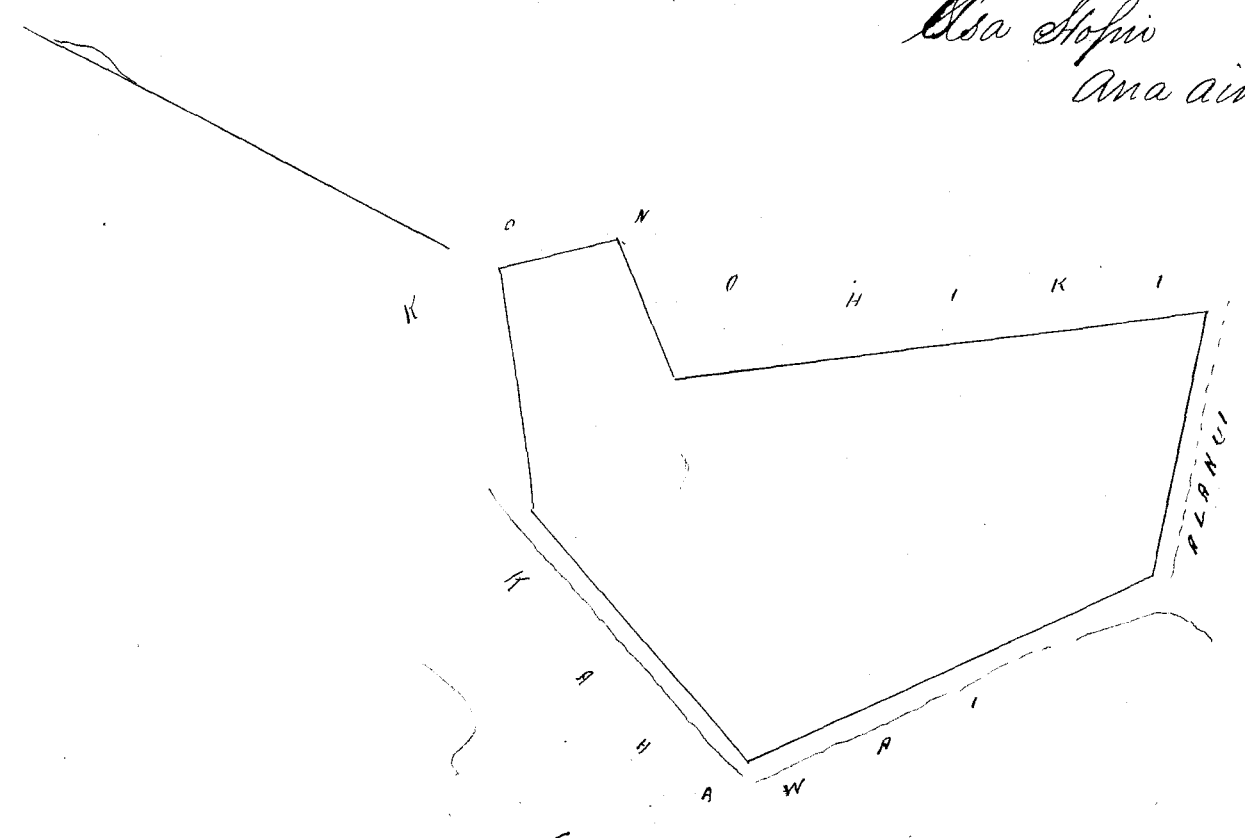
Heleu 4479 Kūikiakaale

Kaneohe Koolaupoko Oahu

He kuleana iloko o Puahua, Kaneohe, Koolaupoko - Oahu
 E hoʻomaka ana ma ke kīhi Hema a holo aku i ke

Akua	42°	Aik.	282	paauka iā Alanui
"	36½	Ko.	566	" Kōohiki
"	39½	Aik.	157	" "
"	43½	Ko.	125	" "
Hema	54	Ko.	258	" "
"	20	Ko.	346	" Kāhawai.
"	53½	Aik.	472	" " i ke kīhi ma.
			2 3/10 Eka.	

Asa Topu
 Ana aina -



Alupauloa \$4.00

G. M. Robertson
 J. H. Smith
 J. M. Kaula

Honolulu Maraki 29. 1855

Heleu 2954. Topu

Kananāua, Aana, Maui.

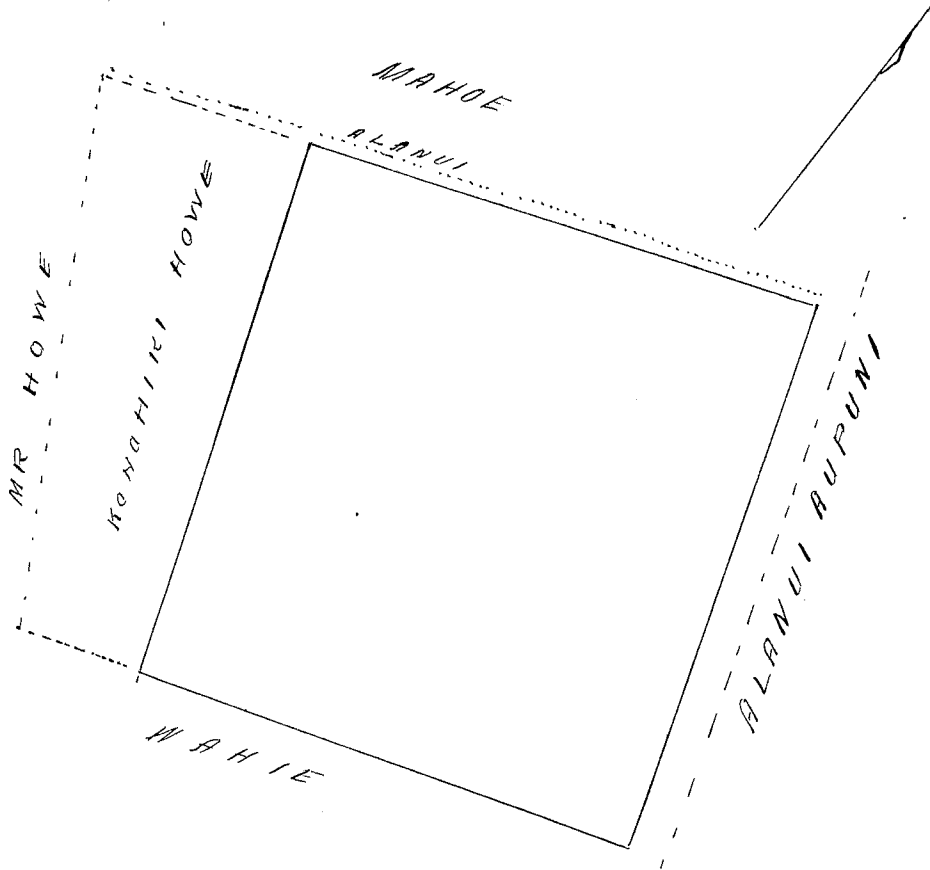
He olelo hoʻakaka i ke ana ana i ke aina kuleana o Topu, Aia
 iā Aina ma ke Alupuaa Kananāua i ke Kalana o Aana ma ke
 Moku o Maui.

E hoʻomaka ana ma ke kīhi Sikiina Hema o keia Apana aina
 a holo ana.

Akua	20°	Ko.	12.00	paauka i ke Alanui -
Hema	65¼	Ko.	1140	" Mahoe -
Hema	21°	Aik.	1160	" Mr. Howe -
Akua	71°	Aik.	1100	" Marie -

Ka Ili 13 Eka o. R. 19 Roda
 W. P. Alexander

Hoopunopunonia e Ala Hoopu
 Mu ana aina -



Ukupaoua

\$6.00

G. M. Robertson
 J. H. Smith
 J. Kekaulaao

Honolulu Maraki 29. 1855.

Helu 5593 Kapule

Honokohau, Kaaunapali Mo.

Ke ana ana i kekahi aina kule ana o Kapule e waiho ana ma ke Ukupaoua o Honokohau, maloko o ke Ala Hoopu, aia ma ke Moku o Kaaunapali i ke Moku o Maui.

E hoomaka ana ma kekahi paku ma ke Kahi Hema Komohana o ke aina o Mumu e holo ana -

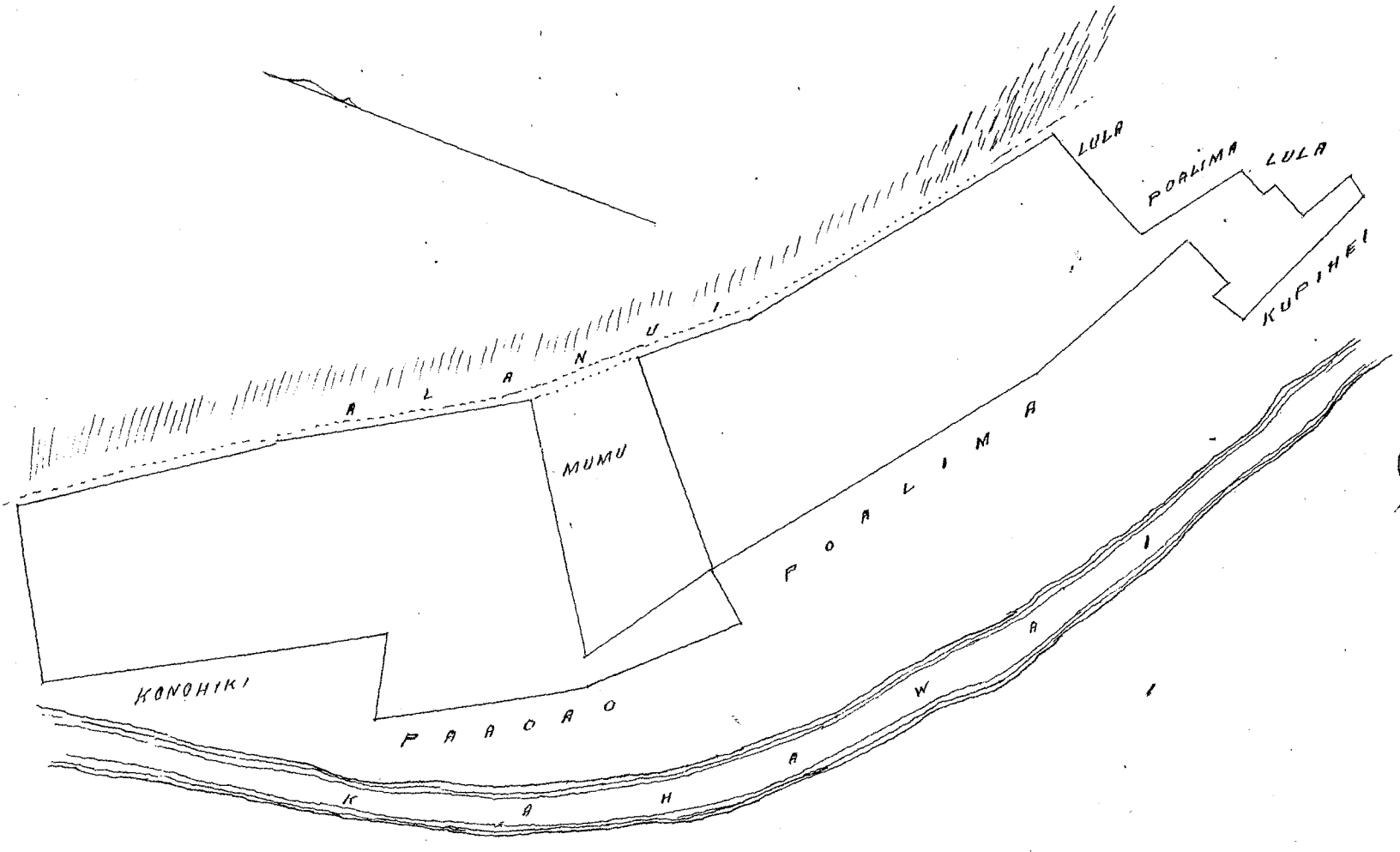
A.	54 ³ / ₄	Ke.	187 kaul.	e pili ana me Mumu
K.	57	Hi.	3.25 "	" "
A.	31 ¹ / ₄	Ke.	3.20 "	" Alanui e pili ai i kea.
A.	36	"	3.30 "	" " "
He.	59 ³ / ₄	"	2.17 "	" Kuakamanna
"	29 ¹ / ₂	Hi.	4.28 "	" ka auwai o Kohakiki.
"	77	Ke.	1.11 "	" "
"	32 ¹ / ₂	Hi.	2.83 "	" Paaoas
"	43 ³ / ₄	"	2.04 "	" "
A.	35 ¹ / ₂	"	0.70 "	" Poalima a i kahi i hoomaka ai.

malaila aku nohoi

He.	53 ¹ / ₂	Hi.	4.74 kaul.	e pili ana me Poalima
"	63	"	2.45 "	" "

Av. 26 1/2 Ko. 0.71 kaula e pili ana me Poalima -
 Av. 67 3/4 " 0.27 " " "
 Av. 14 3/4 " .46 " " Kupihai
 " 68 3/2 Av. 2.19 " " "
 Av. 20 1/2 Av. 0.27 " " "
 " 61 1/4 Ko .76 " " Lula
 " 27 Av. .48 " " "
 " 65 1/4 Av. .17 " " "
 " 24 Av. .37 " " "
 " 53 1/2 Ko 1.51 " " Poalima & Lula
 " 27 3/4 Av. 1.61 " " "
 " 50 1/2 Ko 4.43 " " Alanui e pii ai iuka
 " 38 1/4 " 1.44 " " "
 Av. 50 " 2.80 " " Mumu - a hikiwaka
 i kahi i hoomakau i. Ko Av. 3 Eka, 2 Ruda & 21 mau Ruda.
 W. P. Alexander
 (Mea ana aina)

Maraki 12. 1855.



Olelo hoakaka.

Malaki o keia ana a W. P. Alexander i keia aina o Kapule
 ma Stoneshaw i Kaanapali, Maui. Ina ikeia ke mau poalima kahi
 e waiho ana malaki, alaila pono no ke waiho a lilo no Stoneshaw
 ma poalima la.

Pela ke Kanohi o na Luna Aona -

I. Kaulahao
 Kaulahao o na Luna Aona

Waihanaloa

\$4.00

Honolulu Maraki 29, 1855.

G. M. Robertson
 J. H. Smith
 I. Kaulahao

297

Selu 8057 Honolulu

Muamua Honolulu Oahu.

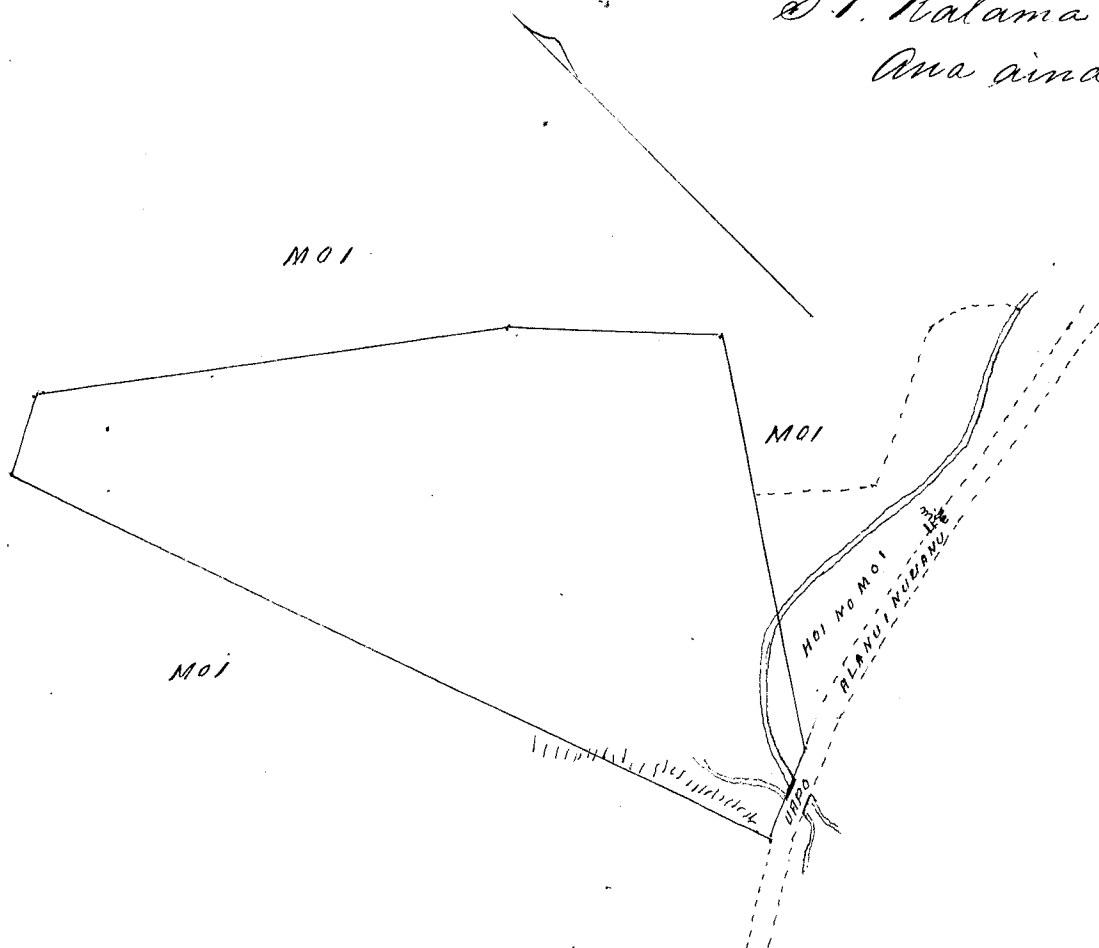
Aina ma Kahapaakia'i, Muamua, Honolulu, Oahu -
Maui loi Kalo ma Kula.

E hoomaka ma ke kihi Hema o keia aina e pili ana
me ke Alanui Muamua maluna mai o ka hi awa o keia matakai o
ka mape. A e holo ma ke ana a A. F. Turner. Hea 19° 30' Kom: 17 ⁸⁰/₁₀₀
kaulaha. Hea 66° Hikiina 190 Puku. Hema 53° Hikiina 10 kaulaha
Hema 43° Hikiina 435 Puku. Hema 32° 30' Kom: (ma 349 pua ke
ana a A. F. Turner) a gaspaaku ma ke ana a A. F. Turner a me
keia a hiki i ke Alanui Muamua. Alaila Hema 70° 30' Kom: 194 Puku,
ma pua i keia aina o ka mo'i a hiki i ke hoomaka ana.

Eia ka Iki 10 ³/₁₀₀ Eka.

S. P. Kalamo

Ana aina -



Ua hooke aku makou i ke Kuleana o Mo. Honolulu ke Kuleana
hoi kama malalo iho o ke ana Alo dio. Ina uku mai oia i ke
Aupuni hapaha, alaila kupaia ia ia ke Palapala Sila Kui Ana Alo dio.

Pono nae ia ia ke uku mai mo ka hoohelele a me ka hoohele
ana i ke olelo - Puni.

No ka rumi a me ke pua ana i ke olelo ma ka Kapeka -

No ke kope ana i ma olelo kiina.

No ka palapala kii.

No ka hana ana

No ke kope ana i ke olelo a me kiina.

No ke ana ana

No ke kope ana -

No ka hoohelele ana i ke olelo ma ka la 29, o Marakii 4

S. M. Robertson

J. H. Smith

J. Kaulaha

Helu 3153. Nako.

Kapalama, Sona O.

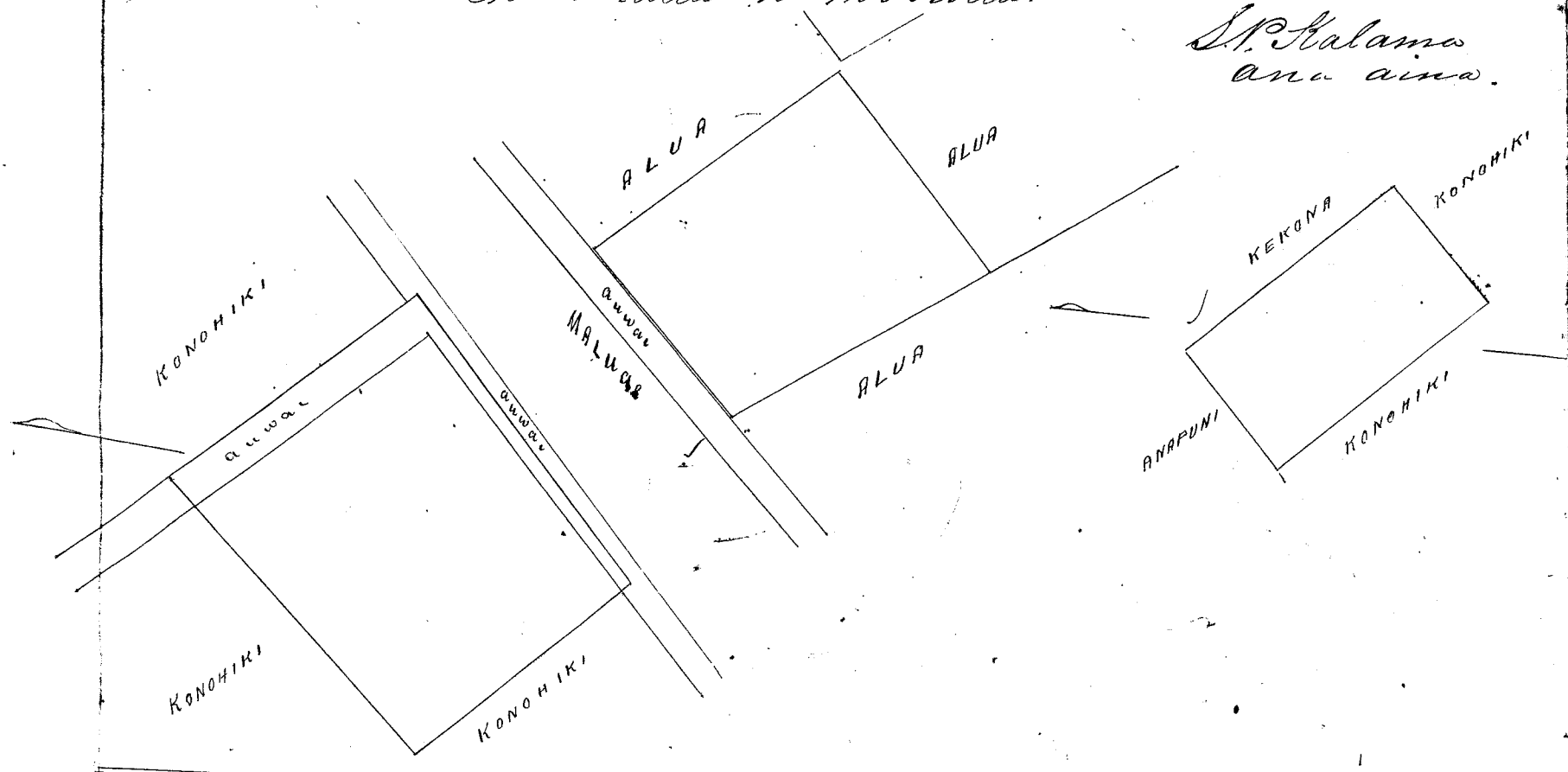
Aina ma Kapalama, Sona, Oahu.

Apana 1. 1 Loi me Auwai.

E hoomaka ma ke kihi Komohana o keia, a e holo
Aka 42° 30' Sikiina 298 Poutu, me ke komohiki a hiki i kea lihi
mauka o kea Auwai o keia Loi. a Hema 43° 30' Sikiina 251 Poutu.
ma kea lihi mauka o kea Auwai kanu kabo o keia e pili ana me
ke aina o ke komohiki, alaila Hema 47° Kom: 296 Poutu ma kea
kapalama Auwai, alaila Aka 43° Kom: 230 Poutu me ke komohiki
a hiki i kea hoomaka ana. Ka Ili aina 7/100 Eka.

Apana 2. 1 Loi. E hoomaka ma ke kihi Aka me ke Alua, a
e holo Hema 44° Sikiina 246 Poutu, me Alua a hiki i kona puale, a
Hema 46° Kom: 204 Poutu me Alua a hiki i ke kihi Hema o keia, a
alaila Aka 37° Kom: 241 Poutu me Kealana, alaila Aka 44°
30' Sikiina 176 Poutu ma kea lihi Kahawai a hiki i kea hoomaka
ana. Ka Ili aina 46/100 Eka.

Apana 3. Kahuahele. E hoomaka ma ke kihi Aka, a e
holo Hema 46° Sikiina 162 Poutu me Kekona, Hema 44° Kom: 91
Poutu, a Aka 46° Kom: 162 Poutu me Komohiki, a me Aka 44°
Sikiina 91 Poutu me ke anapuni a hiki i kea hoomaka ana.
Ka Ili aina 147/1000 Eka.
Pau loa ka Ili 1 Eka 1 Puda 10 72/100 Puda.



S. Kalama
ana aina.

Ukupa loa

\$4.00

G. M. Robertson
J. H. Smith
J. Stekalahad

Honolulu Maraki 29, 1855.

27

Helu 4058 Kaine

Kaluaaha Molokai.

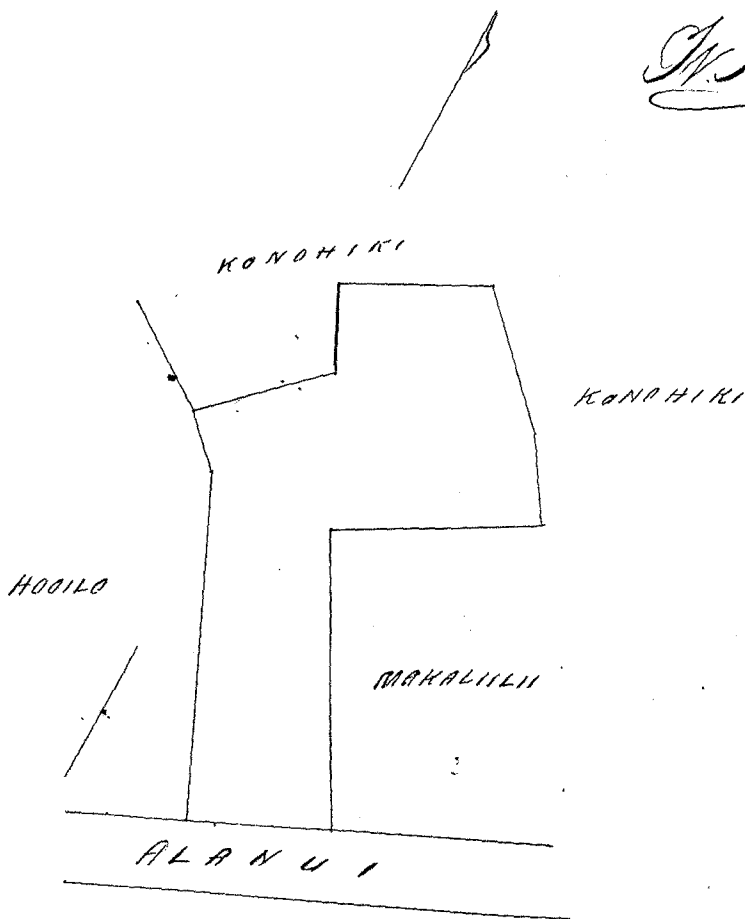
Pahala ma Kaluaaha Molokai. Puni na Mokuna. E hoomaka ana ma ke Alamui ma ke kiki Huma Ai. alaila aku -

A.	30°	Ko.	3	100 kaul.	e pili ana i ke pahala o Makaliliu
"	58°45'	Ai.	2	$\frac{20}{100}$	" " " "
"	33°	"	"	$\frac{95}{100}$	" " i ke kula o Honohiki.
"	43°	"	1	$\frac{60}{100}$	" " " "
Ke.	60°	Ko.	1	$\frac{65}{100}$	" " " "
"	30°	Ai.	1	"	" " " "
"	45°30'	Ko.	1	$\frac{62}{100}$	" " " "
"	53°15'	Ai.	3	$\frac{34\frac{1}{2}}{100}$	" " i ke ana o Hooilo.
"	45°	"	"	$\frac{31\frac{1}{2}}{100}$	" " " "
"	26°	"	3	$\frac{7}{100}$	" " " " a hiki

i ke Alamui Aupuni, alaila aku e pili ana i ke Alamui Aupuni, a hiki i ke hiki i hoomaka ai. E ili ana 1 Eka 20 Perka

March 1855.

W. H. Pease.



E. 1. 20
Page 725 - 76
8 E. 1. P.
230 P.
8 E. 381 A

Ukupauloa

\$3.00

G. M. Robertson

J. Kekaulaao

C. H. Smith

Honolulu Maivahi 29. 1855.

Helu 135 B. Kaluaaha Makaliliu

Vol. 16 P. 17 Tes.

Molokai

Pahala ma Kaluaaha Molokai - Puni na Mokuna. E hoomaka ana ma ke kiki Huma Ai. o keia Apana ma ke Alamui alaila aku.

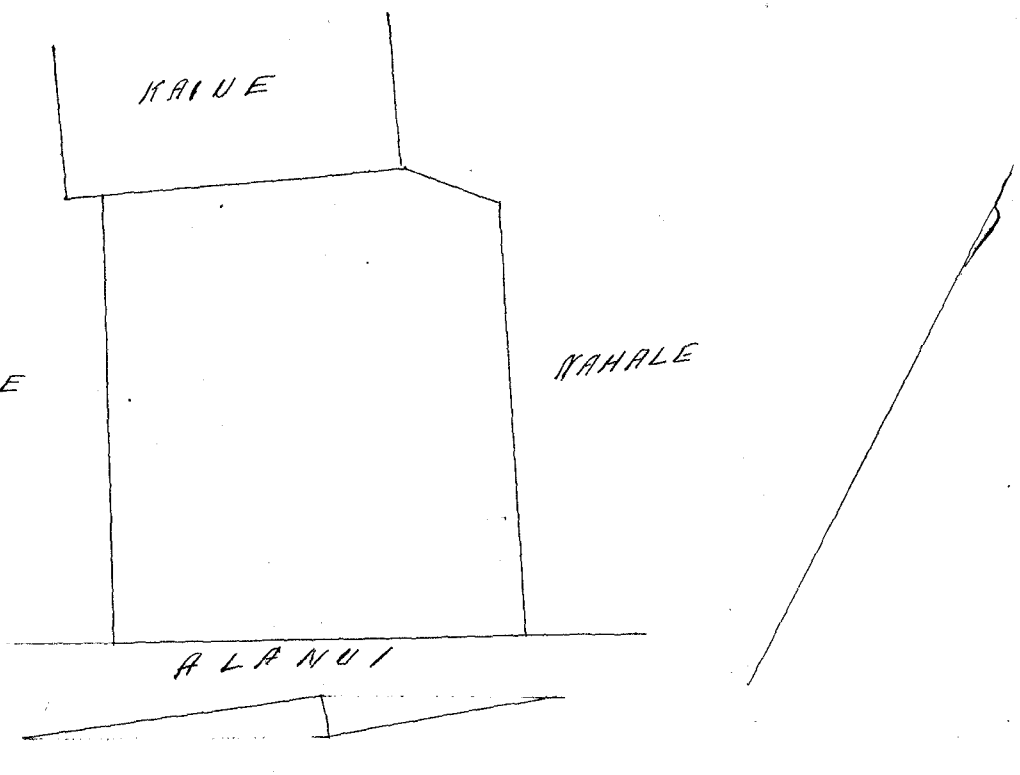
Ke. 63°15' Ko 2 $\frac{85}{100}$ kaul. e pili i ke Alamui, alaila aku.

A. 26° " 3 $\frac{28}{100}$ " " i ke pahala o Kaine.

A. 58°45' Au. 1 ⁹²/₁₀₀ kaul. e pili i ka paha o Kaula
 Au. 84°30' " ⁶⁸/₁₀₀ " " " " Mauna
 Au. 29°15' " 3 " " " " " Kahala a hiki i kahi
 i hoomaka ai. E ili ana 3 Ruda 28 Perka

March. 1855

W. A. Pease



Ukupau loa \$3.00

G. M. Robertson
 J. H. Wright
 J. K. Kaula

Honolulu Maraki 29, 1855

Helu 8452. A. Kookokalole ✓ Iona Hawaii

Apana 1. Kalaemairo ma Kaawaloa, ua paa i ka pami,
 E hoomaka ma ke kahi Aukina a e holo ana.

Akau	44°	Sonn.	1.20 k.h.	ma ka Heiau kahiko-
"	66°30'	"	2.84 "	Alanui
Hema	19°	"	1.10 "	Aina Aupuni
"	85°	"	0.50 "	" "
"	8°	"	1.00 "	" "
"	12°15'	Sik.	2.00 "	" "
"	42°45'	"	0.87 "	" "
"	67°15'	"	1.14 "	" "
Au.	84°15'	"	0.68 "	ke. kea
"	38°30'	"	1.60 "	" "
"	21°20'	"	1.90 "	" " a hiki

i kahi i hoomaka i. Iki o keia Apana ke 1 ⁴⁷/₁₀₀ Eka.

Apana 2. Eua Kahala, Awili ma Kaawaloa. E hoomaka ma ke
 kahi Hema, a e holo ana.

Akau 19° Sik. 2.05 k.h. ma ka Aina Aupuni.

Akau 64°15' Kom. 2.37 kaul. ma Alani Aupuni
 " 44°15' Kom. 1.54 " " "
 Aema 41°45' " 1.26 " aima "
 " 23° Site. 1.29 " " "
 " 71°45' " 1.16 " " "
 " 12°30' Kom. 0.94 " " "
 " 71°30' Site. 1.98 " Alani a hiki i
 kahi i hoomaka i. Hoko o kua Aprana he 3/4 Eka.

Apr. 3. Kalihuki ma Kaawaloa, Ua pua i ka pua mi. E hooma-
 ka ana ke kahi Site. a e holo ana.

Akau 55°45' Kom. 2.18 kaul. ma ka pahale o Kapohaku.
 " 77 " " 0.69 " " aima Aupuni
 Aema 40°30' " 1.50 " " " "
 " 34°30' Site. 3.06 " " Alani "
 Akau 30°45' " 2.30 " " Hanamua a hiki i
 kahi i hoomaka i. Hoko o kua Aprana he 1/2 Eka.

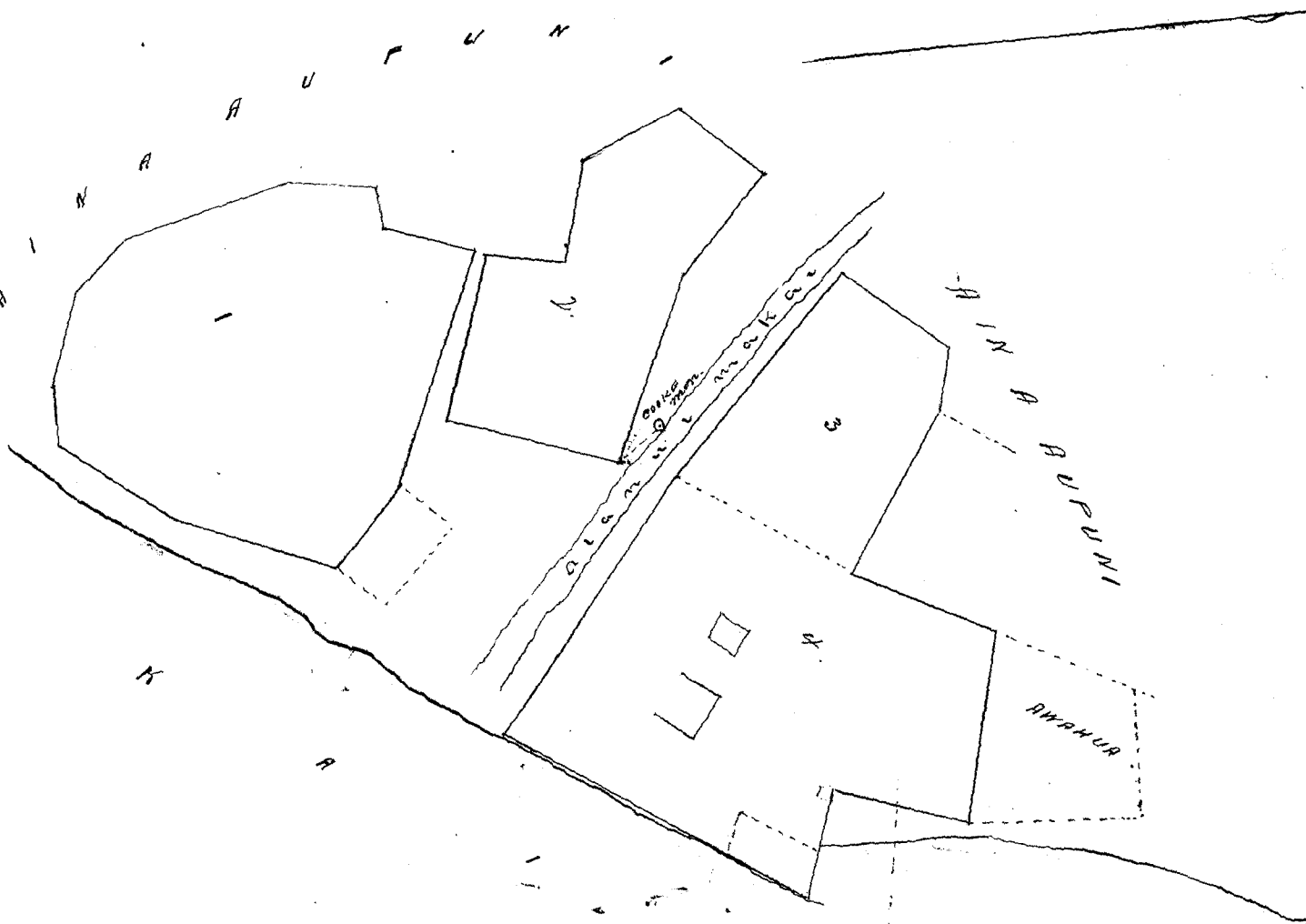
Aprana 4. Hanamua. Pahale a mi ke ana o Kaawaloa. E.
 hoomaka ma ke kahi Aema, a e holo ana.

Akau 23°15' Site. 4.08 kaul. ma ke kai.
 " 71° Kom. 1.30 " " "
 " 20° Site. 1.60 " " "
 " 76°30' Ko 2.20 " " pahale o Awahua.
 Aema 26°30' " 1.82 " " " " Pahaku
 " 33°45' " 2.30 " " Kalihuki
 " 50°15' Site. 3.57 " " Alani Aupuni a hiki i
 kahi i hoomaka i. Hoko o kua Aprana he 1 1/2 Eka.

J. Fuller

Luna ana ana.

Kaawaloa, Kona, Hawaii (May 26, 1853.)



Ukupaaloa

\$7.00

G. M. Robertson
J. H. Smith
J. Kekaulaha

Honolulu Maraki 29. 1855.

Keleu 5809 Kawar.

Maikaua Koolauloa. C.

He kuleana kama iloko o ke Ukupaaloa o Maikaua ma Koolauloa, Mo-
kupuni Oahu. 5 Loia

E hoomaka ana ma ke kahi Kihina, a moe aku
Aka. 50 Ke. 238 paauw pili me Kawaruu

Ke. 19 3/4 " 324 " " " Konoheki;

Aka. 69 1/2 " 263 " " " "

" 10 Ke. 162 " " " "

" 70 Ke. 130 " " " "

Ke. 31 " 120 " " " "

" 12 3/4 Ke. 186 " " " "

" 64 " 504 " " " "

Aka. 29 1/2 " 405 " " " Punaluu, i ke kahi mua.

Ma ila 1 35/100 Eka.

Keleu o Kaula. E hoomaka ana ma ke kahi Konoheki
a moe aku.

Akau 25° Ke. 291 paauw pili me Konoheki.

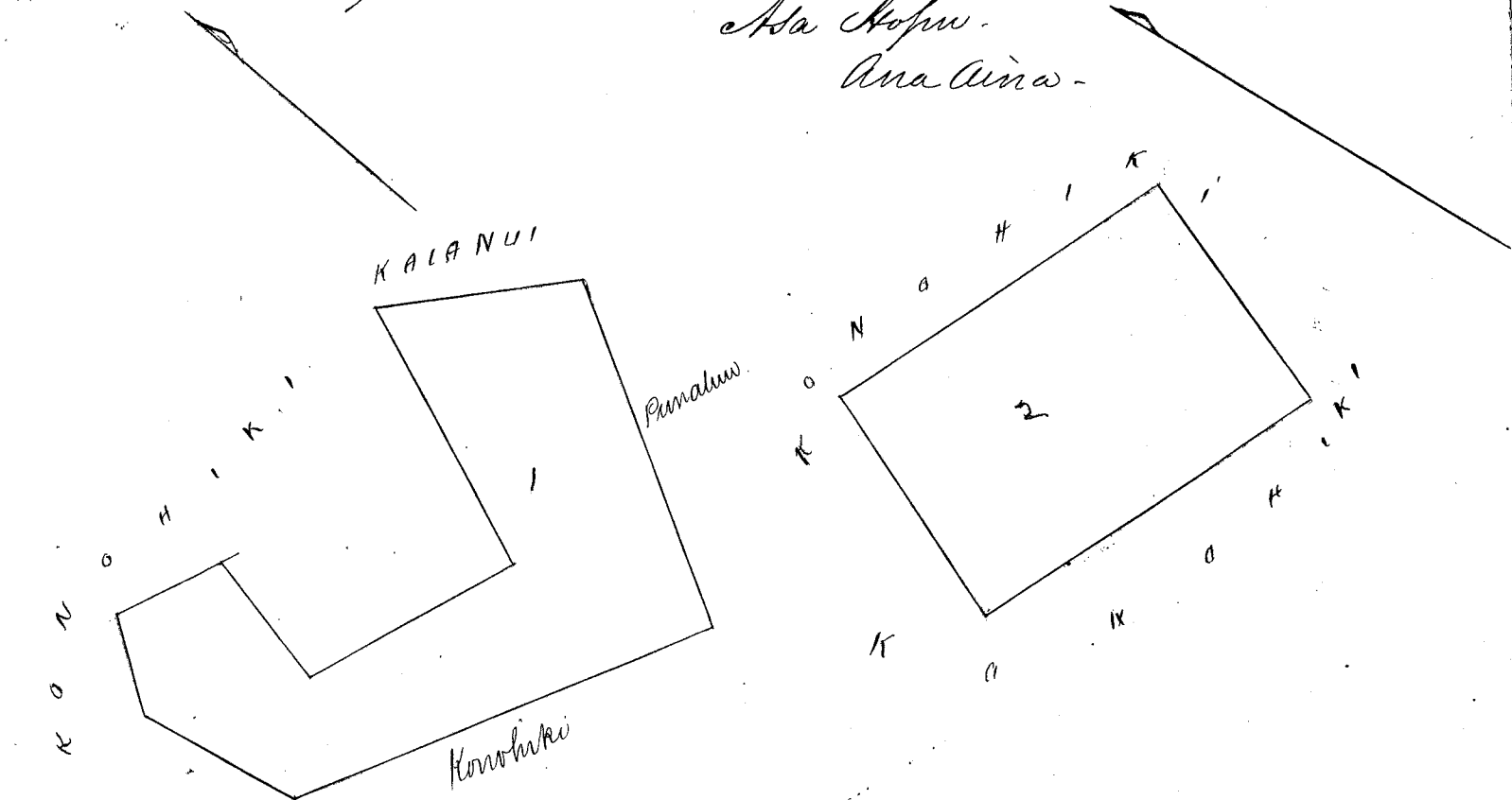
Hema 65° " 430 " " "

Hema 25° Ke. 291 " " "

Akau 65° " 430 " " " i ke kahi

mua. 1 25/100 Eka.

Ma Kapa.
Ana Ana-



Ukupaaloa

\$5.00

Honolulu Mar. 29. 1855.

G. M. Robertson
J. H. Smith
J. Kekaulaha

Alu 35 FL. Mahuka -

Inda K. R. no-

Maikiki. Kona Oahu.

ma Kanukuaua

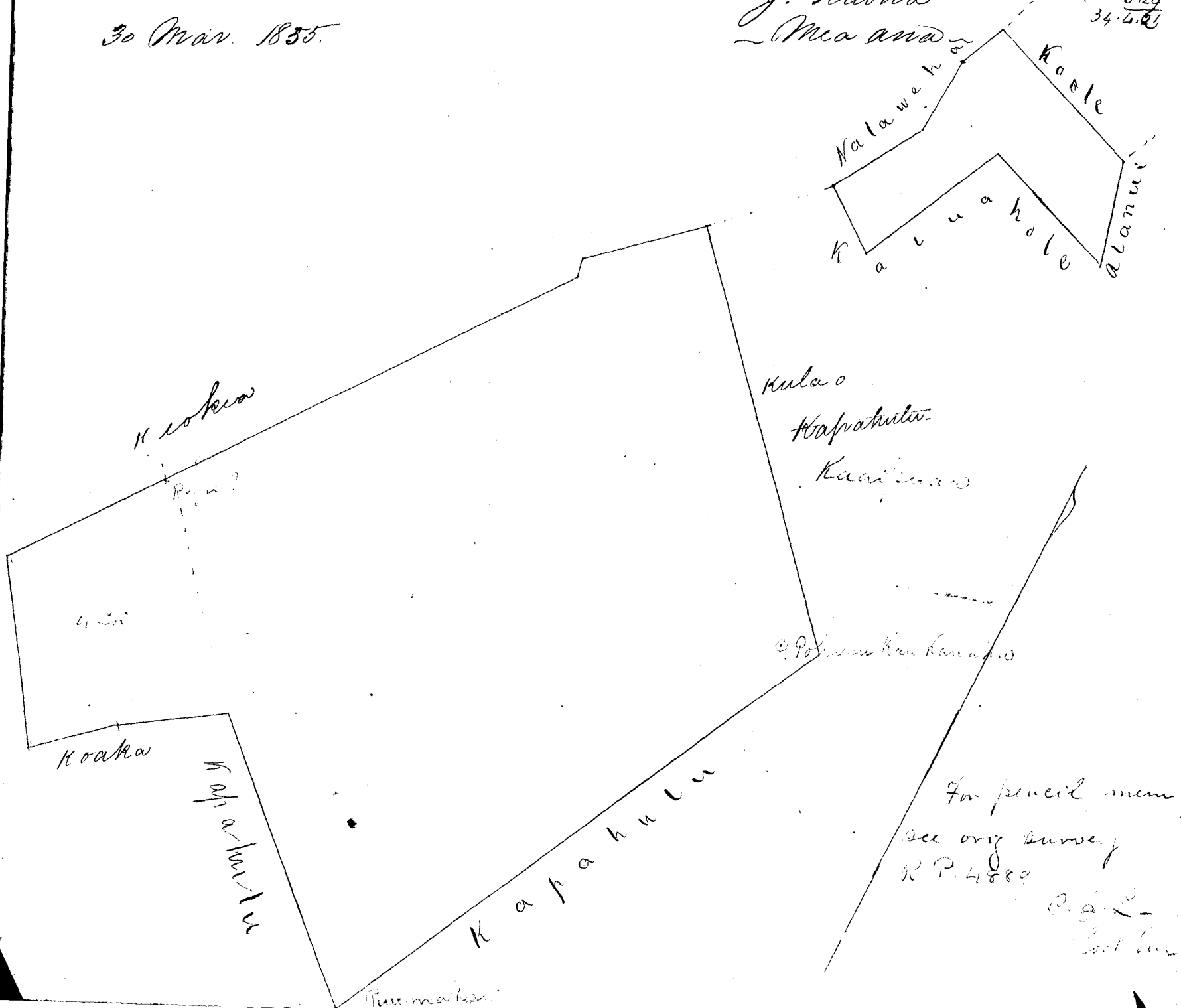
Ap. 1. 5 Loi. E hoomaka ana ke ana ana o keia Apana ma
 ke kahi Hikina o keia ma kahi alanui ma Kuauna, alaila holo
 N. 70° Kom. 285 kaul. e pili ana me ke koala, alaila huli Hema
 10° Kom. 75 fanku, alaila holo He. 10° Kom. 75 fanku, alaila holo
 Hema 156 kaul. e pili ana me ke Kalaweha, a huli hou, He.
 20 Ko. 180 kaul. alaila huli Hema 61° Hi. 116 kaul., alaila
 huli ia Kaluahole, holo A. 17° Hi. 260 kaul. e pili ana me o
 Kapuahole, alaila huli Hema 79° Hikina 240 kaul. hiki i ke
 alanui ma Kuauna, alaila holo Aka 11½ Hi. 390 kaul. Eia
 kona Hi 3 Rida 24 Roda.

Ap. 2. 4 Loi 1 Apana kula a me ka auwai. E hoomaka ana
 ke ana ana o keia Apana ma ke kahi Kom. a e holo ana
 Hema 35° Ko. 555 kaul. a hiki makai o ka auwai, alaila holo
 He. 35° Hi. 620 kaul. e pili ana me Hamohamo, alaila huli
 Aka 46° Hi. 3 kaul. e pili ana me Kooka, a holo O holo
 Aka. 55° Hi. 355 kaul. alaila holo He. 49° Hi. 10 kaul.
 e pili ana o Kapakapu, alaila Aka 22° Hi. 19 kaul. a holo
 Aka. 45° Ko. 14 kaul. a holo He. 43° Kom. 4 kaul. a hiki ma
 ke Kuauna e ka loi o Kooka, alaila huli He. 14° Hi. 50 fanku, a
 malaila ake, holo Hema 29° Kom. 1470 kaul. a hiki i kahi i hooma-
 ka'i. Eia kona Hi 34 Eka 37 Roda.

30 Mar. 1855.

J. Naona
Ma ana

34037
 324
 34.6.65



Ukupa'uloa

\$10.00

G. M. Robertson
J. N. Kaulahao
J. H. Smith

Honolulu Mar. 31. 1855.

Aku 6512 Aki

Kaliki, Kona, Oahu

2 Apana aina ma Mokuaua Iliaina ma Kaliki, Kona O.

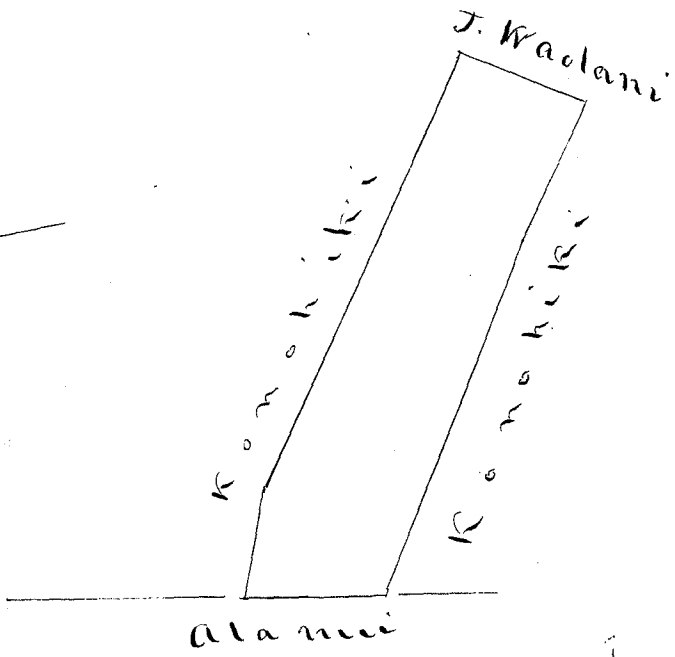
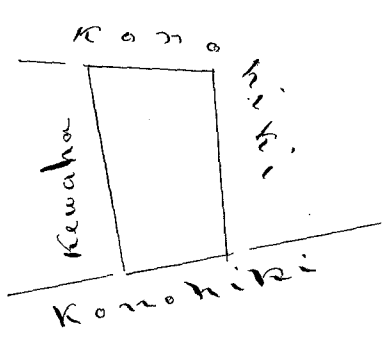
Apa. 1. 1 lokale. E hoomaka i ke ana ma ke pihii Hema makai o keia i pili ana i ke ke Honohiki a me ke Alamui Pohaku Hoalana x, a holo. Ak. 56° Ho. 115. Pautu. A. 48° Ho. 500 pautu, hiki i ke J. Waalani. A. 40° 30' Hi. 140 pautu i ke ke Honohiki, huli a holo He. 46° 30' Hi. 160 pautu, He. 54° 30' Hi. 400 pautu, hiki i ke Alamui. He. 21° 30' Kom. 149 pautu, alaila hiki i kahi i hoomaka i. Malaila 88/100 Eka.

Apana 2. Kahuahale. E hoomaka i ke ana ma ke pihii Iliaina makai o keia pili i ke papohaku, a me ke Kawaha, kuluana Pohaku x, a holo ma ke Kawaha A. 82° Ho. 22 pautu pili me ke ke Honohiki A. 18° 30' Hi. 130 pautu, He. 78° Hi. 193 pautu ma ke ke Honohiki, a i ke papohaku, He. 8° Ho. 110 pautu, alaila hiki i kahi i hoomaka i. Malaila 25/100 Eka.

Maia mau Apana 2. 1 13/100 Eka

J. W. Makalena
Aua aina

29 Maraki. 1855.



Ukupa'uloa

\$4.

G. M. Robertson
J. H. Smith
J. N. Kaulahao

Honolulu Mar. 31. 1855

2 Aprana aina ma Kaliki Ahupuaa ma Kona Moehonua O.

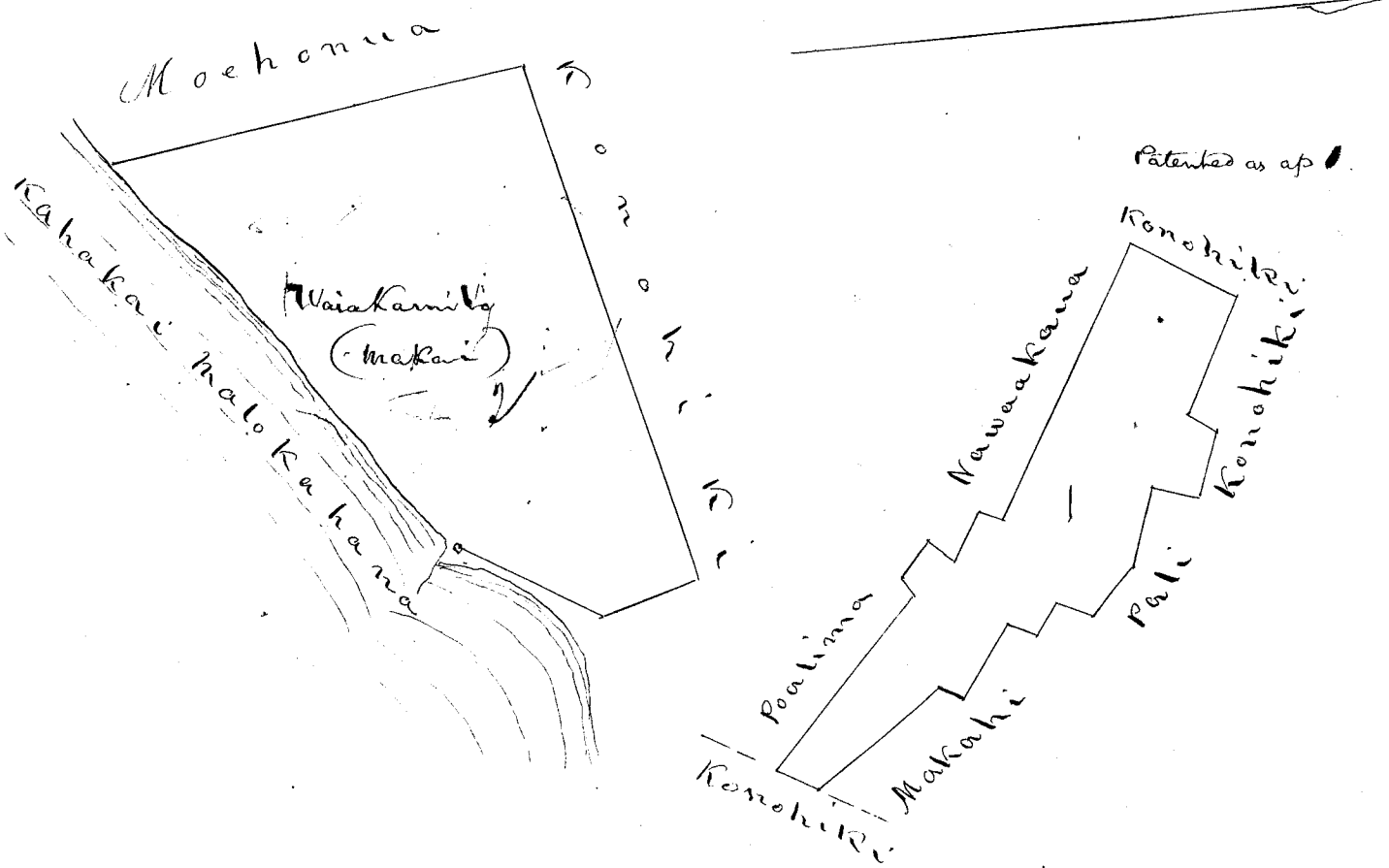
Op. 1. 9 Loi ma Moehonua. E hoomaka i ke ana ma ke kiki
 Ahiina makai o keia pili me Konohiki ma Kapa auwai. A
 holo A. 45° 30' Ko. 243 pauten i ke Kawaakana, He 58° Ko. 22 pauten.
 A. 51° 30' Kom. 48 pauten, A. 48° Hi. 32 pauten, A. 50° 30' Ko.
 65 pauten. A. 50° Hi. 20 pauten, A. 60° Ko. 340 pauten, hiki i ma
 pohaku mui elua e ike ai i ke Kahawai. A. 31° Hi. 130 pauten i
 ke Kohoniki He. 62° 30' Hi. 140 pauten. A. 33° 30' Hi. 33 pauten, He.
 67° 30' Hi. 70 pauten hiki i ke Pali, Hema 15° 30' Ko. 50 pauten, He.
 72° 30' Hi. 88 pauten He. 40° 30' Hi. 70 pauten He. 25° 30' Kom. 37 pau-
 ten, He 48° 30' Hi. 42 pauten i ke Makahi, He. 25° Kom. 29 pau-
 ten, He 54° Hi. 98 pauten, He. 35° 30' Kom. 30 pauten He. 45° 30'
 Hi. 208 pauten i ke ke Kohoniki, He. 31° 30' Ko. 40 pauten, alaila hiki i
 kahi i hoomaka i. *Matala 76/100 Eka.*

Op. 2. Kahahale ma Waiahanalo. E hoomaka i ke ana ma
 ke kiki Ko. maika o keia pili me ke Moehonua ma ke pohaku
 Hoailonaiia & He 230 pauten, mai ka punawai o Waiahanalo
 mai, a e holo ka aoas mua He. 8° 30' Hike. 928 pauten i ke pohaku
 mui e ke ana i Kahakai, hoi hou a ma kahi i hoomaka i.
 holo A. 74° 30' Hi. 1175 pauten Pohaku & pili Kohoniki, He. 13° Hi.
 212 pauten, hiki i ke keae o ka loko. He. 31° 30' Kom. 342 pauten hiki
 i Kahakai pili i ka pua. A holo ma Kahakai, a i ka pua ana o ka
 aoas mua. *Matala 6⁸³/100 Eka.*

Ma ia mau Aprana elua 7⁵⁹/100 Eka.

J. W. M. Matala

29 Mar. 1855.



Ukupaoua

\$7.00

G. M. Robertson
J. Kekaulaha
J. H. Smith

Honolulu Maraki 31. 1855.

Kulu 11019 Maolani Sec 638 15 Kaliki, Honas, Oahu


Aina ma Mookaia, Kaliki, Honas, Oahu.

Apana 3. 9 Loi Ehoomaka ma ke kihi Hikiina. Ake-
-lo Hema 44° Kom. 111 pauteu ma ka auwai me Kaamaana
a me Ohule, alaila Ake 53° 30' Kom. 162 pauteu. Ake. 81° 30' Kom.
32 pauteu, a me Ake. 58° 45' Kom. 161 pauteu ma ke Hoopukaahi
me Kaneakahi, alaila A. 75° 30' Kom. 240 pauteu ma ke Kane-
-akahi no ke konohiki a hiki i ka pohaku mui ma ka
auwai, alaila Ake. 10° 30' Hikiina 210 pauteu ma ka auwai
a ma ka auwai, alaila Hema 75° Hike. 2 Kaul. He. 57° Hike.
22° pauteu, a me He. 53° 30' Hikiina 120 pauteu, e pili ana
me ke Kawaakana, alaila Hema 35° Kom. 64 pauteu, a me
He. 58° Hike. 150 pauteu ma ke Loi poalima a hiki i ka
hoomaka ana.

Eia ka Ili. 1 1/2 100 Eka
S.P. Kalama
ana aina.

8 Aperila 1853.

Patent 5456 21 April 1864



Ukupaoua

\$3.00

G. M. Robertson
J. H. Smith
J. Kekaulaha

Honolulu Mar. 31. 1855.

[Handwritten signature]

109

Aelu 1525 Kuaana

Kauai, H. O.

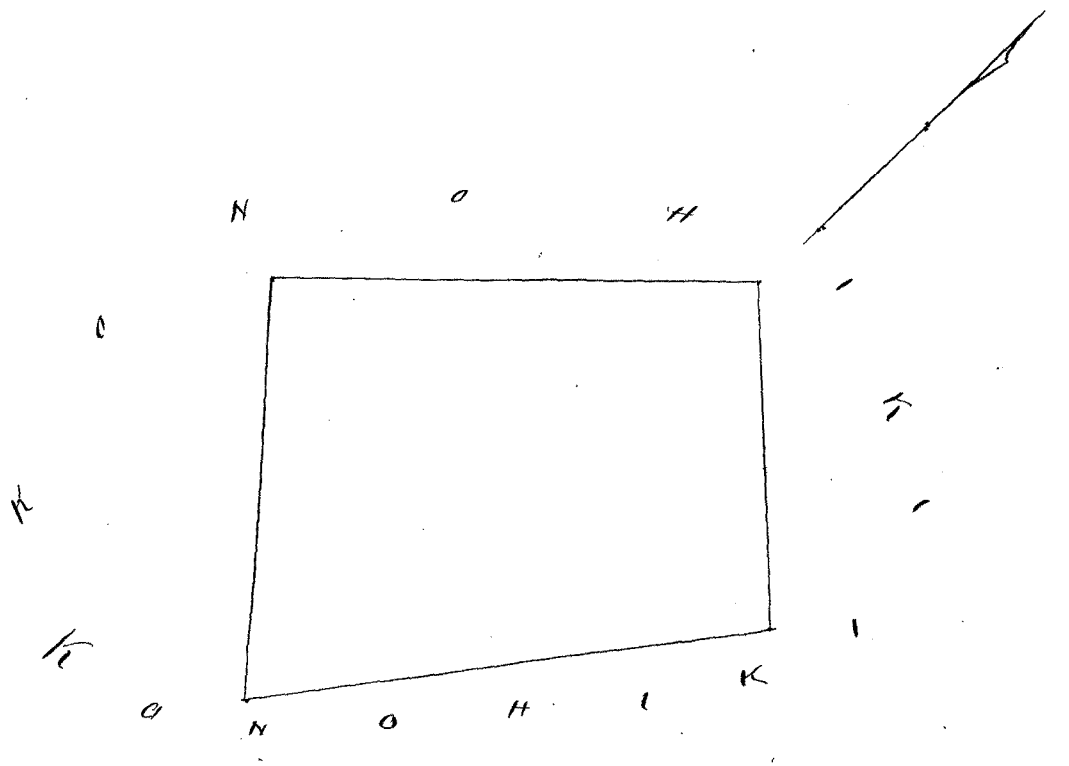
1 Pahale ma Kauai, Oahu.

E hoomaka ana ke ana ana o keia Pahale ma ke kahi Kom. a e holo ana He. 45° Hi. 200 Pautu, e pili ana me ke ke Honohiki, a hiki ma ke kahi Hema o keia pa, alaila holo A. 23° Hi. 280 Pautu e pili ma ke ke Honohiki, alaila hiki ma ke kahi He. 48° Kom. 155 Pautu, alaila holo He. 42° Ko. 258 Pautu, a hiki i kahi i hoomaka i.

Eia kono Iki 2 Ruda 2 Ruda

J. Kaona
Ma ana

Honolulu 30 Maraki 1855.



Ukupautu \$2.00

G. M. Robertson

J. M. Kaulahao

M. Smith

Honolulu Mar 31, 1855.

Aelu 868 Kaitaimaliu

Moanalua H. O.

Ewala Apama ma Moanalua, Ahupuaa Kona, Moku-puni Oahu

Apr. 1. Ma ka iti aia o Pohaha. E hoomaka i ke ana ma ke kahi Hea, ma keia o keia, pili me ke ke Honohiki ma kapa alama koke i ke kuluana o Kaanaana Pohaku + A holo ma ke kaanaana He. 49° Hi. 356 pautu i ke Hoomoapule. Hema 39° Hi. 27 pautu He. 1° Hi. 30 pautu He. 49° 30' Hi. 300 pautu hiki i ke kuluana, He. 48° Ko. 215 pautu, He. 39° 30' Hi. 125 pautu, hiki i ke kahaama He. 50° Ko. 339 pautu, He. 51° 30' Hi. 175 pautu. He. 36° Ko. 361 pautu, He. 52° Hi. 171 pautu hiki i ke ke Honohiki ma kapa auwai He. 4,

237 prauten, hiki i ke Muliwai, a holo ma Kapa Muliwai A. 20° 30' Ko. 400 prauten. A. 41° Kom. 400 prauten A. 21° Hi. 300 prauten. A. 42° Hi. 251 prauten ma ka honua A. 18° 30' Hi. 456 prauten a hiki i kahi i hoomaka'i. Malaila 6 5/100 Eka.

Apr. 2. ma ka Iliaina o Kapakahi. E hoomaka i ke ana ma ke kahi Kom. a pili ana me ke Hahaumano Pohaku maanei aku ke ana i kahi kahi Hi. o ka Aprano 1. A. 51° Ko. 48 prauten; a holo ka ana ma A. 46° Hi. 226 prauten He 41° 30' Hi. 445 prauten ma ke Hahaumano, a hiki i ke Hoomo-apule. He. 35° Hi. 182 prauten i ke Kahalepalaao He. 2° Hi. 155 prauten Konohiki He 20° Kom. 112 prauten. A. 64° 30' Ko. 333 prauten, hiki hou i ke Hahaumano. A. 32° Hi. 129 prauten A. 41° Ko. 444 prauten hiki i kahi i hoomaka'i. Malaila 2 78/100 Eka.

5 - 32
7 - 20
8

Apr. 3. 2 lo'i ma ka Iliaina o Muliwai. E hoomaka i ke ana ma ke kahi Hi. pili ana me ke Kaulikumano, a me ke Kula o Konohiki Pohaku. A holo He 67° 30' Ko. 100 prauten He 88° Ko. 78 prauten i ke Namohala A. 25° 30' Ko. 56 prauten i ke Hauaupali A. 48° Hi. 100 prauten. A. 35° 30' Ko. 133 prauten A. 56° Hi. 118 prauten hiki i ke Kula o Konohiki; He 24° 30' Hi. 132 prauten. He. 55° Ko. 50 prauten He. 60° Hi. 114 prauten, alaila hiki i kahi i hoomaka'i. Malaila 32/100 Eka.

Apr. 4. 1 lo'i ma Maili. E hoomaka i ke ana ma ke kahi Hikiina mauea o keia, pili me ke Hikiipi a me ke Poaka a holo A. 54° Ko. 195 prauten i ke ke Konohiki. He. 50° Ko. 100 prauten o ke Palaoa, He 46° Hi. 214 prauten. A. 40° Hi. 89 prauten. hiki i kahi i hoomaka'i. Malaila 16/100 Eka.

Apr. 5. 1 lo'i ma Mapunapuna. E hoomaka i ke ana ma ke kahi Akau mauea o keia, pili me ke Huahine, a me ke Halemauea, a holo He. 19° 30' Hikiina 60 prauten, He. 4° 30' Hi. 142 prauten i ke Konohiki He 77° Ko. 82 prauten hiki i ke Kauliopo a me Huahine A. 18° 30' Ko. 180 prauten A. 65° Hi. 116 prauten i kahi i hoomaka'i. Malaila 2/10 Eka.

Apr. 6. 1 lo'i o Kula ma Katou. E hoomaka i ke ana ma ke kahi Hema, mauea o keia pili i ke Kahawai a me ke Humalae. A holo A 35 1/2 Ko. 145 prauten i ke Nawaa A. 50 Hi. 152 prauten i ke Naulu He 25 1/2 Hi. 163 prauten. He. 54° Ko. 120 prauten i kahi i hoomaka'i. Malaila 21/100 Eka.

Apr. 7. 3 lo'i ma Muliwai. E hoomaka i ke ana ma ke kahi Hema mauea o keia pili me Konohiki a me Kalanikilo ma Kapa Auwai, a holo A. 59° 30' Hi. 281 prauten i ke Kaipu, A. 23° Ko. 73 prauten i ke Kaanaana. Hema 59° Kom. 283 prauten He. 29° Hi. 70 prauten i kahi i hoomaka'i. Malaila 2/10 Eka.

Ukupaoua

\$10.00

G. M. Robertson
J. H. Smith
J. Kekaulaha

Honolulu Mar. 31. 1855.

Aelu 1517 Kawas ✓

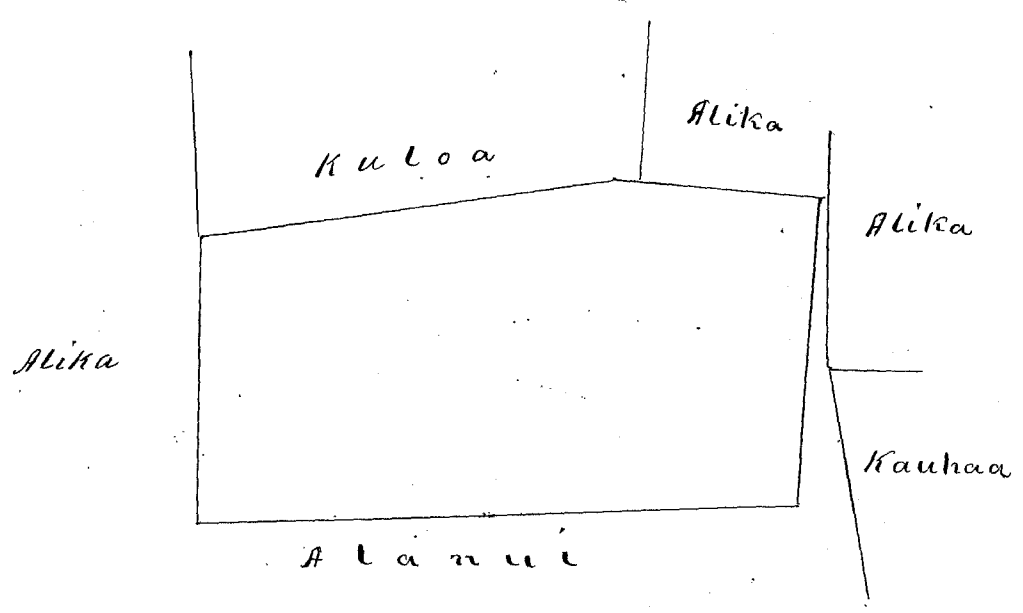
Kalipi Kona Oahu.

Ma Kamalama, Konepanee, Kalipi, Kona, Oahu.

10 Loi. E hoomaka ma ke kahi Hema o keia aina. A e holo Ak. 41° No. 202 Paken, e pili ana me ka loi o Alike. Alaula A. 40°30' Hi. 294 Paken, a me A. 53°15' Aike. 143 Paken e pili ana me keia aina o Kuloa, a me ke Alike, Alaula Hema 38° Hi. 218 Paken, hele pili koke me ke Alike, a me ke Kauhoo a hiki i ke paku kahi Hikiina mauka o keia aina, alaula He. 49° No. 430 Paken ma ke Alanui e pili ana me ka aina o ke Aupuni a hiki i ke hoomaka ana -
Eia ka Ii 95/100 Eka.

Aug 15. 1854

J. P. Malama
ana aina.



Ukupaoua

\$3.00

G. M. Robertson
J. H. Smith
J. Kekaulaha

Honolulu Mar. 31. 1855

113
Ahu 11307 Kea.

Maunaloa, Kona, O.

Aina ma Koloalu, Manoa, Maunaloa, Kona. Oahu

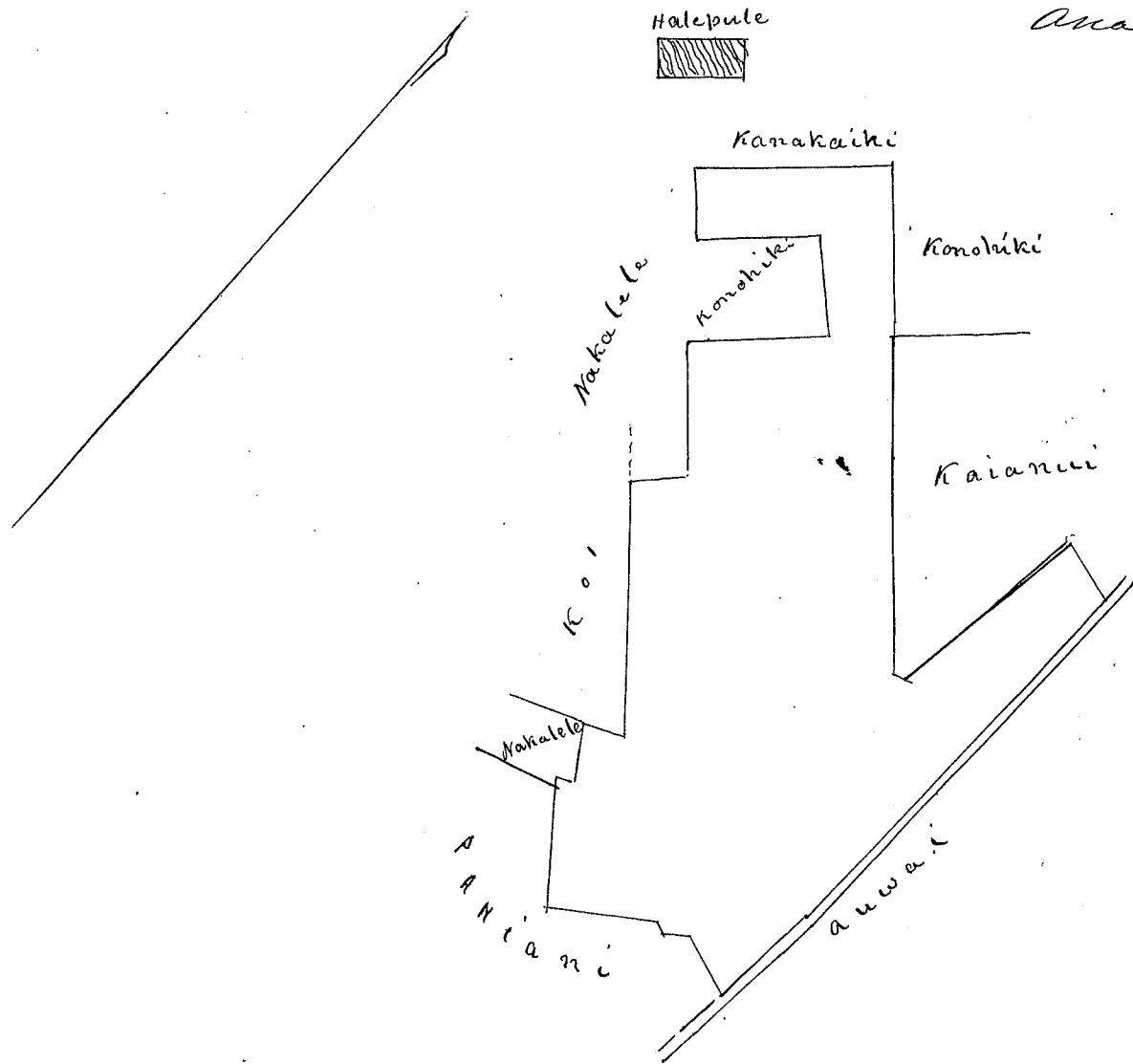
9 Ioi me Kahuakale.

E hoomaka ma ke hiki Akeu, a e holo He. $42\frac{1}{2}$ Hii. 5 kaulahao, ma ke hiki Konohiki a me ke Kaiamui, meene kupaona uka ke 16 Pautan, a. $7\frac{3}{4}$ Hii. 188 pautan, a me Hema 75° Hii. 73 pautan. ma ke Kaiamui, a hiki i ka auwai, alaila Hema kapaalua Degere Kom. 474 pautan, a me He 4° Ho. 139 pautan ma ka auwai me Kaulahao, alaila Ake. 70° Ho. 73 pautan, He. 51° Ho. 31 Pautan a. $72\frac{1}{2}$ Ho. 17 Pautan, He. $56\frac{1}{4}$ Ho. 128 Pautan a me a. $36\frac{1}{2}$ Ho. 141 Pautan ma ke Puanani a me Nakaale, a me uka ke 16 Pautan a me a. 31° Ho. 63 Pautan me Nakaale a hiki i ka hoi, alaila Ake. 64° Hii. 48 pautan, a me a. 42° Ho. 279 Pautan, ma ke hoi, alaila a. $42\frac{1}{2}$ Hii. 69 Pautan, a me a. 44° Ho. 148 Pautan ma ke Nakaale, alaila a. $45\frac{1}{4}$ Hii. 152 pautan a a. $46\frac{1}{2}$ Ho. 109 pautan, a me He. 45° Ho. 140 Pautan, ma ka loi o ke Konohiki alaila a. 40° Ho. 79 Pautan ma ke Nakaale, alaila a. 45° Hii. 213 Pautan ma ke Kanakaiki a hiki i ka hoomaka ana.

Oia ka Ioi 2 Ios Eka

S. P. Hulama
Ana ana.

Feb. 22, 1855.



Ukupaona

\$6.00

S. M. Robertson

J. Kaulahao


J. H. Smith

Honolulu Mar. 31, 1855.

Helu 8394 Kamalii ✓ Sec 718 1/4 Kaneohe, Mo. Oahu 314

ap. 3
 He pahale kono iloko o Puahuala, Kaneohe Mo. Oahu -
 E hoomaka ana ma ke kahi Hikiana, a holo aku
 i kea Hema 87 3/4 No. 125 paauku, pili me Mahinaalele, a holo
 A. 2 1/4 No. 200 paauku, pili me ke Kai, A. 87 3/4 No. 125 paauku
 pili me Konoehiki, He. 2 1/4 No. 200 paauku, pili me Konoehiki,
 hiki aku i ke kahi mua.

Iloko o. 25/100 Eka.
 Ma Nofu.
 Ana aima -



Makapuu \$3.00

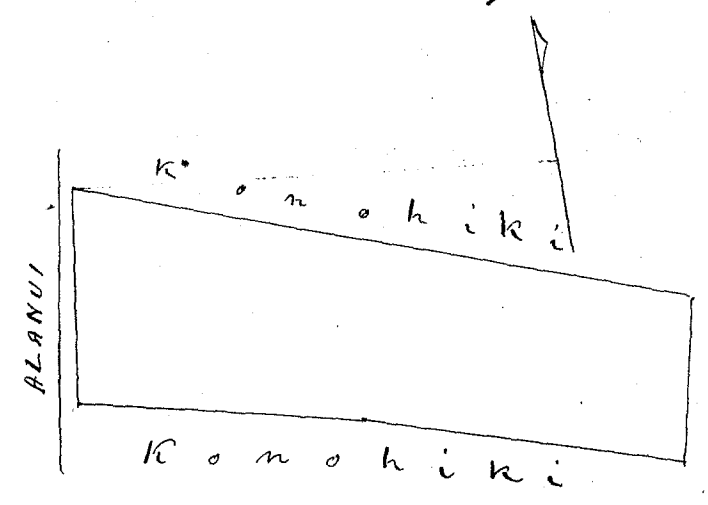
G. M. Robertson
 J. M. Kaula
 J. H. Smith

Honolulu Mar. 31. 1855.

Helu 5200^B Koukama Palaua, Honouliuli Mo.

1 Apuna. E hoomaka ana ma ke kahi Hea a e holo ana
 Hema 71° Hiki. 1320 paauku, ma ke Konoehiki.
 " 10° No. 330 " " "
 Hea 74 " 700 " " "
 " 79° " 600 " " "
 " 8° No. 455 " " Alamii i ke
 kahi mua. 5 14/100 Eka.

A. J. Turner
 Ima ana aima -



Ukupa'uloa

\$ 5.00

G. M. Robertson
J. H. Smith
J. Kekaulaha

Honolulu Mar. 31. 1855.

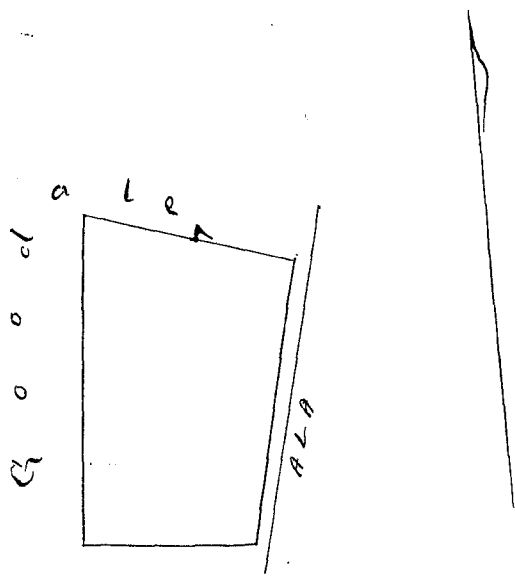
Heleu 7975 Pehiaomui

Paeaku, Honouliuli Mo.

1 Apama. Kula ma Haleolono. E hoomaka ana ma ke kiki-
Aema, a e holo ana.

Akua	87°	Sto.	274	pa'auku,	ma ke	Goodale.
"	1°	Sti.	520	"	"	"
Aema	95°	"	340	"	"	"
"	"	Sto.	455	"	"	Ala - i ke kiki
ma.	1 1/2	Eka.				

A. F. Turner.



Ukupa'ulos

\$ 3.50

G. M. Robertson
J. Kekaulaha
J. H. Smith

Honolulu Mar. 31. 1855.

Heleu 2435 Kaakole.

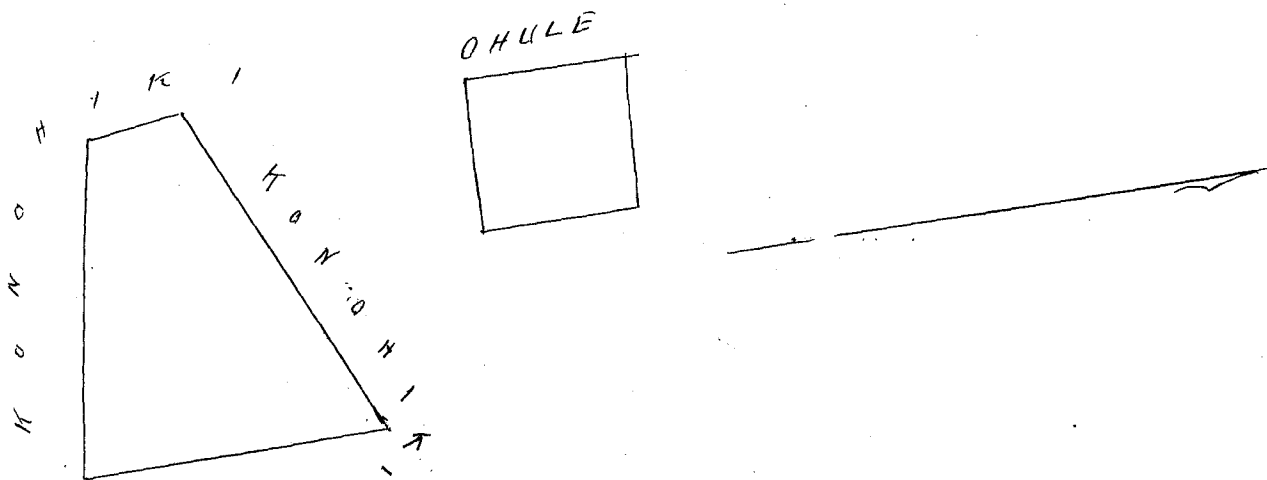
Paeaku Honouliuli Mo.

Apr. 1. Iki, Keahuaao. E hoomaka ana ma ke
kiki Akua, a e holo ana.

Aema	68°	Sto.	790	pa'auku	ma ke	Honohiki.
"	4°	Sti.	180	"	"	"
"	77°	"	710	"	"	"
Akua	2°	"	658	"	"	" i ke
kiki ma.	3	Eka				

Apr. 2. Pahale. E hoomaka ana ma ke kiki Akua

a e holo ana. He. 6° N. 170 pautu- Ohule
 " 86° Hi. 160 " "
 " 3° " 160 " "
 A. 79° Ko 160- " " i ke kahi mua 1/4 Eka
 A. F. Turner




Utupauloa \$4.00

G. M. Robertson
 J. Kekaulaha
 Honolulu Mar. 31. 1855. W. H. Smith

Hele 5265 B. Konehiki (Parahu, Honolulu M.)

Apr. 1. Hele o Konehiki. E hoomaka ana ma ke kahi Hele
 a e holo ana. Hele 17° Ko. 430 pautu. Konehiki
 " 80° Hi. 1360 " "
 He. 11° " 340 " "
 " 85° Ko. 1310 " " i ke kahi
 mua. 5 Eka.

Apr. 2. Hele o Konehiki. E hoomaka ana ma ke kahi Hele
 a e holo ana He 82° Ko. 380 pautu ma ke Konehiki.
 " 64° " 600 " " "
 " 87° Hi. 445 " " "
 Hele 675 " " "
 i ke kahi mua 2 1/2 Eka.



A. F. Turner.
 Ima ana ana.

27

Ukupaunoo

\$7.00

G. M. Robertson
J. H. Smith
J. Kekaulaha

Honolulu Mar. 31, 1855.

Aelu 5329 Pahu

Paeahu, Homoula Maui.

Opama 1. Kalo. Iki o Punakea.

O hoomaka ana ma ke kiki Akaun, a e holo ana

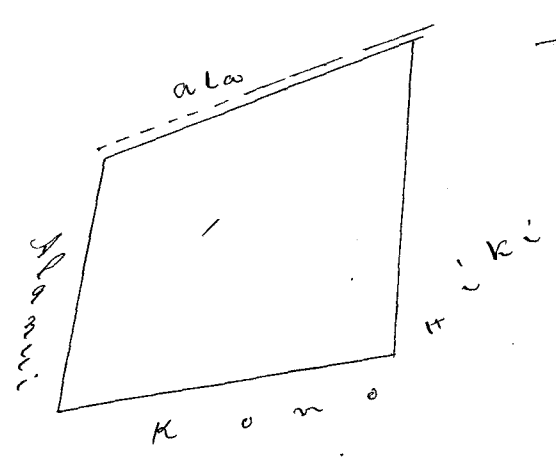
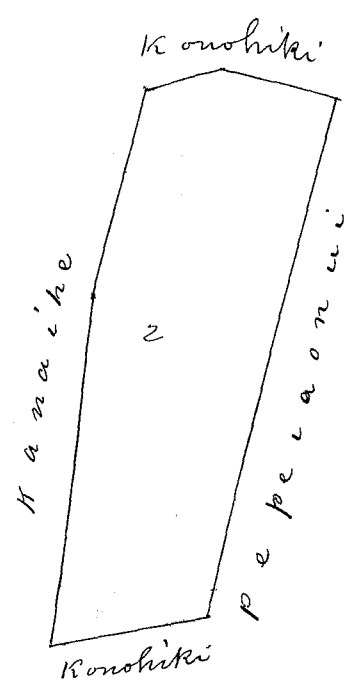
Aema	10	Aik.	700	paunau	ma ke ala
"	68	"	548	"	" Alamui
"	Akaun		720	"	" Konohiki
"	75	Kom.	650	"	" " i ke
kahi mua.	3 ⁸ / ₁₀		Eka.		

Op. 2.

O hoomaka ana ma ke kiki Akaun a e holo

ana Aema	24°	Ko.	250	paunau	ma ke Konohiki.
"	4°	Ki	160	"	" "
"	65°	"	445	"	" Kanaihe
"	72°	"	752	"	" " Konohiki
Akaun			330	"	" " Pepeiaonui
"	65	Ko.	1130	"	" " Pepeiaonui
i ke kiki mua	4 ¹ / ₁₀		Eka.		

A. F. Turner.



Ukupaunoo

\$7.00

G. M. Robertson
J. H. Smith
J. Kekaulaha

Honolulu Mar. 31, 1855.

Apana 1. Pahale, Kumuakahi ili. E hoomaka ana ma ke kiki Hema a e holo ana.

Akau 62°	Hi. 139	pauna,	Konohiki
" 18	No. 213	"	"
He. 65°	" 278	"	"
" 30°	Hi. 128	"	" Kahuakai
" 78	" 135	"	" i ke kiki

ma. O. 507 Eka.

Apana 2. Kuhuili ili. E hoomaka ana ma ke kiki Hema a e holo ana. Akau 8°

Akua 8°	Hi. 452	pauna	Ala
" 83°	No. 435	pauna,	Kaneioholani
He. 83	Hi. 450	"	Konohiki
He. 83	Hi. 366	"	(Road) alani.

i ke kiki ma. 1.7 Eka.

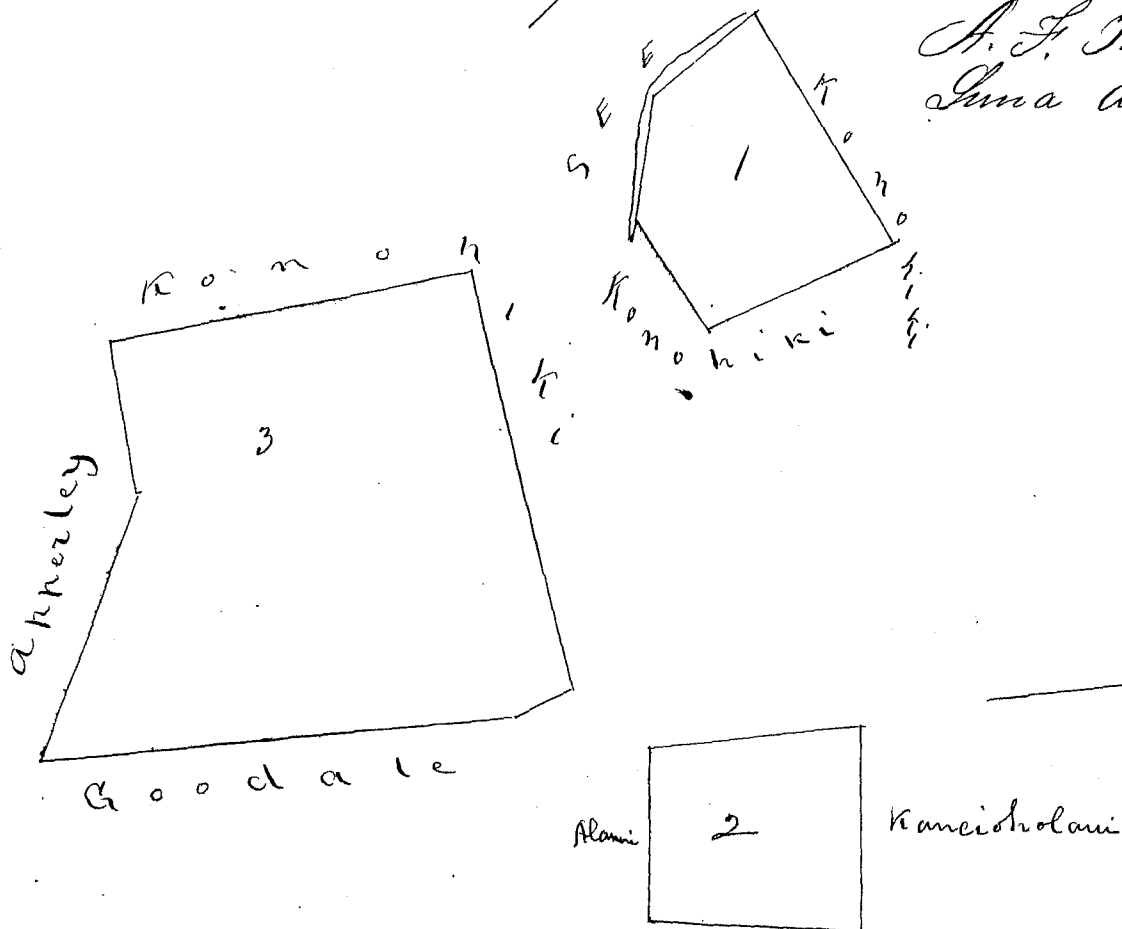
Apana 3. Panana. E hoomaka ana ma ke kiki Hema a e holo ana. Akau 64°

Akau 64°	No. 600	pauna	Mr. Apperley
Hema 88°	" 300	"	"
Akau 5°	" 776	"	Konohiki.
" 84	Hi. 900	"	"
Hema 19°	" 123	"	Goodale
Hema	1000	"	"

i ke kiki ma 8 1/10 Eka

A. F. Turner.
Luna ana aina.

50.7
1.70
8.80
11.30



Makapuuoa

\$10.00

G. M. Robertson

J. Metcalf

J. H. Smith

Honolulu 31. Mar. 1855.

270
Aulu 10715. Teahi

Makana, Koolauloa, O.

See 676 v4

He Kuleana Kona iloko o Makana, Koolauloa, Oahu.

Chua Iwi ma Makana. E hoomaka ana ma ke kahi Akaun
a moe aku i ka Ae 49 1/2 Hi. 266 paku ia Konohiki

" 34 1/2 Ko 547 " Kuleana
" 53 " 158 " Konohiki

Akaun 224 " "

" 76 3/4 Ko. 292 " "

" 1 Hi. 209 " "

Hema 89 1/2 " 339 " Maiono

" 64 " 102 " "

" 47 " 120 " " ike

Kahi mua. Ka ili 2 35/100 Eka

Kahua hale ma Makana. E hoomaka ana ma ke
kahi Hema, a moe aku i ka

Ae. 75 Hi. 160 paku ia Konohiki.

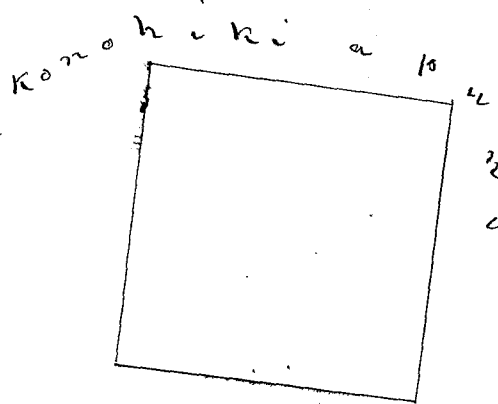

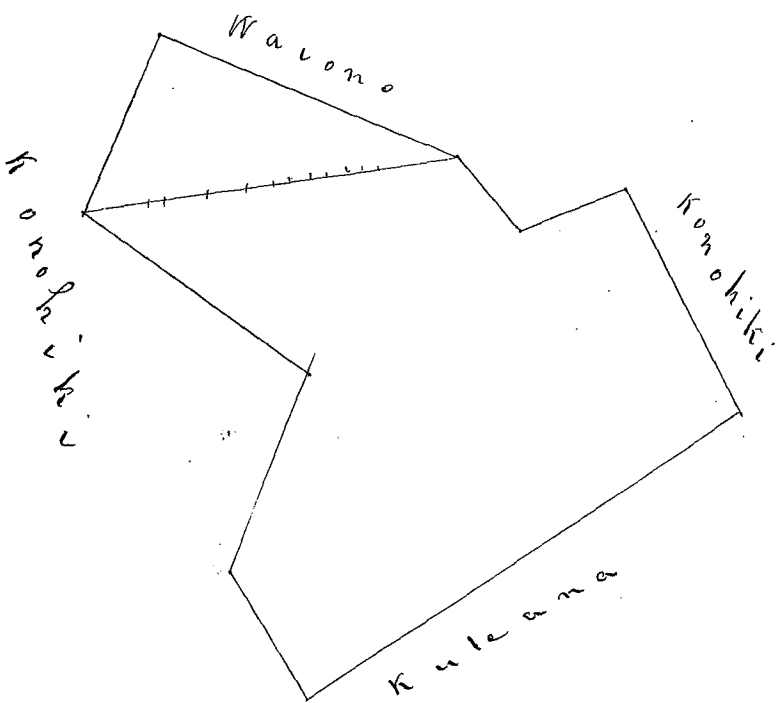
" 15 Ko. 160 " "

Ae. 75 " 160 " "

Ae. 15 Hi. 160 " "

Ka ili. 1/4 Eka

Ala Hofo.



Ulu Koolauloa \$6.00

G. M. Robertson

J. K. Smith
J. Kekaulaha

Honolulu Mar. 31. 1855.

Series 288: Land Commission Awards, vol. 3

There are no pages 320 – 321.

Series 288: Land Commission Awards, vol. 3

There are no pages 320 – 321.

Mahale Awards

The following surveys to Page 398 are awarded under the following form in accordance with an Act passed on the 24th day of August A.D. 1860 "In the relief of certain Nonohiki's whose names appear in the division of lands from Kamehameha 3."

Hele 1. Kamanoualani Patent 4472 Palapala Hooke.

"Ke koomaopopo nei keia palapala no ka hoopii ana (maia Kamanoualani no kona kuleana Aina aia (ma ka Motupuni o Oahu ke Ili Paepae ma Waimale Owa e like (me ke Kanawai i Kapaia "Ke Kanawai e wehe ai i ka pihikia o Kekahi poe Nonohiki i loa ka (Mahale) Aina (mai ka Mwi Kamehameha 3 mai"; a i aponoia i ka la 24 o Augate M.H. 1860.

Nolaita i keia la ua haawi aku ke kuhina Kalaiaina i keia palapala Hooke ia Kamanoualani e like (me ke Kanawai (maluna, nona ke kuleana (ma ka Pute (Mahale) aina o ka Matakahi 1848; i kuleana kona (malalo iho o ke ano Hodio; a ka, e hiki no ia ia ke koolilo i keia kuleana, i kuleana Hodio e like (me ke Kanawai, a i ole ia e loa ia ia ke kuleana no na makahiki ke Kanakolu wale no

Ua hoo na kuleana oiaio o na Kanaka (maloko o keia aina) Aole e lilo keia palapala Hooke i (mea oiaio, aia a hooaa ia (mai na koina o keia Keena Oihana."

L. Kawehauna, Kuhina Kalaiaina

Keena Kalaiaina Honolulu Oahu la 27 o Febuari 1861

Ua loa (mai i au na koina ke \$3.50 dala la 1 o Marati 1861 Kakaulele J. B. Smith

"Ke ano o Paepae Ili aina o Kamanoualani iho o Waimale Ahupuaa Owa Oahu Apana 1. Ke aina Kalo.

E koomaka ana i ke ana (ma ke kahi Kema (maka o keia ma ke kahi Kik. o Kahi Loko no Kaumiumi), ke 40 fath (mai ke kahi Kom. mai o ka loko Kapaakea no Kanaina (ma ka Pohaku x a holo Mo. 55.15 Kom. 120 fath Mo. 83.45 Kom. 2 fath (ma Kaumiumi a i ka lili Kilo o ka (Muliwai Mo. 6.30 Kom. 2.60 fath Mo 22 Mo. 617 fath Mo. 14 Kom. 480 fath (ma ka lili Kilo o ka (Muliwai a hiki i Kahalaa, alaita Kem. 62.30 Kilo 332 fath (ma Kahalaa e ohi ana i ka loi Kem. 52 Kilo 372 fath. (ma Kuauna (me Kahi Kila alaita Mo. 46 Kilo. 210 fath. Mo. 40.30 Kom. 85 fath. (ma Kahi Kila Mo. 52 Kilo. 551 fath. (ma Kahalaa. alaita huli Kem. 40 Kilo 473 fath ma Kawa Kem. 60 Kom. 276 fath (ma Kapaakea Mo. 34 Kom. 61 fath. Kem. 57 Kom. 97 fath Mo. 36 Kom. 90 fath. Kem. 53 Kom. 364 fath Kem. 32 Kilo 89 fath Kem. 51 Kilo 75 fath. Kem. 36 Kilo 475 fath. (ma Kiolepo Sele o Kahi Kila a hiki i Kapaakea - alaita holo (ma Kuauna e kaawale ai o Kapaakea Kem. 69.30 Kom. 325 fath. Kem. 10 Kilo 56 fath Kem. 67 Kom. 504 fath (ma Kapaakea a hiki i ke kahi i koomakaia Eia kona Ili 10 65 000 Oa

Apana 2. Ke Ohihi iuka o Waimale ke Kula E koomaka ana i ke ana (ma ke kahi Kila (maka o keia ma ka lili Kilo o ke Kahawai e pili ana (me ke Ohihi o Kaumiumi (ma ke Kumi o ke Awawa lili (ma ka Pohaku x a holo ka awa (ma Kem 58.30 Kilo 15.90 fath i ka laau Koa iluna pona o ka lapa e kaawale ai o Waimale me Kalaao. alaita hoi Koa a (ma ke lili (ma i koomakaia holo ma ka lili Kilo o ke Kahawai Kem. 37 Kom 367 fath Kem. 34 Kom 660 fath

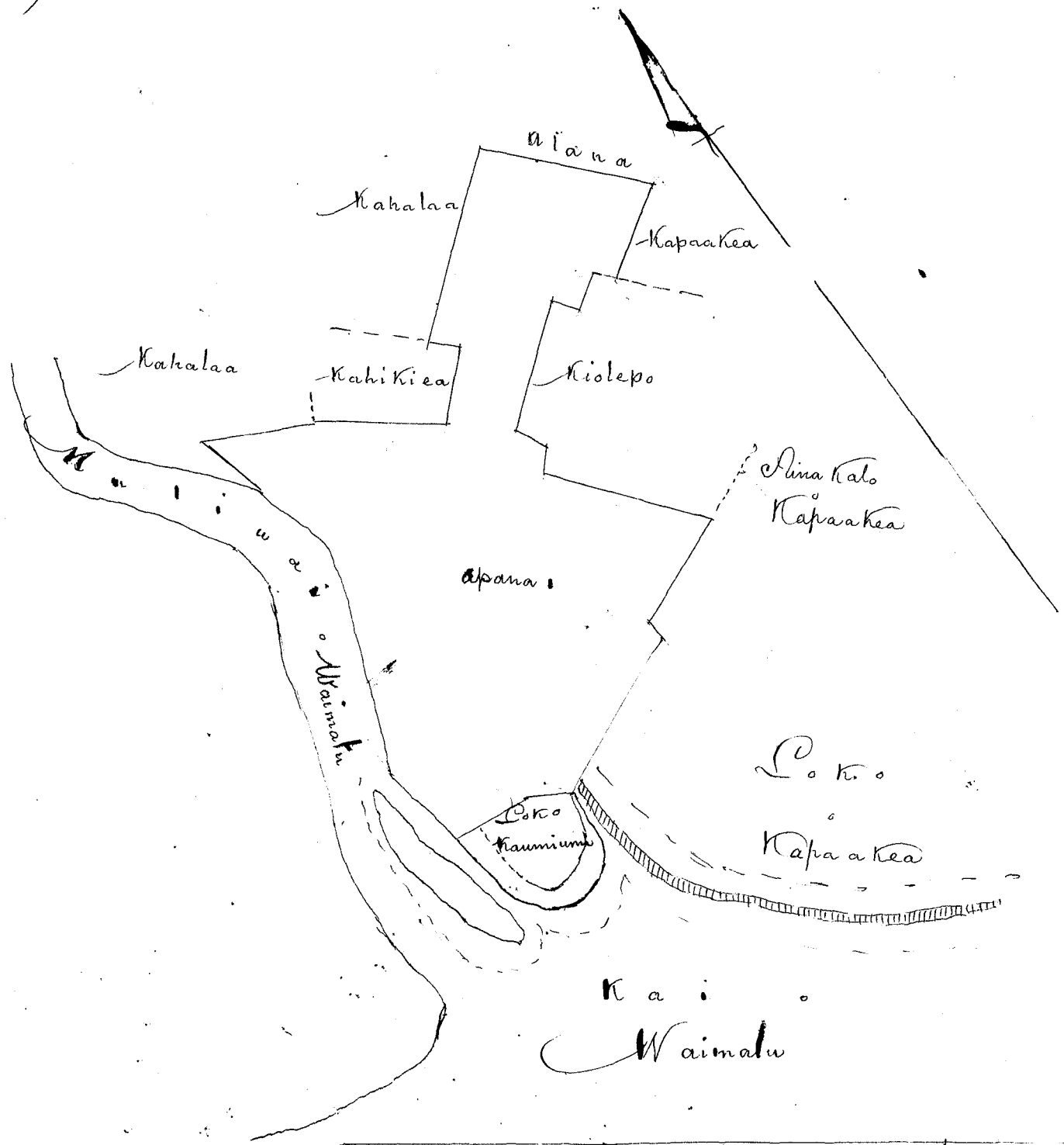
32³

i ke kekee o Kahawai 88.30 Kom. 235 Pauts 176. 23.30 Kom. 4 Naul i ke kekee
o Kahawai Hem. 57 Kom. 152 Pauts Hem. 7.30 NIB 525 Pauts Hem. 15.30 NIB
294 Pauts. (ma ke Kahawai Keia mau aao a hiki i ke Ohifu o Waholoa no
Waiaha - alaila holo ihuna o ka Pali Hem. 60.30 NIB 1080 Pauts i Kahi oneanea
ihuna pono o ka lapa e Kawaale ai o Waimalu (me Kalaao - alaila holo Matuna
pono oia lapa a hiki i ka pau ana o ka aao i holo (mau oia ma ka laau Koa.
Eia Kona Ohi 22 Oa

Maana Eua 42 65/100 Oa

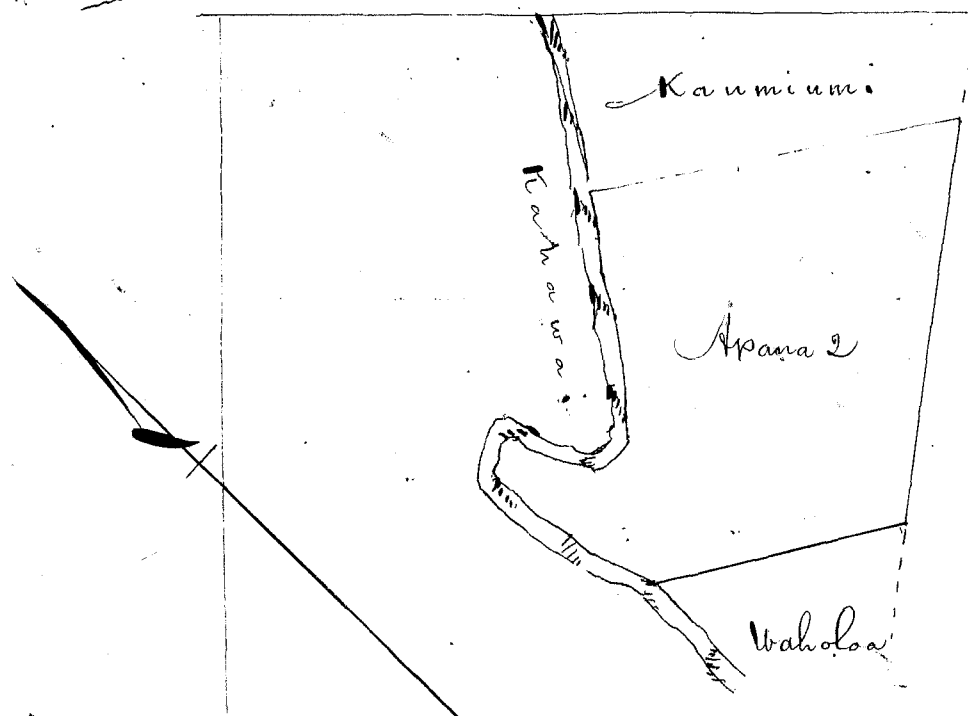
J. W. Makalena ana aina

28 Sep. 1859



1/32 4 Naul 1 in.

1/32 8 Naul 1 in.



Lulukiwalani Hehu 4. Palapala Hooko 1/2 Ni Fouhala

Apana 1 - Nala land in Fouhala - in the District of Ewa Island of Oahu malwaiteke
 Beginning at a large Rock in the Waeanae road on the southernmost corner
 of the land - and running thence as follows: N 43 1/2 W 19.17 Ch - N 41 3/4 W 24.81 Ch.
 to pile of rocks - N 38 3/4 W 9.71 Ch. to pile of rocks - N 43 3/4 W 14.80 Ch. to large rock -
 N 43 W 5.00 Ch - N 37 1/2 W 29.29 Ch. to rock with x N 31 1/2 W 32.65 Ch - N 32 1/4 W
 16.47 Ch - N 23 3/4 W 27.50 Ch. to Rocks by alanui - N 22 3/4 W 97.80 Ch. - N 16 1/4 W 48.53
 N 36 W 34.54 Ch - N 29 W 44.41 Ch. - N 26 1/4 W 4.07 Ch. - N 24 1/4 W 31.17 Ch - N 25 1/4 W
 15.61 Ch to rock at the westerly corner of the land - N 46 E 2.96 Ch. to flat rock with x
 N 44 E 11.04 Ch. to Nuhui with mark. - N 55 1/4 E 24.12 Ch. to Nuhui with mark. S 47 E
 33.07 Ch. - S 45 E 35.10 Ch - S 60 3/4 E 12.20 Ch - S 71 1/4 E 22.85 Ch - S 19 E 5.35 Ch.
 S 29 1/4 E 24.27 Ch. - S 3 3/4 E 10.58 Ch. - S 6 E 36.45 Ch - S 18 1/4 E 43.50 Ch. - S 36 3/4 E
 49.45 Ch. - S 37 1/2 E 43.67 Ch. - S 35 1/2 E 30.65 Ch. - S 19 W 27.68 Ch across Gulch -
 S 12 1/2 E 14.26 Ch - S 13 1/2 E 11.44 Ch. S 14 1/4 W 22.16 Ch. S 23 E 15.70 Ch. S 17 1/2 E
 11.60 Ch. S 1 E 7.94 Ch. S 10 3/4 E 11.06 Ch - S 23 1/2 E 8.00 Ch - S 77 3/4 E 5.81 Ch.
 N 65 1/2 E 10.21 Ch - N 56 E 6.43 Ch. to a large rock by alanui Kabite bearing
 S 8 1/4 W from E Corner of Leah's House - S 40 E 0.88 Ch. to centre of alanui
 aupuni hou - S 62 W 6.43 Ch in alanui - S 57 1/4 W 4.67 Ch - S 52 W 20.85 Ch
 to point of Commencement

Comprising an area of 2820 Acres more or less

Apana 2 - Nala land in Fouhala

Beginning at the North East corner of the land & running thence
 along a small grassy ridge S 20 3/4 E 2.20 Ch. to Kapatani River - thence along the
 bank S 74 1/4 W 3.00 Ch. - S 49 3/4 W 2.69 Ch. - S 54 1/2 W 6.00 Ch. Thence (mauka N 38 W
 2.43 Ch - N 39 W 6.63 Ch. N 31 1/4 W 4.87 Ch) thence along old adobe wall N 62 1/2 E
 0.82 Ch - S 78 E 3.36 Ch. - S 75 1/2 E 4.05 Ch. S 67 1/2 E 2.00 Ch. - S 83 1/2 E 1.83 Ch -
 S 67 3/4 E 2.65 Ch. and N 89 1/4 E 2.47 Ch to point of commencement

Comprising an area of 9 1/5 acres. more or less

Koe uae Ke Kuleana o na Kanaka a me na Konohiki

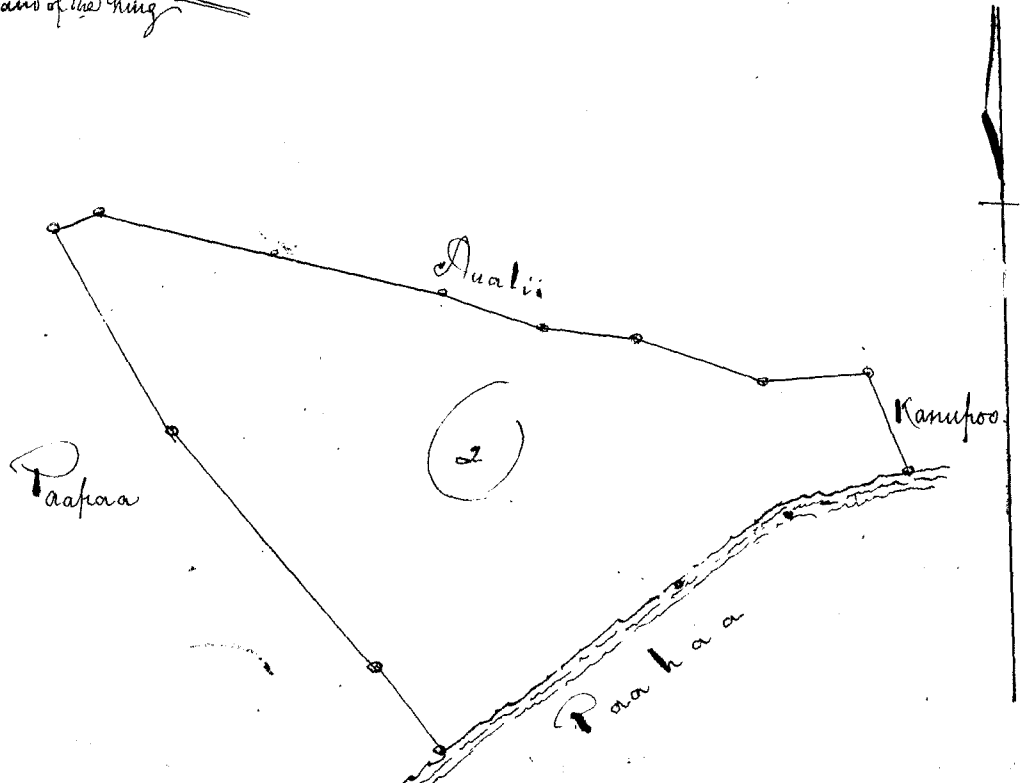
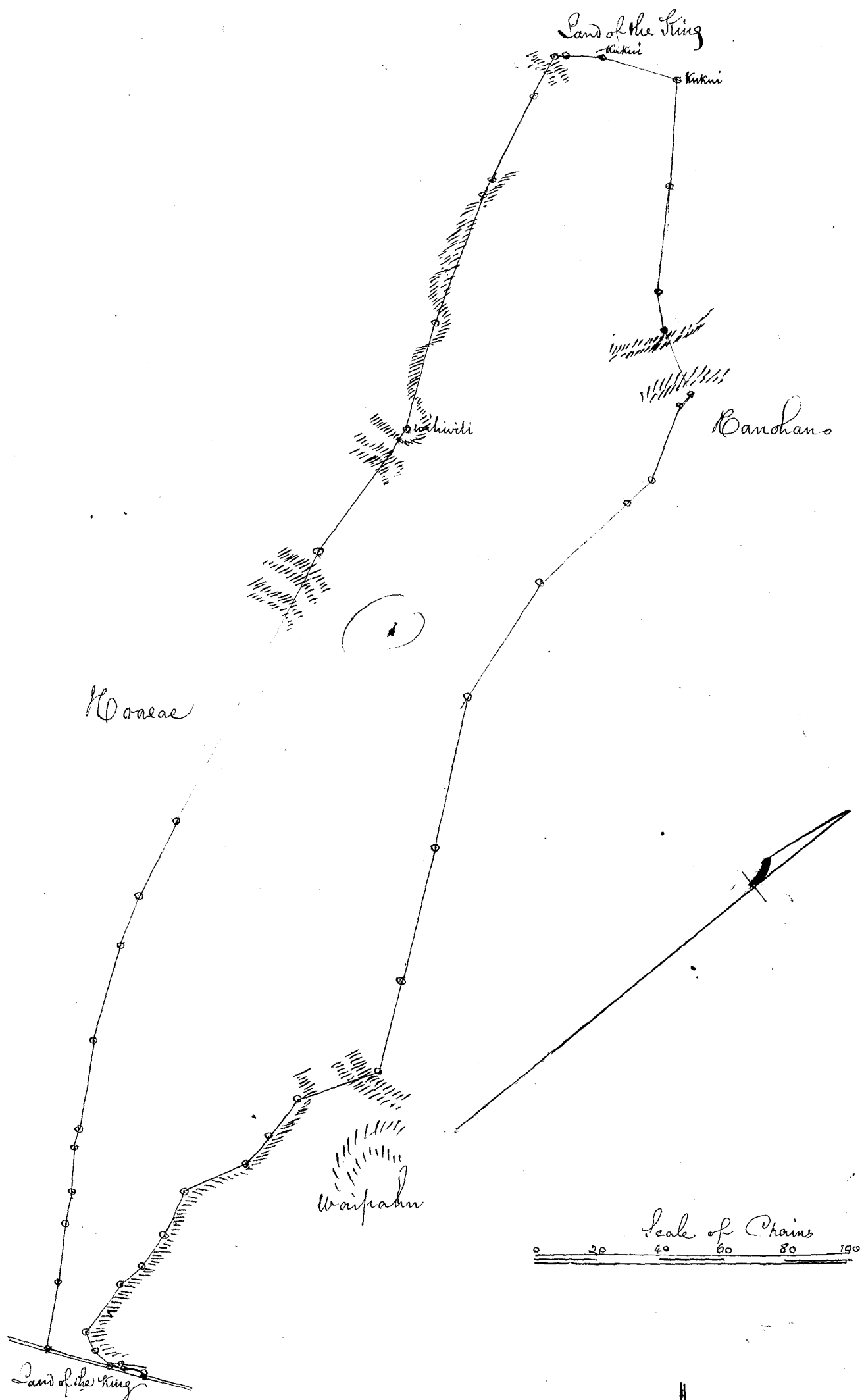
April 10 1861 Costs \$2.00
 Paid 24 June 1862

L. Kanehameha

Diagrams next page

Patent Hehu 4486

Hehu 4 Palapala Sila (nu) signed by the King of Kaahumanu 1 Mei 1861. Pt. witness
 to be delivered for the above on paying 186-25 as per appraisement of S. Tutley
 & H. Kalamo dated 7 April 1861 - estimating Apana 1 at 705.00 Apana 2 at 40
 making Gov. fourth 186.25 with Costs of Award to be added 2.00



Patent issued for land
of Hamoa June 9/77

Hele 2^d 5³

A. Keokahalole - *Notupuni Hawaii ke Anupuaa o Mikahi-Kona*
" " " *Momi " " o Hamoa-Kona*
Uta dua \$4.00
March 22 1861 (*Koe nae ke Tuleana o na Lanaka*) *Hamehameha*

(3) April 5, 1861 Ua toa (mai i'au na Kona) *J. H. Smith*

8452 Koko Kaunohano *Ma Kaitiki*

Hele 5³

Kaopua - Anupuaa Kaitikona - ma Kihala - Hawaii
April 12, 1861 Costs \$2.00 *J. Hamehameha*

also (entry) *April 12, 1861* Ua toa *J. H. Smith*
In Dec. 1860

Patent 4513

~~Hele 22~~ ~~Patent 4513~~
~~*Kahaloanui Anupuaa o Kona Hawaii*~~
~~See Page 332~~ ~~*Koe nae ke Tuleana o na Lanaka*~~
~~November 19 1861~~ ~~signed 15 January 1862~~ ~~*Hamehameha*~~
~~Costs \$2.00~~ ~~15 January 1862~~

~~Hele 34~~

~~*Anupuaa Tuleana o na Kona Hawaii*~~
~~November 20 1861~~ ~~Page 332~~ ~~*Koe nae ke Tuleana o na Lanaka*~~
~~Costs \$2.00~~ ~~signed 15 January 1862~~ ~~*Hamehameha*~~

Hele 9

"Kaakepa" Ni no Kaitua Koolanopotō - Oahu
November 20th 1861 *Koe nae ke Tuleana o na Lanaka*
1862 Paid 11 March Costs \$2.00 *J. H. Smith* *Hamehameha*

Hele 19th

Kanekiwa "Kukuitolo" Ni no Kanapepe - Kauai
November 20, 1861 *Koe nae ke Tuleana o na Lanaka*
Paid 24 June Costs \$2.00 *Hamehameha*
signed 15 Jan. 1862

Ke "Iau" (Helu 24 Kaulichampa) no Kaneohe - Honolulu - Oahu

November 27 - 1861 Koe nae ke Kuleana o na Kanaka

Costs \$2.00

See N^o 57 ke

Kamehameha

Hawaii Helu 23

"Nanue" Ahupuaa no Kono Hawaii

November 27th 1861 Koe nae ke Kuleana o na Kanaka

Costs \$2.00

Paid 12 March 1862

W. Smith

Kamehameha

Helu 13^B

Paahua "Kau" Ahupuaa no Kono Hawaii

November 27 1861 Koe nae ke Kuleana o na Kanaka

Costs \$2.00

Signed 15 Jan. 1862

Kamehameha

Koatani Helu 20 & 20^B

"Kahuna" Ahupuaa no Nihoa

"Kalauea" " " "

Koe nae ke Kuleana o na Kanaka

November 27 - 1861

Costs \$4.00

Kamehameha

Kahua Helu 25

"Kaohi" Ahupuaa no Kono Hawaii

Koe nae ke Kuleana o na Kanaka

November 27 1861

Costs \$2.00

Paid 26 May 1862

Kamehameha

~~Kailakanoa) Helu 26^B
 "Koholalele" Ampuaa no Kamakua Hawaii
 December 1st 1861. Koe nae ke Kuleana o na Kanaka
 Costs 2.00 (15 Jan. 1862) sequed
 L. Kamehameha~~

Kelekewa Samuela Helu 30
 "Ohia 2. Tom" Ampuaa no Mōkai
 December 1 - 1861 Koe nae ke Kuleana o na Kanaka
 Costs 2.00
 Paid 23 June 1862
 L. Kamehameha

Kainaina) Helu 33
 "Iaoo" Ampuaa no Kohala Hawaii
 December 1. 1861 Koe nae ke Kuleana o na Kanaka
 Costs 2.00
 Paid 23 June 1862
 L. Kamehameha

Puluhiwalani) Helu 4^B
 "Malanahae" 1/2 Ampuaa o Kamakua Hawaii
 January 15 1862 Koe nae ke Kuleana o na Kanaka
 Paid 24 June Costs 2.00 L. Kamehameha
 (Ka apana i mahela ia, e hooakakaia ma ka Palapala Ila nui)
 Literally - The Apana that has been mahela to be designated in the Royal Patent

Honannau Helu 6
 (Ii) 1/2 (Maunalele) Kaula Koolanipoko Oahu (Manulele) (Cm) (Cm)
 Oka apana i mahela ia, e hooakakaia ma ka Palapala Ila nui
 L. Kamehameha
 January 15 1862 Koe nae ke Kuleana o na Kanaka
 Paid 3 March Costs 3.00

381
Kaluainana Helu 7

1/2 Sti Pohakupu Kaiua Koolanpoko Oahu

January 15 1862 Koe nae ke Kuleana o na Kanaka
O ka apana i mahela ia e hoakakaia ma ka palapala lila nui
Costs 2.00 L. Kamehameha

Pahu Helu 8

1/2 Sti Keakupolo Waikae Koolanpoko Oahu

January 15 1862 Koe nae ke Kuleana o na Kanaka
O ka apana i (mahela) ia e hoakakaia ma ka palapala lila nui
Costs 2.00 L. Kamehameha
Paid 14 Feb. 1862

Kanakaipo Helu 10

1/2 Mupua Ahaina Molokai

January 15 1862 Koe nae ke Kuleana o na Kanaka
O ka apana i mahela ia e hoakakaia ma ka palapala lila nui
Paid & Delivered 27 Jan S.H.S. Costs 2.00 L. Kamehameha

Keawehana Helu 11

1/2 Niina Potoko Waikiki Oahu

O ka apana i (mahela) ia e hoakakaia ma ka palapala lila nui
Koe nae ke Kuleana o na Kanaka

January 15. 1862 Costs 2.00 L. Kamehameha

Pahu Helu 12

1/2 Sti Kahaumakaawe Waikiki Oahu

O ka apana i (mahela) ia e hoakakaia ma ka palapala lila nui

15 January 1862 Koe nae ke Kuleana o na Kanaka
Paid 17 Apr. 1862 Costs 2.00 L. Kamehameha

Paahua Helu 13

1/2 Ampuaa o Waimea Koolauloa Oahu
O Na apana i Mahelaia e hoakakaia ma ka palapala Sila (mii)
January 15 1862 Koe nae ke Kuleana o na Kanaka

Costs \$2.00

Ramshamela

Helu 13th Pip Kau Hawaii

Paid 19 May 1862

Paamairahiki Helu 14

1/2 Ampuaa Keawaula Waianae Oahu
O Na apana i Mahelaia e hoakakaia ma ka palapala Sila (mii)
January 15 1862 Koe nae ke Kuleana o na Kanaka

Paid 22 Feb. 1862 Costs \$2.00

Ramshamela

Mapai Helu 15

1/2 Ampuaa Kauhulu - Kilo Hawaii
O Na apana i Mahelaia e hoakakaia ma ka palapala Sila (mii)
January 15 1862 Koe nae ke Kuleana o na Kanaka

Paid 24 June Costs \$2.00

Ramshamela

Pahoa Helu 16

1/2 Li Kalena Waianae Oahu
O Na apana i Mahelaia e hoakakaia ma ka palapala Sila (mii)
January 15 1862 Koe nae ke Kuleana o na Kanaka

Paid & Delivered 27 Jan. 1862 Costs \$2.00

Ramshamela

Kaahumanu Helu 17

1/2 Ampuaa Kaoma - Kilo Hawaii
O Na apana i Mahelaia e hoakakaia ma ka palapala Sila (mii)
January 15 1862 Koe nae ke Kuleana o na Kanaka

Paid & Delivered 27 Jan. 1862 Costs \$2.00

Ramshamela

Paewahine Helu 18

1/2 Li Kaluaolohi Waiau Ewa Oahu
January 15 1862 Koe nae ke Kuleana o na Kanaka
O Na apana i Mahelaia e hoakakaia ma ka palapala Sila (mii)
Paid 24 June Costs \$2.00

Ramshamela

Kanehiwa

Hehu 19

1/2 Ali: Kahaumakaawe

Waikiki Oahu

January 15 1862

Koe nae ke Kuleana o na Kanaka

O ka apana i Mahelaia e hooakakaia ma ka Palapala Lila nui

Hehu 19

Paid 27 May

Cost \$ 2.00

Kamehameha

Konou

Hehu 21

1/2 Ali: Mhu

Waipio Eva

Oahu

January 15 1862

Koe nae ke Kuleana o na Kanaka

O ka apana i Mahelaia e hooakakaia ma ka Palapala Lila nui

Cost \$ 2.00

Kamehameha

Kainalu

Hehu 22

1/2 Ali: Kula-puaa

Kailua Koolaupoko Oahu

O ka apana i Mahelaia e hooakakaia ma ka Palapala Lila nui

January 15 1862

Koe nae ke Kuleana o na Kanaka

Cost \$ 2.00

Kamehameha

Kailakanoa

Hehu 26

1/2 Ali: Honopuu

Waipio Eva

Oahu

January 15 1862

Koe nae ke Kuleana o na Kanaka

O ka apana i Mahelaia e hooakakaia ma ka Palapala Lila nui

Not Paid - being given up for the Govt right in 26.

Cost \$ 2.00

Kamehameha

Kailakanoa

Hehu 26

Alupua Kohala-lele Kaimukua Hawaii

January 15 1862

Koe nae ke Kuleana o na Kanaka

Paid 25 June Cost \$ 2.00

Kamehameha

Kalawaiaku

Hehu 27

1/2 Ali: Kapia

Kailua

Koolaupoko Oahu

January 15 1862

Koe nae ke Kuleana o na Kanaka

O ka apana i Mahelaia e hooakakaia ma ka Palapala Lila nui

Paid 24 Feb. 1862 Cost \$ 2.00

Kamehameha

Kaahinakina Helu 28

1/2 Ali Kaanokama Kailua Koolanipoko Oahu

January 15 1862 Koe nae ke Kuleana o na Kanaka
O ka apana i Mahelaia o Hoopakaia ma ka Palapala Ila Ili
Costs \$2.00
Paid 20 March S. W. Smith Kanehama

Kaahinakina Helu 28 B

1/2 Ahupuaa Puke Kohala Hawaii

January 15 1862 Koe nae ke Kuleana o na Kanaka
O ka apana i Mahelaia o Hoopakaia ma ka Palapala Ila Ili
Costs \$2.00
Paid 21 March S. W. Smith Kanehama

Kanunu Helu 29

1/2 Ali Punahau Hanalei Hawaii

January 15 1862 Koe nae ke Kuleana o na Kanaka
O ka apana i Mahelaia o Hoopakaia ma ka Palapala Ila Ili
Costs \$2.00
Paid 28 May Kanehama

Kaulunae Helu 31

1/2 Ahupuaa Puunauiki Lahaina Maui

January 15 1862 Koe nae ke Kuleana o na Kanaka
O ka apana i Mahelaia o Hoopakaia ma ka Palapala Ila Ili
Costs \$2.00
Paid 24 June Kanehama

Kanele Helu 32

Patent 4513

Ahupuaa Kahauleonui Kona Hawaii

January 15 1862 Koe nae ke Kuleana o na Kanaka
Paid 24 March Costs \$2.00 Kanehama

Hoe Helu 34

Ahupuaa Puelu Kona Molokai

January 15 1862 Koe nae ke Kuleana o na Kanaka
Paid 22 April Costs \$2.00 S. W. Smith Kanehama

P. 326

P. 326

Kelu 35-36-37-38 Kamakahouu.

35 Si Kalokohanahou Kaneohe Kooop-Oahu

36 Si Kamooiki Kona Waikiki do

37 App. Nunuu Kohala Hawaii

38 App. Kaitoolena do do

Koe nae ke Kuleana o na Kanaka

3 February 1862

Kamehameha

Costs \$4 Paid 5 February J. H. Smith

Kelu 39 David Kauliokamoa

See P. 337- N. 24

Si "Kapakahi" ma Waikiki Owa Oahu

Kelu 40 granted
Patented without the
"Lois" - see P. C. Book 6
21 April 1856 2057 U.S. Patent

~~Si "Kauwiohale" Waikiki Oahu~~

~~i pa i pa i pa i pa i pa i pa i pa~~

Koe nae ke Kuleana o na Kanaka

7 February 1862

Kamehameha

Paid 22 February Costs \$2.00

Kelu 42 Kahana

i Apuua o Honomaale Wana Maui

O na apuna i Mahaleia e Nooakakaia ma na Palapala Ila Ila

Koe nae ke Kuleana o na Kanaka

27 February 1862

Kamehameha

Costs \$2.00

Kelu 43 J. Y. Kanehoa

Patent 4502

Apuua "Lawai" Kona Hawaii

Koe nae ke Kuleana o na Kanaka

11 March 1862 Costs \$2.00

Paid 18 March J. H. Smith Kamehameha

Kelu 44 Kalaau

i Si Kaulu ma Kaula Oahu Koolanipoko

O na apuna i Mahaleia e Nooakakaia ma na Palapala Ila Ila

30 March 1862 (Costs \$2.00) Koe nae ke Kuleana o na Kanaka

Kamehameha

Paid 1 April 1862

Heleu 45 W. C. Lunalilo

~~Ampuaa Kaniwika o Kanaka Kilo Kaniwa~~

~~April 30th 1862~~

~~Cost \$2.00~~

Not admitted by Jim Lot

Heleu 46 W. C. Lunalilo

Not admitted

~~Ampuaa Mahana Limai~~

~~Koe nae ke Kuleana o na Kanaka Kamehameha~~

~~April 30, 1862~~

~~Cost \$2.00~~

Given up to Government & Award returned
29 January 1863 - Cost senty refunded \$2.00
to J. W. A. Allen by J. H. Smith

~~Paid 29 May W. Austin~~

Heleu 47 Kaeliwai

1/2 Ai "Kaahe" o Kailua - Koolanpoko Oahu

O ka Apana i Mahela ia e hoakakaia (ma ka Palapala Ila nui)

5 Mei 1862 Koe nae ke Kuleana o na Kanaka

Cost \$1.00

Paid 19 May

Kamehameha

Heleu 48 Kaeliwai

1/2 Ampuaa "Kahananui" - Molokai

O ka Apana i Mahela ia e hoakakaia (ma ka Palapala Ila nui)

5 Mei 1862 Koe nae ke Kuleana o na Kanaka

Paid 19 May

Cost \$2.00

Kamehameha

Heleu 49 Kalaiopee

1/2 e Ampuaa "Tohakupu" Kailua - Koolanpoko Oahu

O ka Apana i Mahela ia e hoakakaia ma ka Palapala Ila nui

Koe nae ke Kuleana o na Kanaka

10 Mei 1862

Kamehameha

Paid 16 May

Cost \$2.00

18th 50 Sumatra

M^r Kaunapo ma Kaliki Kona Oahu
Koe nae ke Kuleana o na Kanaka
(Ka apana i mahela in e hooakakaia ma ka Palapala Ila nui
W. Ramehameha.

22 May 1862 Cost \$100
Paid 30 May

18th 51 Kaole

1/2 M^r Kaoleuli Kailua - Koolau Point
o na apana i mahela in e hooakakaia ma ka Palapala Ila nui
Koe nae ke Kuleana o na Kanaka

25 May 1862 Cost \$100
W. Ramehameha.

18th 45 Heirs of Doak Mahune

M^r Puna Unama Kila Hawaii
Ma koe ma Kuleana o na Kanaka Mahalo o Kila and
a me ka Aina Kua'i o Kamakaha - Palapala Ila nui King's
30th Nov 1861 Koe nae ke Kuleana o na Kanaka
W. Ramehameha

26 May 1862 Cost \$100

Paid in 8 March 1866 \$300 entry by the Trustee who has received Award of all papers with survey of 31 ac. to be del. and

18th 52 Kaawakua

1/2 M^r Puna Kaapahu Kamahua Kila Hawaii
o na apana i mahela in e hooakakaia ma ka Palapala Ila nui
Koe nae ke Kuleana o na Kanaka
W. Ramehameha

26 May 1862 Cost \$100
Paid 25 June

18th 53 Kekuaiwahia (Kaole Kooihia)

1/2 Kaohia M^r Kailua Koolau Oahu
o na apana i mahela in e hooakakaia ma ka Palapala Ila nui
Koe nae ke Kuleana o na Kanaka
W. Ramehameha

2 June 1862 Cost \$100 Only paid \$1 Received Apr 12 1862
D.H.

RP

Hehu 54 Keawe

1/2 Kapaeli Ihi o Kailua Kool. Oahu

O ke apana i mahela ia e hoakakaia ma ka Palapala Ila Ili
Koe nae ke Kuleana o na Kanaka

2 June 1862

Costs \$2.00

Paid 16 June

W. Kamehameha

Hehu 55 Paniani

1/2 Kona Ihi Kanapepe Kona

O ke apana i mahela ia e hoakakaia ma ka Palapala Ila Ili

Koe nae ke Kuleana o na Kanaka

16 June 1862

Costs \$2.00

Paid 23 June

W. Kamehameha

Hehu 56 Kahaha

1/2 "Pohakalawaia" Ihi no Kalii Oahu

O ke apana i mahela ia e hoakakaia ma ka Palapala Ila Ili

Koe nae ke Kuleana o na Kanaka

16 June 1862

Costs \$2.00

Paid 18 June

W. Kamehameha

Hehu 57 Ihe

Ihi "Iau" no Kaneohe Koolampoko Oahu

Koe nae ke Kuleana o na Kanaka

16 June 1862

Paid 23 June Costs \$2.00

W. Kamehameha

See #24 same attno

Hehu 58, 59 Kinimaka

Eua e Ahupuaa o "Maiki" a me "Kalakiki" Kona Hawaii

16 June 1862

Koe nae ke Kuleana o na Kanaka

Paid 20 June Costs \$2.00

W. Kamehameha

Hehu 60 Kinimaka

Ahupuaa "Orouli Malo" (Molokai)

Koe nae ke Kuleana o na Kanaka

16 June 1862

Costs \$2.00

W. Kamehameha

Helu 60 Namakeha

Mi no Kaalaa ma Hoonohu Oahu

Helu 61^B Mi Waikole ma Waikole (Ea Oahu)
Koe mae ke Kuleana o na Kanaka

24 June 1862

Paid 25 June (cost 2 each \$4.00
for 1 cov^r (60)

V. Kamehameha

Helu 62 Kukulale

I Amupuaa "Lupelu" no Molokai

O ka Opana i Mahele ia e Kooakakaia ma ka Palapala Lilo Mui
Koe mae ke Kuleana o na Kanaka

24 June 1862

(cost \$2.00

V. Kamehameha

Helu 63 Namauu

Amupuaa o "Punoo" Pahaina Maui

Koe mae ke Kuleana o na Kanaka

25 June 1862

Paid 25 June (cost \$2.00

V. Kamehameha

Helu 64⁴⁰ D. Kalamikama

Mi Kaahaloa (Waikiki) Oahu

Koe mae ke Kuleana o na Kanaka

30 June 1862

(cost \$2.00

V. Kamehameha

Helu 65⁴¹ Kaohie

Amupuaa "Kitolani" Pahaina Maui

Koe mae ke Kuleana o na Kanaka

30 June 1862

(cost \$2.00

V. Kamehameha

Helu 66²⁴ Kauliohamao

See Patent #2057 & Page 333 of this Book

Mi o "Kauliohamao" Waikiki Kaohie (Kona Oahu)

i pa i ka pa a Mei na loi i ula (Holoia P. 333)

30 June 1862

Koe mae ke Kuleana o na Kanaka

not delivered (cost \$2.00

V. Kamehameha

Index to preceding Boards

Location	Page	Location	Page	Location	Page
Waipio Ewa	322	Waianai Ewa	43	Kona Hawaii	333
Kona Hawaii	326	Kalaau	44	Kailua Pa	"
Kona Hawaii	"	Port Mahune Heis	45	Pilo Pa	335
Pohala Coast	324	Lunalilo w.C.	46	Lanai (given up)	334
Kamohua Pa	328	Kaeliwai	47	Kailua Pa	"
Kohala Pa	326	"	48	Motokai	"
Kailua Pa	328	Kalaiofu	49	Kailua Pa	"
Kailua Pa	329	Laumaha	50	Kaunapo Kohi Pa	335
Waikae	"	Kaole	51	Kailua Pa	"
Kailua Pa	326	Kaawahua	52	Kamohua Pa	"
Molokai	329	Kekuaiwahia	53	Kailua Pa	"
Waikiki Pa	"	Keawe	54	D.	336
D.	"	Taniani	55	Kaunapepe Hawaii	"
Koolanoke	330	Kahaha	56	Pohakalawia Kaka	"
Kona Hawaii	327	Ke	57	Pau Kaneohe Pa	"
Waianai Pa	330	Kiwinaha	58	Kona Pa	"
Pilo Pa	"	"	59	D.	"
Waianai Pa	"	"	60	Molokai	"
Pilo Pa	"	Namekaha	61	Kaunapo Kohi Pa	337
Waianai Ewa	"	"	61 ^B	Waikae Ewa	"
Waikiki Pa	331	Kuhalahoe	62	Motokai	"
Kaunapepe Hawaii	326	Namauu	63	Sahaina Maui	"
Nehan Hawaii	327	Kahoe 7887 (Certificate page 227 V. 10 Test 7)	64		
Kaunapepe Hawaii	327				
Waipio Ewa	331				
Kailua Pa	"				
Pilo Pa	327				
Waikiki Pa	337				
Kona Pa	327				
Waipio Ewa	330				
Kamohua Pa	"				
Kailua Pa	"				
D.	332				
Kohala Pa	"				
Kaunapepe Hawaii	"				
Molokai	328				
Sahaina Maui	332				
Kona Pa	"				
Kohala Pa	328				
Molokai	333				
Kaneohe Pa	333				
Waikiki Pa	"				
Kohala Pa	"				
D.	"				
Waikae Ewa	"				
Waikiki Pa	337				
Sahaina Maui	"				
Kona Pa	333				

Waianai Ewa 21 Kona

Kailua Pa 22 Kainalu

Pilo Pa 23 Kawai

Waikiki Pa 24 Kauliokamoa

Kona Pa 25 Napua

Waipio Ewa 26 Kailakanoa ^{given up}

Kamohua Pa 26^B "

Kailua Pa 27 Kalawaiaku

D. 28 Kaaihinakina

Kohala Pa 28^B "

Kaunapepe Hawaii 29 Kanunu

Molokai 30 Kelekewa C.

Sahaina Maui 31 Kaulunae

Kona Pa 32 Kanele

Kohala Pa 33 Kainaina

Molokai 34 Koe

Kaneohe Pa 35 Kamakohou

Waikiki Pa 36 "

Kohala Pa 37 "

D. 38 "

Waikae Ewa 39 D. Kauliokamoa

Waikiki Pa 40 D. Kalamakua

Sahaina Maui 41 Kaohie

Kona Pa 42 Kahanu

22 February 1866

22 March 1866 J.M. Robinson

Cash \$2.00 Paid on Certificate only awarded not rendered

Note: The above claim of Kahoe was duly presented in the time prescribed by law to the Land Commission which always concluded a Mahele Certificate from the Interior Office as final evidence of the claim and it stands as such as here recorded on the rule adopted in all similar cases - the only bar to a rendered award being the want of a Survey defining Government and private boundaries therein - not provided for during the L.C. term of its functions - The cases intended to be met in the after provisions of the New Act were those of Claimants who had altogether neglected to apply for Awards to the Land Commission - and whose limits of time for so doing were applicable to them only - J.M.C.

Series 288: Land Commission Awards, vol. 3

Pages 339 through 363 are blank.

Series 288: Land Commission Awards, vol. 3

Pages 339 through 363 are blank.

Series 288: Land Commission Awards, vol. 3

Pages 339 through 363 are blank.

Series 288: Land Commission Awards, vol. 3

Pages 339 through 363 are blank.

Series 288: Land Commission Awards, vol. 3

Pages 339 through 363 are blank.

Series 288: Land Commission Awards, vol. 3

Pages 339 through 363 are blank.

Series 288: Land Commission Awards, vol. 3

Pages 339 through 363 are blank.

Series 288: Land Commission Awards, vol. 3

Pages 339 through 363 are blank.

Series 288: Land Commission Awards, vol. 3

Pages 339 through 363 are blank.

Series 288: Land Commission Awards, vol. 3

Pages 339 through 363 are blank.

Series 288: Land Commission Awards, vol. 3

Pages 339 through 363 are blank.

Series 288: Land Commission Awards, vol. 3

Pages 339 through 363 are blank.

Series 288: Land Commission Awards, vol. 3

Pages 339 through 363 are blank.

Series 288: Land Commission Awards, vol. 3

Pages 339 through 363 are blank.

Series 288: Land Commission Awards, vol. 3

Pages 339 through 363 are blank.

Series 288: Land Commission Awards, vol. 3

Pages 339 through 363 are blank.

Series 288: Land Commission Awards, vol. 3

Pages 339 through 363 are blank.

Series 288: Land Commission Awards, vol. 3

Pages 339 through 363 are blank.

Series 288: Land Commission Awards, vol. 3

Pages 339 through 363 are blank.

Series 288: Land Commission Awards, vol. 3

Pages 339 through 363 are blank.

Series 288: Land Commission Awards, vol. 3

Pages 339 through 363 are blank.

Series 288: Land Commission Awards, vol. 3

Pages 339 through 363 are blank.

Series 288: Land Commission Awards, vol. 3

Pages 339 through 363 are blank.

Series 288: Land Commission Awards, vol. 3

Pages 339 through 363 are blank.

Series 288: Land Commission Awards, vol. 3

Pages 339 through 363 are blank.

Series 288: Land Commission Awards, vol. 3

There are no pages 364 – 365.

Series 288: Land Commission Awards, vol. 3

There are no pages 364 – 365.

Leaf 365 was torn out for a sample for the size required for the New Volumes in which the records of the Land Commission awards are to be copied. Aug 26th 1876.

Per Order.

J. A. Bush
Second Clerk Int. Office.

Series 288: Land Commission Awards, vol. 3

Pages 367 through 397 are blank.

Series 288: Land Commission Awards, vol. 3

Pages 367 through 397 are blank.

Series 288: Land Commission Awards, vol. 3

Pages 367 through 397 are blank.

Series 288: Land Commission Awards, vol. 3

Pages 367 through 397 are blank.

Series 288: Land Commission Awards, vol. 3

Pages 367 through 397 are blank.

Series 288: Land Commission Awards, vol. 3

Pages 367 through 397 are blank.

Series 288: Land Commission Awards, vol. 3

Pages 367 through 397 are blank.

Series 288: Land Commission Awards, vol. 3

Pages 367 through 397 are blank.

Series 288: Land Commission Awards, vol. 3

Pages 367 through 397 are blank.

Series 288: Land Commission Awards, vol. 3

Pages 367 through 397 are blank.

Series 288: Land Commission Awards, vol. 3

Pages 367 through 397 are blank.

Series 288: Land Commission Awards, vol. 3

Pages 367 through 397 are blank.

Series 288: Land Commission Awards, vol. 3

Pages 367 through 397 are blank.

Series 288: Land Commission Awards, vol. 3

Pages 367 through 397 are blank.

Series 288: Land Commission Awards, vol. 3

Pages 367 through 397 are blank.

Series 288: Land Commission Awards, vol. 3

Pages 367 through 397 are blank.

Series 288: Land Commission Awards, vol. 3

Pages 367 through 397 are blank.

Series 288: Land Commission Awards, vol. 3

Pages 367 through 397 are blank.

Series 288: Land Commission Awards, vol. 3

Pages 367 through 397 are blank.

Series 288: Land Commission Awards, vol. 3

Pages 367 through 397 are blank.

Series 288: Land Commission Awards, vol. 3

Pages 367 through 397 are blank.

Series 288: Land Commission Awards, vol. 3

Pages 367 through 397 are blank.

Series 288: Land Commission Awards, vol. 3

Pages 367 through 397 are blank.

Series 288: Land Commission Awards, vol. 3

Pages 367 through 397 are blank.

Series 288: Land Commission Awards, vol. 3

Pages 367 through 397 are blank.

Series 288: Land Commission Awards, vol. 3

Pages 367 through 397 are blank.

Series 288: Land Commission Awards, vol. 3

Pages 367 through 397 are blank.

Series 288: Land Commission Awards, vol. 3

Pages 367 through 397 are blank.

Series 288: Land Commission Awards, vol. 3

Pages 367 through 397 are blank.

Series 288: Land Commission Awards, vol. 3

Pages 367 through 397 are blank.

Series 288: Land Commission Awards, vol. 3

Pages 367 through 397 are blank.

Claim No 591. Sec. 6. Part 1. John Meek.

This is a claim for the Land called 'Kabaauo,' situated in the District of Ewa, Island of Oahu. The only evidence of title presented to the Board, by the claimant, is a written Grant from His Majesty Kamehameha III, without any date, and which does not even state the name of the land intended to be thereby demised. On reference to the Books of the Commission it will be seen that His Majesty acknowledged to John S. Esquire, on the 26th November 1847, that the Grant is a valid Instrument and that his signature is genuine; and that, on the 11th July 1853, His Majesty made the same acknowledgement before Chief Justice Lee, stating at the same time that 'Kabaauo' is the land he intended to grant to the claimant by the said Instrument, which was executed by him some time in the year 1839.

We Therefore Award the said Land of Kabaauo to John Meek, in the terms of His Majesty's Grant, which is as follows, viz:

Owau o Kamehameha III, ke Lii o ke Nawaii nei Pae Aina, ke huaawi akeu nei au i kekahi Apana aina via na palena o kea aina.

O ke kahawai mauaena o Kabaauo oia kea palena ma ke Komohana matala hoi wa pili pu me kekahi aina hoolimalima, wa John Meek nei.

O ke mokuna o Kabaauo a me Aia oia kea palena ma kea Niihina, o ke Munnii kele kea palena matakai, a o ke kuahiri kea palena ma kea. Me hoo-keahi hanaui me kanaiwateumamaono auuna kea loa ke auai ma ke Alanui.

Ea John Meek a i kona mau hoolina ke mea i hanaui matala o ke Auunui o Nawaii nei, a e noho ana hoi ma keia Pae Aina.

Aole ia e hoolilo akeu i keia aina i kea hooli; aole hoi e pili rama aole e huai rama mai wa aina la, akeu e noho no oia me kea pona matala o ke Kanawai o kea Aina. A no kea oia o keia mau olelo ke kakaui nei au i keia inoa ma Honolulu nei i keia la.

(L.S.) Kamehameha III.

W. L. Lee Inclusive Costs
G. M. Robertson
M. H. Smith
J. Kekaulahao

\$15.00

Honolulu 12th July 1853.

The following Awards are entered on the plan of Vol 4 and others - supposing a heading on the first page of the Books to designate the title of the Awards which the Native Clerk has here omitted - and should have been inserted by the Native Secretary Commissioner Kekaulahao - The title intended upon signing was (See simple).
W. Smith
Sec. Comm.

Sheet 7522 Kaia

Kaneohe, Oahu.

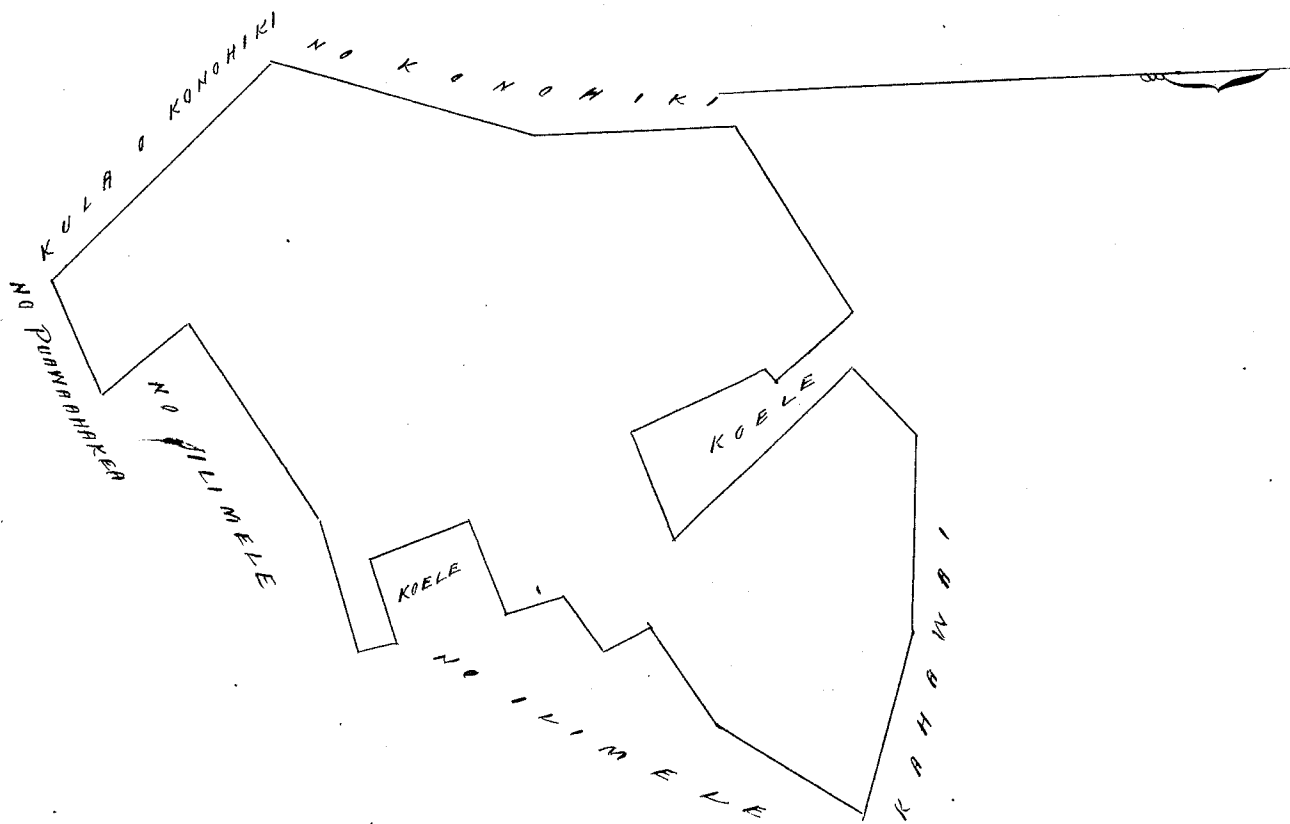
Mai ka awa 727 Vol. 4. awards.

Mosaina Kumuhahane, ili Koele, Kaneohe, Oahu.

E hoomaka ma ke kahi Komohana e hele ana Nema
 43° Hike, i 3.70 keh. ma ke kahi Komohiki. (malaila aku Ake. 70° Hike,
 i 1.30 keh. ma ke Puawahoeka, (malaila aku Ake. 37° Kom. i 1.10 keh.
 ma ke Iimela. (malaila aku Ake. 58° Hike, i 2.43 keh. ma ke Iimela).
 (malaila aku. Ake. 75° Hike, i 1.43 keh. malaila aku. Ake. 13° Kom.
 i 0.40 keh. malaila aku. Nema. 73° Kom. i 0.88 keh. ma ke Koele.
 malaila aku Ake. 20° Kom. i 1.13 keh. ma ke Koele. malaila aku.
 Ake. 72° Hike, i 1.00 keh. malaila aku. Ake. 12° Kom. i 0.62 keh. ma ke
 Iimela. malaila aku. Ake. 60° Hike, i 0.70 keh. malaila aku. Ake. 28°
 Kom. i 0.50 keh. malaila aku. Ake. 57° Hike, i 1.20 keh. malaila aku Ake.
 34° Hike, i 1.80 keh. ma ke palena o Iimela. (malaila aku Ake. 73° Kom.
 i 2.00 keh. ma ke Kahawai. malaila aku Ake. 88° Kom. i 2.00 keh. ma ke
 Kahawai. malaila aku. Nema 50° Kom. i 0.90 keh. ma ke Koele. malaila
 aku Nema 43° Hike, i 2.56 keh. ma ke Koele. malaila aku Nema 70°
 Kom. i 1.24 keh. malaila aku. Ake. 22° Kom. i 1.44 keh. ma ke Koele.
 malaila aku. Ake. 35° Hike, i 0.70 keh. malaila aku Ake. 41° Kom. i 1.06 keh.
 ma ke Koele. malaila aku. Nema 59° Kom. i 2.24 keh. ma ke Komohiki.
 malaila aku Nema i 2.00 keh. malaila aku Nema 18° Kom. i 3.00 keh.
 ma ke Komohiki a hiki i ka hoomaka ana.

Ae 2 Eka 9 ⁸¹/₁₀₀ keh. huihana

A. Bishop
Mea ana



Whaupoua

\$6.00

Page 727 Vol 4

In signatures

Honolulu January 26. 1852.

+

Hulu 5169 Kapahi

Halawa Molokai


Apana 1 Mowaina i loko o Kapana, Halawa Molokai Chomaka ana ma ke kiki Hikiina e hule ana AK. 50 Kom i 078 Kh. ma ke Konoiki, malaila aku, AK 54 Kom ma ke Kueau malaila aku, Hem 82, Kom, i 070 Kh ma ke Koele malaila aku, AK. 4 Hiki i 057 Kh malaila aku, AK 54 Kom i 084 Kh ma ke Kueau malaila aku, AK 82 Kom i 162 Kh malaila aku Hem 48, Kom i 161 Kh malaila aku Hem 69, Kom i 238 Kh ma ke Kueau malaila aku Hem 88 1/2 Hiki i 6,80 Kh ma Kahawai A hiki i Kahi i hoomaka ai He 18/100 Cha,

Apana 2, Ka ili aina o Kapana Halawa Chomaka ana ma ke kiki Konoikana, ma Kahawai, e hule ana Hem, 62 1/2 Hiki i 5,00 Kh, ma ka palena Kula o Konoiki malaila aku, Hem 38 Hiki i 3,13 Kh ma Kula o Konoiki malaila aku, Hem 4 Hiki i 6,40 Kh, a hiki i ka wailale, malaila aku, AK 62, Hiki i 11,00 Kh ma Kula o Konoiki, malaila aku, AK 10 Hiki i 2,62 Kh malaila aku, AK. 3 Hiki i 3,80 Kh ma ke Konoiki malaila aku AK 70 Kom, i 260, Kh ma Kahawai, malaila aku, AK 86 Kom i 7,50 Kh, ma Kahawai, malaila aku Hem 7, Hiki i 254 Kh ma ka palena Koele, malaila aku, Hem 86 Kom i 45 Kh malaila aku Hem 54 Hiki i 0,50 Kh, malaila aku, Hem 85 Kom i 0,47 Kh ma ke Koele, malaila aku, AK 30 Kom i 0,90 Kh, malaila aku AK 88 Hiki i 0,50 Kh malaila aku, AK 50 Kom i 2,20 Kh ma ke Koele a Kahawai malaila aku Hem, 80 Kom i 340 Kh ma Kahawai malaila aku, Hem 69 Kom i 210 Kh a hiki i ka hoomaka ana, He 11/100 na Cha Pau loa He 12 28/100 na Cha

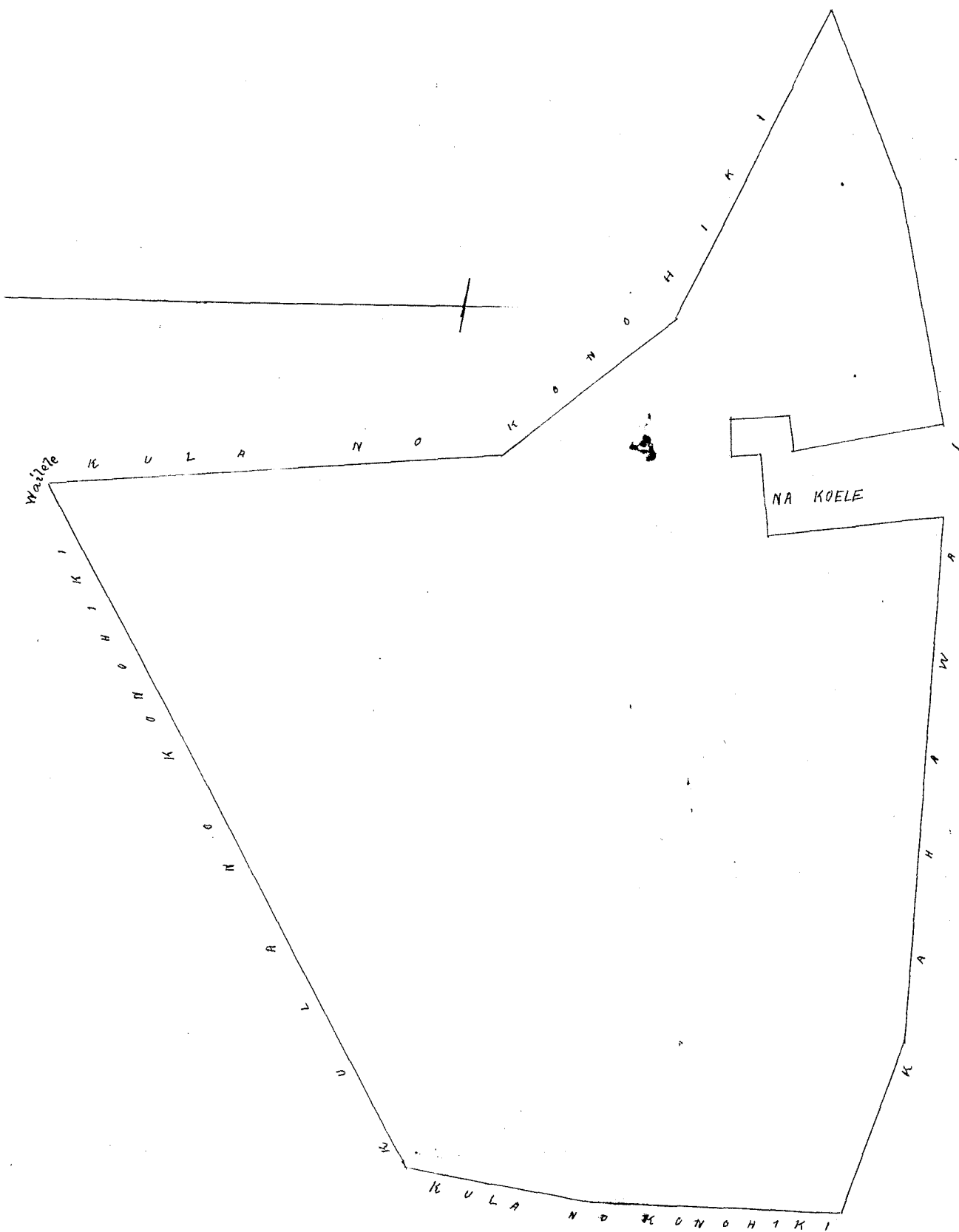
A. Bishop.

Mea ana,

Enana awas 564. 44.



Aia ma kahi awas ka lua o ke kii.



Wku Pau Loa # 100

Maui Mei 29 1852

Helu 10,500 Nainalua + Halawa Molokai


~~Moraine Nineline 2 Halawa Molokai Chomaka ana ana ke
 kiki Aema e huli ana AK 21 Kom i 2,79 kh ma ka palina ma ka
 Hanani malaila aku. Hem 79. Hiki i 335 kh ma Kahawai malaila
 aku. Hem. 19. Hiki i 0,94 kh ma ke Koele malaila aku. Hem 72 Kom 0,96
 kh ma ke Koele malaila aku. AK 28 Kom i 0,28 kh malaila aku Hem
 69. Kom i 0,53 kh malaila aku. Hem 17 1/2. Hiki i 0,60 kh ma ke Koele ma
 laila aku Hem 79 Kom i 1,42 kh a kiki i Ka Chomaka ana 4 ⁹⁰/₁₀₀ kh
 Auinaha~~

~~Ai ana 2 ma i loko o Nineline 2, Chomaka ana ke kiki Aema
 hana e huli ana AK 58 1/2 Hiki i 1,82 kh ma ke Koele malaila aku
 AK 23 1/2 Kom i 0,36 kh malaila aku. AK 68 1/2 Hiki i 1,98 kh ma ke
 Koele malaila aku. AK 15 Kom i 1,16 kh malaila aku AK 88 Hiki i 1,17 kh~~

ma Kahawai malaila aku Hem 22 Tik i 500 Sk ma ko Pupuli
malaila aku Hem 57 1/2 Kom 452 Sk ma ko Konohiki malaila aku
Ak 20 Kom i 318 Sk ma ko Kahanaui malaila aku Ak 45 Kom 142
Sk a hiki i ka hoomaka ana He 2 7/100 Eka
Pau loa 2 59/100 Eka

A Bishop

Mana aua 563. V. J. Awards. Book. Mea ana a



Uhu Pau Loa # 6

W. L. Lee
G. M. Robertson
J. H. Smith

Honolulu Mei 29 1852

Hulu 6559 Pelelu

Kalawa Molokai

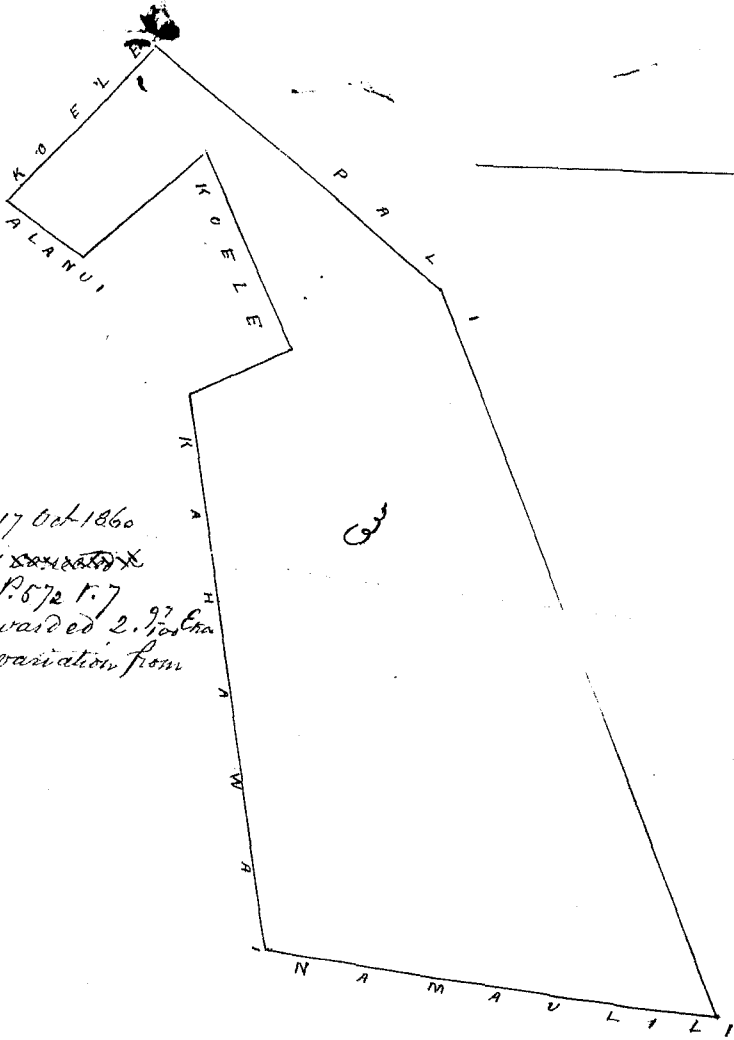
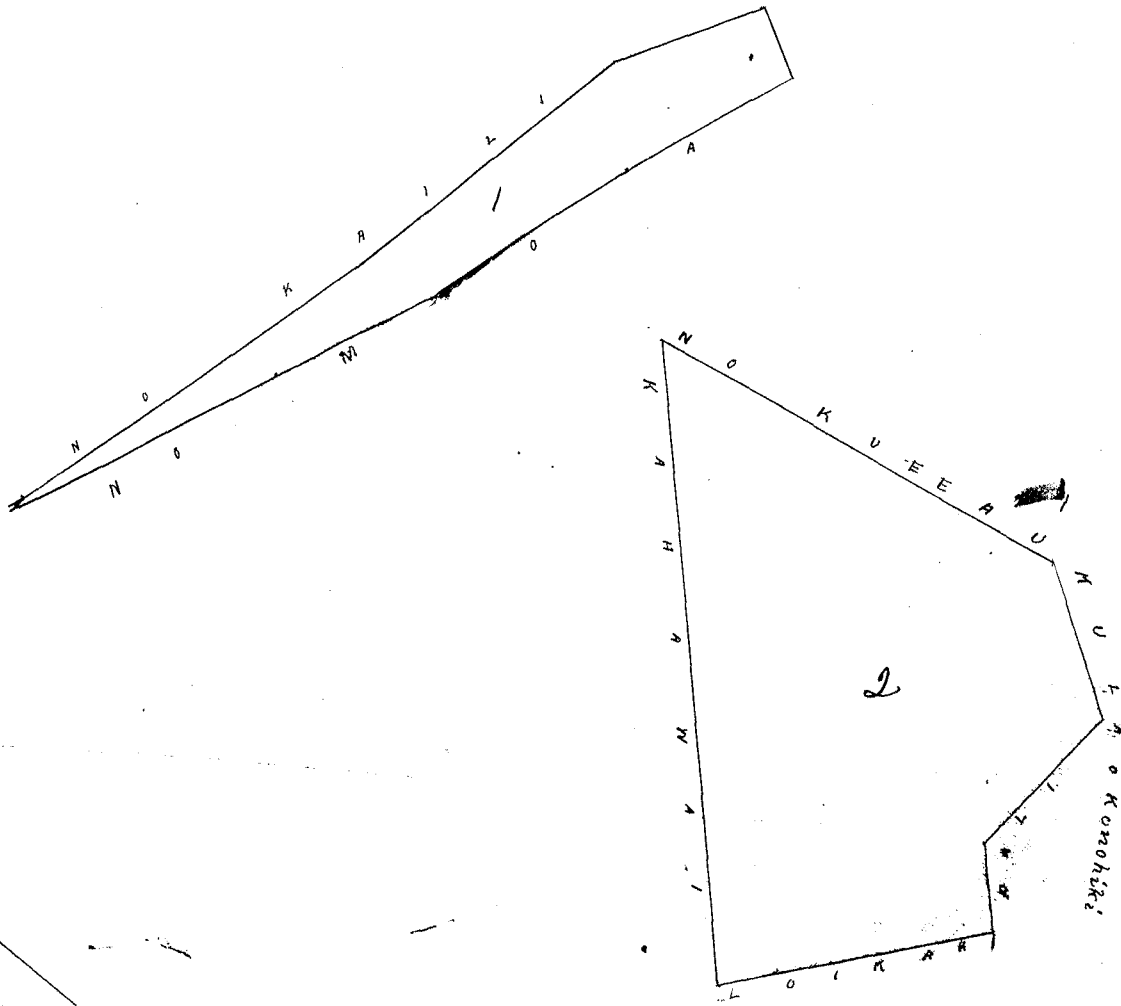
Moo aina i loko o Iki Kalawa Molokai Chomaka ana ma ke kiki Hem
e hele ana Ak 40 Kom i 500 Sk ma ka palena mo Kaili malaila aku
Ak 43 Kom i 357 Sk malaila aku Ak 24 1/2 Kom 163 Sk ma ko Kaili
malaila aku Ak 64 1/2 Tik i 0.00 Kom ma ke koele malaila aku Hem
32 1/2 Tik i 200 Sk ma ko Moa malaila aku Hem 37 Tik i 244
Sk malaila aku Hem 30 1/2 Tik i 463 Sk ma ko Moa a ka hoom-
aka ana He 5 9/100 Sk huina a

5.91
2.19
297
576
588
584

Apana 2 Moo aina i loko o Kopehuwa, Chomaka ana ma ke
kiki Kikina e hele ana Ak 15 Kom i 293 Sk ma ke ka pali palena
o Loikahi malaila aku Hem 78 Kom i 87 Sk ma ka pali malaila
aku Ak 50 Kom i 188 Sk ma Kula o Konohiki malaila aku Hem 68
Kom i 180 Sk ma Kula malaila aku Hem 24 Kom i 464 Sk ma ko
Kieau malaila aku Ak 81 Tik i 675 Sk ma Kahawai a hiki i
ka hoomaka ana He 2 7/100 Eka

Apana 3 Ili aina Kahalohe Kalawa Chomaka ana ma ke kiki
Hik Hem e hele ana Ak 3 Tik i 475 Sk ma ka palena o Kamanu
lili malaila aku Hem 77 Kom i 590 Sk ma Kahawai malaila
aku Ak 28 Kom i 122 Sk ma ke koele malaila aku Hem 60 Kom
i 228 Sk malaila aku Hem 45 Tik i 170 Sk ma ke koele malaila
aku Hem 30 Kom i 100 Sk ma ke alanui malaila aku Ak 57 Kom
i 220 Sk ma ke koele malaila aku Ak 35 Tik i 400 Sk

na ka pali, malaila aku @ AK 65 Hiki i 8.20 Kaulahai a hiki i ka
 hoomaka ana. He 2^{91/100} Cha Pau ha, 3^{53/100} Cha
 At Bishop
 Mea ana



Note 17 Oct 1860
 This lot is ~~conveyed~~
 conveyed P. 572 P. 7
 and reserved ed 2. 97 Cha
 with out variation from
 the -

Wau Pau Loa # 8.00

sent Sep. 2. 1853 # 3 ap.

W. L. Lee

G. M. Robertson

J. H. Smith

" June 5. 1854 ap. 3

Paid July " # 8.

Dec 572 P. 7 - 7 Feb 1.15 giving 3 loi to hon. in ap. 3.
 Honolulu Mei 29 1852

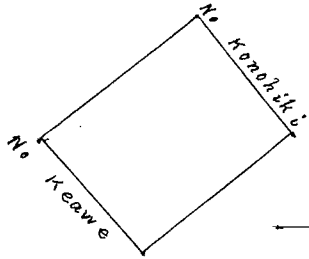
J. Kekaulahao

Hele 1640 Nahau Waitiki Oahu

Loi i loko o Kamoku, Waitiki Oahu, Choomaka ana ana
 Ke Kiki Hema, e hele ana AK, 511/2 Hiki i 1.54 kh ana ka
 palena o Konoiki malaila aku, AK 37 Konoiki i 2.00 kh
 malaila aku, Dem 57 Konoiki i 1.52 kh ana ka palena ana
 Keawe malaila aku, Dem 57 Hiki i 2.00 kh ana ka

A. Bishop.

Mea ana.



Nama Noo 6137.5

Wku Pau Loa & ~~W. L. Lee~~

W. L. Lee

G. M. Robertson

J. H. Smith

J. Kekaulahao

Honolulu Oahu June 1, 1852. J. Kekaulahao

Hele 6616

Nuuanu (Maun) Waikiki Oahu

Apana 1. 1. Loi i loko o Hanai ili o Kanewai Waikiki Oahu, E hoo
maka ana ma ke kiki hema, e hule AK 34° Kom i 120 Sh ma ka
palena no Kamoku, malaila aku AK 47° Hik i 0.90 Sh ma ka pa-
lena o Konohiki malaila aku Hem 34° Hik 120, Sh ma ka palena o
Kawa, malaila aku 47 1/2 Kom i 0.20 Sh, ma ka palena no Kalama
a hiki i ka hoomaka ana, $1\frac{98}{100}$ Sh huinaha.

Apana 2 He 1/2 Loi i loko o Kanewai Waikiki E hoomaka ana ma
ke kiki hikiina hema e hule AK 47° Hik i 230 ma ka palena no Kamaka
malaila aku, AK 9° Kom i 100 Sh ma ka palena no Kiau malaila
aku, AK 42° Kom i 0.94 Sh ma ka palena no Kalama, malaila aku
Hem 50° Kom i 2.70 Sh ma ka palena no Konohiki malaila aku, Hem 46°
Hik i 2.30 Sh ma ka palena i keakea ia a hiki i ka hoomaka ana
e $5\frac{14}{100}$ Sh huinaha.

1.08
5.14
0.78
6.97

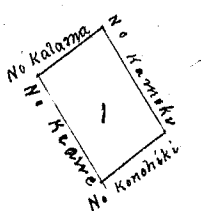
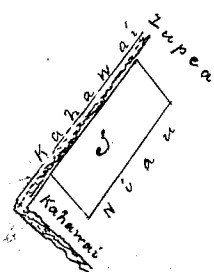
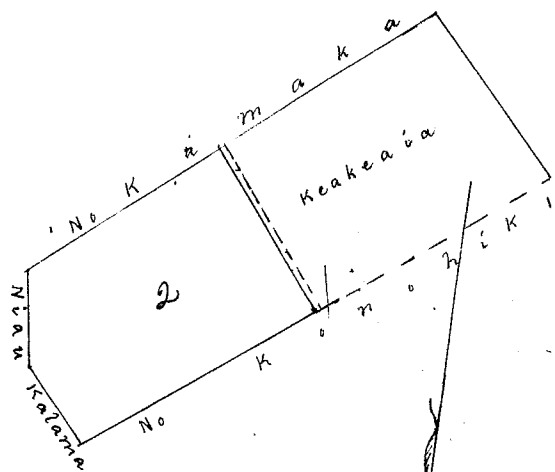
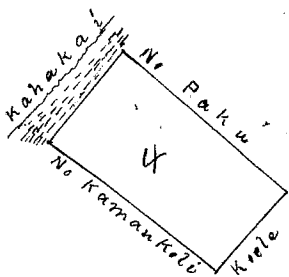
Apana 3 1. Loi i loko o Hanai Waikiki E hoomaka ana ma ke
kiki Komohana, e hule Hem 44° Hik i 0.50 Sh ma ka palena no Lu-
pea, malaila aku, AK 28 1/2 Hik i 1.50 Sh ma ka palena Kahawai
malaila aku, AK 44° Kom i 0.50 Sh ma ka palena Kahawai ma-
laila aku, Hem 28 1/2 Kom i 1.50 Sh ma ka palena o Kiau a hiki
i ka hoomaka ana e $0.75/100$ Sh huinaha.

Apana 4 He Kahuahele ma ke Kula o Kalua E hoomaka ma ke
kiki hema e hule AK 40° Hik i 220 Sh ma ka palena no Kamau-
kolu, malaila aku, AK 50° Kom i 120 Sh ma ka palena Koele
malaila aku, Hem 40° Kom i 2.20 Sh ma ka palena no Pah, mala-
ila aku Hem 50° Hik i 1.20 Sh ma ka palena Kahakai a
hiki i ka hoomaka ana $2\frac{64}{100}$ Sh huinaha Hei pau loa $9\frac{96}{100}$
Sh huinaha

1.8
5.14
7.2
6.97

A Bishop

Mea ana.



Hele 6616 Kumuana Waiikiki Oahu

He Pahale i loko o Kalia Waiikiki Oahu,

Apana 5. E hoomaka ana ma ke kiki Kema e huli ana AK 40°

same part of

AK i 2,20 Kh ma ka palena no Kamauoli, malaila aku AK 50°

Kom i 120 Kh ma ka palena no Kule, malaila aku, Dem 40° Kom

i 220 Kh ma ka palena no Paku, malaila aku, Dem 50° AK i 120

Kh ma ka hakaai a hiki i ka hoomaka ana He $2\frac{04}{100}$ Kh

huinaha

A Bishop

Mua ana,

Apana 6 He Lii i loko o Hanai ili o Kaneohe Waiikiki

E hoomaka ana ma ke kiki Kema, e huli ana AK 34 Kom i 120

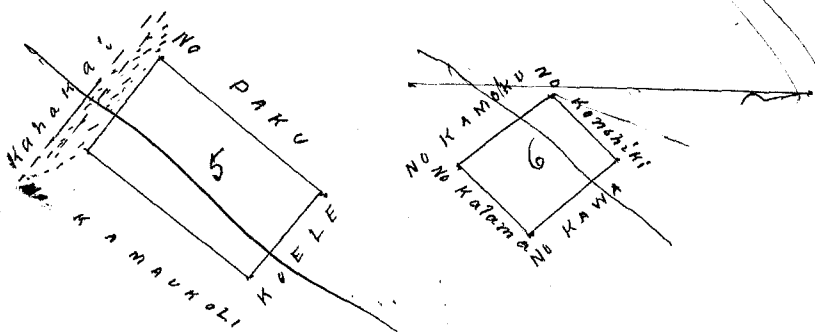
Kh ma ka palena no Kamoku, malaila aku, AK 47 1/2 AK

i i 90 Kh ma ka konoiki malaila aku, Dem 34° AK 120

Kh, ma ka palena no Kawa, malaila aku, Dem 47 1/2 Kom

i 0,90 Kh ma ka palena no Kalama, a hiki i ka hooma-

ka ana, He 1,08 Kh huinaha Pau loa $3\frac{72}{100}$ Kh huinaha



Whe Pau Loa # 7

W. L. Lee

G. M. Robertson

J. H. Smith

J. Kekaulahao

Honolulu 1 June 1852.

Hele 1833 Moanuiiki

Waiikiki Oahu

He Lii ma ka auwai i loko o Maulukikepa, Waiikiki Oahu

E hoomaka ana ma ke kiki AKau e huli ana Dem 38 1/2 AK


i 420 Kh ma ka palena no Luaitu, malaila aku Dem

62 Kom i 145 Kh ma ka palena no Moakini malaila aku

AK 35 Kom i 420 Kh ma ka palena no Hopuia malaila

aku, AK 56 AK i 126 Kh ma ka palena no Prai a hiki

i ka hoomaka ana He $5,45/100$ Kh huinaha,



A Bishop

Mua ana

Whe Pau Loa # 1

W. L. Lee

G. M. Robertson

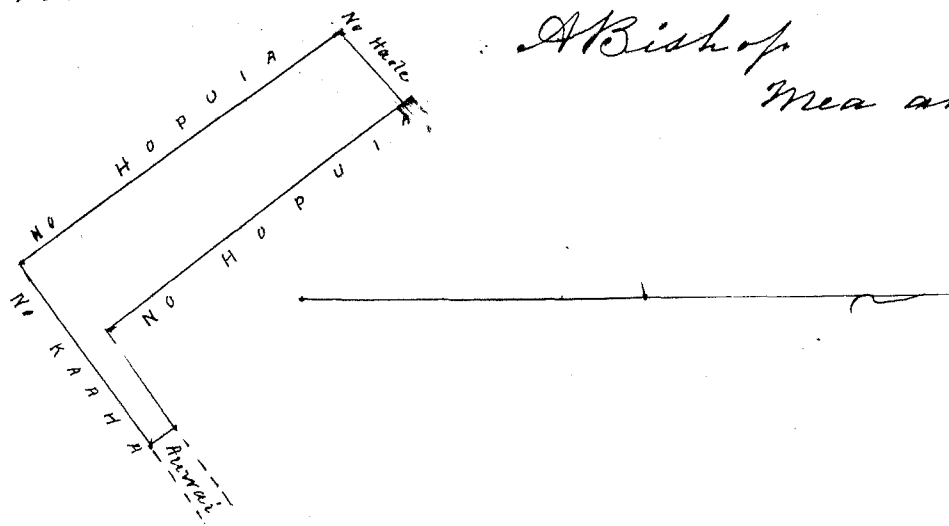
J. H. Smith

J. Kekaulahao

Honolulu 1 June 1852.

He Loi me ka auwai i loko. Manuhikēpa Waikiki Oahu. E hoomaka ana ma ke kīhi Komohana e hēle ana Ak 56° Hiki i 0, 90 Kh ma ka palena no Hoole, malaila aku kem 36° Hiki i 390 Kh ma ka palena no Hopuia malaila aku, Ak 60° Hiki i 120 Kh malaila aku kem 37° Hiki i 0 18 Kh ma ka auwai malaila aku kem 57° Kom i 2, 32 Kh ma ka palena no Kaaha, malaila aku Ak 52° Kom i 421 Kh ma ka palena no Hopuia a hiki i ka hōma ka ana, He $4\frac{67}{100}$ Kh huinaha

A Bishop
Mea ana



Wku Pau Loa \$ 5

W. L. Lee
G. M. Robertson.

Honolulu ~~June~~ 1, 1852 J. H. Smith
S. Kekaulahao

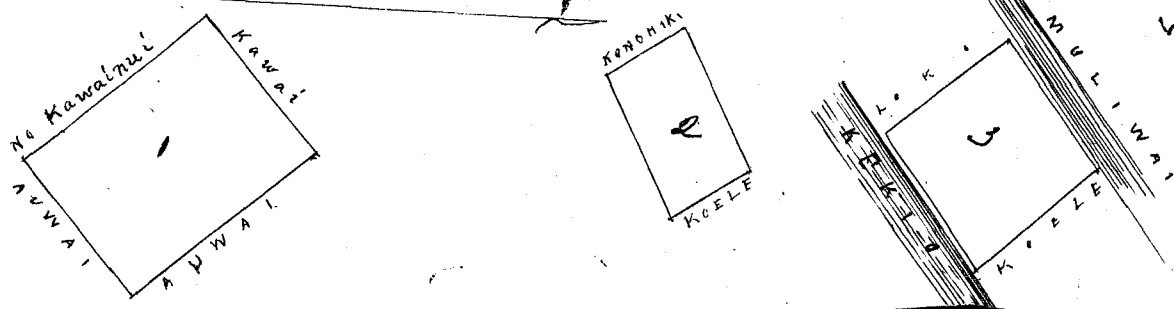
Dec 2839 Kahaka Waikiki Oahu

Apana 1 He Loi i Kaiti iti o Hamohamo Waikiki Oahu. E hoomaka ana ma ke kīhi Komohana, e hēle ana Ak 55 1/2° Hiki i 180 Kh, ma ka palena auwai malaila aku, kem 37° Hiki i 247 Kh ma ka palena auwai malaila aku kem 53° Kom i 180 Kh ma ka auwai malaila aku Ak 38° Kom i 247 Kh ma ka palena, Kawaimui a hiki i ka hōma ka ana, He $4\frac{44}{100}$ Kh huinaha

Apana 2, He 1/2 Loi i loko. Kalawa Hamohamo Waikiki E hoomaka ana ma ke kīhi Komohana e hēle ana kem 25° Hiki i 0, 90 Kh ma ka palena no Kōhōhiki malaila aku, Ak 57° Hiki i 155 Kh ma ka palena Kōle, malaila aku, Ak 58 1/2° Kom i 0, 90 Kh ma ka palena Kōle, malaila aku, kem 51° Kom i 155 Kh ma ka palena Kōle a hiki i ka hōmaka ana, He $1\frac{39}{100}$ Kh huinaha

Apana 3 He pahale ma Hamohamo Waikiki E hoomaka ana ma ke kīhi Komohana, e hēle ana, Ak 50° Hiki i 160 Kh ma ka palena auwai malaila aku, kem 40° Hiki i 160 Kh ma ka palena Kōle malaila aku kem 50° Kom i 160 Kh ma ka palena. Ke kīhi malaila aku, Ak 40° Kom i 160 Kh ma ka palena loko a hiki i ka hōmaka ana, He 256 Kh huinaha Pau loa \$ $\frac{39}{100}$ Kh huinaha

A Bishop
Mea ana



Wai Pau Loa \$ 5.

W. L. Lee
G. M. Robertson
J. H. Smith

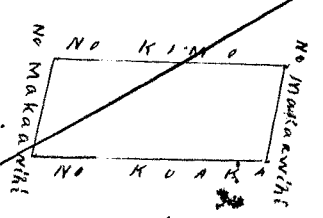
Honolulu 1 June 1852

Aelu 2080 Keaka

Waikiki Oahu,

~~Apana 1 Loi i loko o Kameneka Waikiki Oahu,~~

~~E hoomaka ana ma ke kahi hema, e hule ana Ake 52 Kom i 240
kh, ma ka palena no Kimo malaila aku, Ake 50° Aik i 100 kh
ma ka palena no Makaanuihi malaila aku kem 53° Aik i 240 kh
ma ka palena no Kwaka malaila aku, kem 57 Kom i 100 kh
ma ka palena no Makaanuihi a hiki i ka hoomaka ana
Ae 2 ⁴⁴/₁₀₀ kh huihana~~

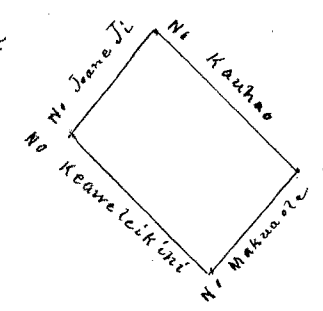


A Bishop
mea ana,

Aelu 2080 Keaka 1.

Apana 2 1 Loi i loko o Kameneka Waikiki Oahu,

E hoomaka ana ma ke kahi Kauhaha e hule kem 48° Aik i 140 kh
ma ka palena o Ii malaila aku, Ake 44 1/2 Aik i 200 kh ma ka
palena o Keaweikini malaila aku, Ake 48° Kom i 140 kh ma
ka palena no Makaanuihi malaila aku kem 44 1/2 Kom i 120 kh
ma ka palena no Kauhaha a hiki i ka hoomaka ana, 2 ⁸⁰/₁₀₀
kh huihana,



Wai Pau Loa \$ 4

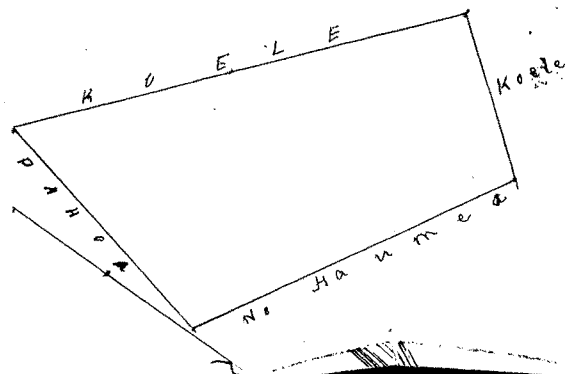
W. L. Lee
G. M. Robertson
J. H. Smith
J. Sitikaulahao

Honolulu Oahu 1 June 1852

Aelu 4942 Kaweloheli

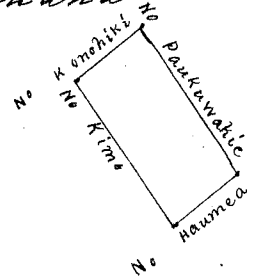
Waikiki Oahu,

Ae moe aina i loko o Kaiti Kaweloheli Waikiki Oahu, E hoomaka
ma ke kahi hema e hule ana Ake 20° Aik i 270 kh ma ka palena o
Pahua, malaila aku, Ake 55° Kom i 330 kh ma ka palena no Haumea
malaila aku, kem 57° Kom i 280 kh ma ka palena Koele malaila
aku, kem 43° Aik i 484 kh ma ka palena Koele a hiki i ka hoomaka
ana Ae 9 ⁷⁰/₁₀₀ kh huihana



A Bishop
mea ana

1 Ioi i loko. Kamoku Waitiki Oahu. E hoomaka ana ma ke kiki Komohana, e hule hem 43° Aik i 0.80 Ah ma ka palena no Komohiki Malaila aku, Ak 57° Aik i 180 Ah, ma ka palena no Komohiki malaila aku, Ak 43° Kom i 0.80 Ah ma ka palena no Haumea malaila aku, Hem 50° Kom i 180 Ah ma ka palena no Pauhawahie a hiki i ka hoomaka ana 144/100 Ah huinaha



A. Bishop
Mea ana

Wm Pau Loa # 5

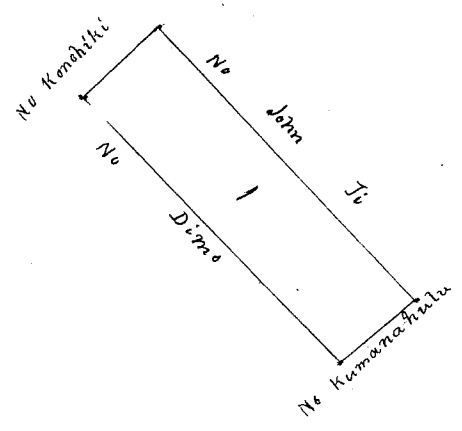
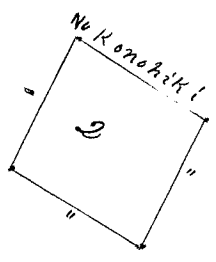
W. L. Lee
G. M. Robertson
J. H. Smith
J. Kekaulahao

Honolulu Oahu 1 June 1852

Hele 2081 Keoneanea [[Waitiki Oahu

Apana 1 Ioi i loko. Kamookahi Waitiki Oahu E hoomaka ana ma ke kiki Komohana e hule hem 45° Aik i 110 Ah ma ka palena no Komohiki malaila aku, Ak 44° Aik i 3.90 Ah ma ka palena no Kim malaila aku, Ak 45° Kom i 110 Ah ma ka palena no Kum anahulu, malaila aku, Hem 44° Aik 3.90 Ah ma ka palena. Iohu ei, a hiki i ka hoomaka ana, E 2¹⁴/100 Ah Huinaha

Apana 2 Kahuakahi ma Ke Kula. Kalia Waitiki E hoomaka ana ma ke kiki Komohana, e hule hem 67° Aik i 160 Ah ma ka palena no Komohiki malaila aku, Ak 67° Aik i 160 Ah malaila aku, Ak 67° Kom i 160 Ah, malaila aku, Hem 57° Aik i 160 Ah a hiki i ka hoomaka ana i 2⁵⁶/100 Ah Huinaha Aripan Loa 4⁷⁰/100 Ah Huinaha



A. Bishop
Mea ana

Wm Pau Loa # 5

W. L. Lee
G. M. Robertson
J. H. Smith
J. Kekaulahao

Honolulu Oahu 1 June 1852.

Apana 1 3 Iwi ma Kapa auwai i Katokoeli Waikiki Oahu E hoona
 ka ana ma ke kiki Akau E hule ana Dem 30° Aik i 140 Kh ma ka
 palena o Ainoa E hule ana Dem 49 1/2 Kom i 150 Kh ma ka palena
 o Kahouu E hule ana Dem 27 1/2 Kom i 384 Kh ma ka palena o Kupa-
 nihi E hule ana Aik 53° Kom i 140 Kh ma ka palena o Keohohina
 E hule ana Aik 33° Aik i 530 Kh ma ka palena o Makoli a hiki i ka
 hoona ana, E 6.33/100 Kh huinaha

6.33
 3.45
 9.78

Apana 2 1 Iwi i loko. Katokoeli Waikiki Oahu, E hoona ana
 ma ke kiki Akau E hule ana Dem 29° Aik i 214 Kh ma ka pala-
 na o Ulika E hule ana Dem 55° Kom i 150 Kh ma ka palena o
 Ulika E hule ana Aik 25° Kom i 284 Kh ma ka palena o Ulika
 E hule ana Aik 40° Aik i 140 Kh ma ka palena o Kamaukole a hiki
 i ka hoona ana, e 3.45/100 Kh huinaha

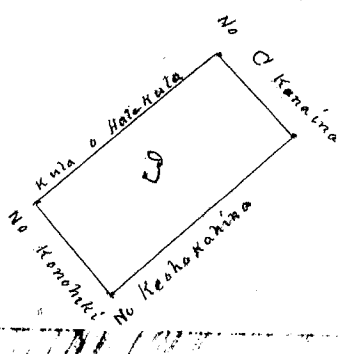
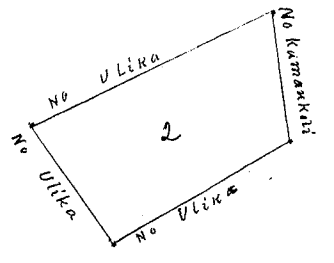
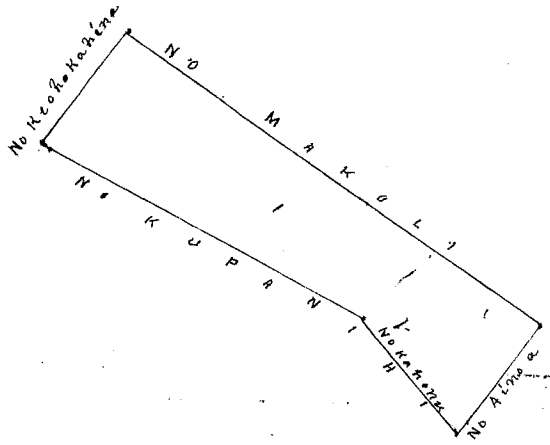
Apana 3. Pahale ma ke Kula o Kamoomuku ili i Kalia E hoona
 ana ma ke kiki Komohana, E hule ana, Dem 40° Aik i 250 Kh
 ma ka palena o Halekula, E hule ana, Aik 50° Aik i 110 Kh ma ka
 palena o Konohiki E hule ana, Aik 40° Kom 2.50 Kh ma ka palena o
 Keohohina e hule ana Dem 50° Kom 110 Kh ma ka palena o C.
 Kanaina a hiki i ka hoona ana

2.75/100 Kh huinaha

Puu loa 1 Eka 2.53/100 Kh huinaha

At Bishop

Mea ana



Wm Pau Lee # 6

W. L. Lee

G. M. Robertson

J. M. Smith

J. Kekaula

Honolulu Oahu 1 June 1852

Hele 5762 Kuaikelani Waikule Ewa Oahu

Ke moaia ma ke Pahale a hiki 1/2 Iwi 3 Apana
 Apana 1 ke Pahale i loko. ke Kula o Anahii Waikule Ewa Oahu
 E hoona ana ma ke kiki akau e hule ana 1 Dem 20° Aik i 140 Kh
 ma ka pahale o Hauna, 2 Dem 56° Kom i 203 Kh ma Kampos - 3 Aik 33°
 Kom i 105 Kh ma ka auwai 4 Dem 47 1/2 Aik i 213 Kh ma ka pali
 ke 529 Kh, huinahalike

Apana 2 5 mau Iwi i loko i Papaa, Waikule Ewa Oahu,

E hoona ana ma ke kiki Kikina Akau, a e hule 1 Dem 61
 Aik i 054 Kh ma ka palena mo Pokini 2 Dem 44 Kom i 1.00 Kh

ma ka palena o Luabae 3 Dem 62° Kom i 137 Kh ma ka palena o Luabae, 4 Dem 20° Ak i 53 Kh ma ka palena o Luabae, 5 Dem 74° Ak i 58 Kh ma ka palena o Luabae, 6 Dem 24 1/2 Ak i 47 Kh ma ka palena o Luabae 7 Dem 65° Kom i 166 Kh ma ka palena Koole 8 Ak 19 Kom i 310 Kh ma ka palena Pokini 9, Ak 60° Ak i 212 Kh ma ka palena Pokini 10 Dem 61° Ak i 78 Kh ma ka palena o Pokini 11 Dem 43° Kom i 165 Kh ma ka palena o Ke Koole, 12 Dem 30 Ak i 73 Kh ma ka palena o Ke Koole, 13 Ak 45 1/2 Ak i 207 Kh ma ka palena Koole Ke 578 Kh huinahale

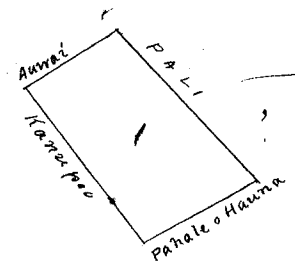
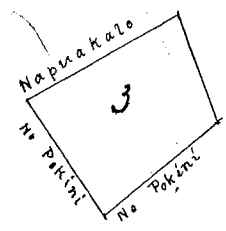
5.29
2.10
7.39

Apana 3 Ke Loo i Kamae i loko o Papaa Waikolu E hoomaka ma ke Kiki Akau a e holo 1 Dem 40° Ak i 161 Kh ma ka palena aina o Pokini 2 Dem 58° Kom i 144 Kh ma ka palena aina o Pokini 3 Ak 27° Kom i 169 Kh ma ka palena o Kapuakalo 4 Ak 63 Ak i 105 Kh ma ka palena o Pokina Ke 210 Kh huinahale

Apana 4 Ke Loo i loko o Kapuakalo Waikolu

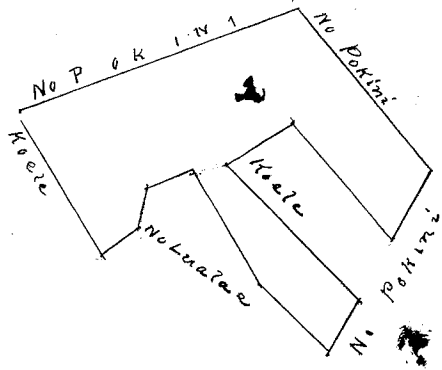
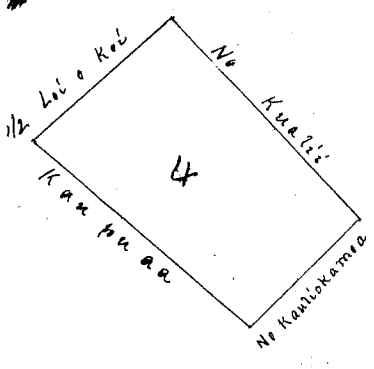
E hoomaka ma ke Kiki Kikina e holo ana 1 Ak 41° Kom i 163 Kh ma ka palena o Kawiliokamae 2 Dem 49° Kom i 287 Kh ma ka palena o Kuali 3 Dem 40° Ak i 200 Kh ma ka palena o 1/2 Loo Ke 4 Ak 45° Ak i 287 Kh ma ka palena o Kaula, Ke 4.00 Kh huinahale Pan Loo 1 Ke 7 1/100 Kh huinahale

5.22
2.5
2.10
7.37



At Bishop
Mua ana

4 5.78 5.29
2.10
7.88



Wm Pau Loa & Co

M. L. Lee
G. M. Robertson
J. H. Smith
J. Kaulahao

Honolulu Oahu 1 Loo

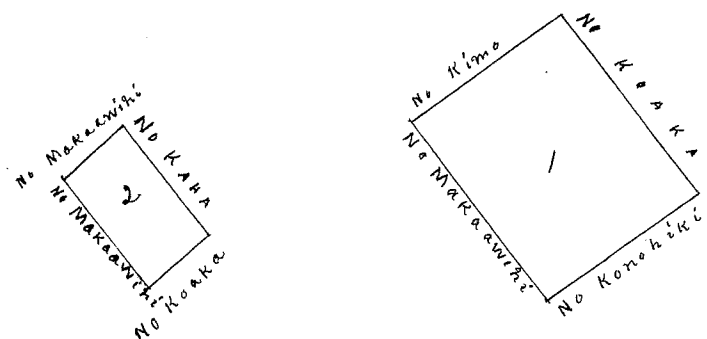
Ahu 2545 Lani Waikiki Oahu

Apana 1 Ke Loo i loko o Kaula Waikiki Oahu, E hoomaka ana ma ke Kiki Oahu, i holo ana, Ak 50° Ak i 235 Kh ma ka palena. Makenihi malaila aku, Ak 36 1/2° Kom i 193 Kh ma ka palena o Kaula malaila aku, Dem 50° Kom i 235 Kh ma ka palena. Kaula malaila aku Dem 36 1/2° Ak i 193 Kh ma ka palena. Kimo a hiki i ka hoomaka ana 453/100 Kh huinahale

Apana 2, Iri me Ka anwai i loko. Kaula Waikiki Oahu
 E hoomaka ana ma ke Kiki Kama E hulu ana, Ak 50. Aki i 140 Ak ma
 Ka palena. Makaawiki malaila aku, Ak 40 Kom i 80 Ak ma Ka
 palena. Kaka malaila aku, Kom 50 Kom i 140 Ak ma Ka palena.
 Kaka malaila aku, Kom 40. Aki i 80 Ak ma Ka palena. Makaawiki
 a hiki i Ka hoomaka ana, $1\frac{12}{100}$ Ak huinaha

Pau loa 565/100 Ak huinaha

A Bishop
 Mea ana,



Wau Pau Loa # 5

W. L. Lee
 G. M. Robertson
 J. M. Smith
 J. Sekaulahau

Honolulu, Oahu 1 June 1852

Akua 2084 Keohokahina Waikiki Oahu

Wahineinwa Aovilina

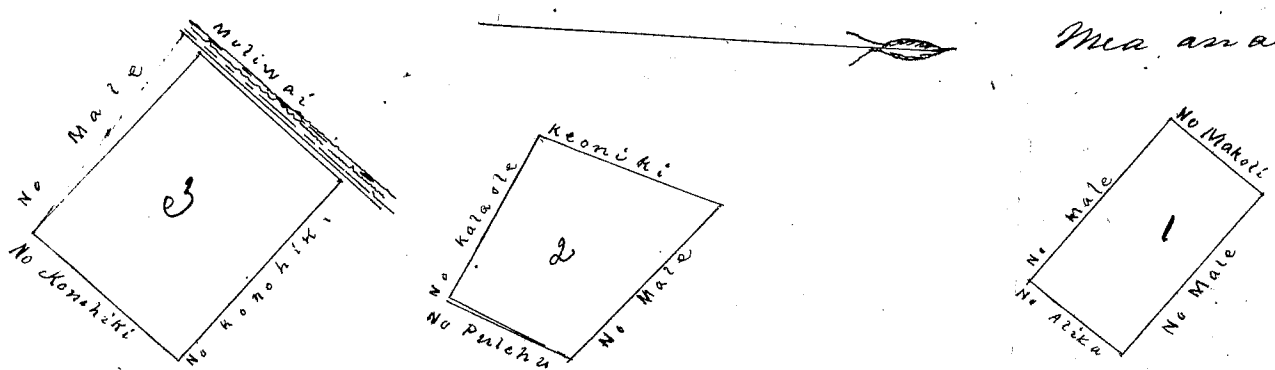
Apana 1, Iri me Ka hapa anwai i loko. Kaula Waikiki Oahu
 E hoomaka ana ma ke Kiki Kikina E hulu ana Ak 50. Kom
 i 224 Ak ma Ka palena. Male malaila aku, Kom 39. Kom 113 Ak
 ma Ka palena. Makoli malaila aku, Kom 29. Aki i 214 Ak
 ma Ka palena. Male malaila aku, Ak 48. Aki i 117 Ak ma Ka
 palena. Aki a hiki i Ka hoomaka ana, $250/100$ Ak huinaha

Apana 2, Iri i loko. Kaula Waikiki Oahu,
 E hoomaka ana ma ke Kiki Kikina E hulu ana, Ak 39. Kom i 224 Ak
 ma Ka palena. Male malaila aku, Kom 30. Kom i 200 Ak ma Ka
 palena. Keoniki malaila aku, Kom 52. Aki i 200 Ak ma Ka
 palena. Kaula; malaila aku, Ak 42. Aki i 140 Ak ma Ka
 palena. Pulehu; a hiki i Ka hoomaka ana, $3\frac{5}{100}$ Ak huinaha

Apana 3 Kaula ma ke Kula. Uukou Waikiki E hoomaka
 ana ma ke Kiki Komohana, E hulu ana Kom 40. Aki i 265 Ak
 ma Ka palena. Male malaila aku, Ak $43\frac{1}{2}$ Aki i 200 Ak ma Ka
 palena. Keoniki malaila aku, Ak $45\frac{1}{2}$ Kom i 265 Ak ma Ka pale
 na. Keoniki malaila aku, Kom $43\frac{1}{2}$ Kom 200 Ak, ma Ka pale
 na Muliwai a hiki i Ka hoomaka ana $530/100$ Ak huinaha

Pau Loa 1 Ak $1\frac{64}{100}$ Ak huinaha

A Bishop
 Mea ana



Whu Pau Loa 14

4122

W. L. Lee
G. M. Robertson
J. Kekaulaha
J. H. Smith

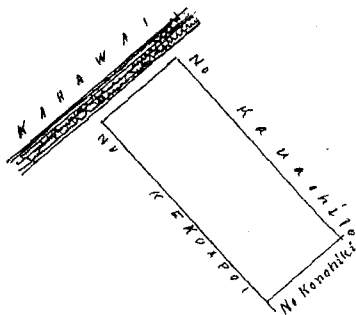
Honolulu Oahu, June 1852

Hele 2027 Palauale

Waikiki Oahu

He Pahale i loko o Kamohani Waikiki Oahu, E hoomaka ana ma ke
Piki Akau, e hule ana. Kem 40° Piki i 100 Ah ma Ka palena no Konohiki
malaila aku, Kem 57 Kom i 250 Ah ma Ka palena no Kewapoi
malaila aku, Ah 40° Kom i 100 Ah ma Kahawai malaila aku Ah 50 Piki
i 250 Ah ma Ka palena no Konohiki Kaunohilo a hiki i Ka hoomaka ana
He 250 Ah huinaha

A. Bishop



Whu Pau Loa 14

W. L. Lee
G. M. Robertson
J. Kekaulaha
J. H. Smith

Honolulu Oahu, June 1852

Hele 2472

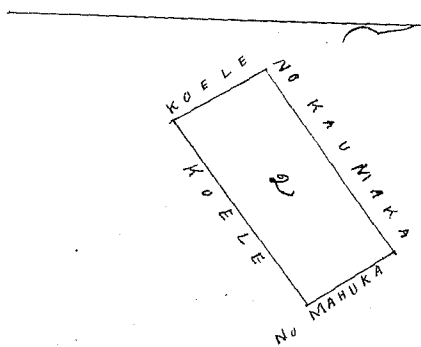
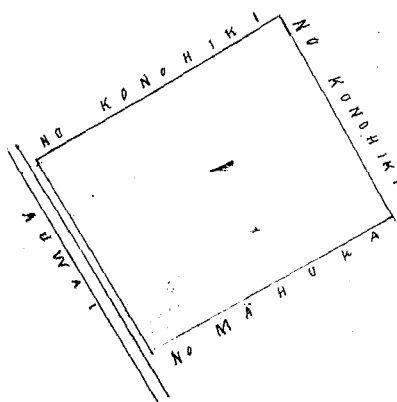
Kinihiki

Waikiki Oahu

Apana 1, Elua Loo i loko o Kalanuala Kamohani Waikiki Oahu,
E hoomaka ana ma ke Piki Pihina e hule ana Kem 53° Kom i 230 Ah ma Ka
palena suwai Malaila aku, Ah 34 1/2 Kom i 300 Ah ma Ka palena no Konohiki
malaila aku, Ah 53° Piki i 230 Ah malaila aku, Kem 35° Piki i 300 Ah ma
Ka palena no Mahuka, a hiki i Ka hoomaka ana He 8 5/16 Ah huinaha

Apana 2, He mau Loo i Kalanuala Kamohani Ka ihi Waikiki
E hoomaka ma ke Piki Pihina e hule ana, Kem 50 1/2 Piki i 107 Ah ma
Ka palena Nole malaila aku, Ah 50° Piki i 230 Ah ma Ka palena Nole
malaila aku, Ah 31 Kom i 107 Ah ma Ka palena no Mahuka, malaila aku
Kem 50° Kom i 230 Ah ma Ka palena no Kaunaha a hiki i Ka hoomaka
ana, He 2 4/16 Ah huinaha, Pau Loa 1 Eha, 1 2/16 Ah huinaha

A. Bishop
Mea ana,



Whu Pau Loa 14

Ulu Pau loa 5

W. L. Lee
G. M. Robertson
J. H. Smith
J. Kekaulahao

Honolulu Oahu 1 June 1852

Aelu 1627 Keonea Manoa Waikiki Oahu

Apawa 1 Ke Iri i loko o Kanewai Waikiki Oahu

E hoomaka ana ma ke kiki Komohana e hele ana Dem 47° Aiki i 0 29 Kh ma
Ka palena no Kawaa malaila aku, Ak 44 1/2 Aiki i 1 26 Kh ma Ka palena no
Konohiki malaila aku, Ak 43° Kom i 0 29 Kh malaila aku, Dem 42 1/2 Kom i 1 30
Kh ma Ka palena no Nahina i a hiki i ka hoomaka ana Ak 37/100 Kh
huinaha

Apawa 2 Ke Iri i loko o Kanewai Waikiki

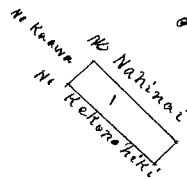
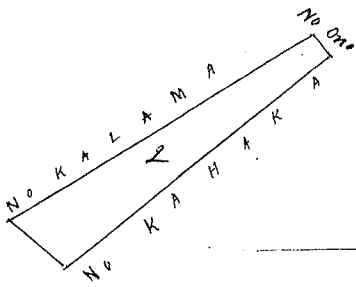
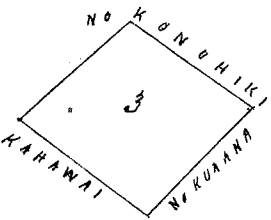
E hoomaka ana ma ke kiki Akau e hele ana Dem 37° Aiki i 3 58 Kh ma Ka
palena no Kahaka malaila aku, Dem 39° Kom i 0 70 Kh malaila aku Ak
30° Kom i 3 50 Kh ma Ka palena no Kalama, malaila aku, Ak 46° Aiki i 0 30
Kh ma Ka palena no Ono a hiki i ka hoomaka ana Dem 1 9 3/100 Kh huinaha

Apawa 3 Ke Kahuahele o Piliama Waikiki E hoomaka ana ma ke kiki
Aema e hele ana Ak 37° Aiki i 10 4 Kh ma Kapa Kahawai malaila aku
Ak 43° Kom i 1 56 Kh ma Ka palena no Kuaana, malaila aku, Dem 35°
Kom i 1 60 Kh ma Ka palena no Konohiki malaila aku, Dem 46° Aiki i 1 60 Kh
a hiki i ka hoomaka ana, Ak 2 56 Kh huinaha

Pau loa 4 8 3/100 Kh huinaha

Bishop

Mea ana



Ulu Pau loa 5

W. L. Lee
G. M. Robertson
J. H. Smith
J. Kekaulahao

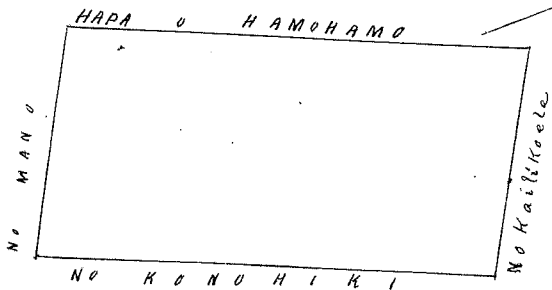
Honolulu Oahu 1 June 1852

Aelu 2085 ~~Kamama~~ Keamalu Waikiki Oahu

Apawa 1 Moaia o Kanewa i i o Kamohamo Waikiki Oahu
E hoomaka ana ma ke kiki Aema e hele ana Ak 48 1/2 Aiki i 4 18 Kh ma Ka
palena o Konohiki malaila aku, Ak 36° Kom i 2 37 Kh ma Ka palena o Kaili'iaule ma
laila aku, Dem 48 1/2 Kom i 4 58 Kh ma Ka palena o Kamohamo malaila
aku, Dem 36° Aiki 2 37 Kh ma Ka palena o Moaia a hiki i ka hoomaka ana
Eka 1 32/100 Kh huinaha

Bishop

Mea ana



W. L. Lee
G. M. Robertson
J. H. Smith
J. Kukaiahao

Honolulu Oahu 1 June 1852

Helu 1980B Haole

Waikeiki Oahu

Apana 1. 1 Loi i loko o Piliama Waikeiki Oahu

Chomaka ana ma ke kiki Akau e hule Dem 39° Kom i 150 Kh ma ka palena Kaha-
wai malaila aku, Dem 62° Dik i 200 Kh ma ka palena no Kenas malaila aku
Ak 39° Dik i 150 Kh ma ka palena no Kuana malaila aku Ak 62° Dik i 200 Kh ma
ka palena no Kuana a hiki i ka hoomaka ana, 3.00/100 Kh huinaha

Apana 2. 1 Loi me ka auwai i loko o Piliama Waikeiki Oahu

Chomaka ana ma ke kiki Akau e hule Ak 77° Kom i 0.88 Kh ma ka palena
no Kenas malaila aku, Ak 15° Dik i 100 Kh ma ka palena no Kaona mala-
ila aku, Dem 77° Dik i 0.88 Kh ma ka palena no Kaona malaila aku,
Ak 7° Dik i 117 Kh ma ka palena no Kawai malaila aku, Ak 23° Dik i 0.77 Kh
malaila aku, Dem 66° Dik i 0.90 Kh ma ka palena no Kawelo malaila aku Dem 23
Kom i 117 Kh ma ka palena no Kuana malaila aku Dem 45° Kom i 120 Kh
a hiki i ka hoomaka ana, 2.04/100 Kh huinaha. Pau loa 5⁰⁴/100 Kh huinaha

Apana 3. 1 Loi i loko o Paakea Waikeiki Oahu

Chomaka ana ma ke kiki Akau, e hule Dem 35° Dik i 144 Kh ma ka palena no
Lau, malaila aku, Dem 55° Kom i 220 Kh ma ka palena no Akaloa malai-
la aku, Ak 36° Kom i 144 Kh ma ka palena no Mookini malaila aku, Ak 53°
Dik i 230 Kh ma ka palena no Kaini a hiki i ka hoomaka ana
63⁴/100 Kh huinaha

Apana 4. 1 Loi i loko o Paakea Waikeiki Oahu

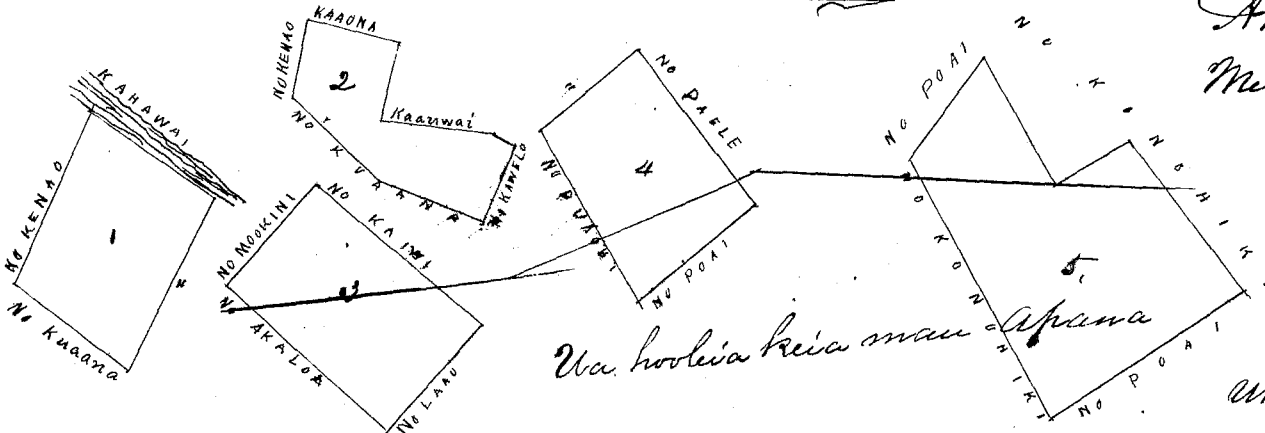
Chomaka ana ma ke kiki Akau, e hule Dem 44° Dik i 160 Kh ma
ka palena no Poi malaila aku, Dem 56° Kom i 240 Kh ma ka palena no Puahi
malaila aku, Ak 44° Kom i 150 Kh ma ka palena no Puahi malaila aku,
Ak 58° Dik i 205 Kh ma ka palena no Paale, a hiki i ka hoomaka ana,
63⁰⁷/100 Kh huinaha

Apana 5. Kahuahala ma ke Kula o ka Ihi o Maunohi

Chomaka ana ma ke kiki Kikina e hule Ak 47° Kom i 233 Kh ma ka
palena no Poi malaila aku, Dem 39° Kom i 200 Kh ma ka palena no Kono-
hiki malaila aku, Dem 44° Dik i 0.85 Kh ma ka palena Konoiki malaila aku
Dem 48° Kom i 160 Kh malaila aku, Dem 62¹/₂ Dik i 130 Kh ma ka palena no Poi
malaila aku, Ak 52° Dik i 305 Kh ma ka palena no Konoiki a hiki i ka hoo-
maka ana 6, 37¹/₁₀₀ Kh huinaha

Pau loa 1 Iha 713¹/₁₀₀ Kh huinaha

Kama Hou 442 Buke 8. ia Haole Helu 1980B



At Bishop
Mea ana

Wa hoolia keia mau Apana

Wm Jan 1852

Whaupouoa

G. M. Robertson

J. H. Smith

J. Kekaulaha

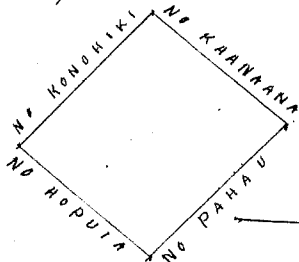
Honolulu Oahu 1 June 1852

Ahele 1764 Kapawa Waiikihi Oahu.

Ke Ii i loko o Pehala ili o Kiki Waiikihi Oahu.

E hoomaka ana ma ke kiki Akau, e hele ana kem 45° Kik i 200 Kk ma ka palena no Pahau, malaila aku, kem 37° Kom i 180 Kk ma ka palena no Hopuia malaila aku, Ak 45° Kom i 200 Kk ma ka palena no Konoiki malaila aku, Ak 37° Kik i 180 Kk ma ka palena no Kaanaana a hiki i ka hoomaka ana, 3, 60/100 Kk huinaha

A Bishop Mea ana



Whu Pau Loa

W. L. Lee

G. M. Robertson

J. H. Smith

J. Kekaulaha

Honolulu Oahu 1 June 1852

Waiikihi Ahele 1835 Kama Wailupe Oahu.

Apana 1 Ke Pahak ma Kahoatii Wailupe Oahu.

E hoomaka ana ma ke kiki Kama e hele ana Ak 61 1/2° Kik i 187 Kk ma ka palena no Konoiki malaila aku, Ak 29 1/2° Kom i 142 Kk malaila aku, kem 61 1/2° Kom i 127 Kk malaila aku, kem 29 1/2° Kik i 142 Kk Ke 2, 65 Kk huinaha

Apana 2 Ke Kaula i loko o Kahoatii Wailupe

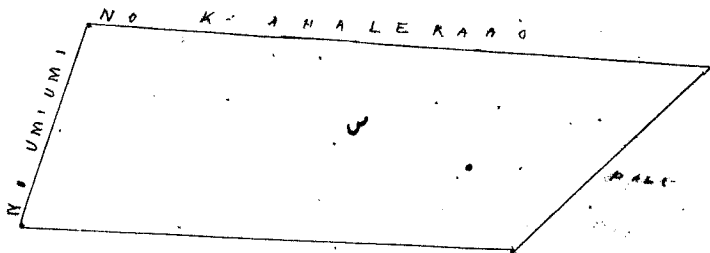
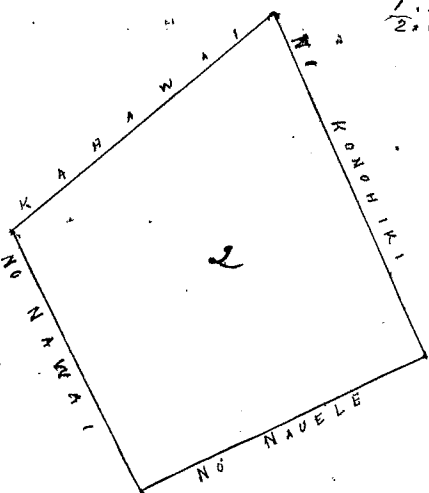
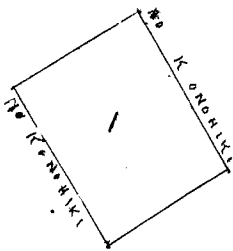
E hoomaka ana ma ke kiki Kama, e hele ana Ak 62 1/2° Kik i 309 Kk ma ka palena no Nawai malaila aku, Ak 26 1/2° Kom i 330 Kk malaila aku kem 64° Kom i 395 Kk ma ke Konoiki malaila aku, kem 59° Kik i 350 Kk ma Kahoatii a hiki i ka hoomaka ana, Ke Eka 1 me 2 22/100 Kk huinaha

Apana 3 Ke Kaula i Makole Wailupe.

E hoomaka ana ma ke kiki Kikina E hele ana kem 34° Kom i 222 Kk ma ka palena no Umiuni malaila aku, Ak 69° Kom i 655 Kk ma ka palena no Kahalekano malaila aku, Ak 45° Kik 275 Kk ma ka pali malaila aku, kem 72° Kik 510 Kk a hiki i ka hoomaka ana Ke Eka 1 me 2, 24/100 Kk huinaha

A Bishop Mea ana

2.65
1.2182
1.2.21
2.6788



Whu Pau Loa 45

W. L. Lee
G. M. Robertson
J. H. Smith
S. Kekaulahe

Honolulu 7 June 1852

Helu 1849 Keli'au

Wailupe Oahu

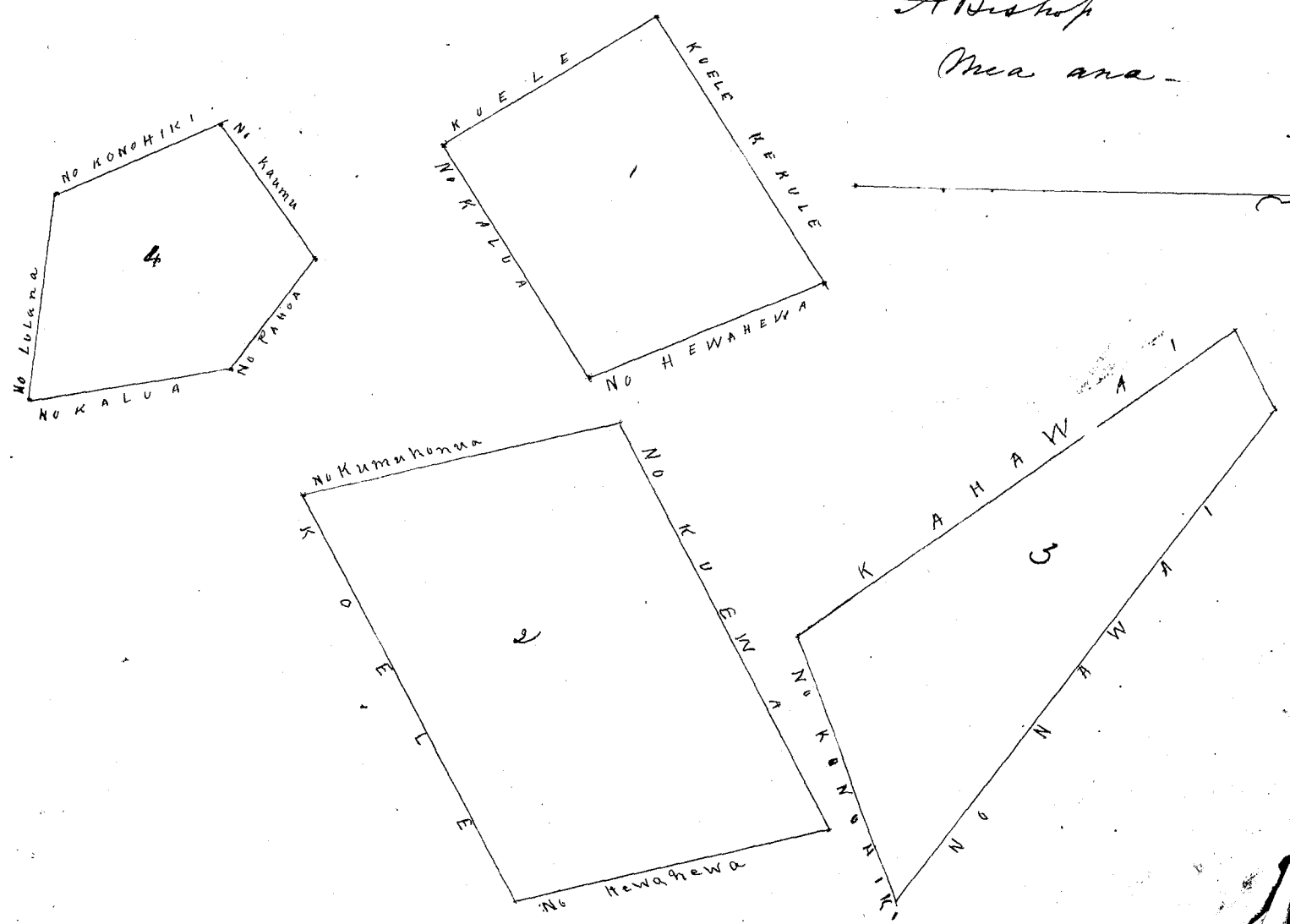
Apana 1 Ke Kula i loko o Kamaitheke, Wailupe Oahu
E hoomaka ana ma ke kiki Komohana e huli ana kem 36° kiki i 310 Sh ma
ka palena Koele malaila aku, Ak 48° kiki i 336 Sh ma ka palena no Kalua
malaila aku, Ak 24° kom i 320 Sh ma ka palena no Hewahewa, malaila aku
kem 56° kom i 390 Sh ma ke Koele Kikete, a hiki i ka hoomaka ana ke
Eka 1 me 1⁵⁰/₁₀₀ Sh huinaha

Apana 2 Ke Kula ma Kamaitheke Wailupe Oahu
E hoomaka ana ma ke kiki Kema e huli ana Ak 58° kiki i 570 Sh ma ka
palena Koele malaila aku, Ak 15° kom i 400 Sh ma ka palena no Hewahewa
malaila aku kem 59° kom i 570 Sh ma ka palena no Kuewa malaila aku,
kem 23° kiki i 1000 Sh ma ka palena no Kumuhoona, a hiki i ka hoomaka ana
2 Eka 2⁶²/₁₀₀ Sh huinaha

Apana 3 Ke Kula i loko o Kamaitheke
E hoomaka ana ma ke kiki Kikina e huli ana kem 39° kom i 354 Sh ma ka
palena no Konoiki malaila aku, Ak 28° kom i 667 Sh ma ka palena Kahawai malaila
aku, Ak 69° kiki i 100 Sh ma ke Konoiki malaila aku, kem 28, 42° kiki i 780 Sh
ma ka palena no Nawai, a hiki i ka hoomaka ana ke Eka 1 me 4⁸⁶/₁₀₀
Sh huinaha,

Apana 4 Ke Kula i loko o Kamaitheke Wailupe
E hoomaka ana ma ke kiki Komohana e huli ana, Ak 64° kiki i
200 Sh ma ka palena no Kumu, malaila aku, kem 42° kiki i 170 Sh
ma ka palena no Pahoa malaila aku, kem 2° kom i 200 Sh ma ka palena
no Kalua, malaila aku, Ak 12° kom i 200 Sh ma ka palena no Lulana
malaila aku, Ak 6° kom i 220 Sh ma ke Konoiki a hiki i ka hoomaka
ana, ke 7⁷⁹/₁₀₀ Sh huinaha Pau loa 5, Eka 6, 6⁷⁹/₁₀₀ Sh huinaha

A Bishop
Mea ana -



Wm Pau Loa # 8,00

W. L. Lee
G. M. Robertson
J. H. Smith
J. Kekaulahas

Honolulu 1 June 1852

4749 Page

Hele 3077 Kahai

Wailupe Oahu

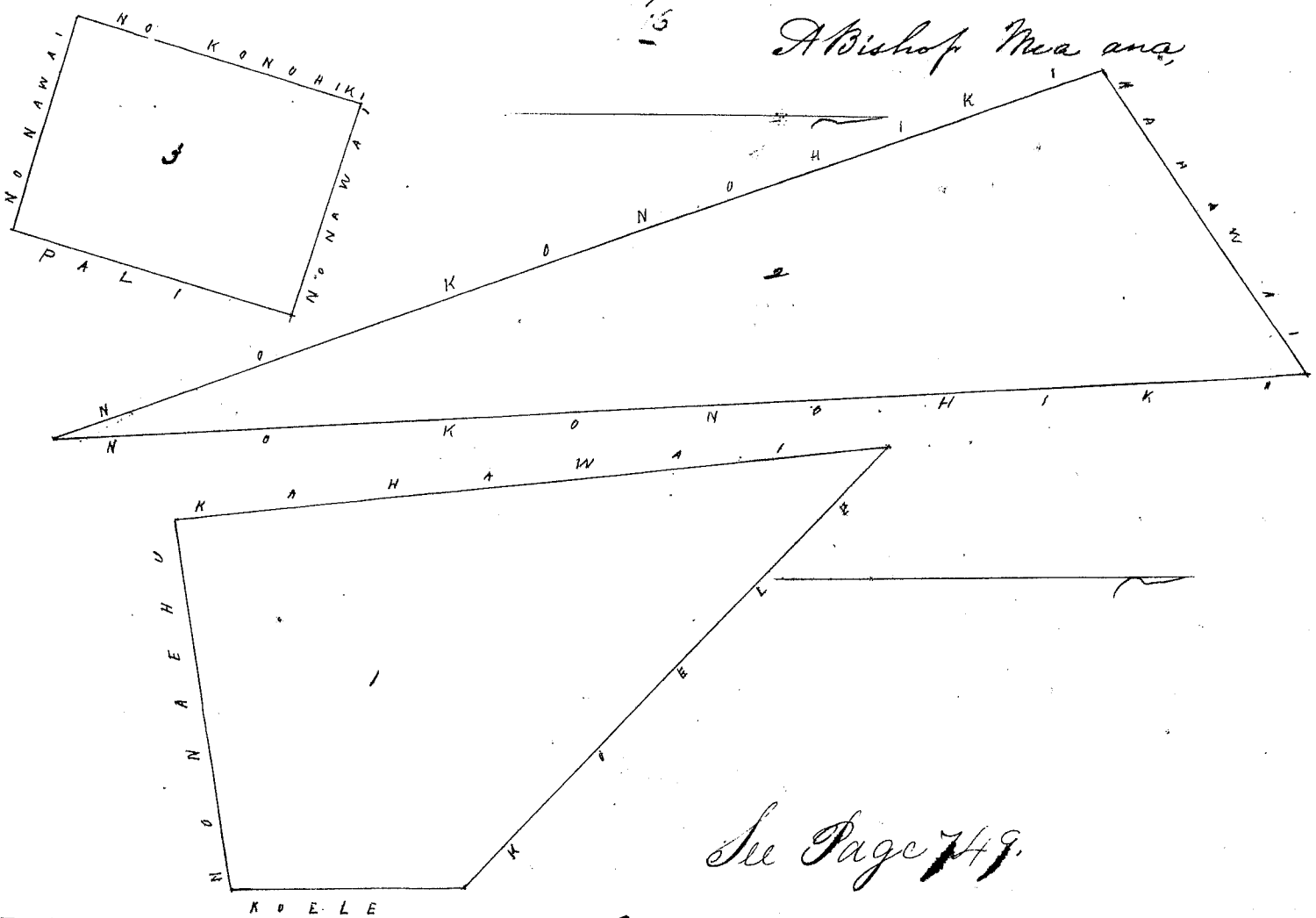
Apana 1 Ke Kula i Kauhuanono i ka Papaha Wailupe Oahu
E hoomaka ana ma ke kiki Kama e hule ana Ak 57° Kom i 438 Akh
ma ka palena mo Kahu, malaila aku, Ak 25° Kom i 275 Akh ma ka
palena Kule, malaila aku, Ak 69 1/2° Kom i 739 Akh ma ka palena
Kule, malaila aku, Kom 28 1/2° Akh i 860 Akh ma ke Kapa
Kahawai a hiki i ka hoomaka ana e Cha 6 1/2 per Akh huinaha

Apana 2 Ke Kula Kahai i laka o Kaohia Wailupe
E hoomaka ana ma ke kiki Kama, e hule ana Kom 6° Kom i 445 Akh
ma ke Kahawai malaila aku, Kom 62 1/2° Akh i 1335 Akh ma ka palena
mo Konoiki malaila aku, Ak 46° Kom i 1500 Akh ma ke Konoiki a hiki
i ka hoomaka ana, e Cha 8 5/100 Akh huinaha

Apana 3 Kula o Maoula Wailupe
E hoomaka ana ma ke kiki Kikina Chela ana Ak 68° Kom i 350 Akh
ma ka palena mo Nawai malaila aku, Kom 14° Kom i 270 Akh ma
ka palena mo Konoiki malaila aku, Kom 82 1/2° Akh i 350 Akh ma ka
palena mo Nawai, malaila aku, Ak 21 1/2° Akh i 270 Akh ma ka pali a
hiki i ka hoomaka ana, Ke 9 5/100 Akh huinaha

Pau loa 6 Cha 4 9/100 Akh huinaha

A Bishop Mea ana



672
850
954
916

See Page 749

Wm Pau Loa # 8,00

W. L. Lee
G. M. Robertson
J. H. Smith
J. Kekaulahas

Honolulu 2 June 1852

Hehu 2218 Keala Wailupe Oahu

Apana 1 Kula i Naakun ihi. Tokii Wailupe Oahu.
 E hoomaka ana ma ke Kiki Kom Kom e hule ana Kem 88 1/2 Pih i 785 Kk
 ma ka palena Kula o Naakun malaila aku, Akau, i 220 Kk ma ka ho-
 wai malaila aku, Ak 19. Kom i 780 Kk ma ka palena o Kapunihi ma
 laila aku, Kem 40 Kom i 360 Kk ma ka pali a hiki i ka hoomaka
 ana 2 Eka 279 Kk huinaha

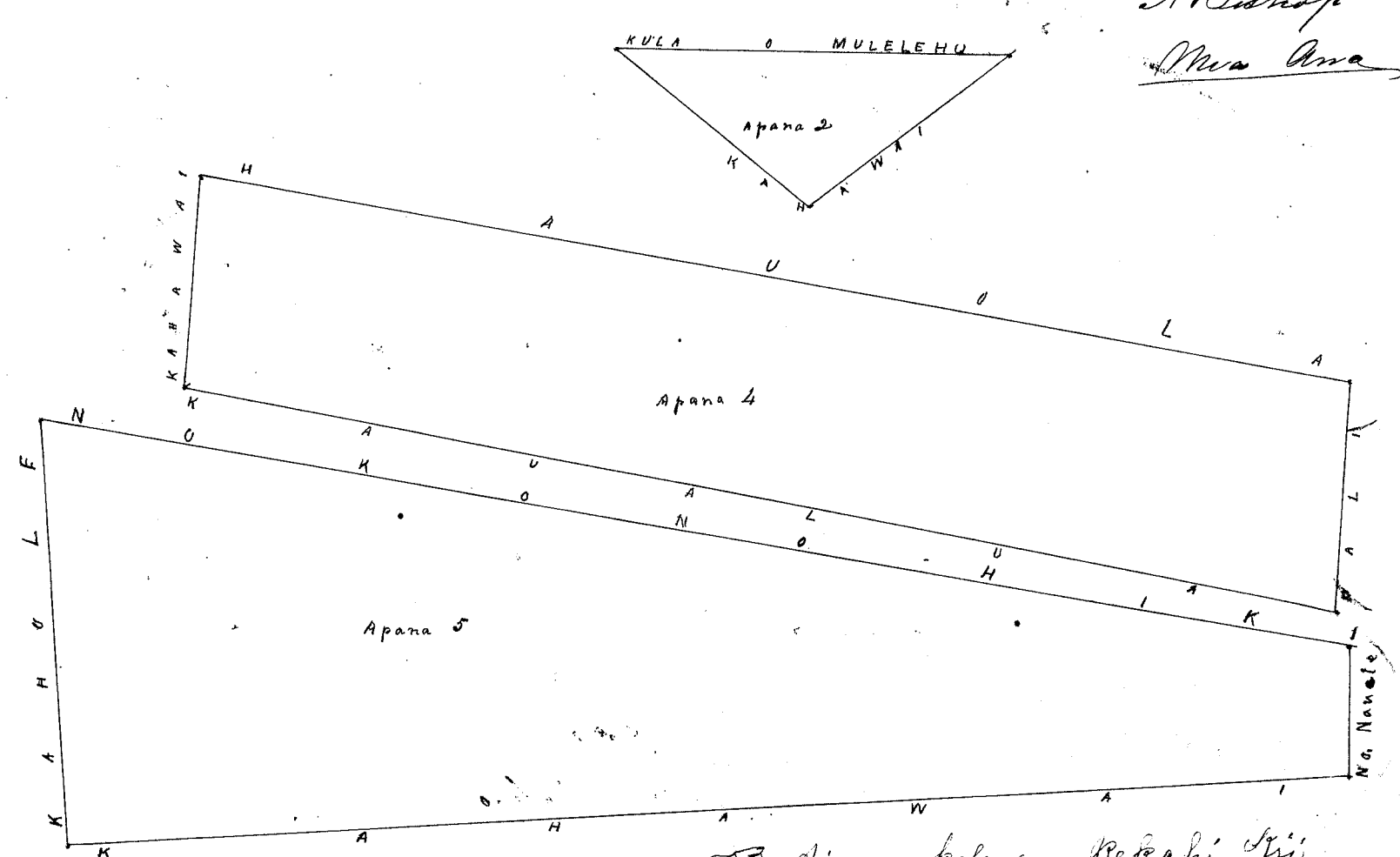
Apana 2 Ke Kula i Mulelehu Wailupe
 E hoomaka ana ma ke Kiki Akau e hule ana Kem 22 Pih i 470 Kk
 ma ka palena Kula o Mulelehu malaila aku, Ak 19 1/2 Pih i 300 Kk
 ma ke Kahawai malaila aku, Ak 54 Kom i 300 Kk ma Kahawai a
 hiki i ka hoomaka ana ke 4,46 Kk huinaha

Apana 3 Kula o Hauole ihi. Tokii Wailupe
 E hoomaka ana ma ke Kiki Komohana e hule ana Ak 35 1/2 Pih i
 280 Kk, ma Kahawai, malaila aku, Ak 64 Kom i 950 Kk malaila
 aku, Ak 58 Kom i 10,90 Kk ma ka palena o Kula, malaila aku,
 Kem 8 Pih i 5,70 Kk ma ka pali o Tokii malaila aku, Kem 65 1/2
 Pih i 880 Kk a hiki i ka hoomaka ana, 3 Eka 7 3/100 Kk huinaha

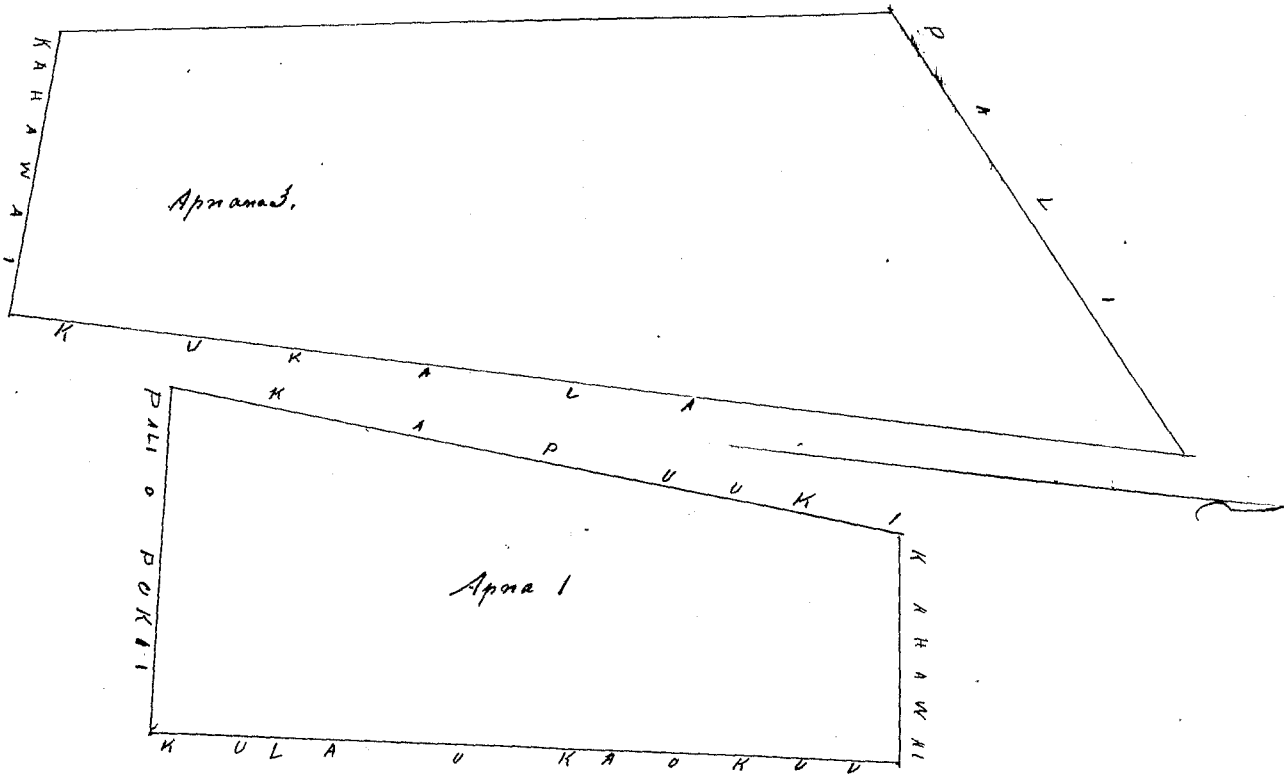
Apana 4 Kula Mahiai i loko. Pukaha Wailupe
 E hoomaka ana ma ke Kiki Kom e hule ana, Ak 25, Pih i 250 Kk
 ma Kahawai malaila aku, Ak 53 Kom i 14,20 Kk ma ka palena o
 Kawalua malaila aku, Kem 22 Kom i 280 Kk ma ka pali malaila
 aku, Kem 55 Pih i 14,20 Kk ma ka palena o Hauole, a hiki i ka
 hoomaka ana, 4 Eka 118 Kk huinaha

Apana 5. Ke Kula i loko. Tokii Wailupe
 E hoomaka ana ma ke Kiki Pitino e hule ana Kem 55 1/2 Kom i 5760 Kk
 ma ka palena o Kahole malaila aku Ak 15 1/2 Kom i 10,05 Kk ma ka
 palena o Pimohiki malaila aku, Ak 55 1/2 Pih i 145 Kk ma ka palena
 o Kaula malaila aku, Kem 32 1/2 Pih i 150,0 Kk ma Kahawai a hi-
 ki i ka hoomaka ana, Ke 5 Eka, 8, 4/100 Kk huinaha

A Bishop
 Ma Ana



13 Aia ma ke la uao Kekeahi Kii



Wai Pan Loa \$10.00

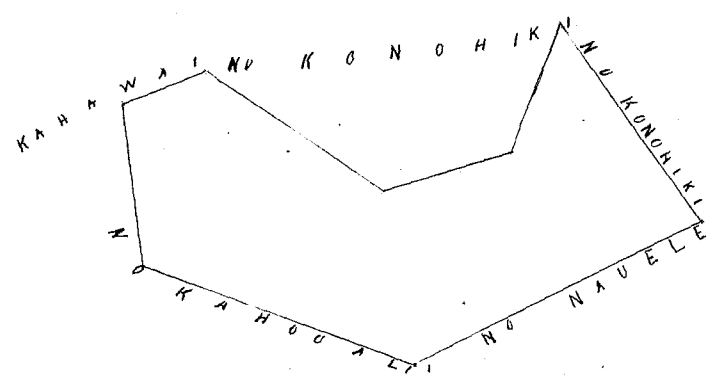
W. L. Lee
 G. M. Robertson
 J. H. Smith
 I. Kekaulaha

[Handwritten signature]
 S.

Honolulu June 1852

Heleu 2280 } Kumuhoana, } Wailupe Oahu,
 Heleu 2340 }

Ke Kula i loko o Mahupuna, Wailupe Oahu.
 E hoomaka ana ma ke kahi Akau e hule ana hem 55° Kom
 i 250 Kh ma ka palena no Kumuhoana malaila aku hem 68°
 Aik i 140 Kh malaila aku, hem 10 1/2 Aik i 138 Kh ma ke Kona
 hiki malaila aku, hem 33 1/2 Kom i 220 Kh malaila aku, hem 20 1/2
 Aik i 100 Kh ma Kahawai malaila aku, Ak 8 1/2 Aik i 160 Kh
 ma ka palena no Kahawai malaila aku, Ak 20° Aik i 300 Kh
 ma Kahawai malaila aku, Ak 30 1/2 Kom i 340 ma ka palena
 no Kaula A hiki i ka hoomaka ana i Eka o 6 1/2 Kh
 A Bishop
 Ma ana,



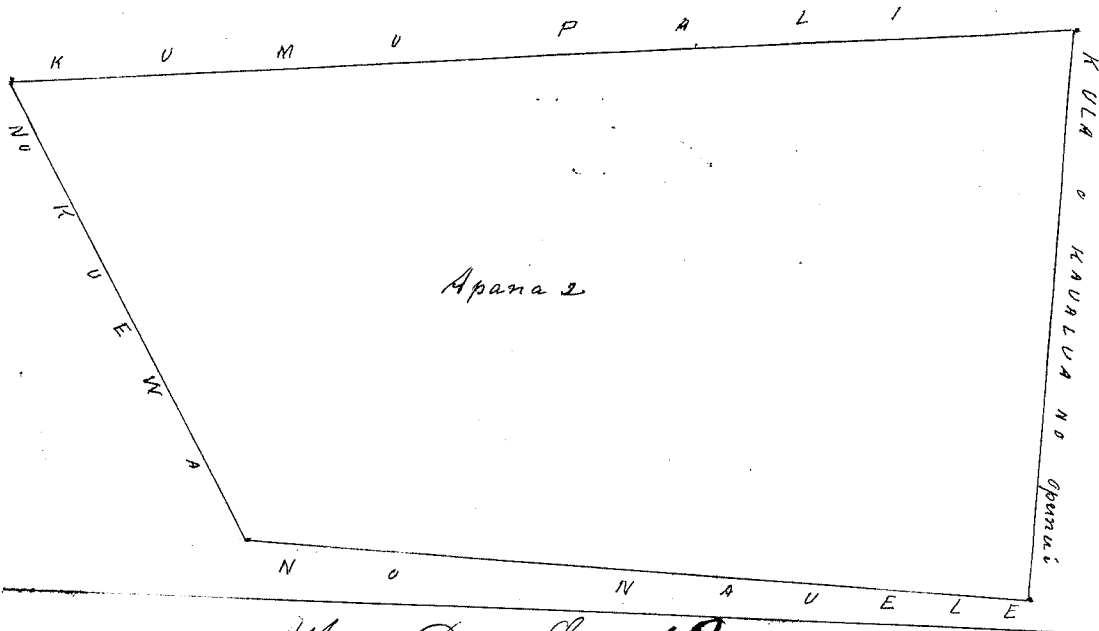
Wai Pan Loa .. \$5

W. L. Lee
 G. M. Robertson
 J. H. Smith
 I. Kekaulaha

Honolulu Oahu, June 1852

Heleu 2315 } Halekii, } Wailupe Oahu

Ke loko Kamana ma Kahu ili o Kama Wailupe Oahu E hoomaka ana ma
 ke kahi Akau e hule ana hem 19 1/2 Aik i 440 Kh ma ka palena no Kumuhoana
 malaila aku, hem 23 1/2 Kom i 107 Kh malaila aku Ak 19 1/2 Kom i 440 Kh



Whu Pau Loa 18

W. L. Lee
 G. M. Robertson
 J. H. Smith
 J. Kekaulahao

Honolulu 7, June 1852

Apana 1881 Hanoi

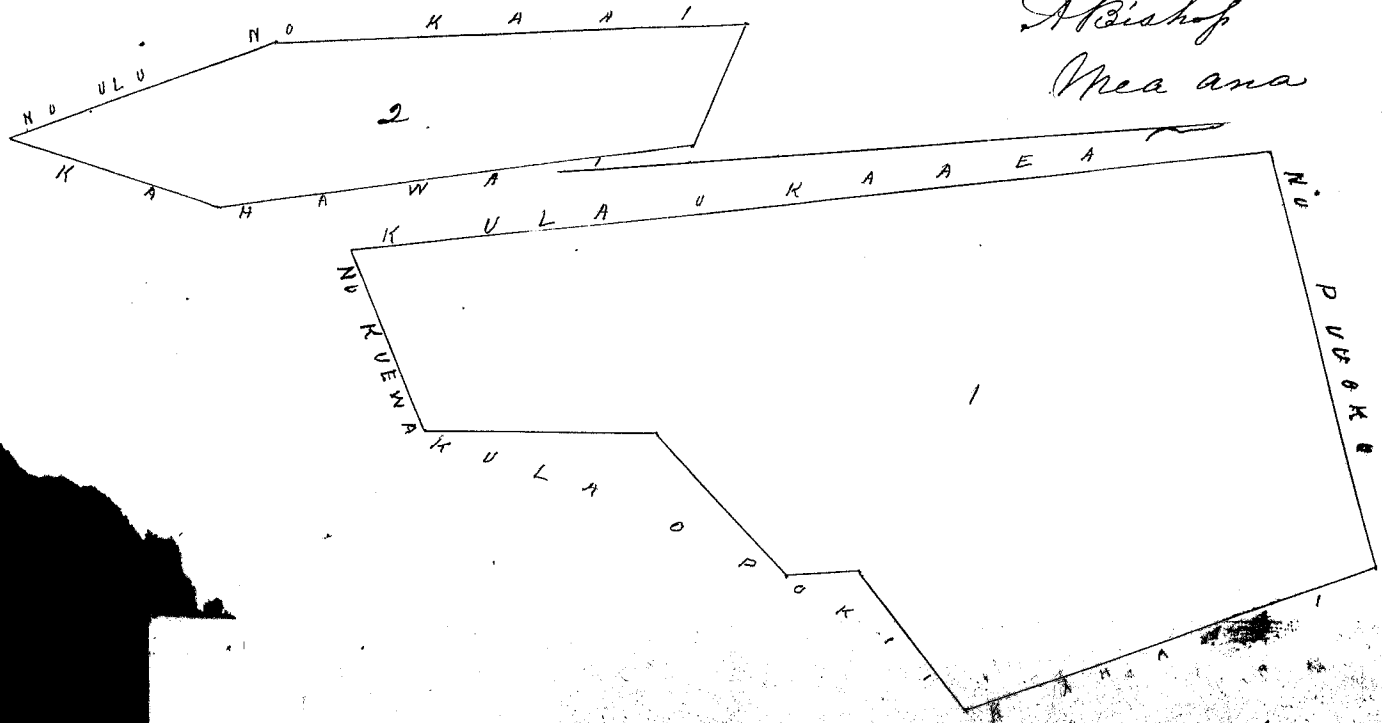
Wailupe Oahu

Apana 1 Ke Kula i loko o Kaunakakai Wailupe Oahu,
 E hoomaka ana ma Ke Kiki Kounakani, e heli ana Hem 12° Aik 1970
 Kk ma Ke palena Kula. Kaacia malaila aku, Ak 59° Aik 1200 Kk
 ma Ke palena no Kuewa malaila aku Ak 72° Kom 1240 Kk ma
 Ke palena Kula. Poku malaila aku, Ak 39° Aik 1200 Kk ma Ke Kula. Poku
 malaila aku, Ak 7° Kom 1070 Kk malaila aku, Ak 45° Aik 1083 Kk malaila
 aku, Ak 27° Kom 1465 Kk ma Ke Kahawai malaila aku, Hem 69° Kom
 452 Kk ma Ke palena. Puumu A hiki i Ke hoomaka ana 3 Eka
 5 39/100 Kk huinaha.

Apana 2, Kula. Kaohi i Makole Wailupe
 E hoomaka ana ma Ke Kiki Kikina Akau, E heli ana Ak 55° Kom
 1135 Kk ma Kahawai malaila aku, Hem 40° Kom 1500 Kk ma
 Ke palena no Kaai malaila aku, Hem 12° Aik 1300 Kk ma Ke
 palena no Kauli malaila aku Ak 25° Aik 1220 Kk ma Ke
 Kahawai malaila aku, Ak 1° Kom 1500 Kk ma Ke Kahawai a hiki
 i Ke hoomaka ana Ke 9° 3/100 Kk huinaha

Apana Pau Loa 4 Eka 4 42/100 Kk huinaha

A. Bishop
 Mea ana



Whu Pau Loa 17

W. L. Lee
G. M. Robertson
J. M. Smith
J. Nepantlanas

Honolulu Oahu 7 June 1852

Hele 2314 Aewahewa

Wailupe Oahu

Apana 1 Ke Kula ma Luani Wailupe Oahu
E hoomaka ana ma Ke Kihī, ^{Dem} Komohana e hule ana Ak. 10°. Piki i 300
Kihī ma Ke Kahawai malaila aku, Dem 25° Piki i 11,00 Kihī ma Ke
palea Kōle, malaila aku, Dem 50° Kom. i 430 Kihī ma Ke pali
malaila aku, Dem 80 Kom i 7,00 Kihī a hiki i Ke hoomaka ana, e
2 Eka 4 ³⁶/₁₀₀ Kihī huihana

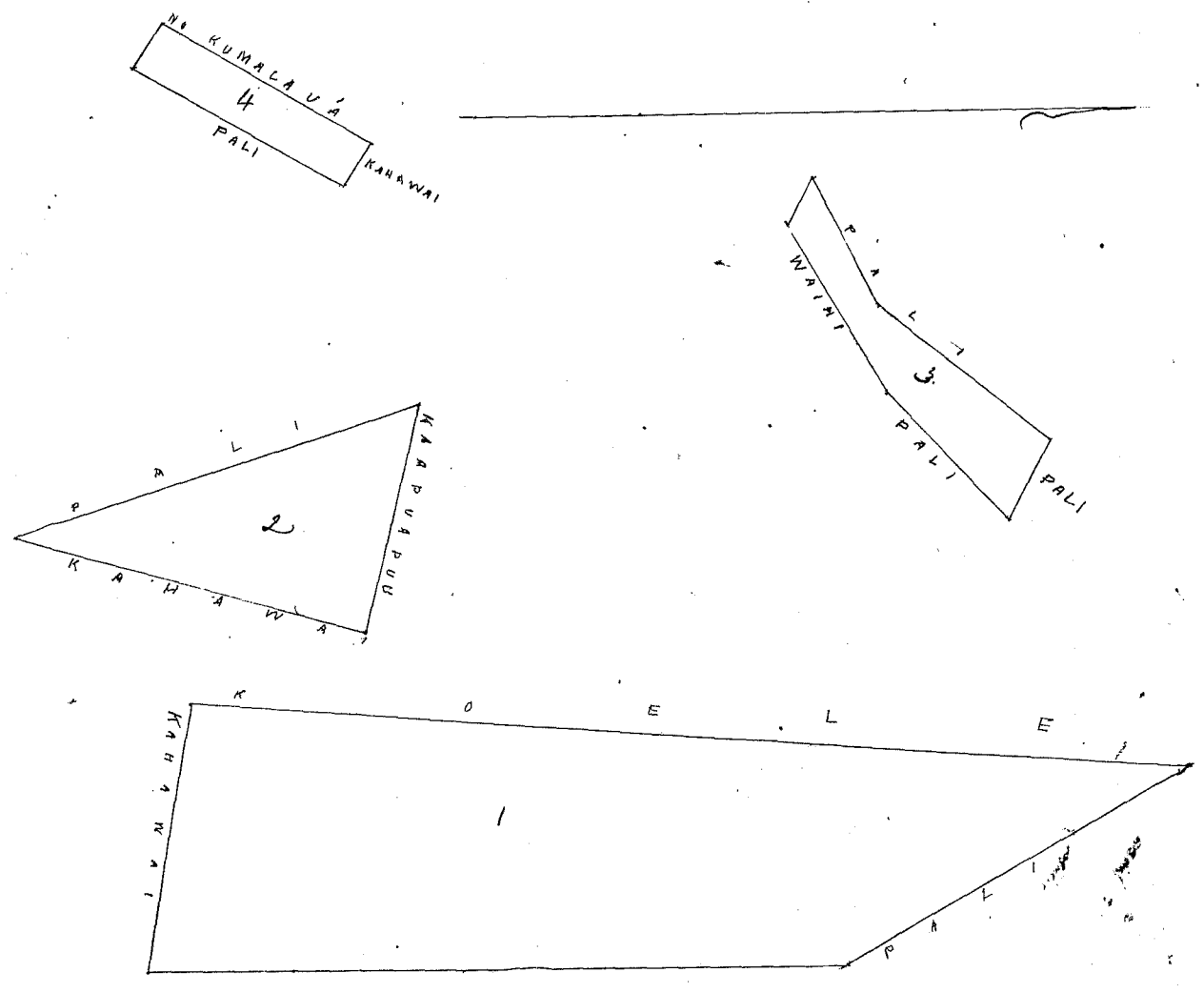
Apana 2 Ke Kula ma Hālelīlī. Pahi Wailupe
E hoomaka ana ma Ke Kihī hema e hule ana Ak. 7° Piki i 400 Kihī ma Ke Ka-
hawai malaila aku, Ak. 34° Kom i 2,50 Kihī ma Ke palea. Harapuna
malaila aku, Dem 30° Piki i 470 Kihī a Ke hoomaka ana 5 Kihī huihana

Apana 3. Ke Kula ma Ke Kumu alani e walu, Wailupe Oahu
E hoomaka ana ma Ke Kihī Kema. E hule ana Ak. 58° Kom i 0,50 Kihī ma Ke Kumu
pali malaila aku, Ak. 60° Piki i 150 Kihī malaila aku, Ak. 38° Piki i 240 Kihī
ma Ke Kumu pali malaila aku, Dem 63° Piki i 0,00 Kihī ma Ke pali
malaila aku, Dem 46 ¹/₂ Kom i 200 Kihī malaila aku Dem 69 ¹/₂ Kom i 200
Kihī ma Ke palea. Waihi A Ke hoomaka ana 25 ³/₁₀₀ Kihī huihana

Apana 4 Ke Kula o Kulu Wailupe
E hoomaka ana ma Ke Kihī Akau, e hule ana Dem 40° Kom i 2,67 Kihī ma
Ke palea ma Kumatana malaila aku Dem 42 ¹/₂ Piki i 0,50 Kihī malaila aku
Ak. 40° Piki i 267 Kihī ma Ke pali malaila aku Ak. 42 ¹/₂ Kom i 050 Kihī a Ke hooma-
ka ana 133 ¹/₁₀₀ Kihī huihana Pan Lā 3 Eka 3 ²²/₁₀₀ Kihī huihana

A Bishop

Mea ana



Wm Pau Loa #7

W. L. Lee
G. M. Robertson
J. H. Smith

J. Kekaulaha

Honolulu Oahu 7 June 1852

Hele 1851

Opeunui

Wailupe Oahu

Apana 1 Ke Kula i Kalulu ili. Pōkū Wailupe Oahu.

E hoomaka ana ma ke kīhi Aema e hele ana Ak 76° Aik i 2.00 Kk ma ka palena no Kōnōhiki mābaita aku, Ak 36° Kōm i 100 Kk ma ke Kōle o Kalulu mābaita aku, Kem 19° Aik i 6.50 Kk ma ka palena o Kalokōloa, a ka hoomaka ana ke 3¹⁵/₁₀₀ Kk hūinaha

Apana 2 Kula i Kanakapitau ili. Kaohia

E hoomaka ana ma ke kīhi Akau e hele ana Kem 25° Aik i 480 Kk ma ka palena no Kūmalāia mābaita aku Kem 34° Kōm i 284 Kk ma ke Kū hawaii mābaita aku, Ak 49° Kōm i 286 Kk ma Kahawai mābaita aku Ak 24° Aik i 570 Kk a hiki i ka hoomaka ana 1³/₁₀ Eka

Apana 3. Kula o Kāea ili o Kanahua Wailupe

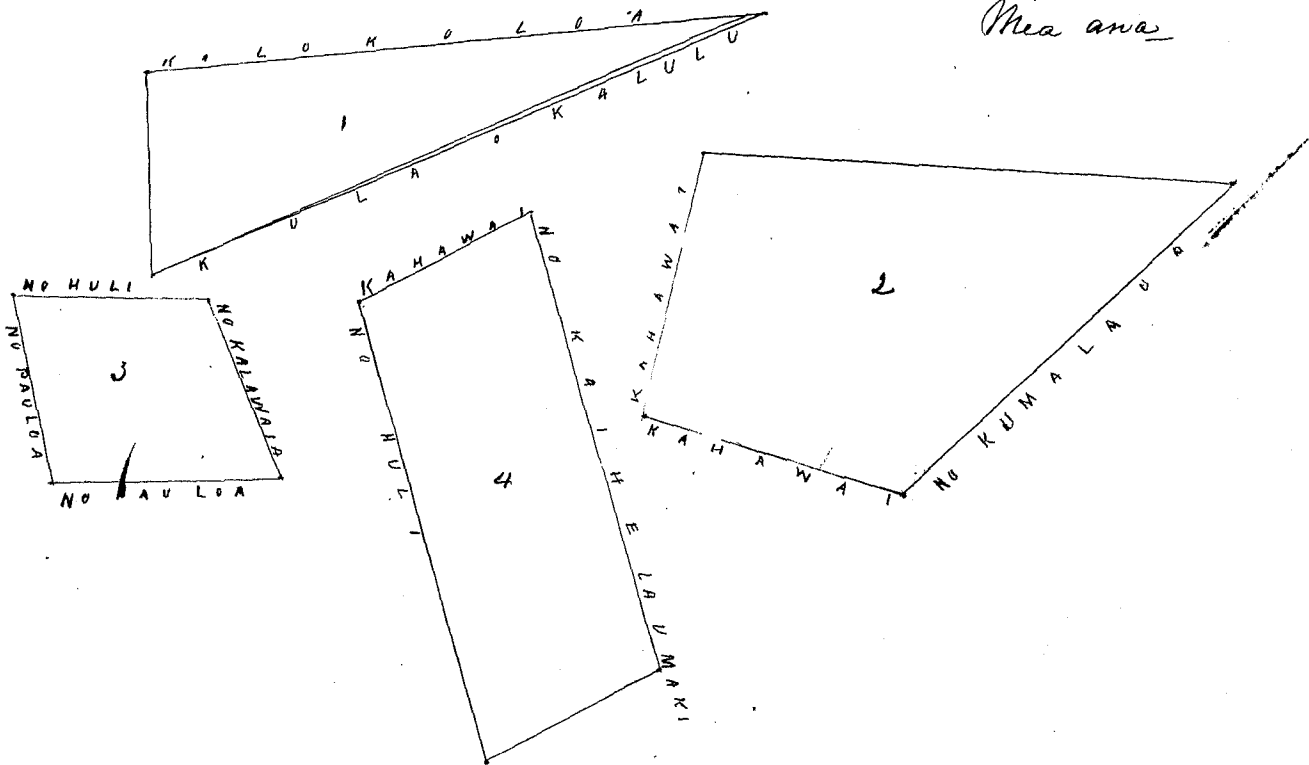
E hoomaka ana ma ke kīhi Aema e hele ana Ak 80° Aik i 892 Kk ma ka palena no Pūloa mābaita aku, Ak 11/2 Kōm i 243 Kk, mābaita aku Kem 6¹/₂ Kōm i 194 Kk ma ka palena no Kalawāia mābaita aku Kem 7¹/₂ Aik i 216 ma ka palena no Kūli a hiki i ka hoomaka ana, Ke 4⁵⁰/₁₀₀ Kk hūinaha

Apana 4 Ke Kula i Kahalekane ili o Kanahua

E hoomaka ana ma ke kīhi Aema e hele ana Ak 67° Aik i 500 Kk ma ka palena no Kūli mābaita aku, Ak 36° Kōm i 196 Kk ma ka palena no Kōihelāumeki mābaita aku, Kem 67 Kōm i 500 Kk mābaita aku, Kem 26¹/₂ Aik i 196 Kk ma Kahawai a hiki i ka hoomaka ana

Ke 9⁸⁰/₁₀₀ Kk hūinaha Pūloa 3 Eka

A Bishop
Mea ana



Wm Pau Loa #7

W. L. Lee
G. M. Robertson
J. H. Smith

7 June 1852

Honolulu Oahu 7 June 1852

Heleu 1841

Nachu

Wailupe Oahu

Apana 1 He Kula o Hanapele ili o Kaiti Wailupe Oahu
 E hoomaka ana ma ke Kiki Akau E hele ana kem 52° Aiki i 500 Kk ma ke Kahawai
 malaila aku kem 22 1/2° Aiki i 537 Kk ma Kahawai malaila aku, Ak 42° Aiki
 i 450 Kk ma ka palena no Kahai malaila aku, kem 33 1/2° Aiki i 270 Kk
 ma ka palena no Konohiki malaila aku, kem 42° Kom i 500 Kk ma ka
 palena no Konohiki malaila aku, kem 27° Aiki i 200 Kk malaila aku
 kem 43 1/2° Aiki i 199 Kk kem 62 1/2° Kom i 3,30, Kk ma ke Konohiki malaila
 aku, Ak 16 1/2° Kom i 4,70 Kk ma ka palena no Nanele malaila aku, Ak 10°
 Kom i 436 Kk malaila aku, Ak 36 1/2° Kom i 810 Kk ma ka palena no Nanele
 a hiki i ka hoomaka ana 3 Eka 7 14/100 Kk huinaha

Apana 2 He Kula i loko o Kaiti

E hoomaka ana ma ke Kiki Komohana e hele ana Ak 61° Aiki i 200 Kk
 ma ka palena no Kahai malaila aku kem 23 1/2° Aiki i 3,45 Kk ma ka palena
 no Konohiki malaila aku, kem 58 1/2° Kom i 2,00 Kk malaila aku, Ak 27° Kom i
 3,45 Kk ma ke Konohiki a ka hoomaka ana ke 6 90/100 Kk huinaha

Apana 3 He Kula ma Kapunakua Wailupe

E hoomaka ana ma ke Kiki Kema, e hele ana, Ak 35° Aiki i 643 Kk ma ka palena
 no Kama, malaila aku, Ak 48 1/2° Kom i 628, Kk ma ka palena Koele, malaila
 aku, kem 8 1/2° Aiki i 117 Kk malaila aku, kem 57° Kom i 4,67 Kk, ma ka palena
 no Kahai, malaila aku, kem 28 1/2° Aiki i 750 Kk ma Kahawai A hiki i ka hoomaka
 ana ke 3 Eka 8 11/100 Kk huinaha

Apana 4 Kula o Kipowaa ili o Kaiti

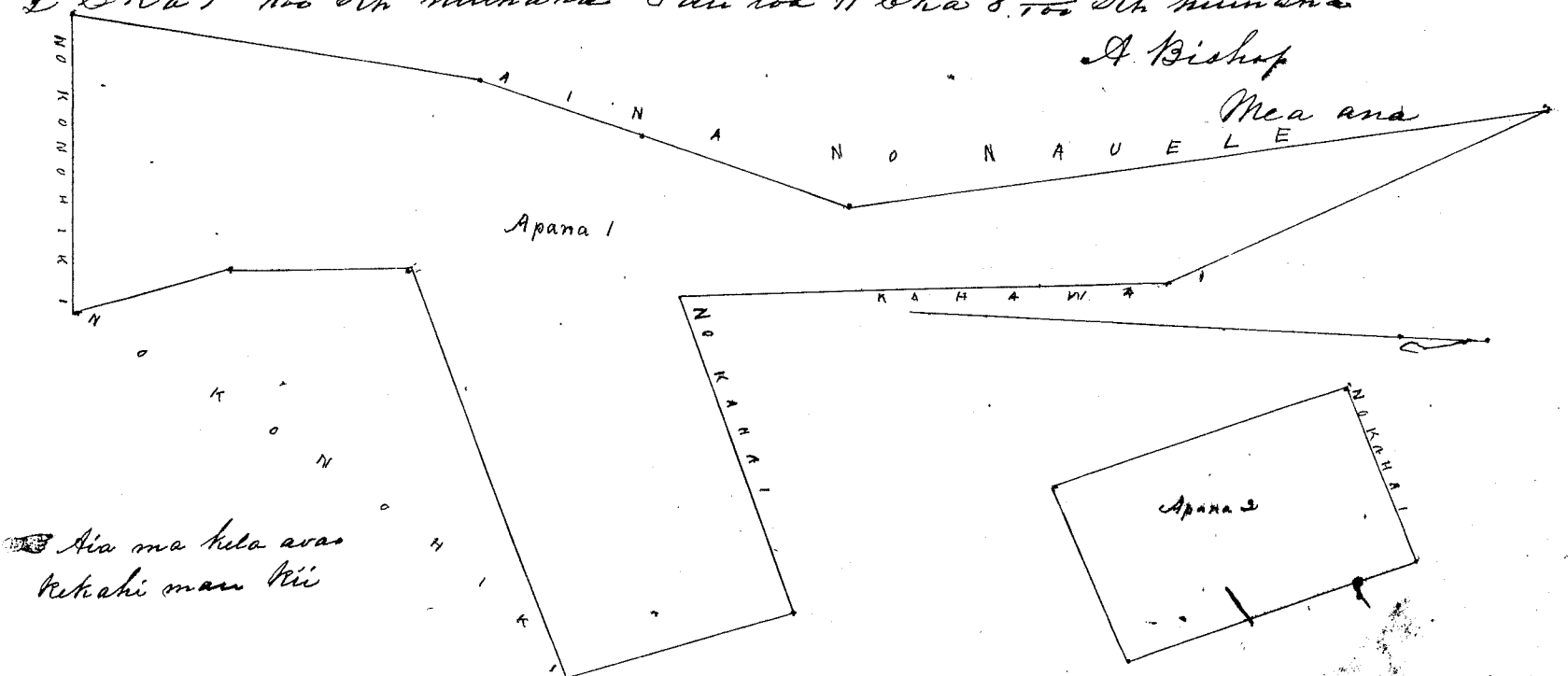
E hoomaka ana ma ke Kiki Komohana Kema e hele ana kem 73° Aiki i 237 Kk
 ma ka palena no Keliaw malaila aku, Ak 13 1/2° Kom i 374 Kk ma ke Konohiki
 malaila aku, Ak 33 1/2° Kom i 290 Kk ma ka palena no Nanele malaila aku
 kem 25° Aiki i 380 Kk ma ka palena no Nanele malaila aku, a hiki i ka
 hoomaka ana, ke 8 90/100 Kk huinaha

Apana 5. Kula o Kauhia ili o Kaiti Wailupe

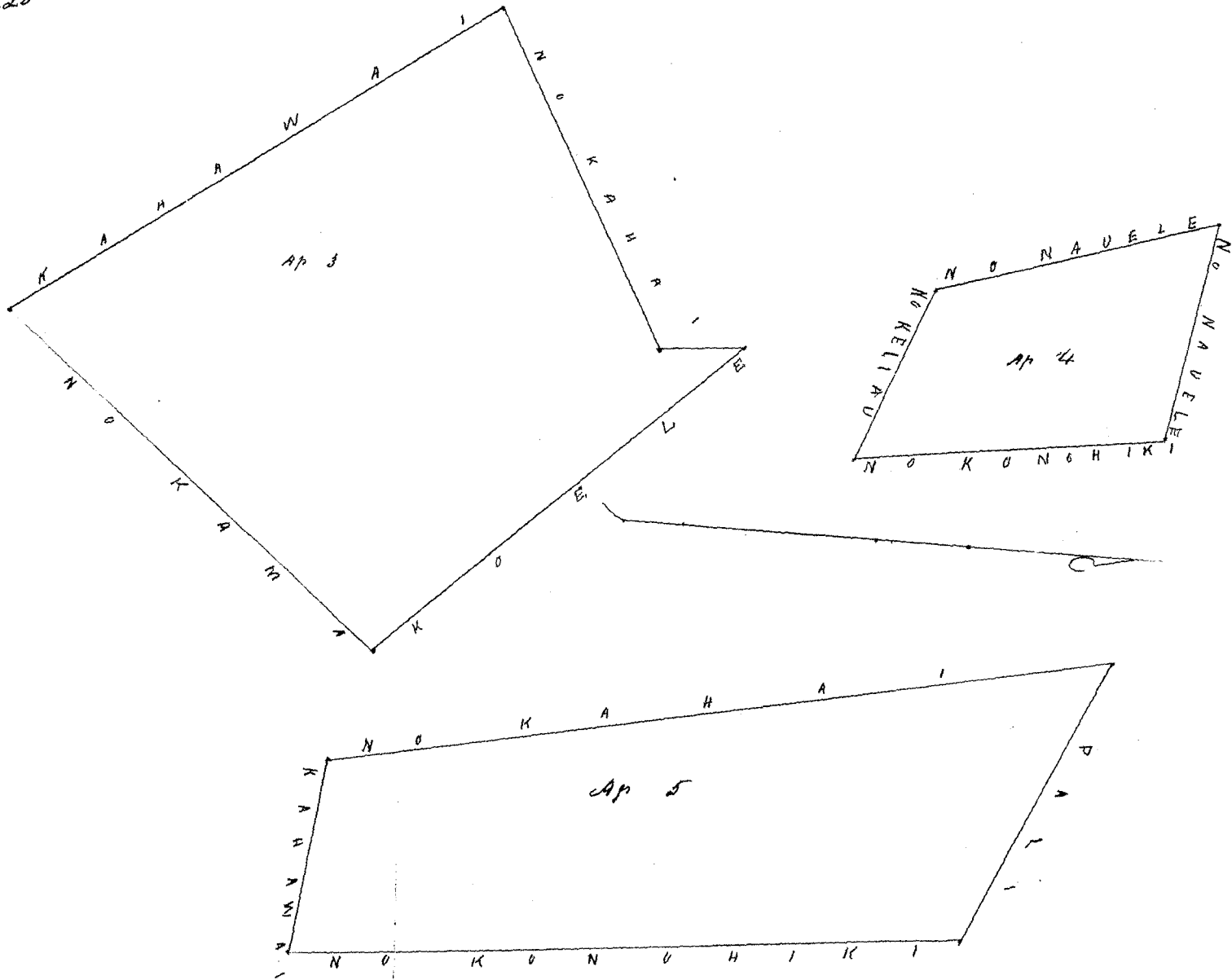
E hoomaka ana ma ke Kiki Komohana Akau e hele ana kem 42° Aiki i
 256, Kk ma Kahawai malaila aku, Ak 74° Aiki i 860 Kk ma ka palena no
 Konohiki malaila aku Ak 14° Aiki i 420 Kk ma ka pali malaila aku kem
 67° Kom i 10,30 Kk ma ka palena no Kahai a hiki i ka hoomaka ana
 2 Eka 7 68/100 Kk huinaha Pau loa 11 Eka 8 83/100 Kk huinaha

A Bishop

Mea ana



Aia ma kela awa
Kekahi mau Kii

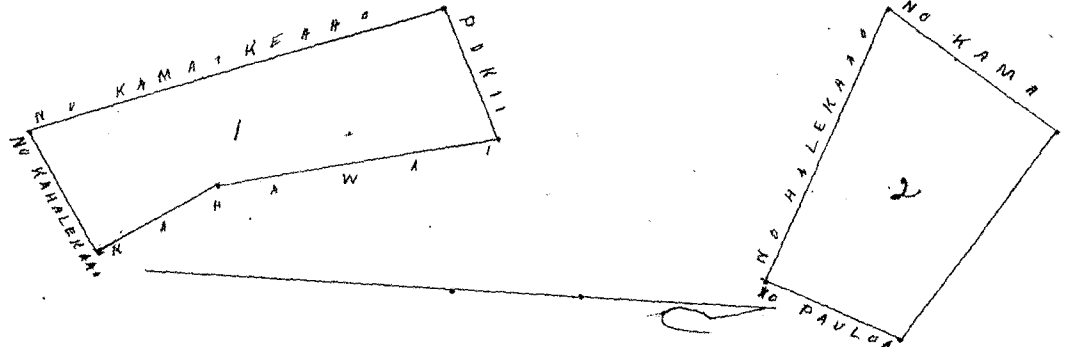


Wai Pan Loa #10, 11
 W. L. Lee
 G. M. Robertson
 J. St. Smith
 J. Kekaulahao

Honolulu Oahu 7 June 1852.
 Hele 2331 Umiuni Wailupe Oahu

Apana 1 Ke Kula i loko o Makaha Wailupe Oahu.
 E hoomaka ma ke Kihikihi ma e hulu ana Ak 57° Kik i 150 Kk ma ka
 palena o Kahalekaso malaila aku, Ak 30° Kom i 128 Kk ma
 Kahawai malaila aku Ak 14 Kom i 322 Kk ma Kahawai ma
 laila aku, Kom 64° Kom i 130 Kk ma ka palena o Pohii malaila
 aku, Kom 24° Kik i 460 Kk ma ka palena o Kamaikaha a hiki i ke
 hoomaka ana ^{Ak} 5 ⁶⁴/₁₀₀ Kk huinaha

Apana 2 Ke Kula i loko o Makaha Wailupe
 E hoomaka ma ke Kihikihi Aha, E hulu ana Kom 34° Kom 222 Kk
 ma ka palena o Kama, malaila aku, Kom 63° Kik i 310 Kk ma
 ka palena o Kahalekaso malaila aku Ak 22° Kik i 155 Kk ma
 ka palena o Paula malaila aku, Ak 52° Kom i 232 Kk a hiki i
 ka hoomaka ana, Ak 5, 60 Kk huinaha Paula 1 Eha ¹/₁₀₀ Kk huinaha
 A Bishop Mea ana



Wai Pan Loa #

W. L. Lee
G. M. Robertson
J. H. Smith
J. Kekaulaheo

Honolulu Oahu 8 June 1852
Kulu 1848 Kawai I.

Wailupe Oahu

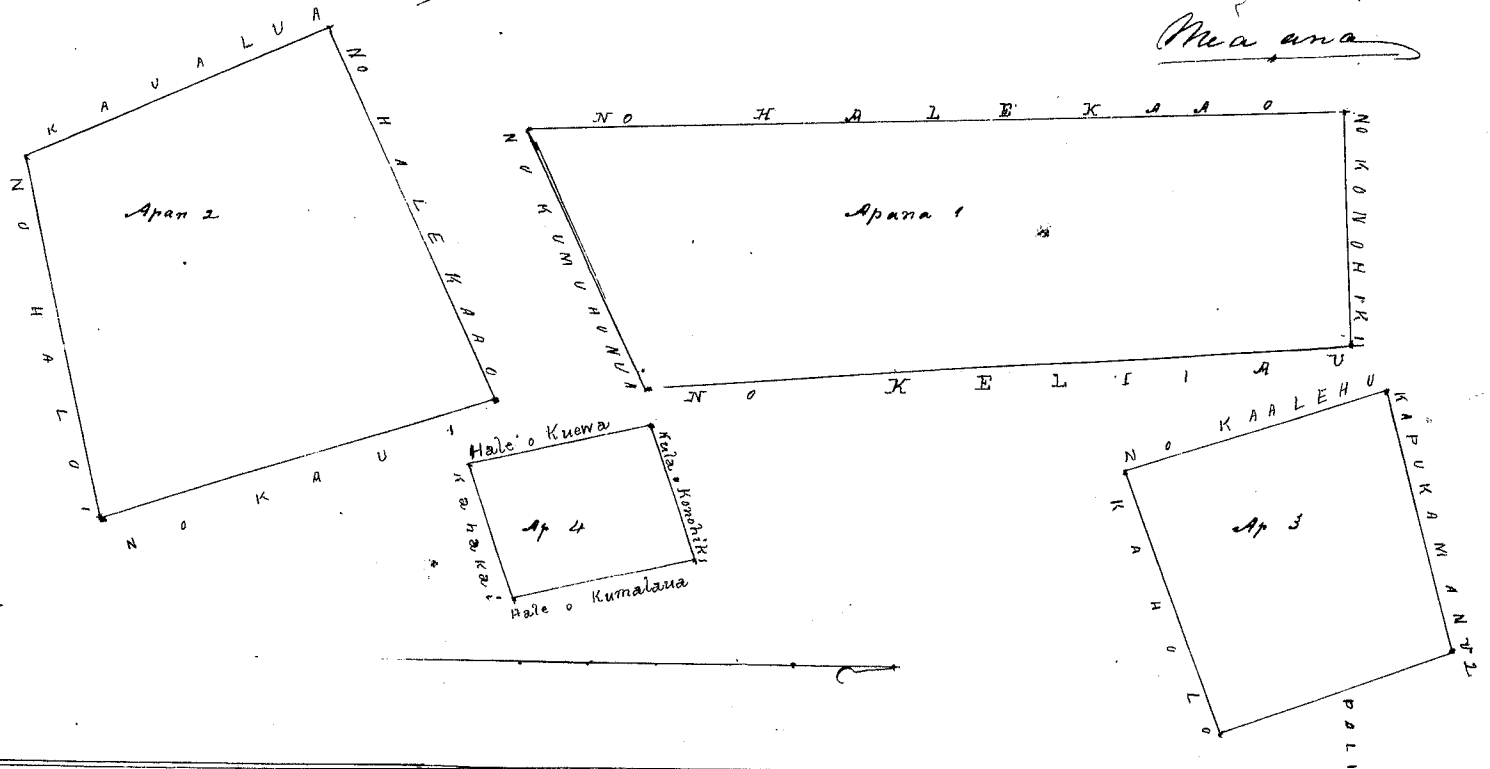
Apana 1 Ke Kula mahe Poupapai ili o Pomohe Wailupe Oahu
E hoomaka ana ma Ke Kiki Kikina e hulu ana hem 35° Kom i 300 Kk ma ka
palena no Kumuhoona ma baita aku Ak 34° Kom i 864 Kk ma ka palena
no Halekaao ma baita aku Ak 56 Kik i 244 Kk ma ka palena no Konoiki
ma baita aku, hem 39 1/2 Kik i 140 ma ka palena no Heliau a hiki i ka
hoomaka ana e Eka 0 9/100 Kk huinaha

Apana 2 Ke Kula i loko o Poupapai ili o Pomohe Wailupe
E hoomaka ana ma Ke Kiki Kikina e hulu ana Ak 69° Kik i 362 Kk ma ka palena no Hale ma baita
aku, Ak 24° Kom i 432 Kk ma ka palena no Kawai ma baita aku hem 60° Kom i 423 Kk ma ka
palena no Halekaao ma baita aku, hem 50 Kik i 380 Kk ma ka palena Kula i Kawai ma
baita aku, a hiki i ka hoomaka ana, i Eka 2 5/100 Kk huinaha

Apana 3 Ke Kula Kapukamanu ili o Waihuapuna Wailupe
E hoomaka ana ma Ke Kiki Kikina e hulu ana hem 62 1/2 Kom i 291 Kk ma ka
palena o Kaholo ma baita aku, Ak 24° Kom i 280 Kk ma ka palena no Hale
akehe, ma baita aku, Ak 69° Kik i 280 Kk ma Kapukamanu, ma baita aku
hem 28° Kik i 260, Kk ma ka palena a hiki i ka hoomaka ana, Ak 7 8/100
Kk huinaha

Apana 4 Ke Kahuahale ma Kamihalei Wailupe
E hoomaka ana ma Ke Kiki Kikina e hulu ana, hem 61° Kom i 133 Kk ma Ke Kula
o Konoiki ma baita aku, hem 31° Kik i 200 Kk ma ka palena hale o
Kuewa, ma baita aku, Ak 61 Kik i 133 Kk ma Kahakai ma baita aku Ak 31°
Kom i 200 Kk ma ka hale o Kamahala Ak 2 7/100 Kk huinaha
Huinapauwa 4 Eka 3 2 2/100 Kk huinaha

A Bishop
Ma ana



Utu Pau Loa 7 7.00

W. L. Lee
G. M. Robertson
J. H. Smith
J. Kekaulaheo

Heleu 1850 Iuli

Wailupe Oahu

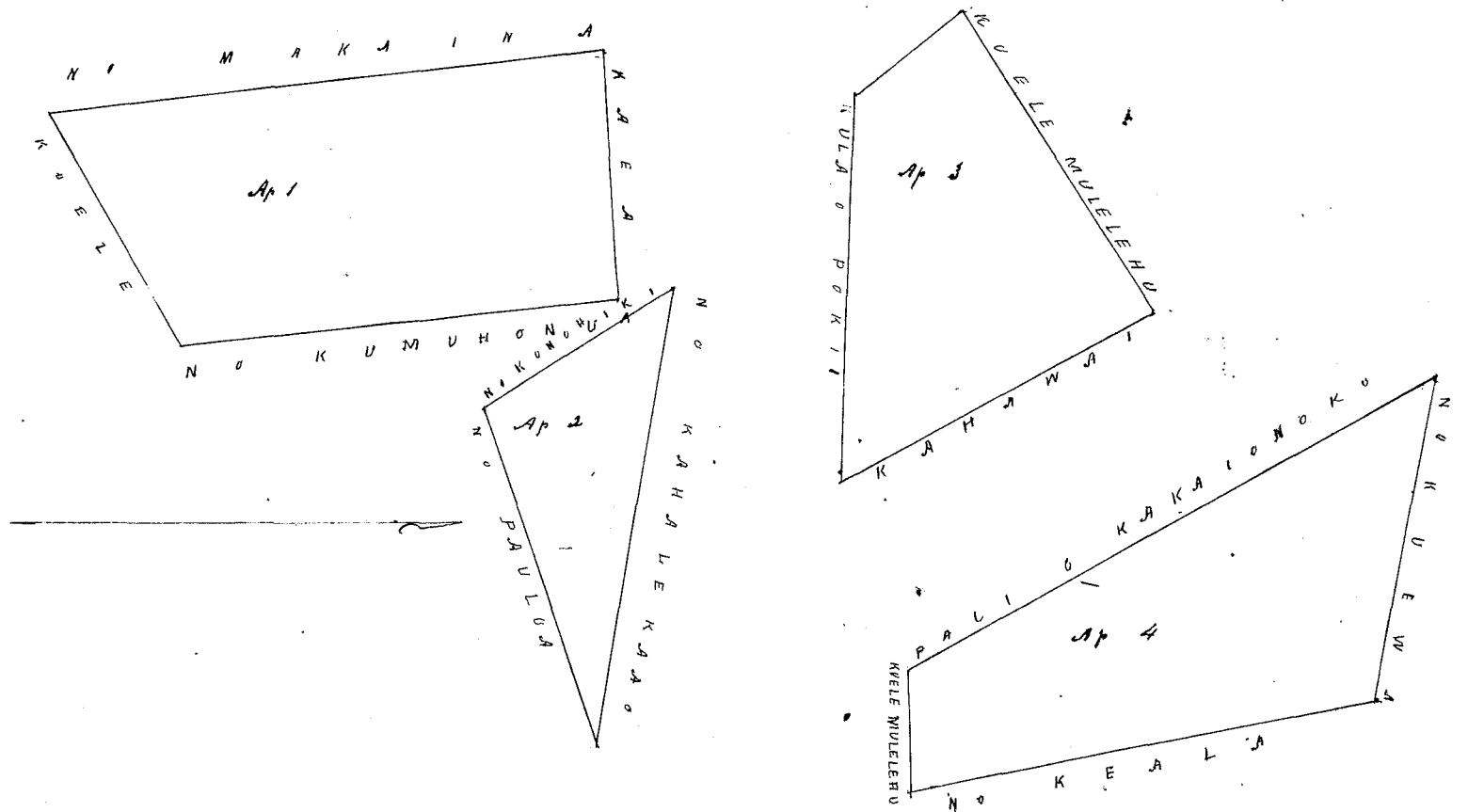
Apana 1 Kula. Maite i loko o Kaea Wailupe Oahu,
 E hoomaka ma ke kiki Kema e hele ana Ah 58° Ahik i 295 Ah ma ka
 palena Koe, malaila aku, Ah 10° Kom i 570 Ah ma ka palena no Kumu Koma
 malaila aku Kem 84° Kom i 275 Ah ma ka palena o Kaea malaila aku
 Kem 10° Ahik i 630 Ah ma ka palena no Kakaia a hiki i ka hoomaka
 ana 3 Eka 4 ²⁶/₁₀₀ Ah huinaha

Apana 2, Kula i Puopapai i loko o Kaiki Wailupe
 E hoomaka ma ke kiki Komohana E hele ana Ah 67° Ahik i 376 Ah
 ma ka palena no Paulo, malaila aku, Ah 67° Kom i 570 ma ka
 palena no Kahalekaka malaila aku, Kem 24° Ahik i 250 Ah ma ka
 Komohiki a ka hoomaka ana, Ah 4 ⁵⁹/₁₀₀ Ah huinaha

Apana 3 Kapapapa i Kaholoa Wailupe
 E hoomaka ana ma ke kiki Kema e hele ana Ah 88° Ahik i 420 Ah
 ma ka palena Kula o Pahi malaila aku, Ah 33° Kom i 400 Ah ma
 Kahawai, malaila aku, Kem 29° Kom i 390 Ah ma ke Koele Malakua
 malaila aku, Kem 42° Hiki i 150 Ah a hiki i ka hoomaka ana,
 1 Eka 80 ¹⁰⁰/₁₀₀ Ah huinaha

Apana 4 Kula o Kakaionohu Kamaikaha Wailupe
 E hoomaka ana ma ke kiki Akau, E hele ana Kem 36° Ahik i 680 Ah
 ma ka pali o Kakaionohu malaila aku Ah 84° Ahik i 632 ma ke
 Koele, Malakua, malaila aku, Ah 18° Kom i 548 ma ka Keala malaila
 aku Ah 86° Kom i 363 Ah ma ka palena no Kuewa a hiki i ka
 hoomaka ana 1 Eka 3 ⁴⁹/₁₀₀ Ah huinaha

Pau loa 4 Eka 3 ⁸³/₁₀₀ Ah huinaha
 A Bishop Mea ana



Wm Pau Loa 47.00
 W. L. Lee
 G. W. Robertson
 J. H. Smith
 J. Kikaulahao

Honolulu 7 June 1852

B
Aelu 2329. Nawai 1 Wailupe Oahu

Apana 1 Ke Kula mahiai i loko. Kahualii Wailupe Oahu.
 E hoomaka ma ke kiki Kikina E hele ana Ak 17' Kom: 133' Kh ma ka pa-
 lena no Nauele malaila aku Ak 63' Kom 219' Kh ma ka palena no Kahai
 malaila aku. Dem 17' Aiki i 133' Kh ma ka palena no Konohiki malaila aku
 Ak 63' Aiki i 200' Kh a ka hoomaka ana He 2' 60/100 Kh huinaha

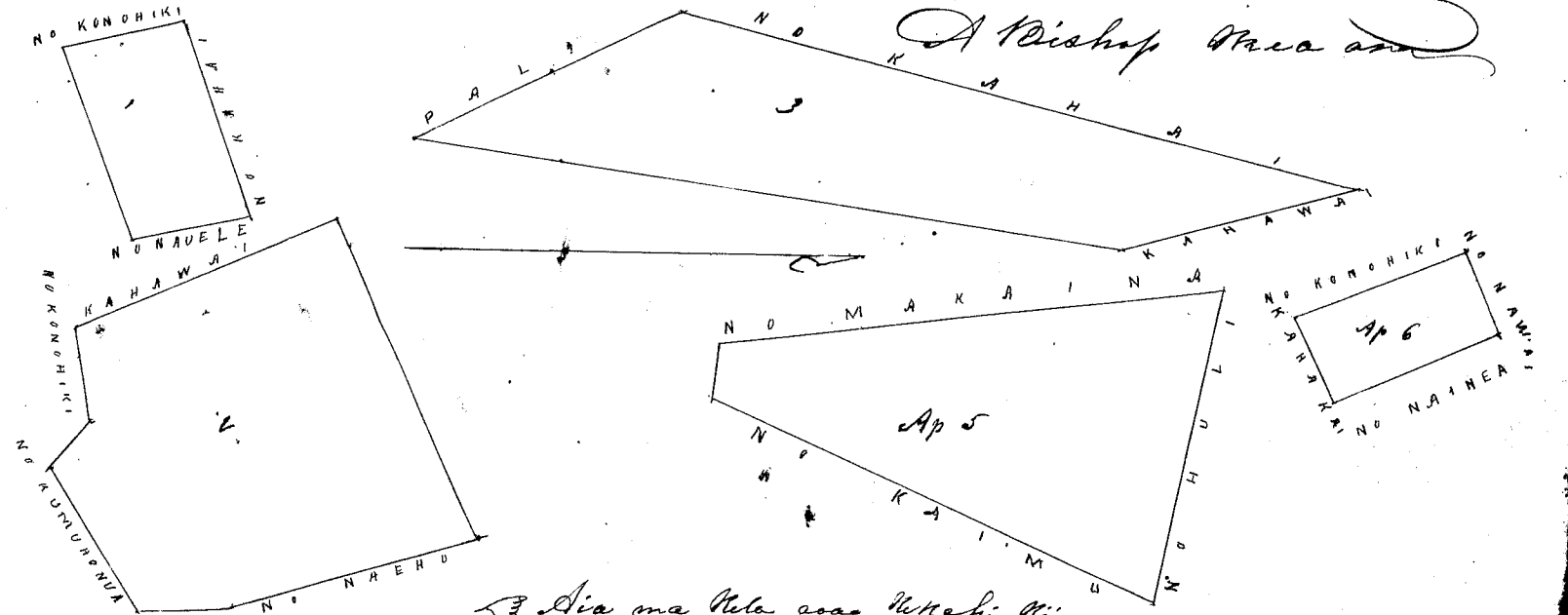
Apana 2 Ke Kula. Holehole ili. Kahualii Wailupe Oahu.
 E hoomaka ma ke kiki Kikina E hele ana Ak 6' Kom i 100' Kh. ma ka pa-
 lena no Nauele malaila aku. Ak 26 1/2' Kom 280' Kh malaila aku. Dem 55'
 Kom i 363' Kh ma ka palena no Nauele malaila aku Dem 3 1/2' Aiki 313' Kh
 ma Kahawai malaila aku. Ak 69' Aiki i 100' Kh ma ka palena no Konohiki
 malaila aku. Dem 60' Aiki i 0.70' Kh malaila aku. Ak 43 1/2' Aiki i 130' Kh
 ma ka palena no Kumuhoua a hiki i ka hoomaka ana 1 Eka 2' 20/100
 Kh huinaha -

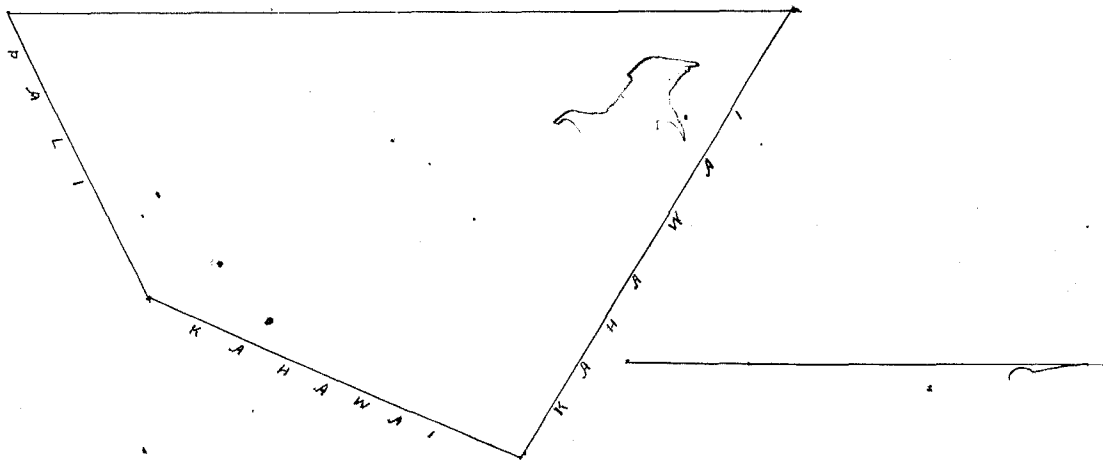
Apana 3 Ke Kula. Kauhia ili. Kahualii Wailupe Oahu
 E hoomaka ma ke kiki Kikina Akau E hele ana Ak 69' Kom i 287' ma
 Kahawai malaila aku. Dem 42' Aiki i 170' Kh ma ka palena no Kahai ma-
 laila aku. Dem 82' Aiki 3.20' Kh ma ka pali malaila aku. Ak 43' Kom 170' Kh
 a ka hoomaka ana. 1 Eka 1' 60/100 Kh huinaha

Apana 4 Ke Kula. Kahuaike ili. Kahualii Wailupe
 E hoomaka ana ma ke kiki Akau. E hele ana. Dem 29' Kom i 560' Kh
 ma Kahawai malaila aku. Ak 80' Aiki i 825' Kh malaila aku. Ak 39' Kom
 i 340' Kh ma ka pali malaila aku. Ak 77' Kom i 420' Kh ma Kahawai
 a hiki i ka hoomaka ana 2 Eka 4' 90/100 Kh huinaha

Apana 5 Ke Kula. Kala ili. Meahiwa Wailupe.
 E hoomaka ma ke kiki Aema. E hele ana. Ak 34' Aiki i 524' Kh ma
 ka palena no Kaimu, malaila aku. Ak 17' Kom i 350' Kh ma ka palena
 no Auli malaila aku. Dem 53 1/2' Kom i 527' Kh ma ka palena no Ma-
 Kaina malaila aku. Dem 16 1/2' Aiki i 0.60' Kh a hiki i ka hoomaka
 ana. 1 Eka 0' 53' Kh huinaha

Apana 6. Kahuahale i Halekaha ili. Kaohai Wailupe
 E hoomaka ana ma ke kiki Aema. E hele ana Ak 29' Kom i 200'
 Kh ma ka palena no Konohiki malaila aku. Ak 62 1/2' Aiki i
 100' Kh ma ka palena no Nawai malaila aku. Dem 29'
 Aiki 2.50' Kh ma ka palena no Nainea malaila aku. Dem 62 1/2'
 Kom i 100' Kh ma Kahawai a hiki i ka hoomaka ana He 200'
 Kh huinaha. Pau loa 6 Eka 3' 52/100 Kh huinaha





Whu Pau Loa #9.00

W. L. Lee
G. M. Robertson
J. M. Smith
J. Kekaulahao

Honolulu Oahu 1 June 1852


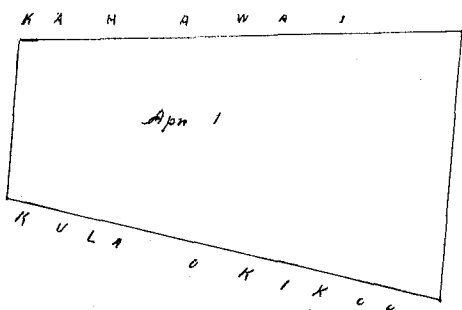
Hele 1839 Pauolo

Wailupe Oahu

Apana 1 Kula o Kapahu ili o Kamuliwai Wailupe Oahu
 E hoomaka ana ke kiki hikina Apana E hele ana Hei 11° Kom 461 Skh
 ma ka palena Kula o Kikoo malaila aku, Ak 84° Kom i 141 Skh ma
 Kahawai malaila aku, Apana 464 Skh ma Kahawai malaila aku,
 Hei 84° Ak i 277 Skh ma ka palena no Malili A hiki i ka hoo-
 maka ana, He 5¹⁰/₁₀₀ Skh huinaha

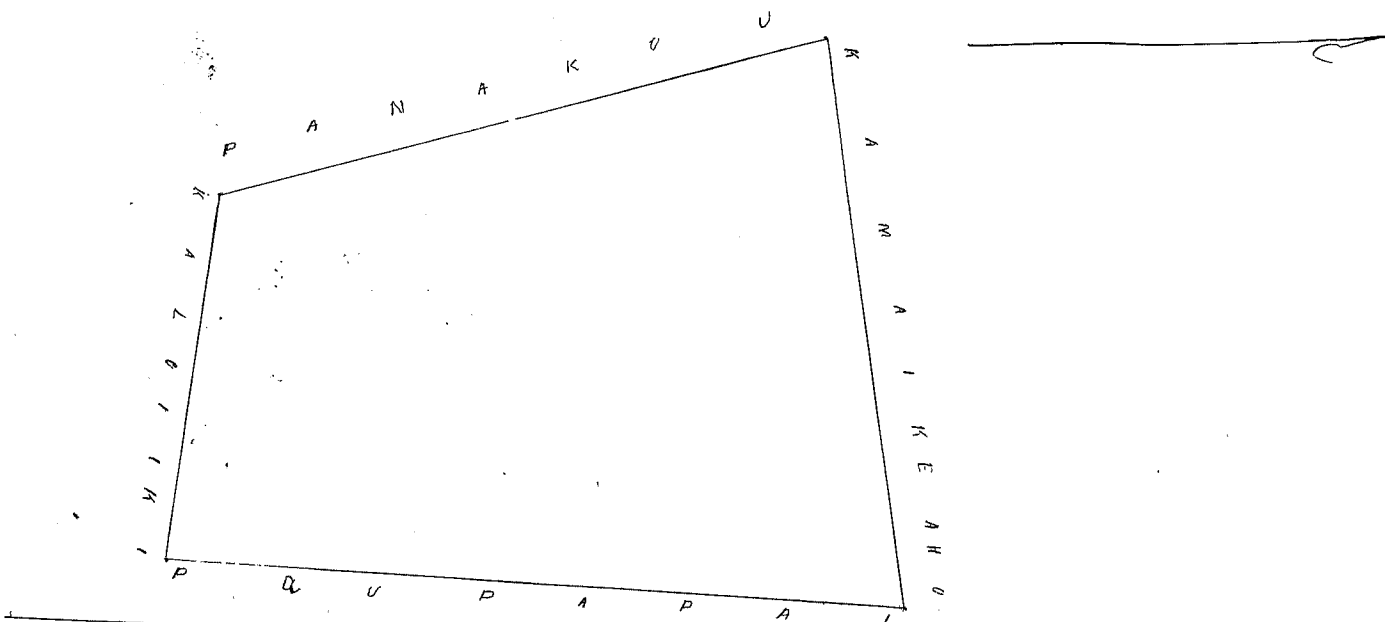
Apana 2, He Kula mahiai i Paunolea ili o Kamuliwai Wailupe
 E hoomaka ana ke kiki hikina E hele ana Ak 16¹/₂ Kom i 410 Skh
 ma ka palena no Kahu, malaila aku, Ak 10° Kom i 433 Skh ma
 ka palena no Kahu, malaila aku, Ak 36¹/₂ Kom i 750 Skh malaila
 aku, Ak 46¹/₂ Kom i 439. Skh malaila aku, Hei 47¹/₂ Ak i 268 Skh ma
 ka palena no Kahu, malaila aku, Hei 35° Ak i 1086 Skh ma ka
 palena o Kahoatii malaila aku, Hei 60¹/₂ Kom i 076 Skh malaila
 aku, Hei 31¹/₂ Ak i 885 Skh ma ka palena o Kahoatii malaila
 aku, Ak 67° Ak i 200 Skh a hiki i ka hoomaka ana
 He 6 Eka 1¹⁰/₁₀₀ Skh huinaha Pau loa i Eka 2²³/₁₀₀ Skh huinaha

A Bishop Mea ana



Whu Pau Loa #8

W. L. Lee
J. M. Smith
G. M. Robertson
J. Kekaulahao



Wku Pau Loa # 6.

W. L. Lee
 G. M. Robertson
 J. H. Smith
 J. Kekaulahao

Honolulu Oahu 7 June 1852

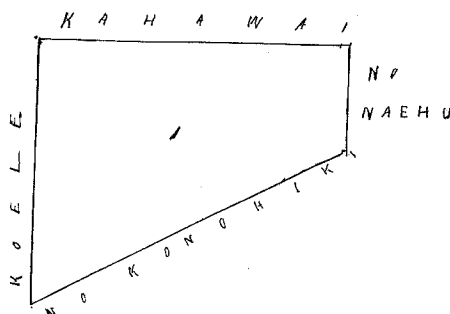
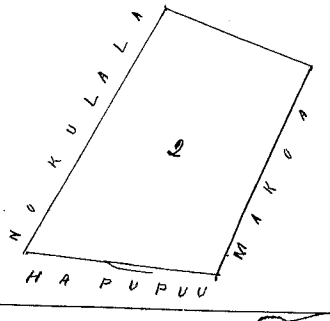
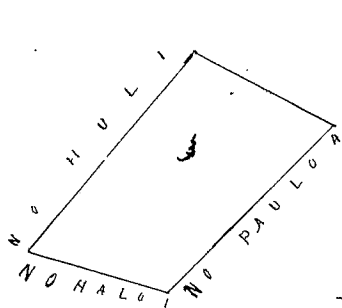
Helu 3530 Kaai Wailupe Oahu

Apana 1 Ke Kula maki i Kaea Wailupe Oahu
 E hoomaka ma ke kahi Hikina Hema E hule ana Komohana i 500 Akh
 ma ka palena Koele mataila aku, Akh 330 Akh ma kahawai mataila
 aku Hikina 110 Akh ma ka palena no Kaehe, mataila aku, Hem 34
 Akh 380 Akh ma ka palena no Honohiki a hiki i ka hoomaka ana
 He 6 ³⁵/₁₀₀ Akh huinaha

Apana 2 Ke Kula i Kamakoa Wailupe Oahu
 E hoomaka ma ke kahi Komohana E hule ana Hem 61 Akh i 500 Akh
 ma ka palena. Kulala, mataila aku, Akh 4 Akh i 2,00 Akh ma
 ka palena. Hapupu, mataila aku Akh 64 Kom i 235 Akh ma ka pa-
 lena. Makoa, mataila aku, Hem 22 Kom i 170 Akh a hiki i ka ho-
 maka ana He 4 ⁷²/₁₀₀ Akh huinahalike

Apana 3 Ke Kula i loko. Hapupu ili. Kamakoa
 E hoomaka ma ke kahi Komohana E hule ana Hem 50 Akh i 250 Akh ma
 ka palena no Kaehe mataila aku, Akh 15 Akh i 140 Akh ma ka palena no Kaehe mataila aku
 ma ka palena no Kaehe mataila aku, Akh 33 Kom i 250 Akh ma ka palena
 no Paulo mataila aku, Hem 28 Kom i 164 Akh a hiki i ka hoomaka ana
 He 385 Akh huinaha Pau loa 1 Eka 4 ⁷⁴/₁₀₀ Akh huinaha

A Bishop Mea ana



Wku Pau Loa # 6

W. L. Lee
 G. M. Robertson
 J. H. Smith
 J. Kekaulahao

Honolulu Oahu 7 June 1852

Helu 1852 Pauloa Wailupe Oahu

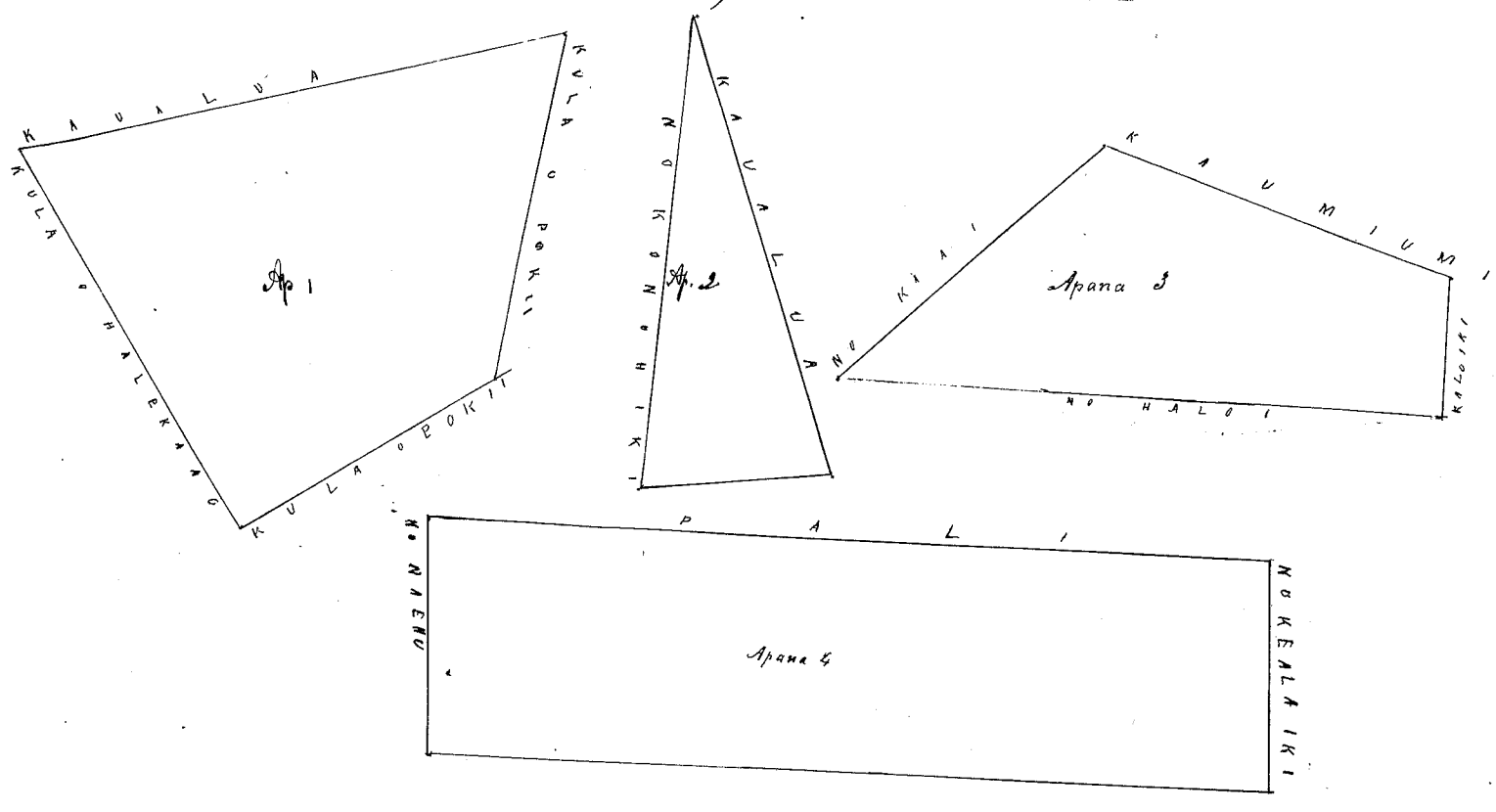
Apana 1. He Kula i Puupapai ili o Kaula. Wailupe, Oahu.
 E hoomaka ana ke kahi Koma, e hule ana Ak. 54 Hiki i 4.72 kh.
 ma ka palena kula o Kaletaka. Malaila aku. Ak. 37 Kom i 316 kh
 ma Kula o Pohii malaila aku Hem 85 Kom 371 kh ma ka palena. Pohii malaila
 aku Hem 24 Hiki i 6.00 kh ma ka palena o Kaula a ka hoomaka ana 1 Eka
 7 92/100 kh huinaha

Apana 2 Kula i loko o Kaohia ili o Kaula
 E hoomaka ana ke kahi Hihina e hule ana Ak 11 Kom i 200 kh ma ka palena
 ma Kula o Kaee malaila aku. Hem 67 Kom i 520 kh ma ka palena Kula o
 Kaula malaila aku. Ak 88 Hiki i 520 kh ma ke Konoiki a hiki i ka
 hoomaka ana. He 52 kh huinaha

Apana 3 Kula Kaopaeuna ili. Makole Wailupe
 E hoomaka ana ke kahi Hihina Akau. E hule ana Ak 85 Kom i 140 kh
 ma ka palena no Kaloiiki malaila aku. Hem 19 Kom i 400 kh ma ka palena
 no Kaumimimi malaila aku Hem 44 Hiki i 350 kh ma ka palena no Kaai
 malaila aku. Ak 4 Kom i 640 kh ma ka palena no Kaloi a hiki i ka
 hoomaka ana 1 Eka 1 14/100 kh huinaha Iui Pauloa 3 Eka 4 25/100 kh huinaha

A. Bishop Mea ana,

Apana 4 He Kula ma Kaohia ili o Kaiki Wailupe
 E hoomaka ana ke kahi Komohana Hem E hule ana Ak 85 Hiki i 250 kh
 ma ka palena no Kaku, malaila aku. Ak 11 Kom i 900 kh ma ka palena
 no Konoiki malaila aku. Hem 85 Kom i 250 kh ma ka palena no Kaaiiki
 malaila aku. Hem 11 Hiki i 9.00 kh a ka hoomaka ana He 2 Eka 2 50/100 kh
 huinaha Pauloa 5 Eka 6 36/100 kh huinaha



Uku Pauloa 8
 W. L. Lee
 G. M. Robertson
 J. H. Smith
 J. Kekaulahau

Honolulu June 7 1852.

Helu 2066 Kalua

Wailupe Oahu

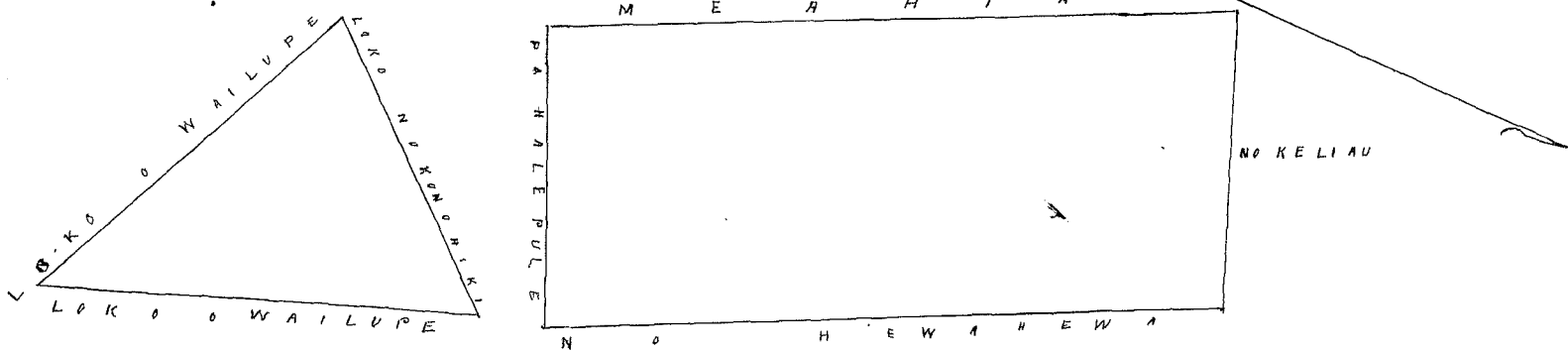
1 He Kula uwala iwahi i loko. Pōhī Wailupe Oahu

E hoomaka ma ke Pihī Aikina E hū ana Hem 55' Nom i 318 Kū ma ka palena pahale Pū, malaila aku, Ak 42 1/2' Nom i 736 Kū ma ka palena ma Meahia malaila aku, Ak 57' Aiki i 318 Kū ma ka palena ma Keli- au malaila aku, Hem 42 1/2' Aiki i 736 Kū ma ka palena ma Hewa- wa a hiki i ka hoomaka ana, E Eka 34 1/100 Kū hūinaha

A Bishop mea ana

2 He Kāhahāhā i loko. Kāhāhā Wailupe

E hoomaka ma ke Pihī Aikina E hū ana Ak 42 Aiki i 468 Kū ma ka palena loko. Wailupe malaila aku Hem 65' Nom i 357 Kū ma ka palena loko. Kōwhīki malaila aku, Hem 57 1/2' Aiki i 430 Kū ma ka loko. Wailupe a hiki i ka hooma ka ana, Ak 9 6/100 Kū hūinaha Pau loa Eka 3 Kū hūinaha



Wm Pau Loa \$5.

W. L. Lee
G. M. Robertson
J. H. Smith
J. K. Kaulahao

Honolulu Oahu 7 June, 1852

Helu 1837

Mealaiki

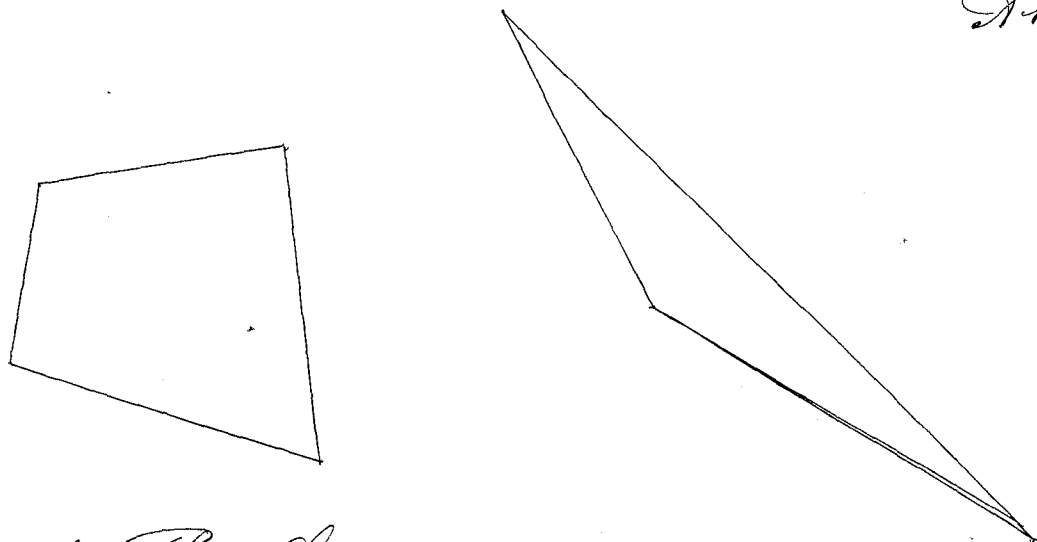
Wailupe Oahu

1 He Kula i Kaohia Wailupe Oahu

E hoomaka ma ke Pihī Kōmohāna E hū ana Hem 11' Aiki i 310 Kū ma Kahawai i Kaohia malaila aku Hem 78' Aiki i 183 Kū ma ka palena Kula. Kaohia malaila aku Ak 20' Aiki i 340 Kū ma ka palena Kōle malaila aku Hem 55' Nom i 330 Kū a hiki i ka hoomaka ana Ak 27 6/100 Kū hūinaha

2 Kula i Kaohia Wailupe E hoomaka ma ke Pihī Aikina E hū ana Ak 63' Aiki i 340 Kū ma ka palena Kōle, malaila aku, Ak 35' Aiki i 460 Kū malaila aku Hem 49' Nom i 780 Kū ma Kahawai a hiki i ka hoomaka ana Ak 4 6/100 Kū hūinaha Pau loa Eka 1 8/100 Kū hūinaha

A Bishop mea ana



Wm Pau Loa \$6

W. L. Lee
G. M. Robertson
J. H. Smith
J. Kekaulahao

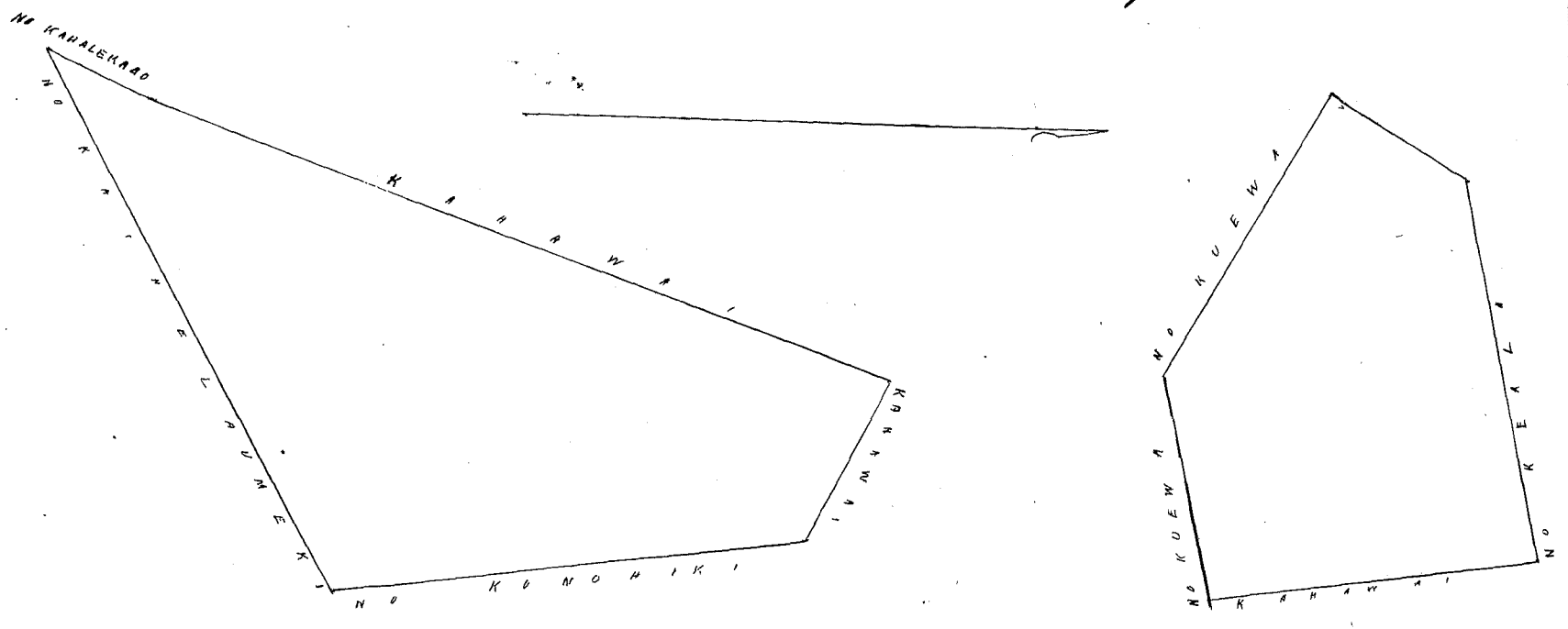
Honolulu 7 June 1852

Ahele 1846 Nawaia Wailupe Oahu

Apana 1. Kula i Kaholo ili. Kaluauku Wailupe Oahu
E hoomaka ma ke kiki Konoehana Hema e hele ana Ak 50° Hik i 130 Kh ma ka pa-
lena no Kahalekaao malaila aku, Ak 28° Hik i 900 Kh ma Kahawai malaila
aku Ak 58° Hik i 200 Kh ma Kahawai malaila aku, Ak 54° Hik ma ka
palena Konoehiki malaila aku, Ak 65° Kom i 700 Kh ma ka palena no Kahi
laumetiki a hiki i ka hoomaka ana e Eka 46/100 Kh huinaha

Apana 2. Kula Iuani ili. Puoku Wailupe
E hoomaka ma ke kiki Hema e hele ana Ak 81° Hik i 260 Kh ma ka palena
no Kuewa malaila aku, Ak 6° Kom i 370 Kh ma Kahawai malaila aku, Ak 81°
Kom i 444 Kh ma ka palena no Keala malaila aku, Ak 55° Kom i 180 Kh
ma ka palena no Konoehiki malaila aku, Ak 43° Hik i 380 Kh ma ka pa-
lena no Kuewa, a ka hoomaka ana, Ak Eka 1 me 6 95/100 Kh huinaha
Pau Ioa 4 Eka 1 53/100 Kh huinaha

A. Bishop, Mea ana.



Uku Pau Ioa 48

W. L. Lee
G. M. Robertson
J. H. Smith
J. Kekaulahao

Honolulu 7 June 1852

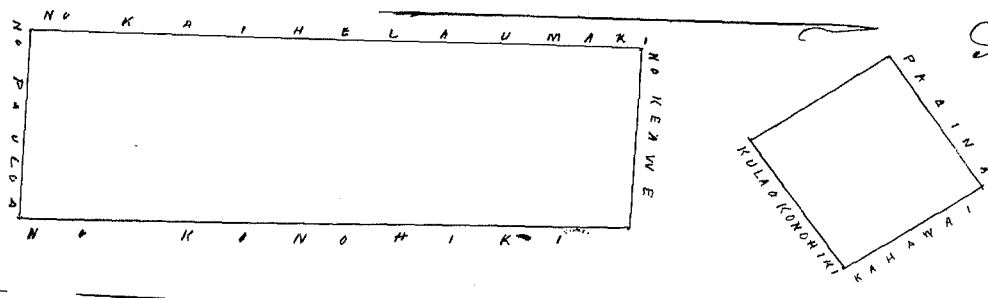
Ahele 2347 Kalawaia Wailupe Oahu

Apana 1. Kula o Puia ili. Nawalua Wailupe Oahu
E hoomaka ma ke kiki Hema e hele ana Ak 75° Hik i 200 Kh ma
ka palena o Puia malaila aku, Ak 17 1/2 Kom i 640 Kh ma ka palena
no Konoehiki malaila aku, Ak 87° Kom i 200 Kh ma ka palena no Keawe
malaila aku, Ak 6 1/2 Hik i 640 Kh ma ka palena o Kahi laumetiki
a hiki i ka hoomaka ana, Eka 2 80/100 Kh huinaha

Apana 2. He Kahua hale ma Kalokoloa Wailupe
E hoomaka ma ke kiki Akau e hele ana Ak 43° Hik i 150 Kh

Handwritten scribble or signature in the bottom left corner.

435 ma Kahawai. KaloKowa malaila aku. Hem 54 Kom i 160 Kk ma ka palena Kula. Nonohiki malaila aku. Ak 43° Kom i 160 Kk malaila aku Ak 54° Ak 160 Kk ma Kapa aina a hiki i ka hoomaka ana 256 Kk huinaha Pau loa 1 Eka 5,36/100 Kk huinaha



A Bishop
Mea ana

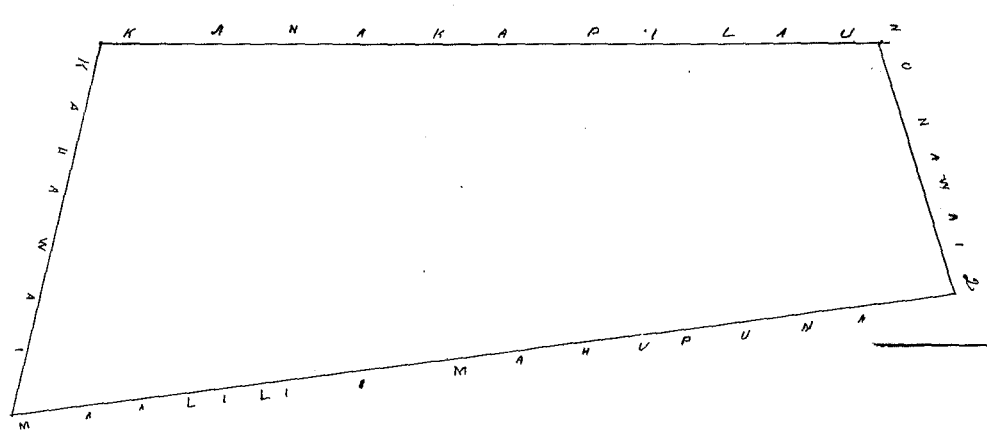
Whe Pau Loa # 6
W. L. Lee
G. M. Robertson
J. H. Smith
J. Kekaulahao

Honolulu 7 June 1852

Heleu 2917 Kaalehu Wailupe Oahu

He Kula i Kaitiaki ili. Mahupuna Wailupe Oahu. E hoomaka ma ke kahi Hemma e huli ana Ak 2° Ak i 400 Kk ma Kahawai malaila aku. Ak 78° Ak i 820 Kk ma ka palena i Manakapilau malaila aku Hem 24° Ak i 284 Kk ma ka palena no Kawai 2, malaila aku Hem 11° Kom i 1000 Kk ma ka palena. Maalili a hiki i ka hoomaka ana He 3 Eka 162/100 Kk huinaha

A Bishop
Mea ana



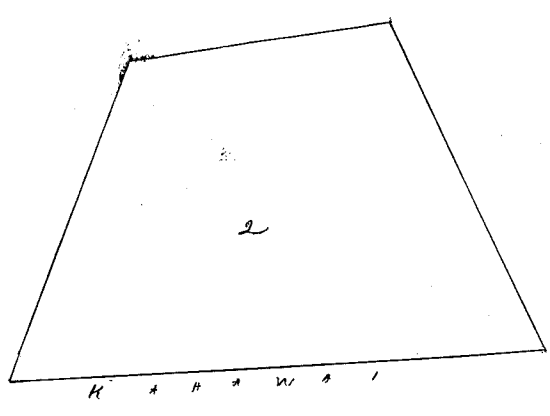
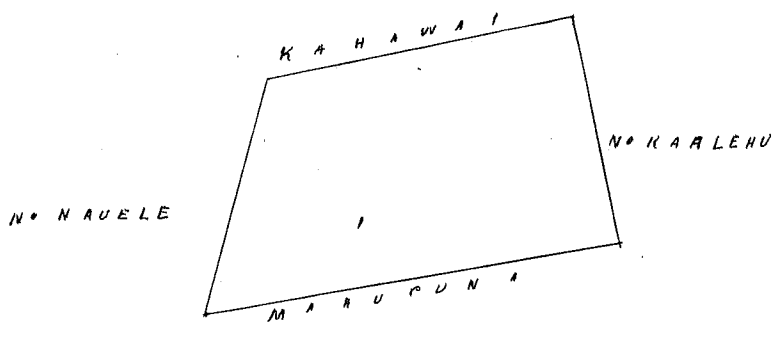
Whe Pau Loa # 5
W. L. Lee
G. M. Robertson
J. H. Smith
J. Kekaulahao

Honolulu 7 June 1852

Heleu 1847 Malili Wailupe Oahu

Apana 1 Kula. Kaula ili. Hamulwai Wailupe Oahu. E hoomaka ana ma ke kahi Hihina Hemma e huli ana Ak 84° Kom 279 Kk ma ka palena no Kaula malaila aku. Ak 10° Kom i 348 Kk ma Kahawai malaila aku. Ak 78° Ak i 283 Kk ma ka palena no Kaalehu malaila aku. Hem 11° Ak i 430 Kk ma ka palena. Mahupuna A ka hoomaka ana He Eka 1 maloko.

Apana 2 Kula i loko. Kaula ili. Pokii Wailupe. E hoomaka ma ke kahi Hihina Hemma e huli ana Ak 10° Kom i 570 Kk ma Kahawai malaila aku. Hem 50° Kom i 380 Kk malaila aku Hem 10° Ak i 270 Kk ma ka pali malaila aku Hem 82° Ak i 360 Kk a hiki i ka hoomaka ana. He Eka 1 me 46/100 Kk huinaha Pau loa 2 Eka 46/100 Kk huinaha



Uku Pau Loa #4.

W. L. Lee
 G. M. Robertson
 J. H. Smith
 J. Kekaulahao

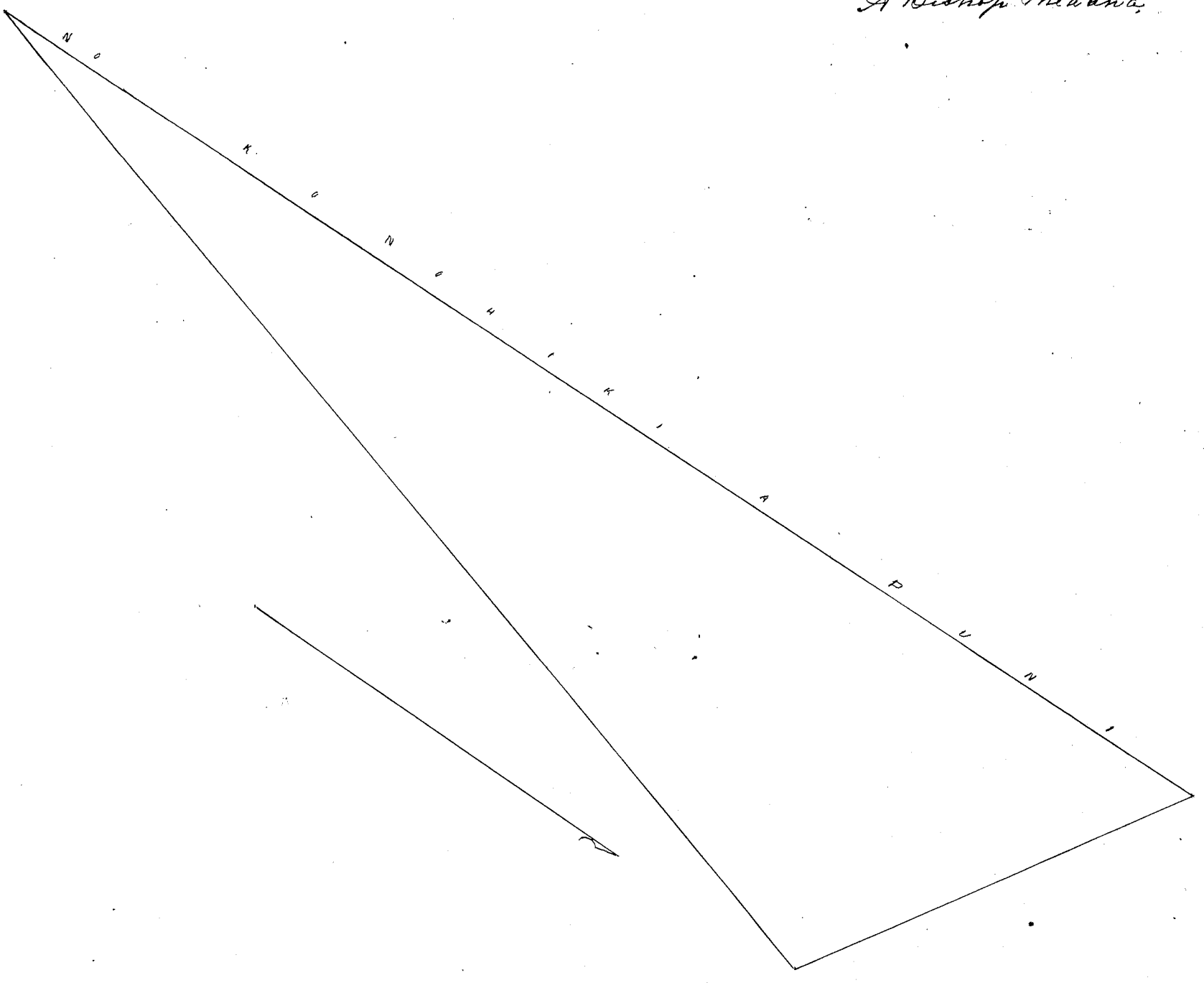
Honolulu 7 June 1852

Ahele 3093 Kahue

Wailupe Oahu

Ka mahele wala, Namahana i loko, Namuana Wailupe Oahu
 E hoomaka ma ke kiki kama i hile ana Ah 11 1/2 Ahk i 1839 Ah ma ka palena
 no Konoiki malaila aku, Ah 63° Kum i 620 Ah malaila aku Ah em 7 1/2 Ahk i
 20,80 Ah a hiki i ka hoomaka ana, ke 5 1/2 ma Eka i loko

A Bishop Meana,



Uku Pau Loa #7

W. L. Lee
 G. M. Robertson
 J. H. Smith
 J. Kekaulahao

Honolulu 7 June 1852

Ke Kula. Kanakapilani Wailupe Oahu

E hoomaka ma ke kiki Akau e hule ana, Hem 53° Dik i 236 Kk ma ka Kahawai malaila aku, Ak 184° Kom i 640 Kk ma ka Kahawai malaila aku, Hem 65° Kom i 100 Kk malaila aku, Hem 67° Kom i 220 Kk ma ka palena no Kono- hiki malaila aku, Hem 26° Dik i 620 Kk a hiki i ka hoomaka ana 2 Eka o 6700 Kk huinaha

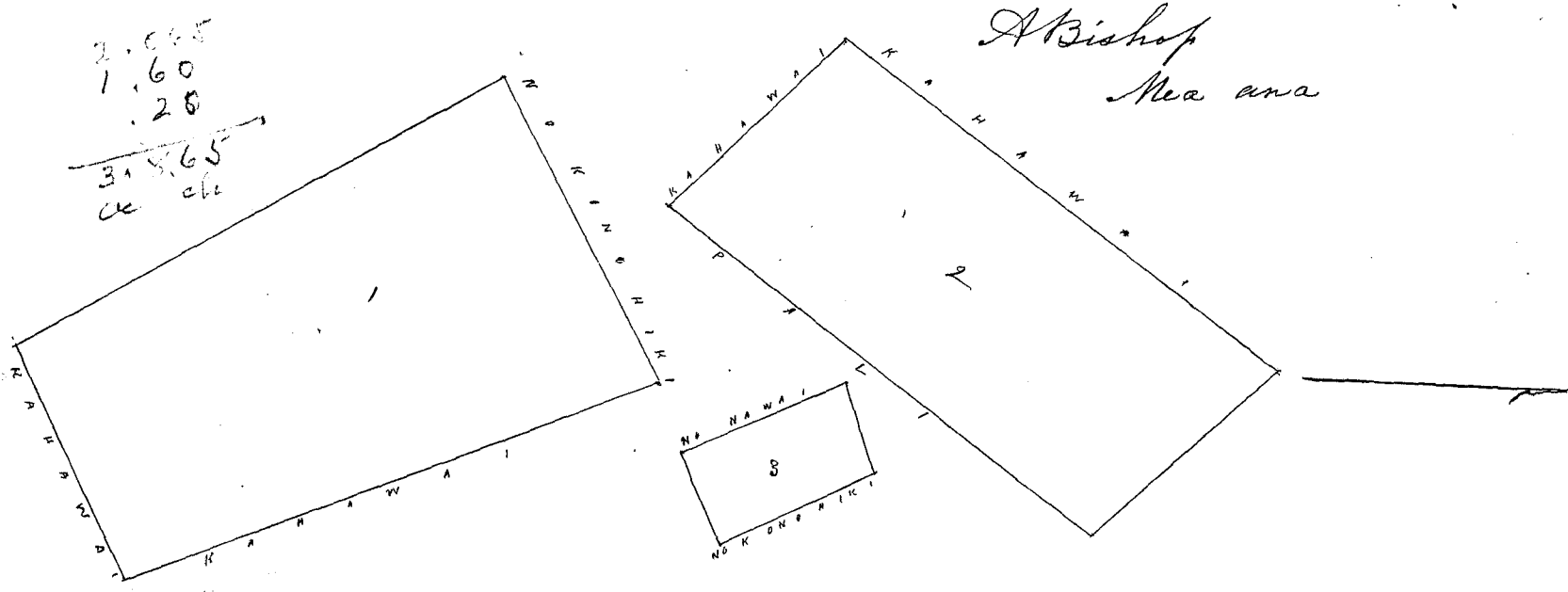
Apana 2, Ke Kula i loko o Kaitira Wailupe

E hoomaka ma ke kiki Akau e hule ana, Hem 40° Kom i 600 Kk ma ka Kahawai malaila aku, Hem 42° Dik i 267 Kk ma ka Kahawai malaila aku, Ak 40° Dik i 600 Kk, ma ka palena malaila aku, Ak 42° Kom i 267 Kk a hiki i ka hoomaka ana, Eka 6 Kk huinaha

Apana 3, Ke palena i loko o Kemihihala Wailupe

E hoomaka ma ke kiki Konoehana e hule ana, Ak 67° Dik i 100 Kk ma ka palena no Konoehiki malaila aku, Hem 33° Dik 200 Kk ma- laila aku, Hem 67° Kom i 100 Kk malaila aku, Ak 53° Kom i 200 Kk ma ka Kahawai a ka hoomaka ana, Ke 200 Kk huinaha
Pau loa 4 Eka 4 700 Kk huinaha

2.665
1.60
.20
31.865
ce ch




Wku Pau Loa # 7

- W. L. Lee
- G. M. Robertson
- J. H. Smith
- J. Kukaulahi

Honolulu 7 June 1852

Heleu 6386 Kauhao Aoihina Waikiki Oahu

E hua i loko o Kanihukahi Waikiki Oahu
E hoomaka ma ke kiki Akau e hule ana, Hem 36° Dik i 400 Kk ma ka palena no Kalima malaila aku, Hem 52° Kom i 300 Kk ma ka palena no Kettanawa, malaila aku, Ak 36° Kom i 100 Kk ma ka palena no Kauhao malaila aku, Ak 52° Dik i 300 Kk ma ka palena no Pauhawahi a hiki i ka hoomaka ana he 3 Kk huinaha



G. M. Robertson

J. H. Smith

Honolulu 7, 1852 June

Ahele 55 22 Owili Kaunakualoa Ahalua Puumaila Maui

Owili Ahupuaa Ahalua E hoomaka ke ana ana ma ke kahi Komohana Ahele
 i loko o ka auwai a e holo. Iem 29 1/2 Iem 52 1/2 Kk ma ka auwai Ke 16 Ke 141 Kk
 ma ka auwai Ke 66 1/4 Ke 317 Kk ma ka auwai Ke 49 Ke 263 Kk ma ka auwai
 Ke 89 1/4 Ke 257th e pili ana ma ka pali A 5 Ke 281 Kk e hiki ma Kaohia A 17
 Ke 290 Kk ma hema ka Pua A 36 1/4 Ke 310 ma hope ka hali A 12 Ke 278 Kk
 a hiki ma ka pali Komohana poma 154 Kk ma ka pali A 74 1/4 Ke 194 Kk
 a hiki ma ka pali auwai A 85 1/4 Ke 148 Kk a hiki ma kahi i hoomaka i
 a maloko ia anapuni 2 3/4 Eka

Ahana 2 Ahupuaa Puumaila E hoomaka ke ana ana ma ke kahi hiki ana ahele
 mahale 1 O Keia e pili ana ma ke alanui anapuni A e holo. Iem 21 Ke 820 Kk ma ka
 pali auwai A 66 1/4 Ke 112 Kk ma ka pali auwai A 85 1/4 Ke 239 Kk a hiki i ke
 Kukuhi Ke 43 Ke 227 Kk ma ka pali auwai Ke 30 Ke 569 Kk a hiki i Kaunakualoa
 A 41 Ke 484 ma ka pali malalo A 57 1/4 Ke 213 Kk a hiki ka pali A 48 1/4 Ke 132
 Kk a hiki ka pali A 17 Ke 569 Kk a hiki ka pali Ke 62 Ke 252 Kk ma ke alanui
 a hiki ma kahi i hoomaka ai a maloko ia anapuni 2 3/4 Eka

Mahale 2 Ahupuaa Puumaila E hoomaka ke ana ana ma ke kahi hiki ana Ahele
 Keia a e holo Iem 28 1/2 Iem 90 ma ka pali auwai Ke 61 Ke 216 Kk A 44 1/4 Ke 522
 ma ka pali A 47 Ke 983 ma ka pali Ke 77 1/2 Ke 173 Komohiki a hiki i kahi
 i hoomaka ai a maloko ia anapuni 3 1/2 Eka

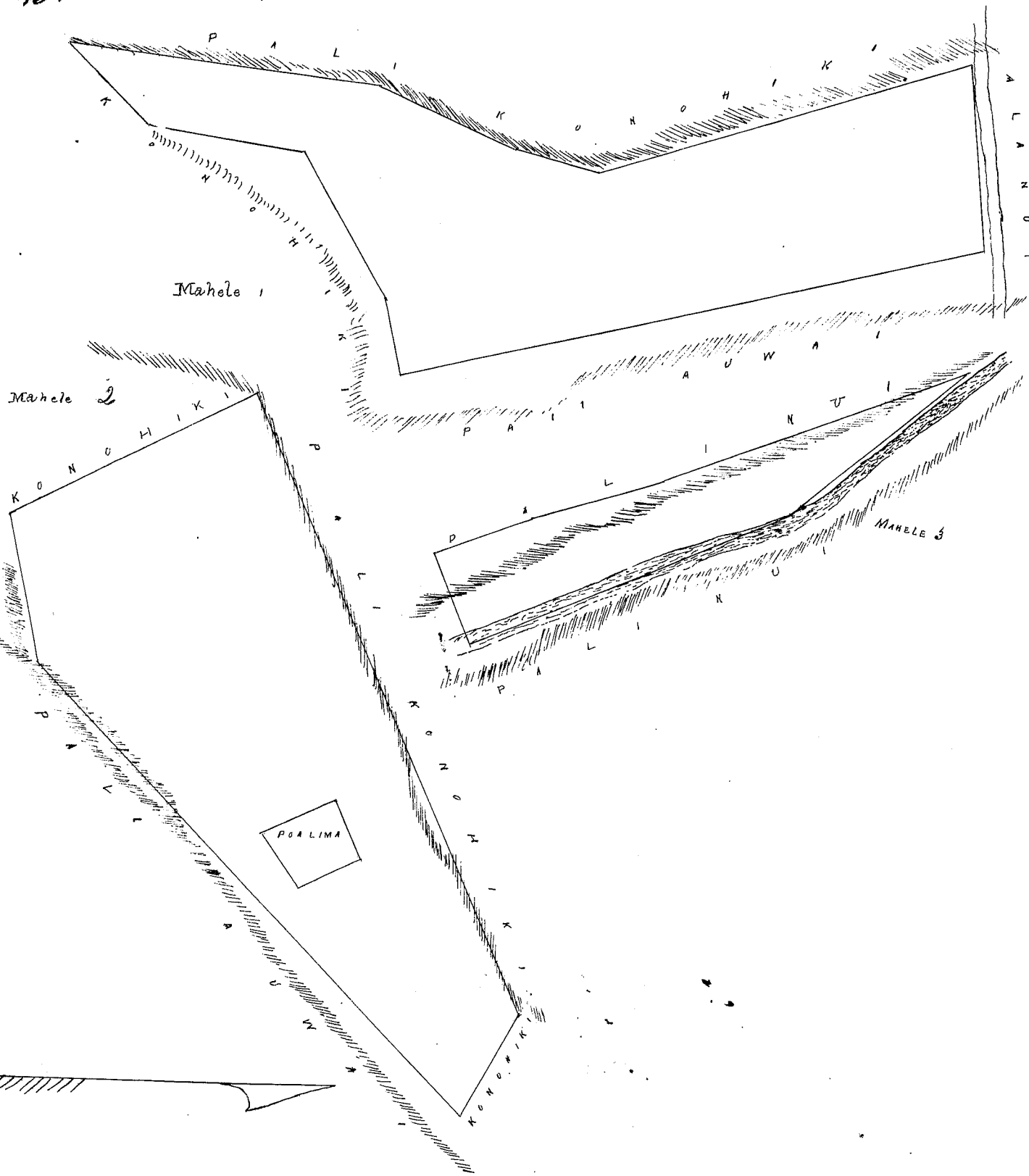
Poalima E hoomaka ke ana ana ma ke ana ana ma ke kaulahe i ka a i holo
 A 53 Ke 57 Kk a hiki ma ke kahi hiki ana Keia Poalima a e holo Ke 39 1/2 Ke 75
 A 22 Ke 115 A 57 Ke 88 Ke 42 Ke 109 a hiki ma kahi i hoomaka i a maloko
 ia Poalima 7 1/2 Eka

Mahale 3 Ahupuaa Puumaila i loko ka auwai ma kahi i ke alanui
 anapuni E hoomaka ke ana ana ma ke kahi hiki ana i loko ka auwai A 24 1/4
 Ke 500 a hiki i ke Kukuhi ma A 39 1/4 Ke 328 ma ka auwai Ke 22 1/2 Ke 210
 ma ka pali Ke 18 1/4 Ke 198 ma ka pali Ke 22 Ke 155 ma ka pali A 65 Ke 188
 a hiki ma kahi i hoomaka i maloko ia anapuni 3 1/4 Eka



John T. Tower
 Mau ana sina

4.58
 2.75
 3.33
 75
 11.41



Wku Pau Loa No. 00.

W. L. Lee
 G. M. Robertson
 J. H. Smith
 J. M. Kaulahao

Honolulu 15 June 1852

Keleu 5082 Kaikamahine (Mahaulepu Kauai)

Apana 1 Akahi Lii maloko. Ka ili. Waipao Mahaulepu Kauai

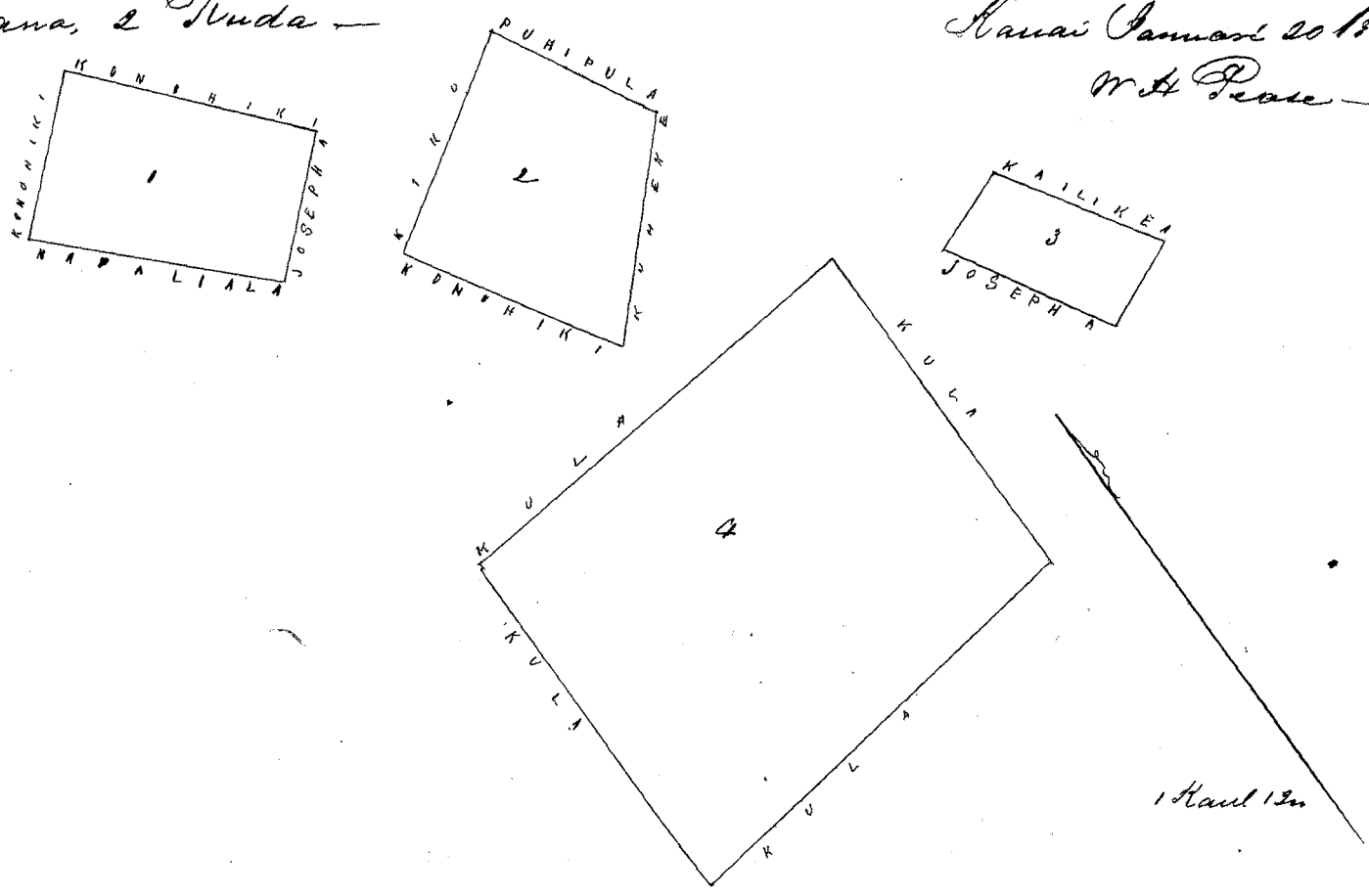
E hoomaka ma ke kahi A Hi o na Lii. Wapahala A 62° Ho 1⁴⁹/₁₀₀ Kaula e pili ana ina Lii. Wapahala A 29° Hi 90 paku e pili ana ina Lii. Konohiki A 59° Hi 1⁴⁰/₁₀₀ Kaula e pili ana ina Lii. Konohiki A 30° Ho 84 paku e pili ana ina Lii. Joseph A ili ana 19 Perka

Apana 2. Akahi Lii E hoomaka ma ka palena Kihina o na Lii o na Lii. Nika ma ke kahi A. Ho. e Kila lili alaila aku A 40° Ho 1³⁰/₁₀₀ Kaula e pili ana ina Lii. Nika A 48° Hi 1³⁰/₁₀₀ Kaula e pili ina Lii o Konohiki A 26° Hi 1³⁰/₁₀₀ Kaula e pili ana ina Lii. Kihika A 42° Ho 1 Kaula e pili ana ina Lii e Perka puka E ili ana 2 Kuda 15 Perka

Apana 3 Loko Paakai E hoomaka ma ke kahi A Ho o na Loko o Kailikua alaila aku A 42° Ho 50 Paku e pili ana i ke Kula A 45° Ho 1 Kaula e pili ana ina Loko. Joseph A 42° Hi 50 paku e pili ana i ke Kula A 48° Hi 1 Kaula e pili ana ina Loko. Kailikua E ili ana 8 Perka

Apana 4 Pahale Chomake ana ma ke Kula. Honohiki ma kahi pa pohaku
 alaila aku A 20. He 2 Kaula e pili ana i ke Kula. Honohiki He 64. He 25th Kaula
 e pili ana i ke Kula. Honohiki He 20. He 2 7th Kaula e pili ana i ke
 Kula. Honohiki A 61 He 25th Kaula e pili ana i ke Kula. Honohiki
 Eili ana, 2 Puda —

Hawaii January 20 1852
 W. H. Pease



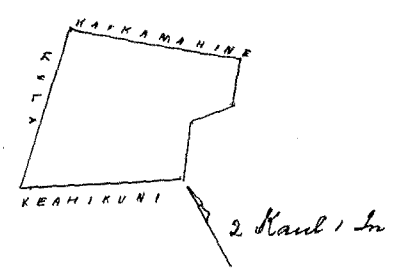
Uku Pau Loa \$ 5.00
 W. L. Lee
 G. M. Robertson
 J. H. Smith
 J. Kekaulahao

Honolulu June 15 1852

Heleu 4767 Napaliata Mahalepu Hawaii

Akahi Loi maloke. Ka ili. Kaula Mahalepu Hawaii Chomake
 ma ke Kahi A 44. ma Loi. Keahikuni A 26. He 170th Kaula e pili
 ana ina Loi. Keahikuni A 36. He 180th Kaula e pili ana ina Loi.
 Honohiki He 62. He 18th Kaula e pili ana ina Loi. Kaitamahine
 He 28 He 50 Pautu e pili ana ina Loi. Kaitamahine He 89. He 46
 pautu e pili ana ina Loi. Kaitamahine He 25. He 60 pautu e pili ana ina
 Loi. Josepha Eili ana 1 Puda

Hawaii Jan 25 1852
 W. H. Pease



Uku Pau Loa \$ 3.00
 W. L. Lee
 G. M. Robertson
 J. H. Smith
 J. Kekaulahao

Honolulu 15 June 1852

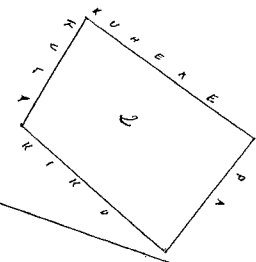
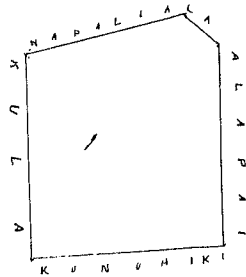
Heleu 5093 Keahikuni Mahalepu Hawaii

Apana 1 Elua Loi maloke. Ka ili. Kaula Mahalepu Hawaii
 Chomake ma ke Kula. Honohiki ma ke Kahi He 60. Keia Loi alaila aku

447 He 66° He 2 Kaula e pili ana ina Loi. Konohiki A 25° He 2 10/100 Kaula e pili ana ina Loi. Alapai A 24 He 45 pautu e pili ana ina Loi. Joseph A 16° He 1 1/100 Kaula e pili ana ina Loi. Napaliata He 25 He 2 15/100 Kaula e pili ana i ke Kula Konohiki Eili ana 1 Puda 35 Perka

Apana 2 Pahale E hoomaka ma ke kahi He He o Ka pahale. Niko alaila utu A 19° He 2 Kaula e pili ana i ka pahale. Niko A 58° He 1 55/100 Kaula e pili ana i ke Kula. Konohiki He 26° He 2 20/100 Kaula e pili ana i ka pahale. Kihike He 67° He 1 52/100 Kaula e pili ana i ka pahale. Eili ana 1 Puda

Apana 3 Loko paakai maloko. Ka ili o Kawailoa E hoomaka ana ma ke kahi He He o na Loko o Lanini alaila He 42° He 50 pautu e pili ana i ke Kula A 48 He 1 Kaula e pili ana ina Loko. Aahu A 42 A 42 He 50 pautu e pili ana i ke Kula He 48 He 1 Kaula e pili ana ina Loko o Lanini Eili ana 8 Perka



Hawaii July 20 1852
W A Pease

Wm Pau Loa # 4 -
W. L. Lee
G. M. Robertson
J. H. Smith
J. Kekaulahao

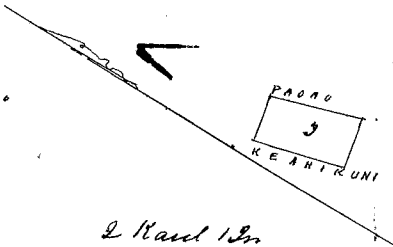
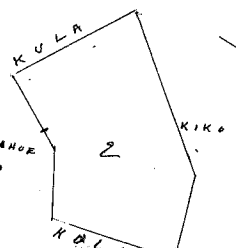
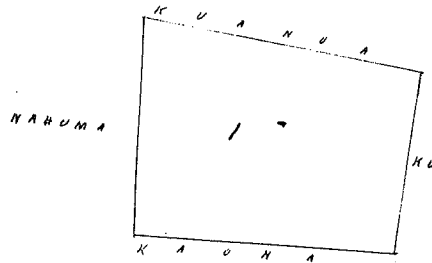
Honolulu 15 June 1852

Heleu 4711 Lanini Mahaulupu Hawaii

Apana 1 Eua Loi maloko. Ka ili o Napakaloku Mahaulupu Hawaii E hoomaka ma ke Kula. Konohiki ma ke kahi He He o Keia aina alaila A 53° He 3 Kaula e pili ana ina Loi. Kuana He 28° He 2 30/100 Kaula e pili ana ina Loi. Nahuna He 60° He 2 80/100 Kaula e pili ana ina Loi. Kaona A 33 He 1 90/100 Kaula e pili ana i ke Kula. Konohiki Eili ana 2 Puda 11 Perka

Apana 2 Pahale ma ke kahi He He o Ka pahale. Niko ma ka kahi papohaku alaila A 8° He 1 80/100 Kaula e pili ana i ka pahale. Niko He 22 He 90 pautu e pili ana i ka pahale. Ewaliko A 60 He 1 32/100 Kaula e pili ana i ke Kula A 10 He 70 pautu e pili ana i ka pahale. Mahoe A 15° He 90 pautu e pili ana i ka pahale. Mahoe A 73 He 1 44/100 pautu e pili ana i ke Kula. Konohiki Eili ana 1 Puda 9 Perka

Apana 3 Loko paakai maloko. Ka ili o Kawailoa E hoomaka ma ke kahi He He o na Loko. Paao alaila A 42 He 50 pautu e pili ana i ke Kula A 48 He 1 Kaula e pili ana ina Loko. Ke ahikuni A 42 He 50 pautu e pili ana i ke Kula He 48 He 1 Kaula e pili ana ina Loko. Paao Eili ana 8 Perka



Hawaii July 20 1852
W A Pease

2 Kaul 1 In

W. L. Lee
G. M. Robertson
J. H. Smith
C. Kaulakoa

Honolulu 15 June 1852

Heleu 5250 Kanui (Hanawana Maui

Kanui ili Hanawana Hanawana II

Hanawana Maui

Apana 2 E hoomaka ke ana ma ke kahi hikina kema A 19 1/2 He 457 Kk maluna
ka pali A 28 He 241 Kk a hiki i ka awa ma kai ke 89 He 578 Kk maluna.
Kapali He 3 He 237 Kk ma ka pali He 70 1/4 He 891 Kk ma ka pali a hiki ma
kahi i hoomaka i maloke via anapuni 3 1/2 Eka

Poalima E hoomaka ke ana ma ke kahi Eka i ka Apana 1 a e holo He 75 1/2 He 1179
Kk a hiki ma ke kahi hikina Aka i ka Poalima a e holo He 43 He 14 Kk He 38 He 36
Kk A 45 He 84 Kk A 55 He 41 a hiki ma kahi i hoomaka i maloke via Poalima 3/100 Eka

Apana 1 Ili Kawaihāi Hanawana I E hoomaka ke ana ma ke kahi hikina kema.
Keia A 28 1/2 He 326 Kk Honohiki A 26 He 309 Kk Kawaihāi A 31 1/4 He 372 Kk Kawaihāi
A 1 He 145 Kk ma ka aawai A 15 1/4 He 156 Kk ma ka aawai A 40 1/4 He 112 Kk ma ka
aawai A 36 He 115 Kk ma ka aawai A 22 1/4 He 525 Kk ma ka aawai He 27 He 235 Kk
maluna ka pali lili He 20 He 1490 maluna ka pali ma a hiki ma kahi i hoomaka
i maloke via anapuni 3 1/4 Eka

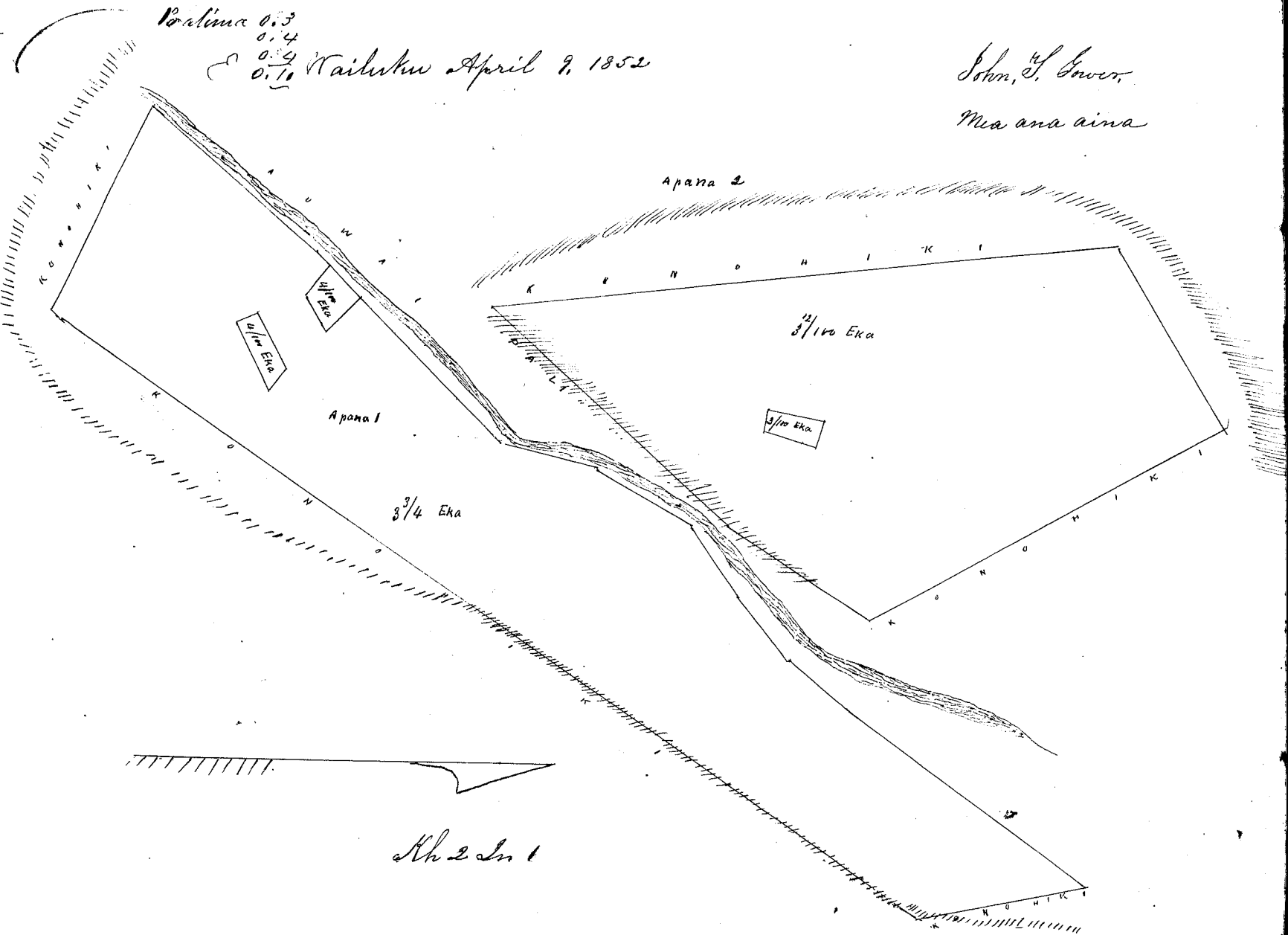
Poalima I E hoomaka ke ana ma ke kahi e lua i ka Apana 2 a e holo He 60 1/2 He 120
Kk a hiki ma ke kahi kema i ka Poalima A 45 1/2 He 92 Kk He 6 He 41 Kk He 50 1/2 He 105
Kk A 41 He 31 Kk a hiki ma ke kahi mua a maloke via Poalima 4/100 Eka

Poalima II E hoomaka ke ana e hiki ma ka Poalima I a e holo A 40 He 29 Kk a hiki
ma ke kahi mauka Komohana a e holo A 26 1/2 He 66 Kk He 55 1/2 He 58 Kk He 45 1/2
He 53 Kk A 62 He 47 Kk a hiki ma kahi mua a maloke via Poalima 4/100 Eka

3.12
375
6.87
11
6.76

Poalima 0.3
0.4
0.54
0.78
Wailuku April 9, 1852

John L. Cowen
Mea ana aina



Uku Tau Loa # 8

W. L. Lee
G. M. Robertson
J. H. Smith
J. Kekaula

Honolulu June 15, 1852 Page 5: Hamakua
~~Hulu 5361 & 5494 Nawaiki Papaala Moau~~

Mahale 1 Palapala no ke ana ana i ke Kuleana 5361 & 5494 no Nawaiki
ma na ili Opa Ahupuaa Papaala Hikina ma Hamakua Moau E hooma
ka ke ana ma ke kiki maikai Hikina. Keia a e holo A861- No 123 Kk awai ma
Kai. Keia A26 No 403 Kk ma ka auwai A21 No 330 Kk ma ka mui ana
ka laau A121 No 404 Kk ma ka mui ana ka laau a hiki ma kahi i
hoomaka'i maloke via anapuni 86/100 Eka

Mahale 2 Palapala no ke ana ana i ke Kuleana 5361 & 5494 no Nawaiki ma
Kaili. E hoomaka ke ana ma ke kiki maikai Hamakua
o Keia a e holo A20 3/4 Kk 392 Kk ma ka mahulehale A20 3/4 No 402 Kk
ma ka mahulehale A21 No 368 Kk ma ke alanui A125 No 397 ma ka
Kahulehale a hiki ma kahi i hoomaka'i a maloke via anapuni 52/100 Eka

Mahale 3 Palapala no ke ana ana i ke Kuleana 5361 & 5494 No Nawaiki ma na ili
E hoomaka ke ana ana ma ke kiki maikai Hikina. Keia Kotoke
ke ala a e holo A125 No 157 Kk ma ke Konoiki A125 3/4 No 416 Kk ma ka
Kahulehale A29 1/2 No 152 Kk ma ke Konoiki A21 No 376 Kk ma ke ala
mui a hiki ma kahi i hoomaka'i maloke via anapuni 52/100 Eka

Mahale 4 Palapala no ke ana ana i ke Kuleana 5361 & 5494 No Nawaiki
ma na ili. Kowaiwa E hoomaka ke ana ma ke kiki maikai loa a e holo
A15 No 214 Kk ma ka pali A11 1/2 No 210 Kk ma ka pali A130 1/2 No 102 Kk ma ka
auwai A12 No 137 ma ka auwai A13 No 133 Kk ma ka auwai a hiki
ma kahi i hoomaka'i a maloke via anapuni 70 Eka

Mahale 5 Palapala no ke ana ana i ke Kuleana 5361 & 5494 No Nawaiki ma na ili
Ke alaa E hoomaka ke ana ma ke kiki maikai Hikina. Keia a e holo A45 No 150 Kk
ma ka pali A23 1/4 No 21 Kk a hiki ka auwai A12 1/2 No 80 Kk ma ka pali
A12 1/4 No 200 ma ka auwai A12 1/2 No 80 a hiki ka pali ma kahi i ho-
omaka'i a maloke via anapuni 11/100 Eka

Mahale 6 Palapala no ke ana ana i ke Kuleana 5361 & 5494 No Nawaiki ma na ili
Papaawaiwa E hoomaka ke ana ma ke kiki maikai Hamakua i holo
o ka auwai a e holo A37 No 82 Kk a hiki ka pali A60 No 194 Kk ma ka
pali A131 No 198 Kk ma ka auwai a hiki ma kahi i hoomaka'i a maloke via
Anapuni 8/100 Eka

Mahale 7 Palapala no ke ana ana i ke Kuleana 5361 & 5494 No Nawaiki ma
na ili Kauhikahika E hoomaka ke ana ma ke kiki maikai Hamakua
ma o Keia a e holo A52 No 204 Kk ma ka
auwai A29 1/2 No 128 Kk ma ka auwai A12 No 30 Kk a hiki ka pali
A12 3/4 No 140 Kk ma ka pali A12 1/2 No 73 Kk ma ka pali A12 1/2 No 20
Kk ma ka pali a hiki ka kahi i hoomaka'i a maloke via anapuni 1/100 Eka

Mahale 8 Palapala no ke ana ana i ke Kuleana 5361 & 5494 No Nawaiki ma na
ili Oahuale Papaala Hikina ma Hamakua Moau E hoomaka ke

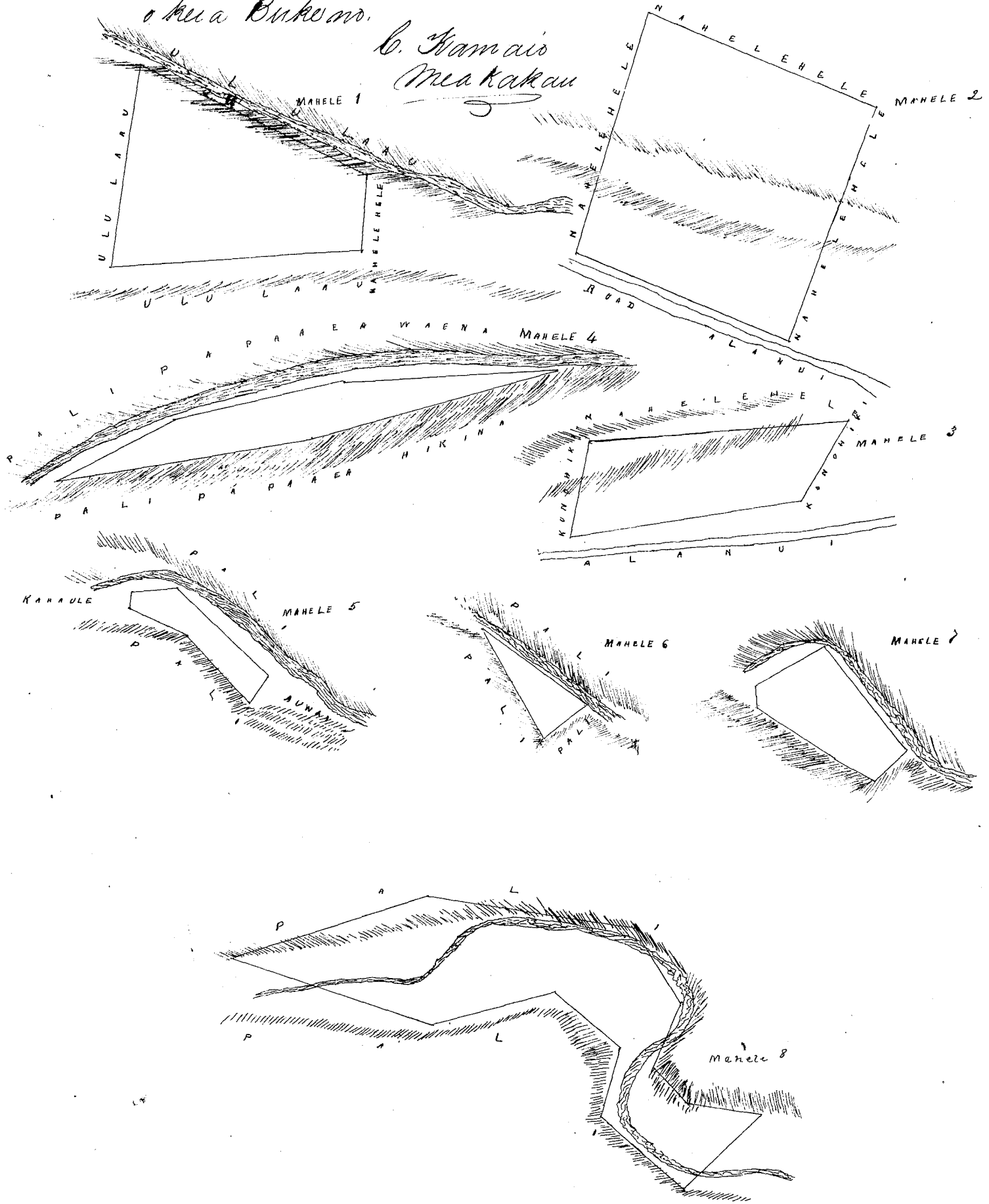
ana ma ke kiki makai no Kamohano aku keia a e holo ke 10 No 113 Kh ⁴⁴⁴
 ma ka pali ke 46 1/2 No 36 Kh maluna ka lae. ka pali A 66 1/4 No 110 Kh
 ma ka auwai ke 56 1/4 No 142 ma ka auwai ke 9 1/2 No 351 Kh ma ke la auwai
 ka auwai ke 16 ke 324 Kh ma ka pali a hiki i ka laau ohia A 18 1/2 ke 333
 Kh a hiki ma ke la auwai ka auwai A 16 ke 203 ma ka pali A 40 ke 141 Kh
 ma ka pali ke 75 1/4 ke 111 ma ka pali A 41 ke 181 Kh ma ka auwai
 A 44 1/2 ke 170 Kh ma ka auwai a hiki ma kahi i hoomakau a ma
 loko oia anapuni 1 1/4 Eka

J. J. Cowie
 Mea ana aina

Olelo Kwakaka.

Wa hewa keia kope
 ana a e nana ma ka auwai 611
 o keia Bukeno.

C. Hamais
 Mea kakaau



The Corrected survey by
 E. Bailey in Page 611 & 3 is
 the one delivered in Award
 this therefore has been cancelled
 should have been so marked by
 the Native Geo. Feb. 11 1891

Wku Pau Loa # 7

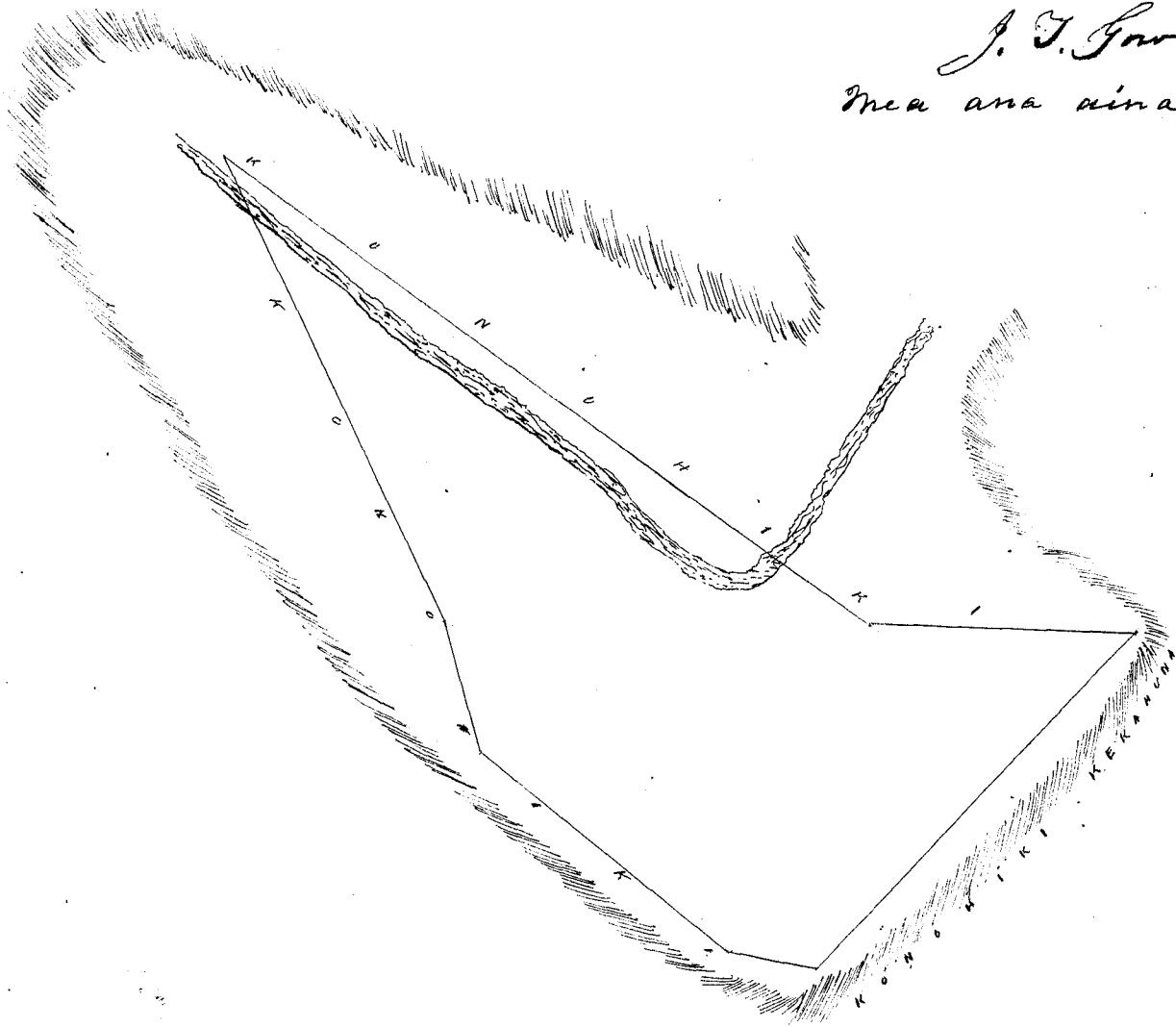
W. L. Lee
G. M. Robertson
J. H. Smith
J. Nepaulahao

Honolulu June 15 1852

Heleu 54598 Kaalae. Papeaia Maui

Ili Waiikawini E hoomaka ke ana ma ke kiki hikina, keia ae holo A 39 1/4 Kei 346 Kh. Kekahuna A 8 Kei 98 Kh Alexander A 46 Kei 516 Kh Alexander Kei 1 1/2 Kei 302 Kh Alexander Kei 35 1/2 Kei 924 Kh Alexander A 62 Kei 608 Kh Pali Hikina A 68 3/4 Kei 143 Kh Honolulu A hiki i kahi i hoomaka i a maloko oia anapuni 29 3/100 Eka

J. J. Govey
mea ana aina.



Wku Pau Loa # 6

W. L. Lee
G. M. Robertson
J. H. Smith
J. Nepaulahao

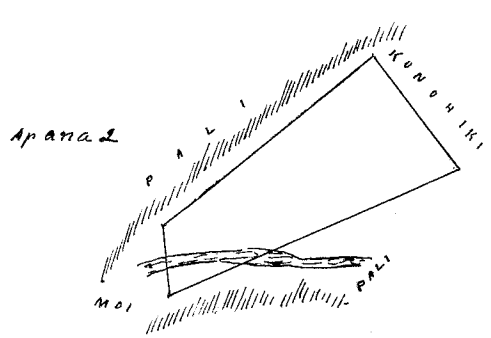
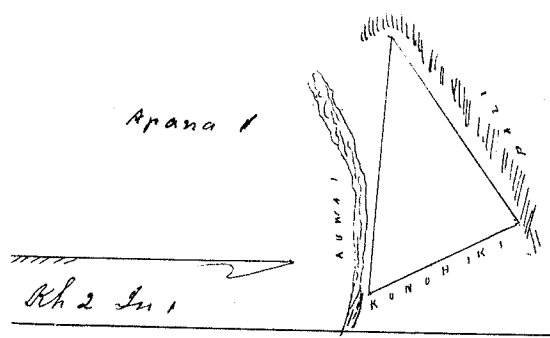
Honolulu June 15 1852

Heleu 54599 Papeaia Peolua Auelo Maui

Ap. 2 Papeaia ili Kahaaloa E hoomaka ke ana ma ke kiki hikina Hema, keia ae holo Kei 83 Kei 74 Kh ma keia awa ke auwai A 32 1/4 Kei 285 Kh ma keia pali A 52 Kei 142 ma keia pali Kei 25 1/2 Kei 335 Kh ma keia auwai a hiki ma kahi i hoomaka i maloko oia anapuni = 37/100 Eka,

Ap. 1 Ili Waiikawakawa E hoomaka ke ana ma ke kiki hikina, keia ae holo A 85 Kei 272 Kh ma keia auwai A 55 Kei 235 ma keia pali Kei 24 1/2 Kei 171 a hiki ma ke kiki i hoomaka i a maloko oia anapuni 2/100 Eka

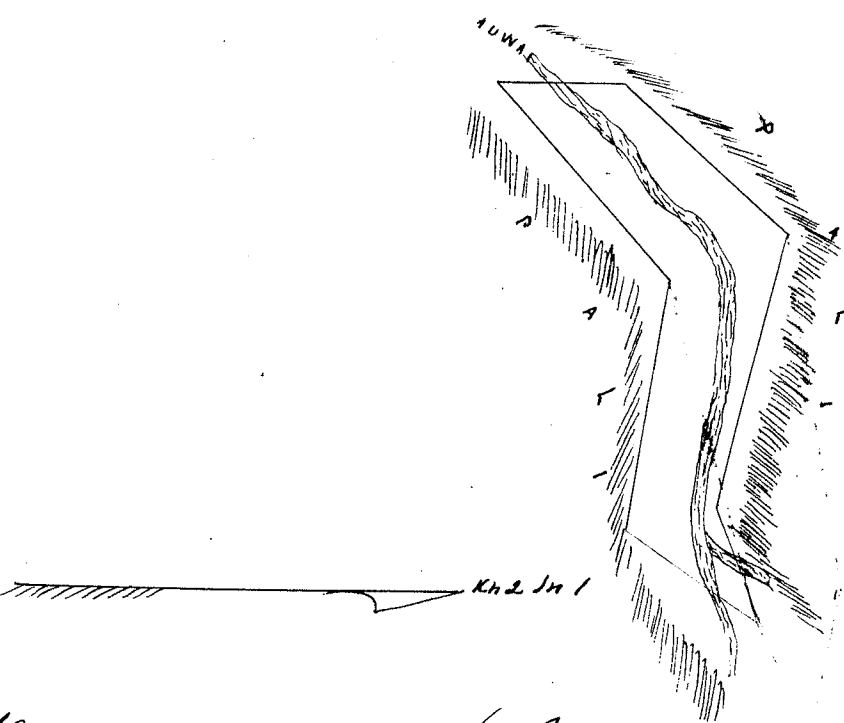
John J. Govey
mea ana aina



Wku Pau Loa L
 W. L. Lee
 G. M. Robertson
 J. H. Smith
 J. Kekaulaao

Honolulu June 15 1852

Kelu 5459 Kales Hanohoi Maui



Kales Ili moohala E hoomaka ke ana ma Kahi manka Kawahine
 me i loko o Kūhale a i hole A 7 1/2 Ki 296 Kh ma ka pali Ke 41 Ki 226
 Kh ma ka pali Ke 1 Ki 135 Kh ma ka pali A 45 1/2 Ki 275 Kh ma ka
 pali Ke 82 Ki 266 Kh ma ka pali A 32 3/4 Ki 170 Kh ma ka pali Ke 71
 Ki 125 Kh Kawahine a hiki ma Kahi i hoomaka i a maloke via
 anapuni 62/100 Eka

Waiuku April 10 1852 John J. Lower
 Mea ana aina

Wku Pau Loa L
 W. L. Lee
 G. M. Robertson
 J. H. Smith
 J. Kekaulaao

Honolulu 15 June 1852

Kelu 5459 Naueae Hanohoi Maui

Naueae Ili Opunohole E hoomaka ke ana ma ke Kahi manka Kōmohana
 maloke i pili ana me ka Auwai A 30 1/2 Ki 365 Kh ma ka auwai A 6 1/2 Ki 527
 Kh ma ka auwai Ke 51 1/4 Ki 292 Kh ma Kela aiao Ke 36 1/2 Ki 486 Kh ma
 ka pali A 68 Ki 215 Kh ma ka pali a hiki ma Kahi i hoomaka
 i a maloke via anapuni 19/100 Eka

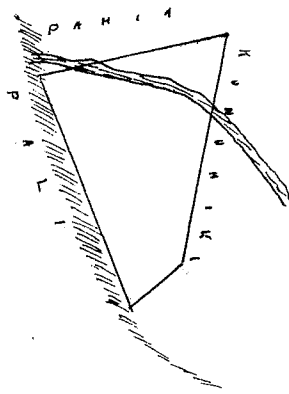
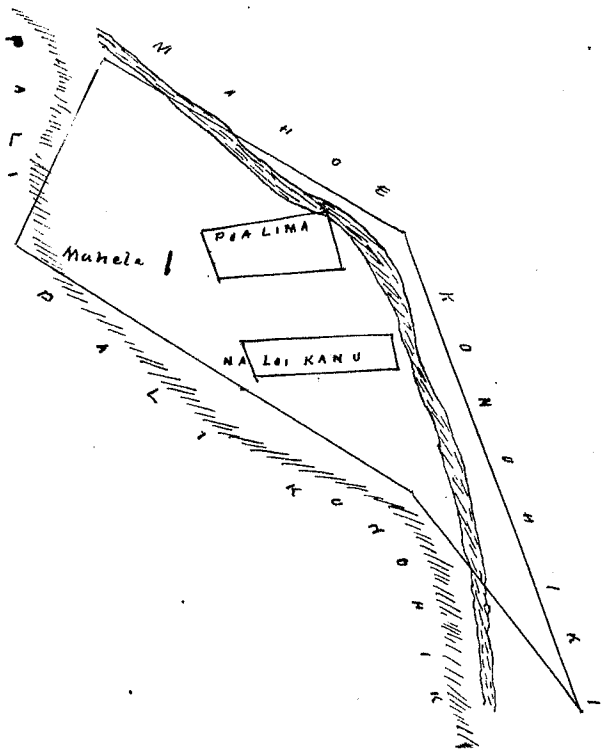
Na Loi Kanu i Loko Mahelu 1 E hoomaka ke ana ma ke
kiki i ka Mahelu 1 a e holo ke 8 1/4 Ki 125 Kh a hiki ma ke
kiki i ka Mahelu 1 a e holo ke 8 1/4 Ki 33 Kh ke 6 1/2 Ki 156
Kh A 6 1/4 Ki 35 Kh A 6 Ki 147 Kh a hiki ma ke kiki i hoomaka
a maloko via anapuni 3/100 Eka

Palima Mahelu 1 E hoomaka ke ana ma ke kiki i ka Ma-
helu 1 a e holo ke 3 1/4 Ki 74 Kh a hiki ma ke kiki i ka Mahelu
na Ake i keia Palima a e holo ke 3 1/2 Ki 130 Kh
ke 7 1/4 Ki 57 Kh A 12 1/4 Ki 134 A 33 Ki 62 Kh a hiki ma ke kiki
i hoomaka a maloko via anapuni 4/100 Eka

Mahelu 2, Ili Opuuloo E hoomaka ke ana ma ke kiki i ka
Pahia Pulehu a e holo ke 8 1/2 Ki 246 Kh ma ke kiki i ka
auwai ke 3 3/4 Ki 71 Kh ma ke kiki i ka auwai ke 6 1/2 Ki 250 Kh
ma ke kiki i ka auwai A 15 Ki 203 Kh ma ke kiki i ka auwai a hiki ma ke kiki
i hoomaka a maloko via anapuni 34/100 Eka

John J. Lower
I mea ana aina

Waiuku April 10th 1852.

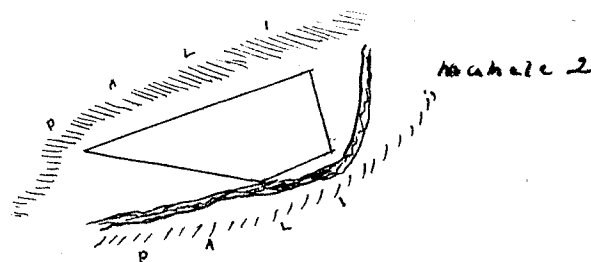
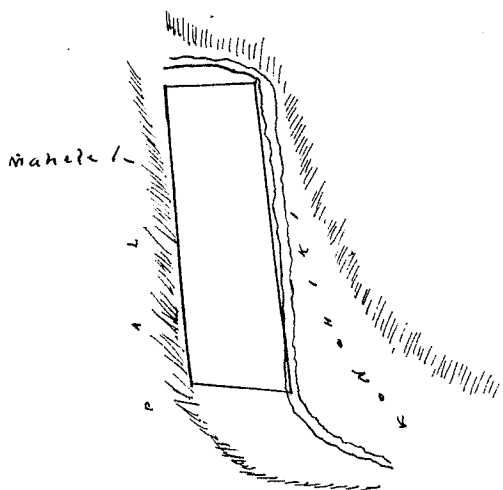


Waiuku Pau Loa # 5

- W. L. Lee
- G. M. Robertson
- J. H. Smith
- J. Kekaulahao

Honolulu June 15, 1852

Keolu 5459 K. Olohele Kaanohi Hawaii



448

Apana 1 Mahelu 1 Ili Pohaku E hoomaka ke ana ma ke kiki Aka ma ke kiki Kikina Aka i loko. Ka auwai ke 33 No 331 Kh ma ka auwai ke 4 No 94 Kh ma ka auwai A 24 1/2 No 310 Kh ma ka pali A 8 No 100 Kh a hiki ma kahi i hoomaka i a maloko via anapuni 32/100 Eka

Mahelu 2 Ili Pohaku E hoomaka ke ana ma ke kiki Kikina e pili ana me ka pali A 8 No 196 Kh a hiki i ka auwai A 25 No 68 Kh ma ka auwai ke 7 1/2 No 91 ma ka pali ke 21 No 257 Kh ma ka pali a hiki ma kahi i hoomaka i maloko via anapuni 5/100 Eka

Wailuku April 10, 1852

John J. Lower
Mea una aina

Wm Pau Loa 7 1/2

W. L. Lee
G. M. Robertson
J. H. Smith
J. Kekaula

Honolulu Oahu June 15 1852

Keolu 545 90 Kepio Hamakua Maui

Kepio Ili o Makaku E hoomaka ke ana ma ke kiki Aka ma ke kiki Komohana o ka auwai ke 47 No 124 Kh ma kela aao ke 7 No 167 Kh a hiki i ka hala ke 4 1/2 No 188 Kh a hiki i ka pohaku A 31 No 204 Kh ma ka auwai A 12 1/2 No 288 Kh ma ka auwai a hiki ma kahi i hoomaka i maloko via anapuni 5/100 Eka

Mahelu 2 Ili Makaku E hoomaka ke ana ma ke kiki Kikina Kima A 73 3/4 No 147 Kh ma kela aao A 22 1/2 No 339 Kh ma ka auwai A 9 No 164 Kh a hiki ma ke kiki Mui A 86 1/4 No 223 Kh ma kela aao ke 20 No 546 Kh ma ka pali a hiki ma kahi i hoomaka i maloko via anapuni 27/100 Eka

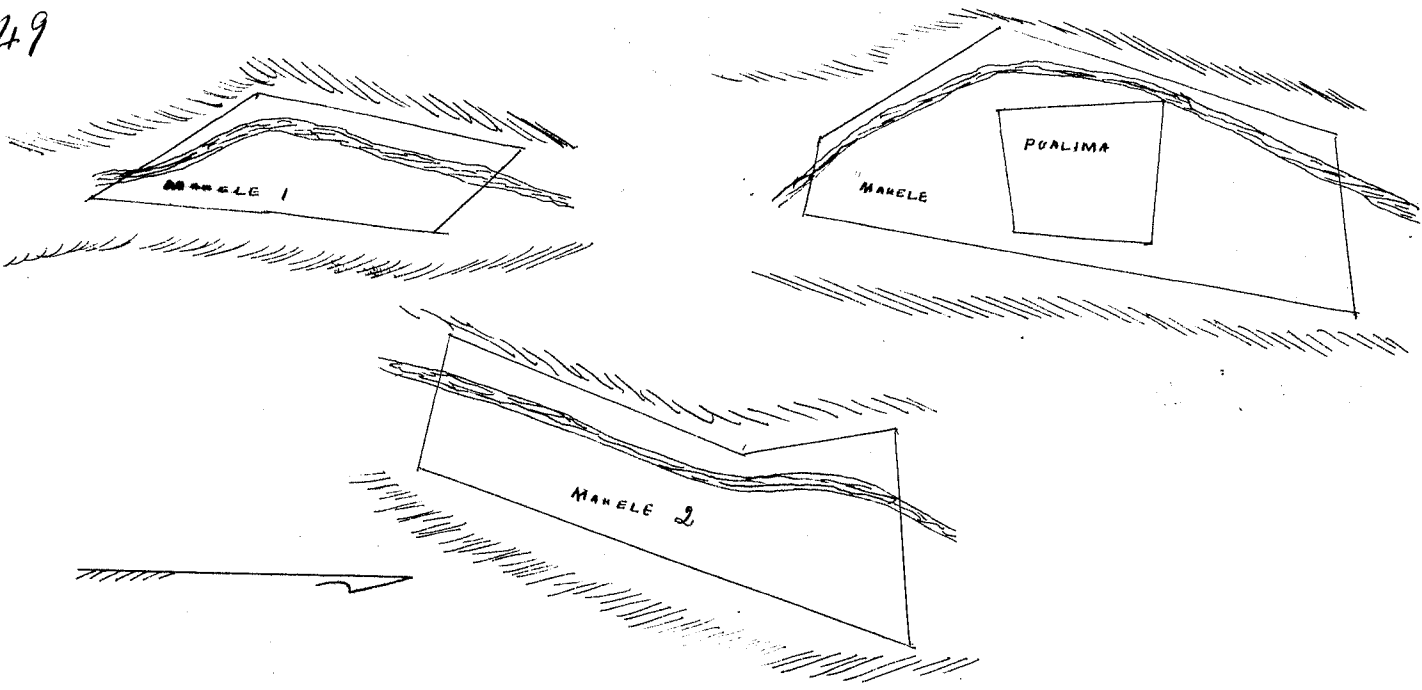
Mahelu 3 Ili Makaku E hoomaka ke ana ma ke kiki Komohana Kima o Keia e pili ana me Mui A 11 1/2 No 586 Kh ma ka pali ke 85 1/4 No 185 Kh ma kela aao ka auwai ke 18 1/2 No 371 Kh ma ka pali ke 30 No 218 Kh ma ka pali ke 77 No 83 Kh ma ka Mui a hiki ma kahi i hoomaka i maloko via anapuni 1 1/100 Eka

Palima Mahelu 3 E hoomaka ke ana ma ke kiki ma Kai o ka Mui a ke kiki mauka o Keia mahelu e pili ana me ka auwai ke holo A 2 1/4 No 209 Kh a hiki ma ke kiki Kikina Kima o Keia Palima ke 83 1/2 No 126 Kh A 3 No 179 ma ka auwai ke 83 1/2 No 151 Kh ke 5 No 135 a hiki ma kahi maia o Keia Palima a maloko 22/100 Eka

Wailuku April 12, 1852

John J. Lower
Mea una aina

22
1.96



Uku Pau Loa # 6

W. L. Lee
 G. M. Robertson
 J. H. Smith
 J. Kekaulaao

Honolulu June 15 1852

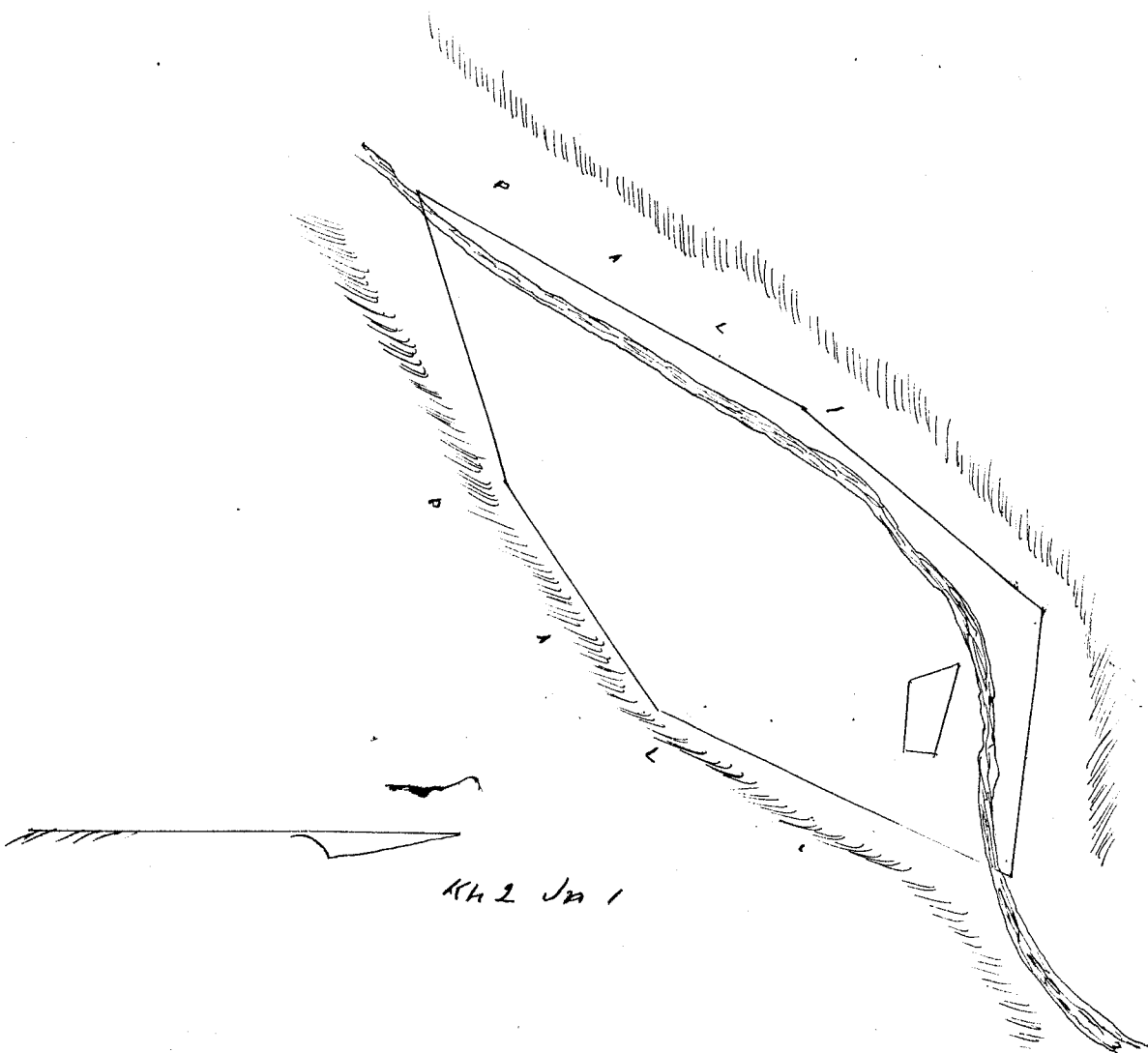
Hele 5459⁹ Keahi Poulua Moaii Kam-loa

Keahi Ii o Poulakakole E hoomaka Ke ana ma Ke Kihikihina
 aku, o Keia a e holo Ke 24 1/2 No 418 Kh ma Keia aao mauna
 Ke 55 No 294 ma Ke aao Ke pali Ke 72 No 324 a hiki ma
 Ke awoai A 27 1/4 Ke 480 Kh ma Ke pali A 39 Ke 538 Kh
 Ke 83 Ke 294 Kh ma Ke pali a hiki ma Keahi i hoomaka i
 a maloko via anapuni 2 1/100 Eka

Pualima E hoomaka Ke ana ma Ke Kihikihina hope Loa o Keia Ke
 leana a e holo Ke 41 1/4 Ke 100 Kh a hiki ma Ke Kihikihina Keia
 Ke 13 1/2 Ke 56 Ke 82 1/4 Ke 76 A 12 Ke 28 A 6 1/4 No 100 a hiki ma Ke
 hi i hoomaka i a maloko via anapuni 3/100 Eka

Waiuku Aperil 12, 1852

John J. Sawicki Kea ana ana



KH 2 Jan 1

W. L. Lee
G. M. Robertson
J. H. Smith
J. Kekaulahao

1510 P. award Honolulu June 15 1852

Hanalei

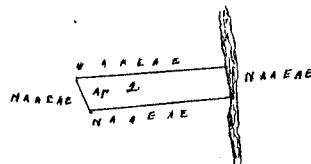
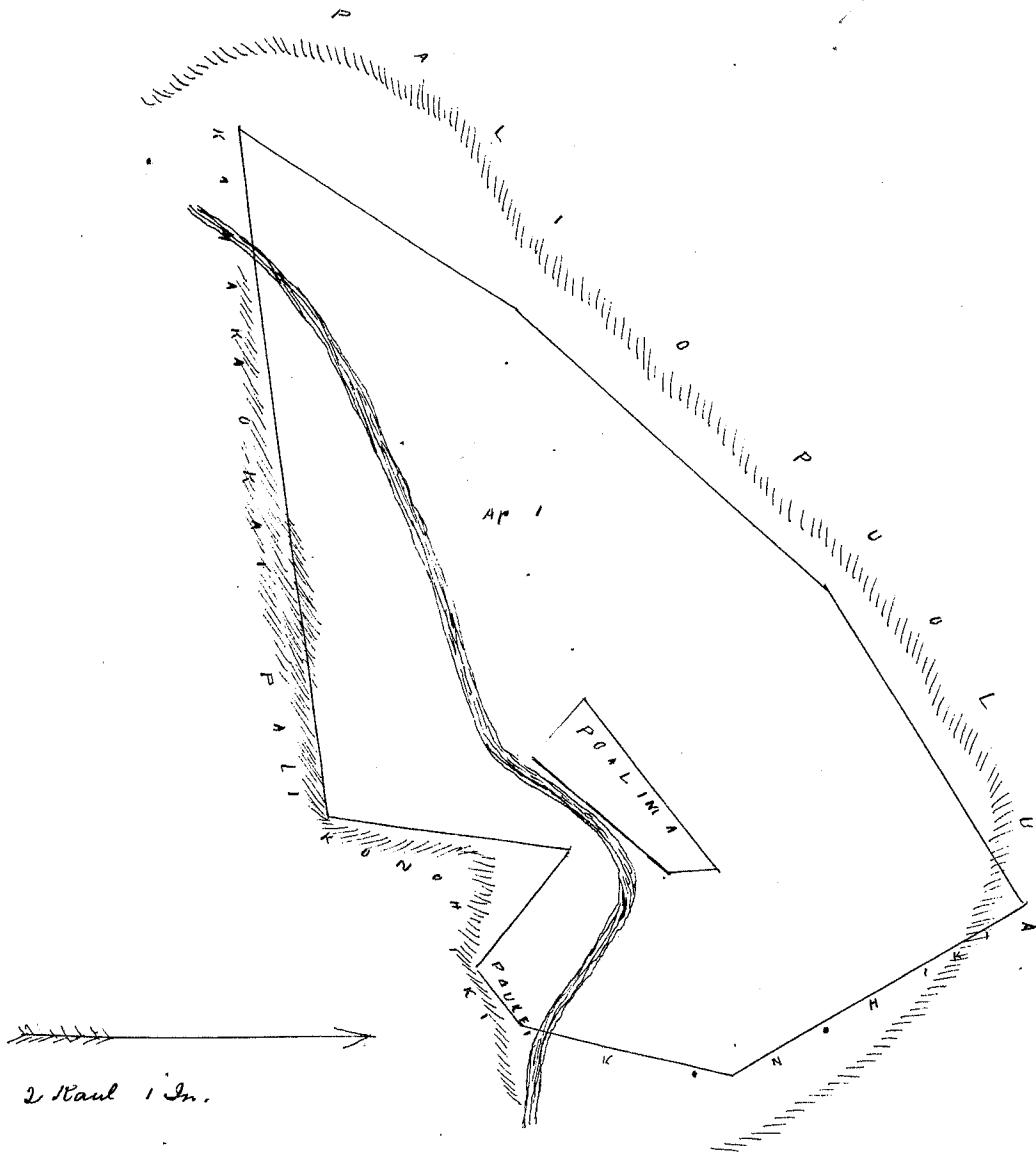
Kelu 3717¹³ Hanui Puloa + Hanalei Moani

Ap 1 Hanui Ili Keopi Puloa & hoomaka ke ana ma ke kiki Ake o Poi
Kei Punawai Ke 52 1/2 Ke 36 Kh Paukei A 53 Ke 154 Kh ma ka pali
Ke 8 1/4 Ke 254 Kh maluna. Ka pali Ke 81 1/4 Ke 394 Kh malalo. Ka pali
Ke 84 Ke 323 Kh ma ka ala awao A 53 1/2 Ke 341 Kh wao ka pali A 41 1/2
Ke 428 Kh ma ka pali maluna A 58 Ke 393 a pili ana ma ka pahale
Ke 31 1/4 Ke 351 Kh ma ke kula Ke 11 Ke 221 Kh malalo a hiki i ka hiki i
hoomaka i a maloko via anapuni 4 Eka

Postima Apawa & hoomaka ke ana ma ke kiki e Kolu Apawa a e holo
A 13 1/2 Ke 105 Kh Ke 42 Ke 183 Kh A 52 1/2 Ke 81 Kh A 46 1/4 Ke 221 Kh Ke 6 Ke
54 Kh a hiki ma ka hiki i hoomaka i a maloko via Postima 3 1/2 Eka

Ap 2 Ili Opurolo & hoomaka ke ana ma ke kiki eha malalo i a Naacae a e
holo Ke 81 1/4 Ke 125 Kh i hiki ma ke kiki i hiki ma Ake o Keia Ke 81 1/4 Ke 33
Ke 6 1/4 Ke 156 A 60 1/4 Ke 35 Kh A 6 Ke 141 Kh A hiki ma ka hiki i hoomaka i
a maloko via anapuni 3 1/2 Eka

John J. Gower
Mea ana aina



W. L. Lee
G. M. Robertson
J. H. Smith
J. Kekaulahao

Honolulu June 15 1852

Heleu 5119 Kauhikowaa Hanauana Maui

Apana 1 Ili Alae Hanauana Hikina & hoomaka Ke ana ma Ke Kahi
Hikina maikai e pili ana me Kuaaleiki a e holo He 43 1/4 No 187 Kk
He 58 No 323 Kk Kahi Waieloa A 66 No 105 Kk Kahi Waieloa A 42 3/4
Ki 359 a hiki Ka auwai A 83 Ki 235 Kk ma Ka auwai He 53 Ki 108
Kk ma Ka Poalima a hiki ma Kahi i hoomaka i a onaloko via anapuni 17/100 Eka

Poalima iloko Apana 1 & hoomaka Ke ana ma Ke Kahi Akau o Keia
Apana a e holo He 32 Ki 89 a hiki i Ke Kahi Komohana Aka, o Keia
Poalima holo He 31 Ki 115 Kk A 25 1/2 Ki 75 Kk He 56 1/4 No 108 Kk A 23 Ki 68
a hiki ma Kahi i hoomaka i a onaloko via anapuni 8/100 Eka

Apana 2 Ili Kapahi Hanauana Komohana & hoomaka Ke ana
ma Ke Kahi Hikina e pili ana me Ka auwai a e holo A 30 1/2 No 161 Kk
maluna Ka pali A 78 No 355 Kk maluna loa He 14 No 674 Kk Kauhiki
A 48 1/2 Ki 61 ma Ka auwai a hiki ma Kahi i hoomaka i onaloko via
anapuni 174/100 Eka

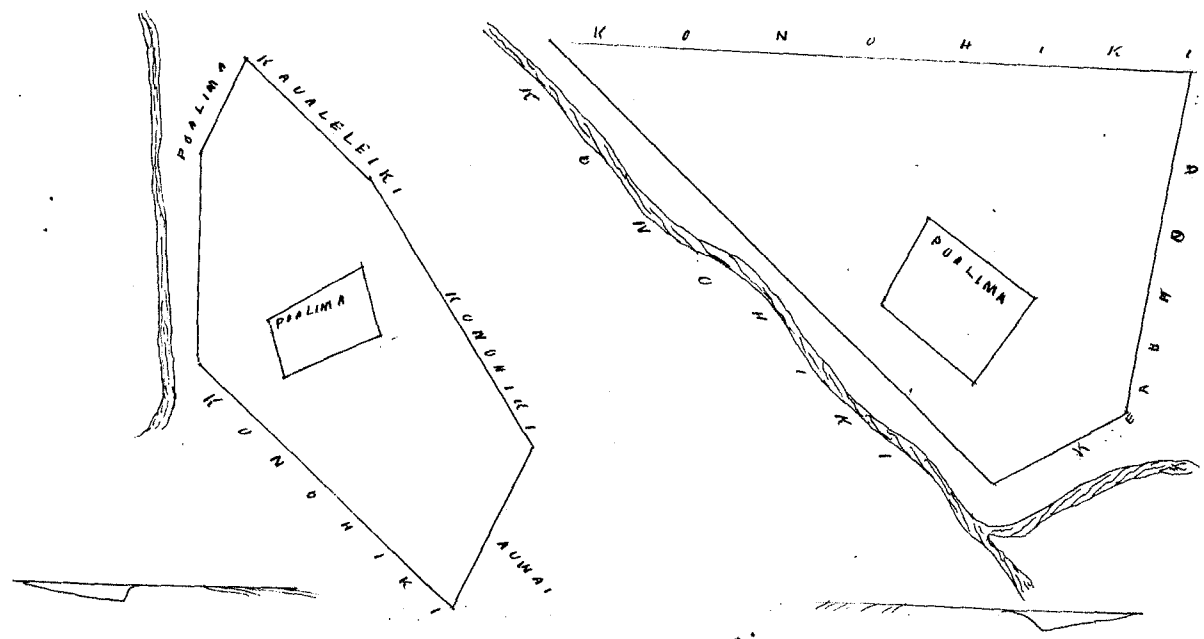
Poalima iloko Ka Apana 2 & hoomaka Ke ana ma Ke Kahi ma
o Keia apana a e holo He 8 No 120 holo He 41 1/4 Komohana 129 A 64
No 99 A 35 1/2 Ki 141 He 57 Ki 107 a hiki ma Kahi i hoomaka
Ka i a onaloko via anapuni 14/100 Eka

John J. Cowen

Moa ana aina

187
174
281

Maui, April 7, 1852



Ulu Pau Loa 75

W. L. Lee

G. M. Robertson

S. H. Smith

J. Kekaualaa

Honolulu June 15, 1852

Heleu 5459 Movi, Kanehoi & Kaipio Maui

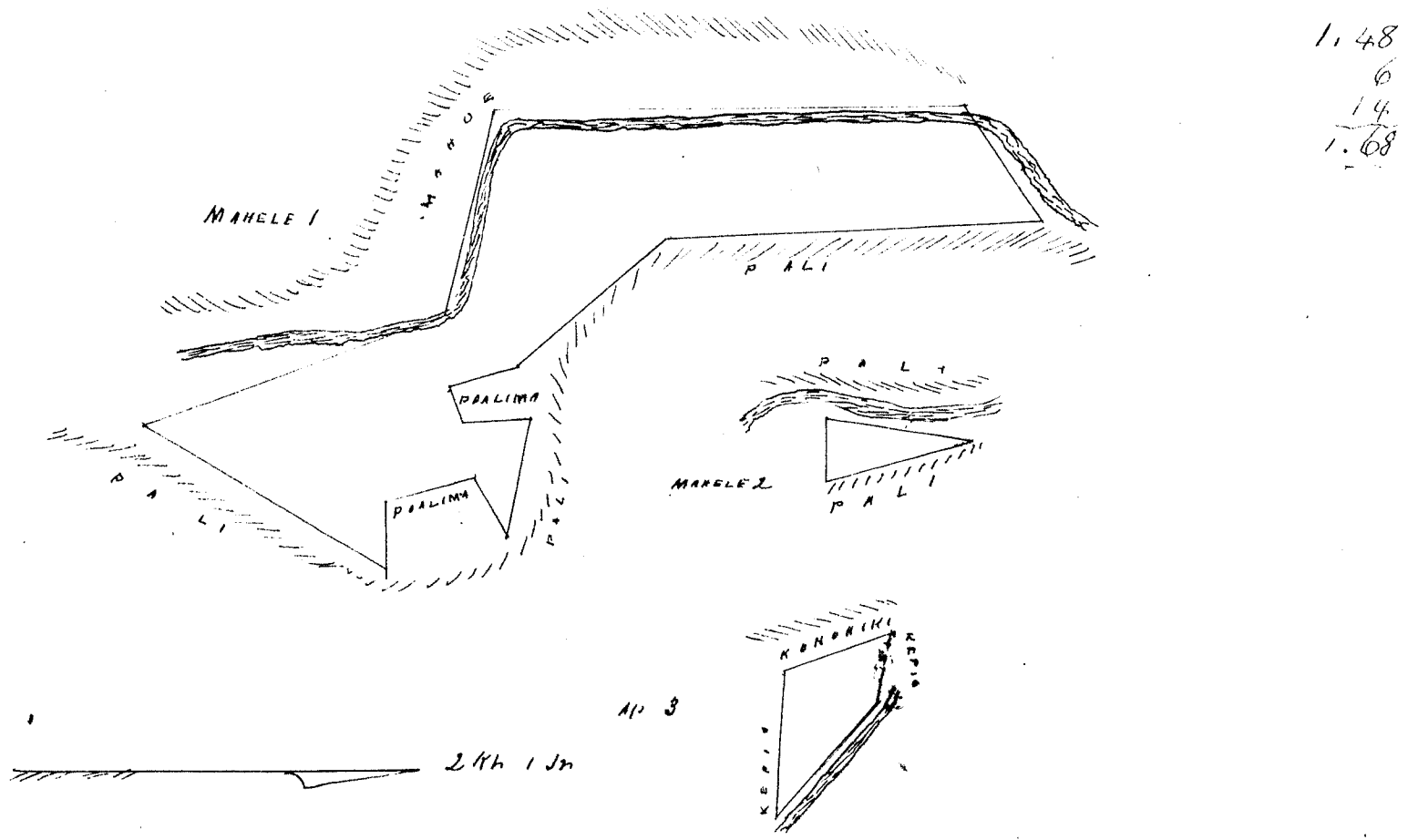
Movi Apana 1 Mahalo i Ili Looahia Hanohi & hoomaka Ke ana ma Ke
Kahi maikai, o Keia, A 28 1/2 Ki 323 Kk ma Ka pali He 88 1/4 No 77 Kk
ma Ka poalima A 15 1/4 No 108 ma Ka Poalima A 57 1/2 Ki 77 Kk ma Ka
Poalima A 79 3/4 No 142 ma Ka Pali He 8 3/4 Ki 74 Kk ma Ka poalima
He 61 No 47 ma Ka poalima A 17 1/2 No 83 Kk ma Ka poalima

A 4 1/4 No 226 Kū ma ka pali A 4 No 171 Kū ma ka pali A 4 1/4 No 233 Kū
 ma ka pali He 35 No 165 Kū ma ka auwai He 2 1/4 No 553 Kū ma ka
 auwai He 78 No 247 Kū ma ka auwai He 22 1/4 No 368 Kū ma ka auwai
 a hiki ma ka Kahi i hoomaka i maloko o anapuni 148/100 Eka
 Mahale 2 Ili Luawhia E hoomaka He ana ma ke Kahi Aka i Kū a e
 holo He 16 1/2 No 172 ma ka pali a hiki i Kū - He 87 No 75 auwai ma ka
 A 7 1/2 No 173 ma ka auwai a hiki ma ka Kahi i hoomaka i maloko o
 anapuni - 6/100 Eka

Apana 3 Ili Makaka Kūpū o Kū ma ka Kahi ma
 Kai Komohana o Kūpū A 20 No 135 Kū Kōhiki He 77 No 83 Kū Kōhiki
 hiki He 50 1/2 No 160 Kū ma ka auwai He 88 1/4 No 158 ma ka pali a hiki
 ma ka Kahi i hoomaka i maloko o anapuni 14/100 Eka

John T. Lower
 Mea ana aine

Wailuku, April 10, 1852



Wai Pau Loa # 5
 W. L. Lee
 G. M. Robertson
 J. H. Smith
 J. Kekaulahao

Honolulu June 15, 1852

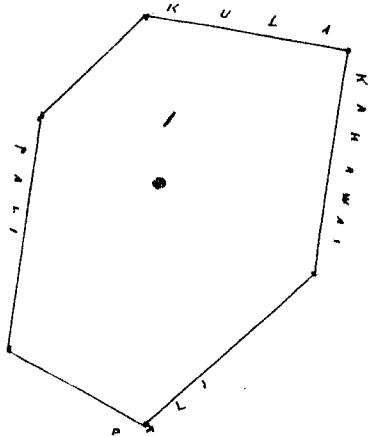
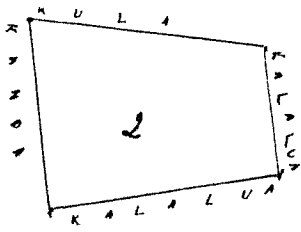
Hele 3229 Ili Opunui Kōloa Hawaii

Ap 1 Aina Kalo me Kūla maloko o Kahi, Kawaiāleupua Kōloa Hawaii
 E hoomaka ana ma ka Kahi paku laau ma ke Kāhawai. Omas
 ma ke Kapa He alaila ake He 85 No 20/100 Kaula e pili ana i
 ke Kūla o Kōhiki He 32 No 150/100 Kaula e pili ana i ka pali. Ka
 Kōleinapea He 5 No 250/100 Kaula e pili ana i ka pali. Ka
 Kōleinapea He 73 No 155/100 Kaula e pili ana i ka pali o ka Kōleinapea
 A 35 No 250/100 Kaula e pili ana i ka pali o ka Kōleinapea A 5 No 240/100
 Kaula e pili ana i ke Kāhawai. Omas - Eili 3 Kūla 15 Perka

Apuna 2 Aina Kalo maloko o Ka ili, Kailaau Choomaka ana ma Ke
 Kula ma Kahi pohaku nui alaila $Ab 67^{\circ}$ $Ni 24^{\circ}$ 100 Kaula e pili ana
 ina Loi. Katalua $Ab 20^{\circ}$ $Ni 14^{\circ}$ 100 Kaula e pili ana ina Loi. Katalua
 Ke 82° $Ni 2^{\circ}$ 100 Kaula e pili ana ma Ke Kula Ke 20 $Ni 2$ Kaula e pili
 ana i Ka aina o Kanaa, Cili ana 1 Ruda 27 Perka

Hawaii Januari 20 1852

(W. A. Pease



2 Kaula 1 In

1828 cap

Uku Pau Loa \$4.00

W. L. Lee
 G. M. Robertson
 S. H. Purich
 J. Kekaulaha

Honolulu June 15 1852

Kelu 5538 Keakua (Waikapu Maui

Palupala ma Ke ana ana i Ke Kuleana 5538 ma Ke akua ma
 Waikapu Mokupuni, Maui

Apuna 1 Ke aina Kalo ma Ka ili o Palanea Choomaka Ke ana
 ma Ke Kahi Akaa o Keia apuna Epili ana ma Ke Nihou
 aina a e holo Ke $35\frac{1}{2}$ $Ni 452$ Kk ma Ke Nihou palena Ke $21\frac{1}{2}$ $Ni 300$ Kk
 ma Ke Nihou palena i Ke Kahuwai Ke 78° $Ni 200$ Kk ma Ke ka
 hawai Ke 52 $Ni 300$ Kk ma Ke Kahuwai i Ke Kaiti i Ohia

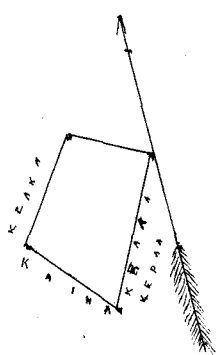
Ke $29\frac{1}{4}$ $Ni 160$ Kk ma Ke Kaiti a i Ke Poupon Ke $21\frac{1}{4}$ $Ni 360$ Kk ma
 Ke Poupon Ke $8\frac{1}{2}$ $Ni 125$ Kk ma Ke Kula a hiki ma Kahi i hoomaka'i
 a maloko via anapuni $\frac{164}{100}$ Eka

Pahulu o Ka Apuna 1 mai Kapohaku nui ma Ke palena Kaiti
 o Kapulu e pili ma Poupon e ana Ke $38\frac{1}{2}$ $Ni 167$ a i Ke Kahi Akaa o Keia
 apuna alaila holo Ke $35\frac{1}{4}$ $Ni 151$ ma Ke Kapulu palena Ke $49\frac{1}{2}$ $Ni 70$ Kk
 ma Ke Keaka Ke $54\frac{3}{4}$ $Ni 117$ Kk ma Ke Keaka Ke 50° $Ni 117$ Kk ma Ke Keaka
 a hiki ma Kahi i hoomaka'i maloko o Keia Apuna $\frac{170}{100}$ o Ka Eka

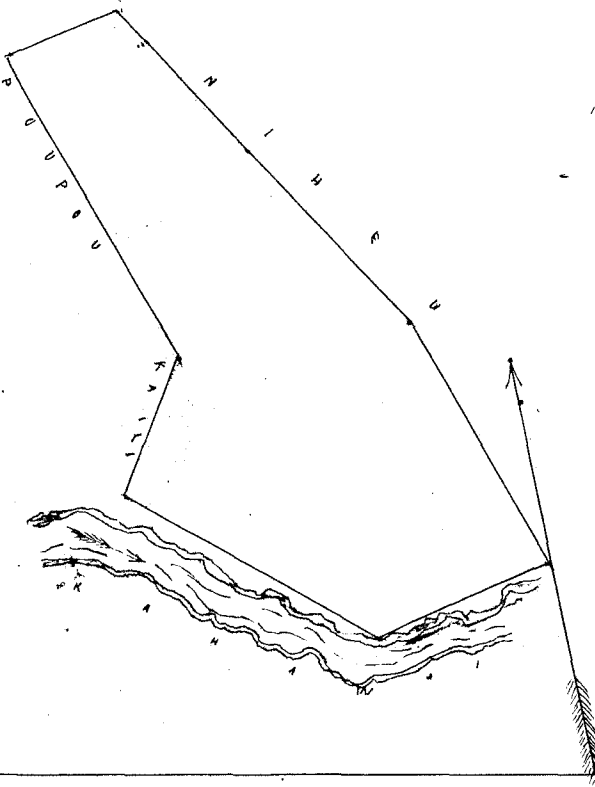
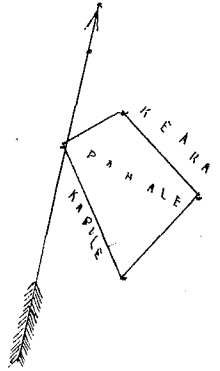
Apuna 2 ma Ka ili o Luaba Choomaka ma Ke Kahi Komohana o Keia
 Apuna e pili ana ma Keaka o Ke Kaina a e holo Ke $54\frac{1}{2}$ $Ni 113$ Kk ma Ke Kaina
 Ke $15\frac{1}{2}$ $Ni 164$ Kk ma Ke Kepaa Ke $76\frac{1}{4}$ $Ni 88$ Kk ma Ke Kepaa Ke $22\frac{1}{2}$

Ke 127° ma Ke Keaka a hiki ma Kahi i hoomaka'i a maloko via
 anapuni $\frac{15}{100}$ Eka

E Bailey
 ma ana aina



2 Kaul 1 In



Uhu Lau Loa #6
W. L. Lee
G. M. Robertson
J. H. Smith
J. K. Kaulahao

Honolulu June 15, 1852

Heleu 3548 K. Nuhana Maikapu Maui

Palapala o Ke ana ana i Ke Nuhana 3548 i Ke Nuhana & Kewalo ma Ka ili o Ohia Maikapu Mokupehi o Maui

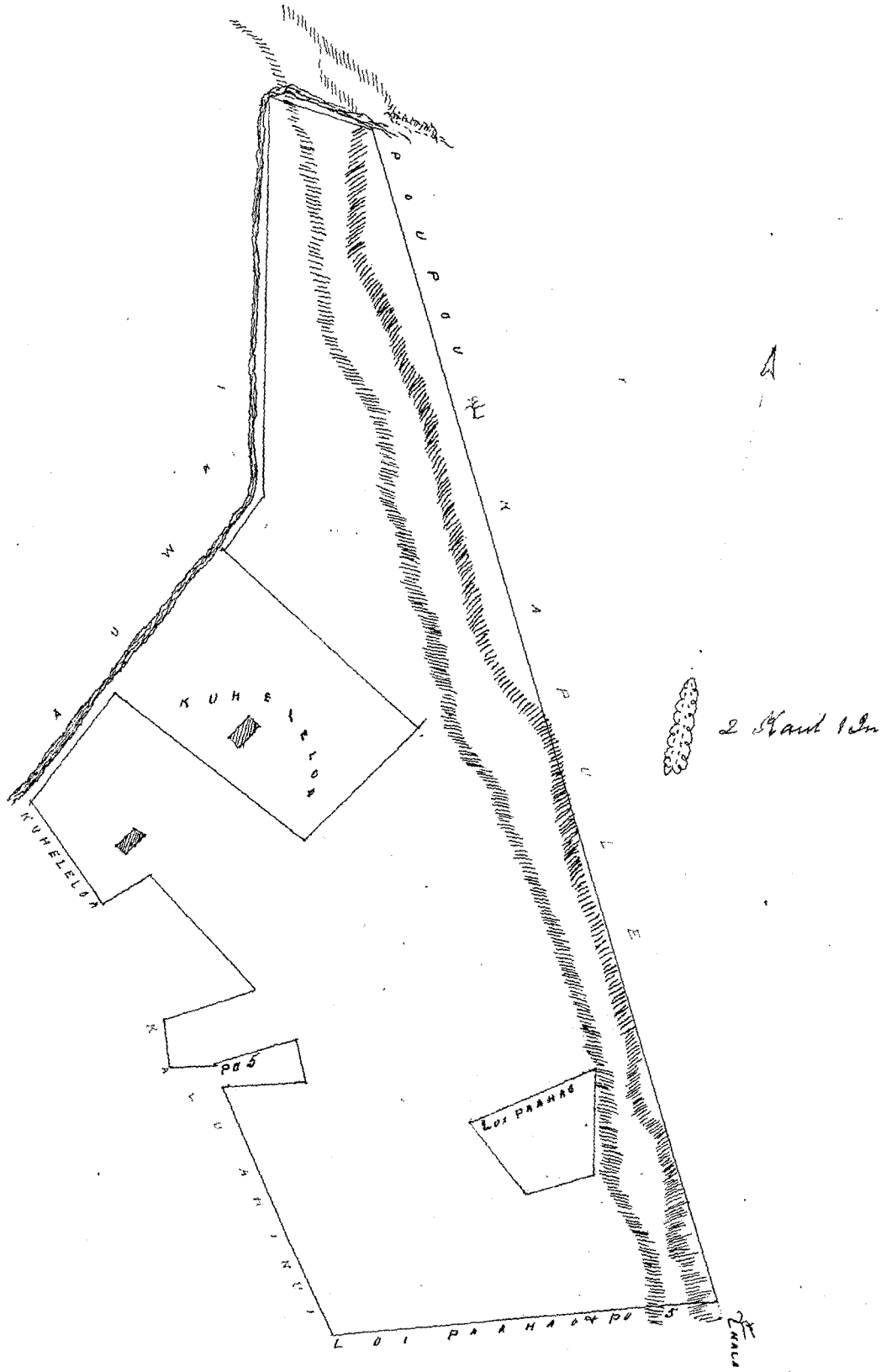
Hoona i Ke ana ana ma Ke Kiki Akau. Keia Aina ma Ke auwai a me Ke pali Kahi e Komo ana Ke auwai i Ke hohua e Kau ana maluna. Ke Kahuwai a e holo Ke 14 1/2° Ki 506 Kh ma Ke auwai Ke pali Ke 22° Ki 82 ma Ke Kuhuiloa Ke 63 1/2° Ki 346 ma Ke Kuhuiloa Ke 29 1/2° Ki 205 ma Ke Kuhuiloa Ke 67 1/4° Ki 316 ma Ke Kuhuiloa a hiki i Ke auwai Ke 22° Ki 170 auwai & pali i Kuhuiloa Ke 46 1/4° Ki 165 Kh ma Ke Kuhuiloa a i Kahuahinui Ke 45 1/2° Ki 58 Kh ma Ke Kahuahinui Ke 57 1/2° Ki 240 Kh ma Ke Kahuahinui Ke 56° Ki 122 Kh ma Ke Kahuahinui Ke 23 1/4° Ki 60 Kh ma Ke Kahuahinui Ke 72 1/4° Ki 56 Kh a i Ke po. 5. Ke 55° Ki 110 Kh ma Ke Palima Ke 33 1/4° Ki 54 Kh ma Ke Palima Ke 65 1/4° Ki 105 Kh ma Ke Palima Ke 39 1/4° Ki 348 Kh ma Ke Kahuahinui i Ke Paahao Loi Ke 69° Ki 482 Kh ma Ke Loi Paahao & Palima i Palama, Ke 30 3/4° Ki 1127 ma Ke Kapuli & ili o Palama Ke 32 1/2° Ki 28 Kh ma Ke Kapuli. Poupou i Ke auwai Ke 88° Ki 134 Kh ma Ke auwai i Kele Akaka. Ke Kahuwai a i Kahi i hoona i a maia anapuni 5 7/100 Chas. Survey

Unuhi i Ke Loi Paahao

Loi Paahao maloko. Keia Apana Unuhi ma Ke Kiki Akau. Ke Loi Palima ma ma Ke palima Kema. Keia Aina Ke 24 1/2° Ki 178 Kh a i Ke Kiki. Keia Loi alaila holo Ke 15 3/4° Ki 134 Kh Ke 5 1/4° Ki 171 Kh Ke 52 1/2° Ki 117 Kh Ke 59 3/4° Ki 94 Kh a puni ma ia anapuni 1 1/2 Chas } 1 1/2 Kaul orig Survey

C. Bailey
Mea ana aina

[Handwritten scribbles]



Wm Pau Loa
 W. L. Lee
 G. M. Robertson
 J. H. Smith
 J. M. Kaulahao

Honolulu June 21 1852
 Heleu 3549 Heaka Waikeapu Maui

Palapala mo ke ana ana i ke Kuleana 3549 mo Heaka mo Waikeapu Mo Kaula
 femi o Maui—

Apana i ma ka ili o Puhau Ehoomaka ma ka pohaku oia Kiki Komo—
 Kana Kema o Keia e pili ana mo ke Kapule a mo Poupou a e hulu Ak 55 1/2
 Ki 86. Kk ma ka palena o Poupou ke 55 1/2 Ki 82 Kk ma ka palena. Ke
 Keawiamahi Ak 18° Ki 67 Kk ma ke Keawiamahi i Waikeapu Ak 56 1/2
 Ki 82. ma ke Keawiamahi i Waikeapu Ak 33 1/2 Ki 62 ma ke Waikeapu
 i ka Poalima Ak 57 1/2 Ke 28 Kk ma ka palena. Ke Poalima Ak 33 1/2 Ki 191
 Kk. ma ka palena o ka Poalima Ke 51 Ki 82 Kk ma ka palena o ka po 5
 a i ke Kaina i ke Kepaa— Ak 12 1/2 Ki 121 Kk ma ka palena. Kepaa—
 Ak 69 1/2 Ke 500 Kk ma ka palena o Waikeapu ma ke Lani i ke Waikeapu Ke 82 1/2
 Ke 102 Kk ma ka palena. Ke Kei Paahao Ak 67 1/2 Ke 67 ma ka palena

Loi Paahao AK 32 1/2 Hi 152 ma ka palena Loi Paahao AK 69 1/2 No 103 Kh
 ma ka palena i Wilama i ka auwai me Fa AK 37 3/4 No 219 Kh ma ka palena o
 J. Richardson via auwai AK 34 1/2 Hi 131 Kh ma ka palena o Palima & Poupou
 AK 31 1/2 Hi 164 Kh ma ka palena o Kapule a i ka pahale o Keakua AK 49 1/2 Hi 38 Kh
 ma ka palena o Keakua AK 54 1/2 Hi 117 Kh ma ka palena o Keakua AK 30 No 96 Kh
 Puhau ma ka palena o Keakua AK 31 1/2 Hi 178 Kh ma ka palena o Kapule i hiki ma
 2.62 Kahi i hoomaka'i a maloko via auwai Eua me 5/100 Eka
 2.12 Apana 2 ma ka ili o Puhau - o Kamehame ia i E hoomaka Keana ma
 8.74 ka pohaku nui maloko o Ke Kahawai ma Ke Pihii maauka loa a e holo kem 52 1/2
 6.12 Hi 252 Kh ma Kahawai AK 83 1/2 Hi 475 Kh ma Ke Kahawai a i Ke Kumu Kuu's one
 (bottom) Kumpalii AK 60 3/4 Hi 365 Kh ma Ke Kumpalii i ka pohaku nui kem 70 1/2 Hi 138 Kh ma Ke
 Kumpalii a i Ke Keoki No. AK 73 1/4 No 179 ma Ke Keoki No i luna i ka pali AK au 58 1/2 No 347
 ma Ke ala i uka he pali maluna kem 75 No 587 Kh ma Ke ala i uka he pali maluna
 Ke pouni 160 Kh ma Ke ala a hiki ma Kahi i hoomaka'i a maloko via auwai Eua me 5/100
 Eka
 Kou. Sunuhi i ka Palima

Palima maloko o Keia apana mai Ke paa o ka moe ana i Ke Komoana pouni
 e ana AK 4 1/2 Hi 78 Kh i Ke Pihii alaila holo AK 73 1/4 Hi 150 Kh AK 9 1/4 Hi 52 Kh AK 74 1/2
 No 153 Kh AK 4 1/2 No 50 Kh a hiki ma Kahi i hoomaka'i a maloko 5/100 Kaulahao

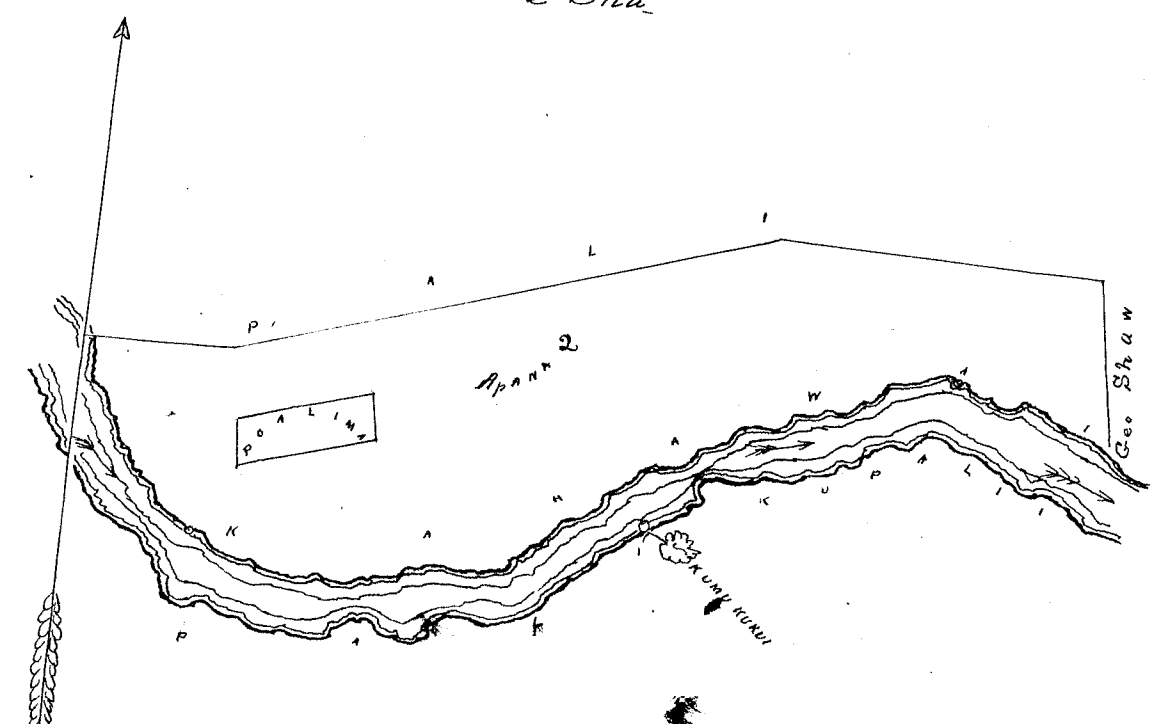
Apana 3 ma ka ili olohe E hoomaka ma Ke Kahawai Pihii Komoana o Keia
 e pihii ana me Ke Kamakua ma a e holo AK 45 No 400 Kh ma Kahawai me
 Kamakua ma AK 33 1/2 Hi 170 Kh ma Ke Kahawai a i Kahi Kotee AK 71 1/2 Hi 685 Kh a i
 Olohe Ke Kumu pali AK 76 No 1022 ma ka pali a hiki ma Kahi i hoomaka'i a maloko via ano
 52 E pouni AKahi me 5/100 Eka

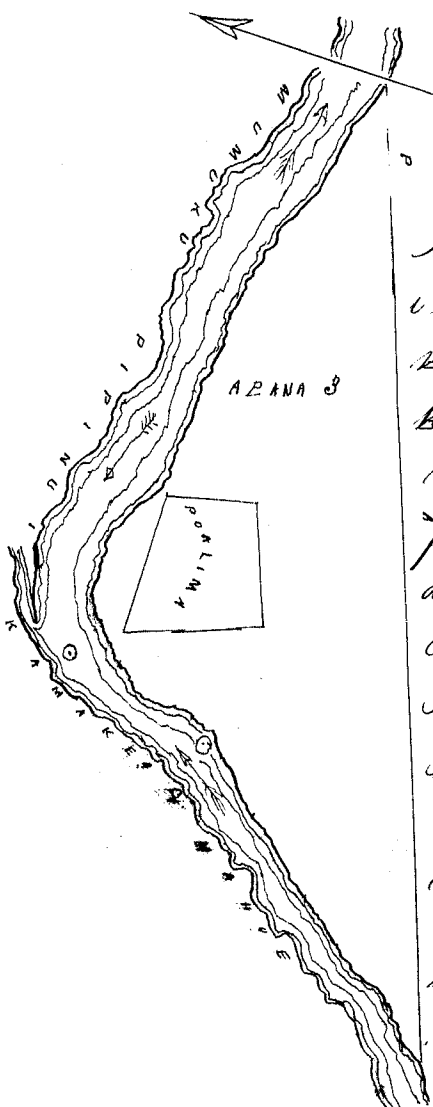
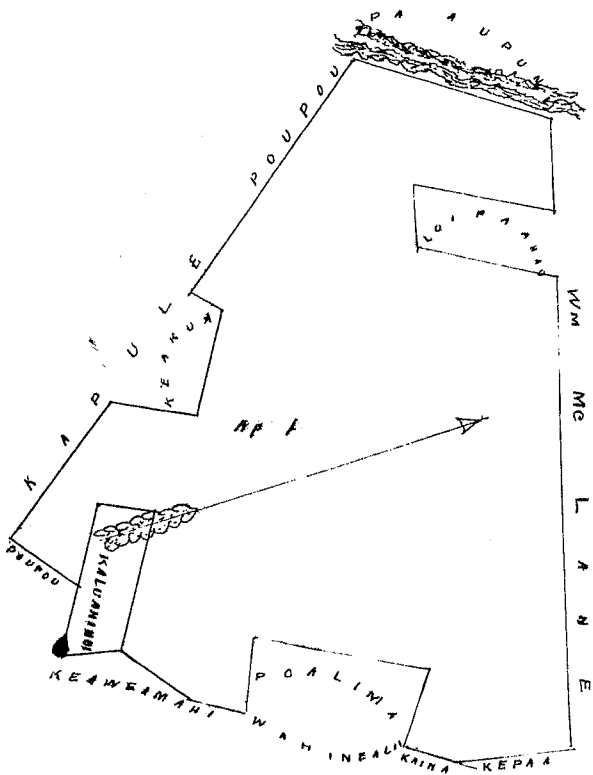
E 3 Palima maloko o Keia apana mai Ke Pihii Akau o Ke Kuleana e ana aku 200 Kh
 ma Ke Kikina maia moe ana a i Ke Pihii alaila holo AK 83 No 150 Kh AK 2 1/2 Hi 95 Kh AK 75 1/2
 No 127 Kh AK 8 3/4 No 647 Kh a hiki ma Kahi i hoomaka'i a maloko via auwai 5/100
 Kaulahao

E Bailey

Mea ana aina

No loko o ka Apana 1 E lawe i ka pahale o Kahuahine pouni ma ka
 lua o ka moe ana e hoomaka'i a e holo AK 57 1/2 No 126 Kh & AK 42 3/4 Hi 65 Kh &
 AK 55 Hi 177 Kh i ka pau ana o ka moe e holo Keaka = 12/100 Eka e hoolawe
 no loko mai 2 62/100 Eka na Ke 2 1/2 Eka





Nōloto o ka Apana 1. e lawe
 i ka pahale o ~~Keawamaui~~ ^{Poupuu} ~~pona~~
~~ma ka lua ka sasaama~~ e
~~hoomaka'i a e holo~~
 Mai ke kikihi Ihi. Ak. o ka loi
 paahao e ana. He. $69\frac{1}{2}$ Hi. 48 Kh.
 a hiki i ke kikihi mua alaila holo
 He. $69\frac{1}{2}$ Hi. 186 Kh. ma ko W^o me Lone
 He. 26° Ko. 118 " " " Keaka
 Ak. 63° Ko. 195 " " " "
 Ak. 31° Hi. 96 " " " " a hiki
 ma ke kikihi mua = $\frac{2}{10}$ Eka. oia
 ke hoolaweia nōloto mai. $2\frac{1}{2}$ Eka
 ma ke $2\frac{3}{10}$ Eka. Ka C. Bailey
 Waialua, Aug. 9. 1853.

Wai Pau Loa #6
 W. L. Lee
 G. M. Robertson
 J. H. Smith
 J. Kekaulaao

Honolulu June 21 1852

Hehu 3107 Kaili () Waikapu Maui

Patapala i ke ana ana i ke Kuleana 3107 mo Kaili ma Waikapu (Mokupuni) o Maui

Apana 1 ma ka ili o Ohia E hoomaka ke ana ma ka auwai Kikihi Komoana
 ma o Keia e pili ana me ka aia ma ke a e holo He 36° Hi 91 Kh ma ka palena
 o Kulemau He 48° Hi 141 Kh ma ka palena i ke Kahawai AK $72\frac{1}{2}$ ° Hi 104 Kh ma
 ke Kahawai AK $48\frac{3}{4}$ ° Hi 270 Kh ma Kahawai AK $46\frac{11}{2}$ ° Hi 52 Kh mai ke Kahawai
 wai a hiki i ke Kulemau, AK 42 ° Ko 22 Kh ma ka palena o Kulemau
 He $47\frac{11}{2}$ ° Ko 78 Kh ma ka palena Poalima AK $47\frac{1}{2}$ ° Ko 108 Kh ma ka Poalima
 AK 55 ° Ko 145 Kh ma ka auwai He $3\frac{3}{4}$ ° Ko 31 ma ka auwai He $27\frac{3}{4}$ ° Ko 9 Kh
 He 58 ° Ko 118 Kh a hiki ma Kahi i hoomaka i a malalo oia anapuni $\frac{2}{10}$ Eka

Ohia
 He
 1.27
 27.97
 Puna 12
 1852

Apana 2 ma ka ili Ohia E hoomaka ma ke Kahawai Kikihi Komoana
 ma o Keia e pili ana me ke Kahawai oia a e holo AK $83\frac{3}{4}$ ° Hi 325 Kh ma ka
 hawai a i ke Kahawai lili AK $29\frac{1}{2}$ ° Hi 16 ma ka palena i ke Kahawai a i ke
 Poupuu He 86 ° Ko 157 Kh ma ka palena o Poupuu - AK 28 ° Ko 193 ma ke Poupuu
 AK 19 ° Ko 132 ma ka palena i ka Poalima He 69 ° Ko 30 ma ka palena Poalima
 me ka Loi Paahao He 40 ° Ko 49 Kh ma ka Poalima me ka Loi Paahao
 He 32 ° Hi 227 Kh ma ke Kulemau i ka Loi Anapuni AK 61 ° Hi 161 Kh
 ma ka Loi Anapuni He 70 ° Hi 90 Kh ma ka Loi Anapuni He $65\frac{1}{2}$ ° Ko 115 Kh
 ma ka Loi Anapuni He 32 ° Hi 56 Kh ma ka palena Kulemau i ka Kahawai
 wai Kahi i hoomaka i a maia anapuni Kulemau ma $\frac{2}{10}$ Eka

Qumahi ina Poalima

Poalima 1 o Keia apana mai Ke Kiki Ke. AK. e ana mai Ke 58° Ni 120 Kk a hiki i Ke Kiki e hromaka: alaita holo Ke 23° Ni 35 Kk & AK 55 1/2° Ni 100 Kk & AK 26° Ni 40 Kk & Ke 53° Ni 100 Kk a puni a maia anapuni 4/10 Kautakao

Poalima 2 o Keia apana ma Ke Kiki Ni. Na Poalima maluna e ana Ke 22 1/2° Ni 130 Kk a hiki i Ke Kiki a hiki i Ke Kiki e hromaka: alaita holo he Ke 28 1/2° Ni 85 Kk & Ke 5 1/2° Ni 32 Kk & AK 81° Ni 55 Kk & AK 5 1/2° Ni 55 Kk a puni maia anapuni 3/10 Kautakao

Apana 3 Na hui ia Keia Apana ma Ke Kahuana me Keaia

Apana 4 Na hui ia paha me Ke Apana 2 aole paha aia la i hea he wahi hui Kahuana Keia

Apana 5 ma Keia i Palama e hromaka Ke ana ma Ke Kiki AKau. Keia e piti ana me Ke Kihou a e holo Ke 61° Ni 170 Kk ma Ke palana. Ke Keia Anapuni Ke 38 3/4° Ni 205 Kk ma Ke palana. Poupon Ke 9° Ni 65 Kk ma Ke palana. Mahinealii Ke 68 3/4° Ni 138 Kk ma Ke palana. Mahinealii Ke 58 1/2° Ni 175 Kk ma Ke palana. Mahinealii Ke 19 1/2° Ni 162 Kk ma Ke palana. Ke Poalima AK 70 1/2° Ni 152 Kk ma Ke palana. Ke

Poalima & Mahinealii & Manu Ke 6 1/4° Ni 91 Kk ma Ke palana. Manu Keawama- hi Ke 25° Ni 371 Kk Mahawai a i Ke Kihou AK 16 1/2° Ni 72 Kk ma Ke palana. Ke Kihou i Keia p. 5. AK 68 1/2° Ni 119 Kk ma Ke palana. Ke Puhina AK 15 1/2° Ni 134 Kk ma Ke palana. Puhina Ke 25° Ni 122 Kk ma Ke palana. Puhina AK 16 1/2° Ni 131 Kk ma Ke Kihou AK 64° Ni 56 Kk ma Ke Kihou AK 32° Ni 400 Kk ma Ke Kihou a hiki ma Kahi i hromaka: a maloku via anapuni 2/10. Ke Eka.

Palama
90
5
142

12

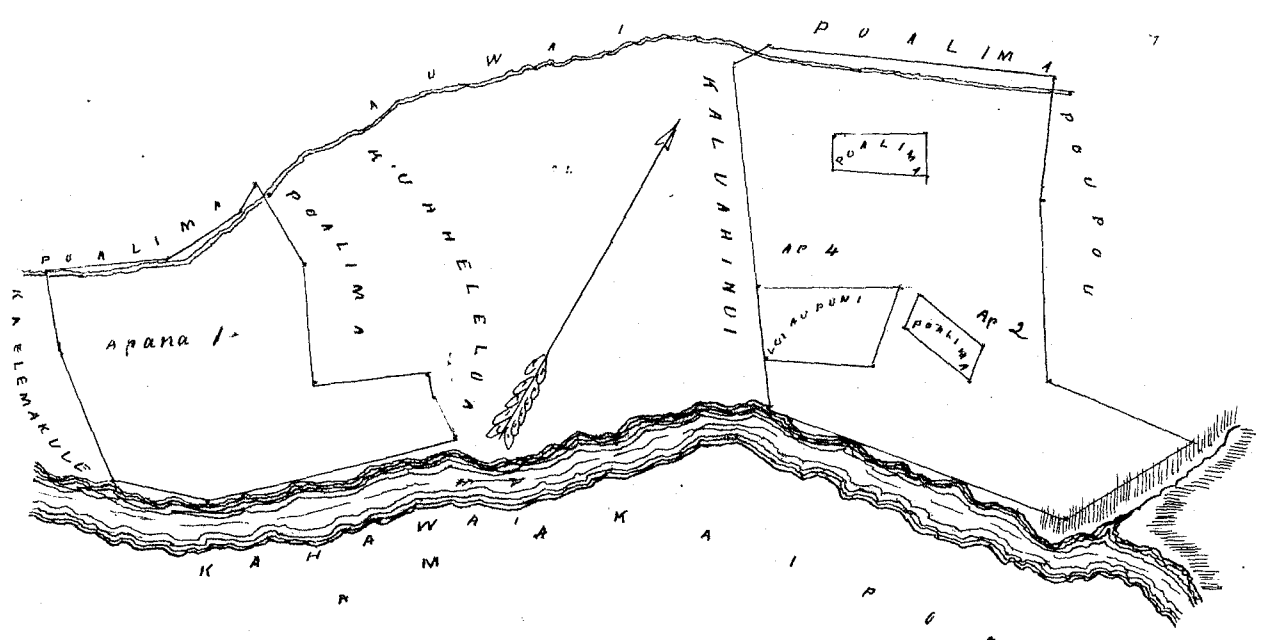
Apana 6 ma Keia i Puhia e hromaka ma Ke Kiki AKau. Keia e piti ana me Ke Keawe me Ke Kawana a e holo Ke 23 1/2° Ni 119 Kk ma Ke palana. Kawana - Ke 55 3/4° Ni 99 Kk ma Ke palana. Kawana i Ke Keia AK 40 1/2° Ni 100 Kk ma Ke palana. Ke Keia AK 48 1/2° Ni 131 ma Ke palana. Keawe (w) a hiki ma Kahi i hromaka: a ma ia anapuni he 12/100. Ke Eka.

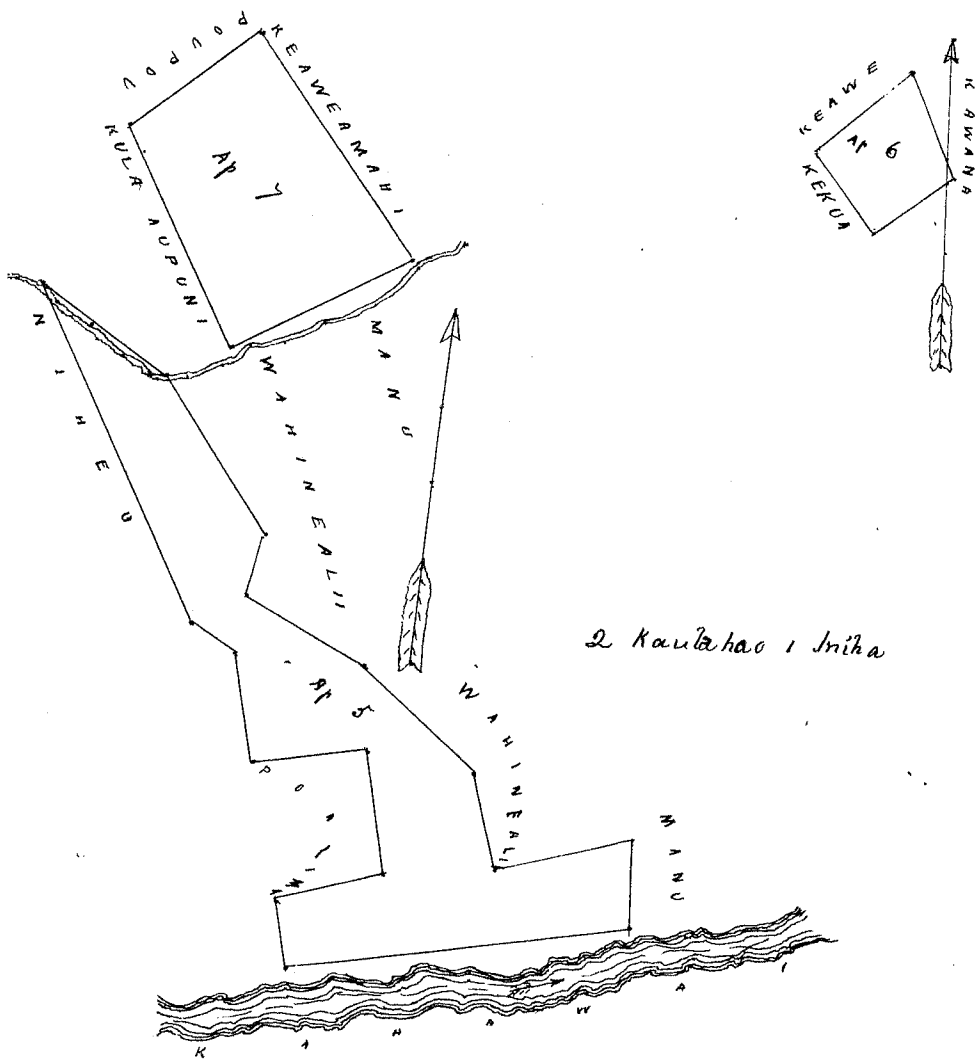
Apana 7 ma Keia i Palama e hromaka ma Ke Kiki Keana. Keia a piti ana me Ke Poupon & Mahinealii a e holo AK 33° Ni 252 Kk ma Ke palana. Ke Keia Anapuni AK 46 3/4° Ni 176 Kk ma Ke Poupon Ke 42° Ni 272 Kk ma Ke palana. Keawe amahi i Keia p. 5. Ke 37 1/4° Ni 121 Kk ma Ke palana. Poalima me Manu, Ke 66 1/4° Ni 96 Kk ma Ke palana. Mahinealii a hiki ma Kahi i hromaka: a ma ia anapuni 5/100. Ke Eka ma Ke Keia a pan loa e Kolu me 52/100 Eka.

C Bailey

Mea ana aina

Mar 1852





Uku Pau Loa 16

W. L. Lee
 G. M. Robertson
 J. H. Smith
 J. Kaulahao

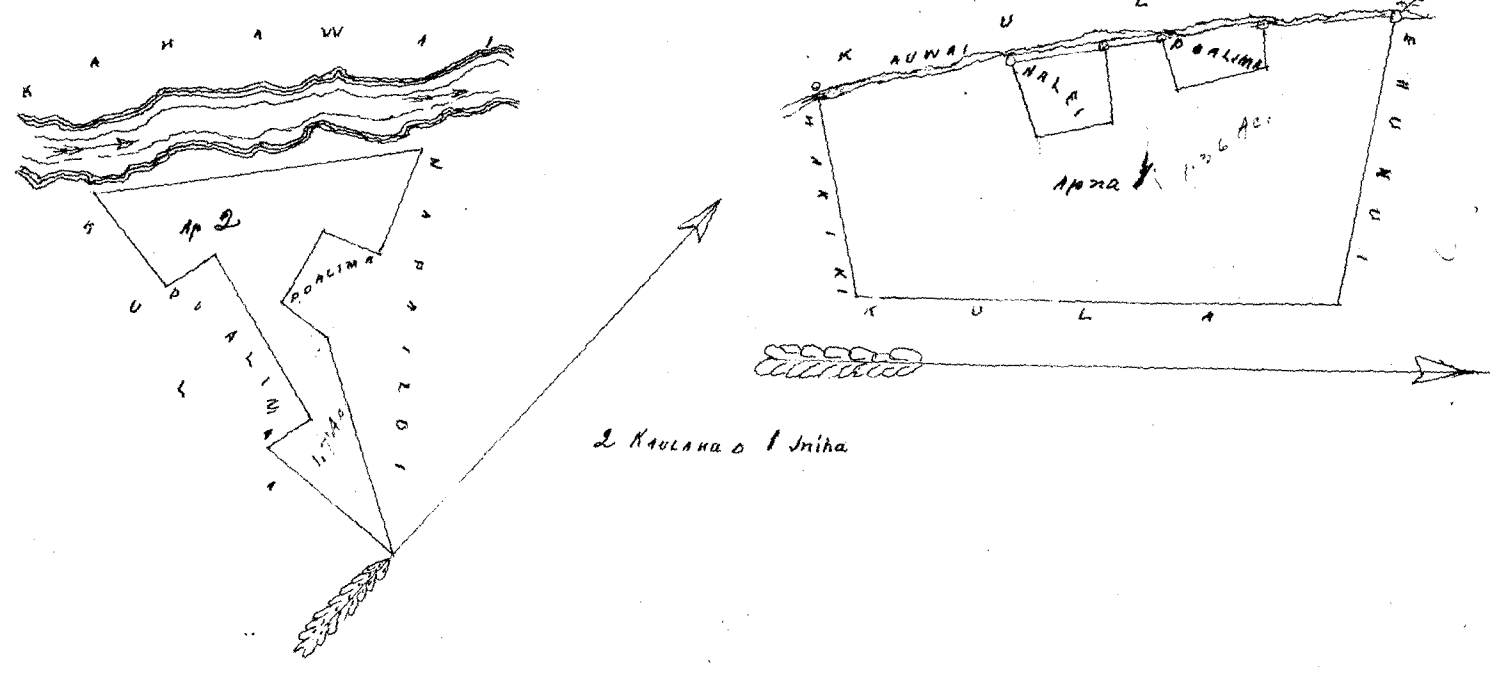
Honolulu June 21 1852

Hele 2374 Kaha Waikepu Mea

Palapala o Ke ana ana i Ke Kuleana 2374 no Kaha aka eia make oia
 o Mano Ka hivilina ma ka ili o Ohe Waikepu Motupuni o Mani
 Apana 1 E hoomaka ma ka Puhala i ka auwai kiki a ka o Keia e pili
 ana me ke Chumui a e holo ke 72' ki 323' kh ma ka palena o ke Chumui
 i ke Kula, ke 6 1/2' ki 516' kh ma ka palena Kula aupuni ke 85 1/2' ki 226' kh
 ma ka palena o Kikiki i ka auwai Ak 1 3/4' ki 207' kh ma ka auwai a
 hiki i ke Kahi - Ak 4 1/2' ki 82' kh ma ke Kahi ke 89' ki 81' ma ke Kahi
 Ak 1 1/4' ki 58' kh ma ka auwai i Kahi Poalima Ak 3 3/4' ki 75' kh ma ke
 Poalima Ak 1 1/4' ki 100' kh ma ke Poalima ke 87 1/2' ki 44' kh ma ke Poa-
 lima Ak 1 1/4' ki 147' kh ma ka auwai a hiki i Kahi i hoomaka i ma
 ia anapuni 1 36/100 Eka.

Apana 2 E hoomaka Ke ana ma ke Pili i Kina o Keia apana e
 pili ana me ke Koa maluna o ka auwai a e holo ke 77 1/2' ki 173' kh ma
 ka palena o ke Kula aupuni Ak 4 1/2' ki 57' kh ma ka palena o Poalima
 Ak 8 3/4' ki 198' kh ma ka palena o Poalima ke 8 1/2' ki 60' kh ma ka palena
 Poalima ke 89' ki 122' kh ma ke Kula aupuni - Ak 2 1/2' ki 35' kh
 ma ke Kahaawai a inapuni ke 51 1/2' ki 126' ma ke Kapaioi ke 64 3/4'
 ki 64' kh ma ke Poalima ke 25' ki 90' kh ma ke Poalima Ak 7 1/2'
 ki 58' kh ma ke Poalima ke 63 1/2' ki 117' kh ma ke Kapaioi ke 71 1/4'
 ki 120' kh ma ke Kaha a hiki ma Kahi i hoomaka i a maloko
 oia anapuni 35/100 Eka a maloko o Keia Kuleana Kookahi me 7/100 Eka

C. Bailey ma ana aino



Uku Pau Loa
 W. L. Lee
 G. M. Robertson
 J. H. Smith
 J. Kekaulahao

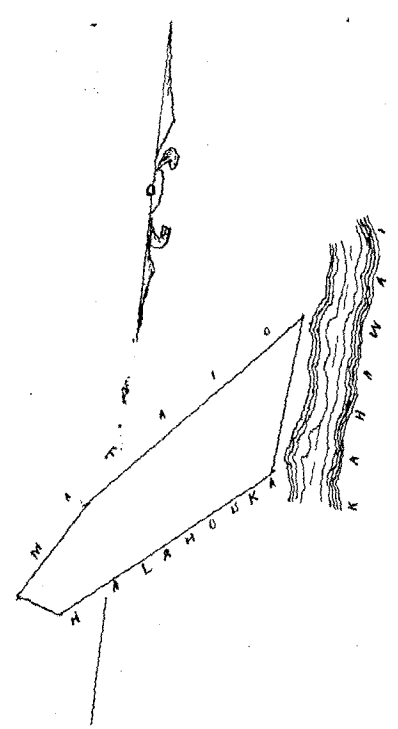
Honolulu June 21 1852

Uku 3106 Kapuaiaawa Waikapu Maui

Kuleana 3106 no Kapuaiaawa Waikapu Maui
 Moo Kahi me Pahale ili. Kaopala E hoomaka ana ke Kahawai Piki
 Akau e pili ana me Matais a e holi ke 6' Ke 165' Akh e pili ana me ke
 Kahawai ke 50 1/2' Ke 280' Akh e pili ana me Katakouka Ak 71 1/2' Ke 45' Akh
 e pili ana me ke Katakouka Ak 31 1/2' Ke 122' Akh e pili ana me Ma-
 tais Ak 43 1/2' Ke 308' Akh e pili ana me ke Matais a hiki i Kahi
 i hoomaka i 3/70 Eka

April 16 1852

E Bailey
 Mea ana aina



Uku Pau Loa
 W. L. Lee
 G. M. Robertson
 J. H. Smith
 J. Kekaulahao

Honolulu Oahu June 21 1852

Helu 6385 Kamakaipoa Waikapu Maui

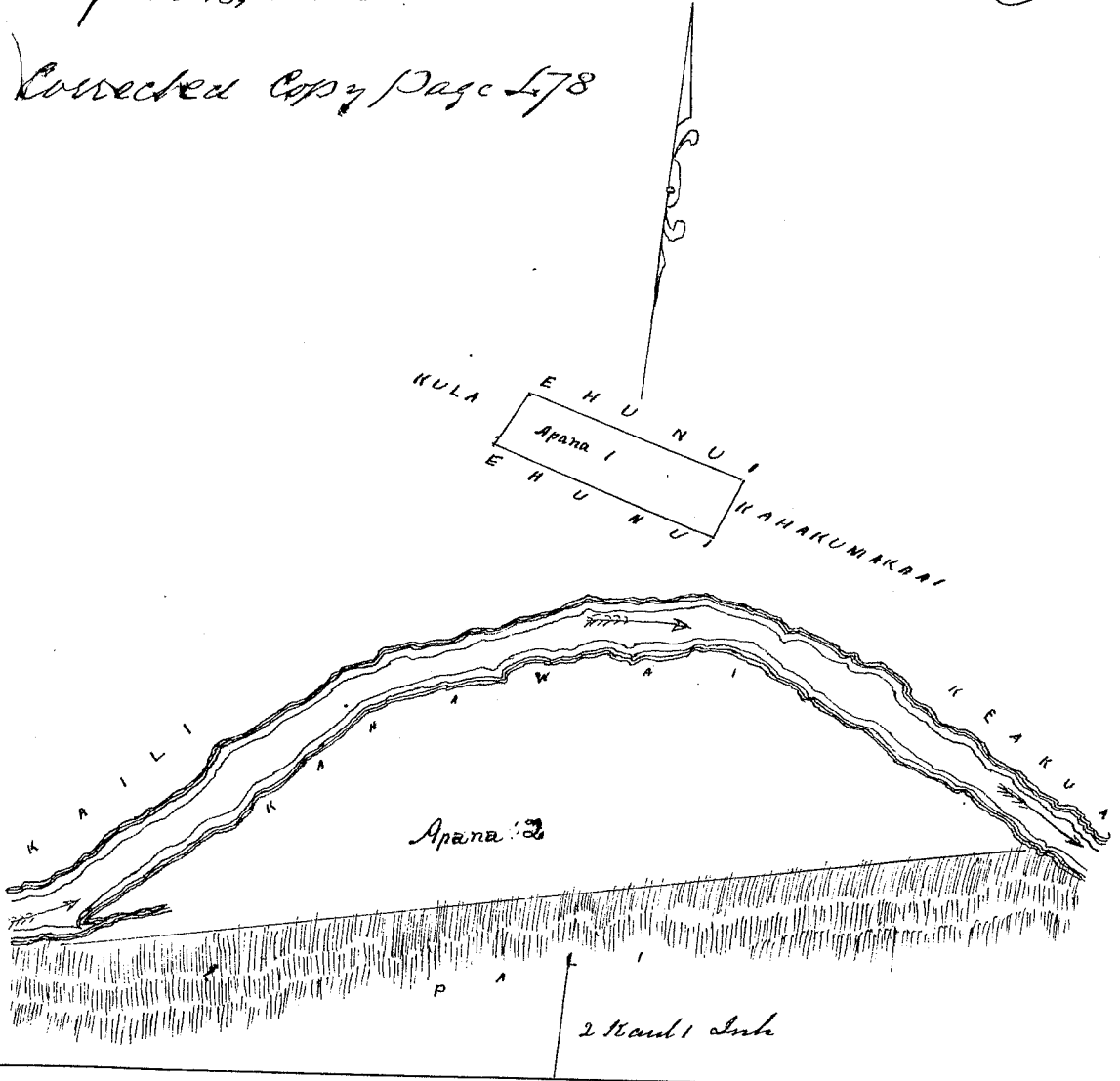
Kulana 6385 no Kamakaipoa Waikapu Maui
 Apana 1 Ili. Piko Ke E hoomaka ma Ka auwai Kiki Aka e pili
 ana me Chumai a. e holo Ke 70^o 45' 25" Sth e pili ana me Chumai
 Ke 28^o 45' 30" Sth ma Ke Kahakumakasi Ke 69¹/₄ Ke 258 Sth
 e pili ana me Ke Chumai Ke 34^o 45' 70" Sth e pili ana
 me Ke Kulu i Kahi i hoomaka i $\frac{17}{100}$ Eka

Apana 2 Ili. Kamahala E hoomaka ma Ke Kiki ma
 uka a Komohana hoi Kahi e hadle i Ke Kahawai a
 hiki ma Kahi e pili hoi ai Ke Kahawai me Ka pali
 ulaila hoi Ke 80³/₄ Ke 1045 Sth ma Ka pali i Kahi i hoo-
 maka i $\frac{194}{100}$ Eka

Ke Mahuka Ka Apana 3
 April 15, 1852

E Bailey

Corrected copy page 478



Uku Pau Loa 75
 W. L. Lee
 G. M. Robertson
 J. H. Smith

Honolulu 21 June 1852

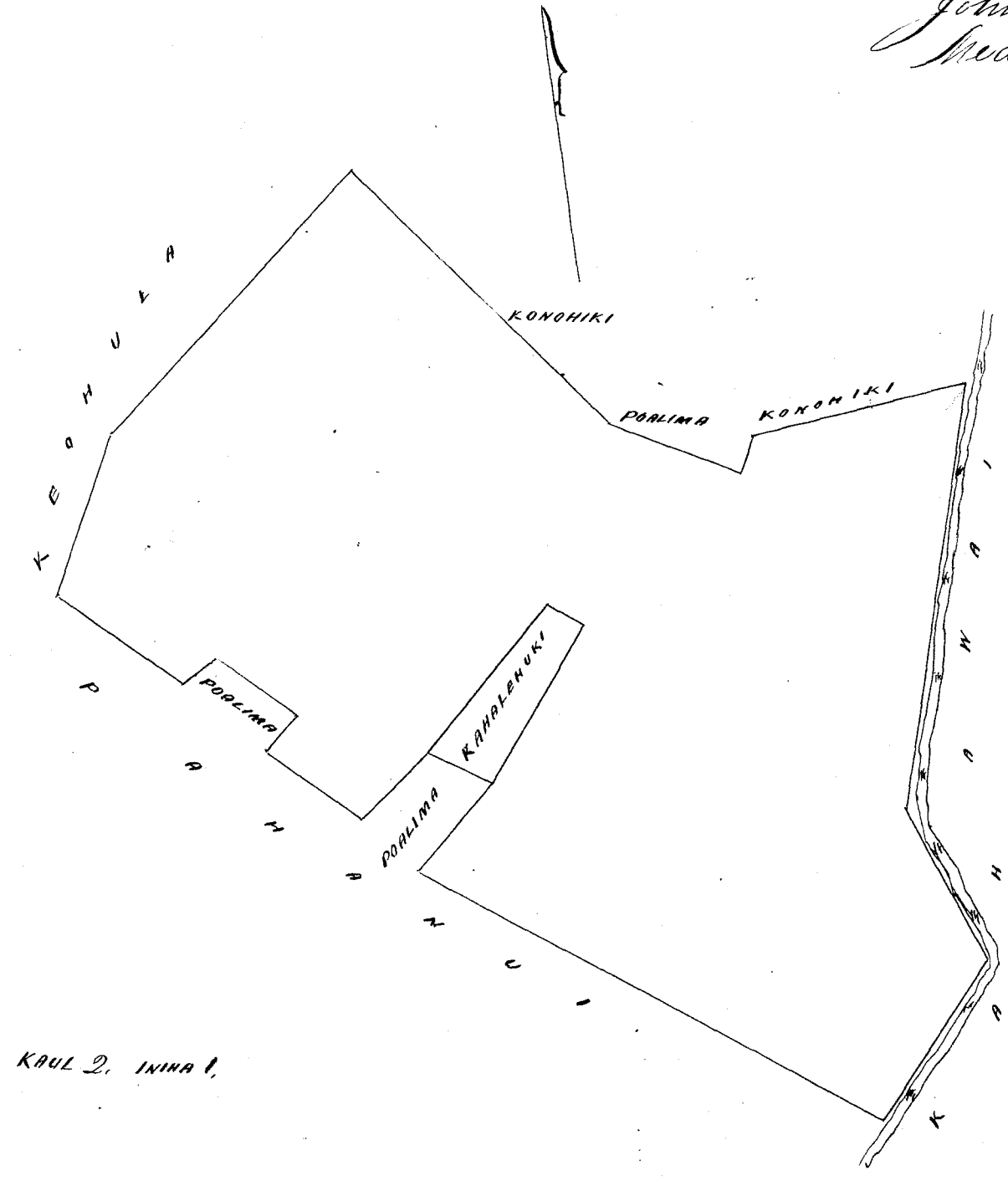
Helu 3252 Lanai Ahikuli Lanai

Ili Pohua. Ahikuli. Chomaka ke ana ma ke kiki
 kikina a hoi e pili ana me ke Kahawai.

Hema	84 ^o	Komohana	276 Sth.	Kula.
Hema	26 ¹ / ₄ ^o	Komohana	48 "	Falima.
Hema	62 ^o	Komohana	175 "	"

Akau	27°	Komohana	4.53	M.	Kula.
Keema	49 3/4°	Komohana	4.45	"	Keoukula.
Keema	27°	Komohana	2.16	"	"
Keema	47°	Keikina	1.93	"	Pahani.
Akau	59 1/2°	Keikina	.49	"	Palima.
Keema	46 1/4°	Keikina	1.25	"	"
Keema	46°	Komohana	.62	"	"
Keema	48°	Keikina	1.44	"	Pahani.
Akau	53 1/4°	Keikina	1.16	"	Palima.
Akau	41 1/2°	Keikina	2.37	"	Kahalehuki.
Keema	57 1/2°	Keikina	.56	"	"
Keema	35°	Komohana	2.37	"	"
Keema	48°	Komohana	1.46	"	Palima.
Keema	53°	Keikina	6.64	"	Pahani.
Akau	40°	Keikina	2.44	"	Kahawai.
Akau	20 1/4°	Komohana	2.09	"	"
Akau	16°	Keikina	5.45	"	" a hiki
ma kahi i hoomakai a maluku oia					Anapuni 17 58/100 Cka.

John S. Gower,
Mea Ana Aina.



Uku pau loa \$ 8.00

Honolulu January 27, 1853.
 W. L. Lee
 J. Kekaulaheo
 J. H. Smith
 G. M. Robertson

Hulu 8314. Sekipi. (Hulaila. Hamatua poto.

Apana 3. Ahupuaa Hulaila. Hamatua poto. Maui.
Ehommaka ke ana ma hiki Hikitina o keia e pili
ana me ka Loko.

Hema	47 1/2	Komohana	1.80	Sh.	Hula.
Maui	38 1/4	Komohana	4.08	"	"
Maui	50 1/4	Hikitina	1.87	"	Hoi.
Hema	37	Hikitina	4.00	"	Loko: a hiki

ma hiki i komohai, a maluku via Anapuni 18/100 Eka.

Apana 4. Ii Makoloko Ahupuaa Hulaila. Ehommaka.
ke ana ma ke hiki Hema o keia ma ke Katakawai.

Maui	27	Hikitina	4.84	Sh.	Hula.
Maui	46	Komohana	17.60	"	"
Hema	61	Komohana	0.58	"	Papohaku.
Maui	55 1/2	Komohana	2.69	"	"
Hema	54 1/2	Komohana	1.78	"	"
Hema	pinoi		2.05	"	Hula.
Hema	57 1/2	Hikitina	2.59	"	Papohaku.
Maui	52	Hikitina	3.84	"	"
Hema	45	Hikitina	2.28	"	"
Hema	57	Komohana	2.55	"	"
Hema	70 1/2	Hikitina	8.90	"	"
Hema	16 1/4	Komohana	2.04	"	"
Hema	53 1/2	Hikitina	8.64	"	Hula, a hiki

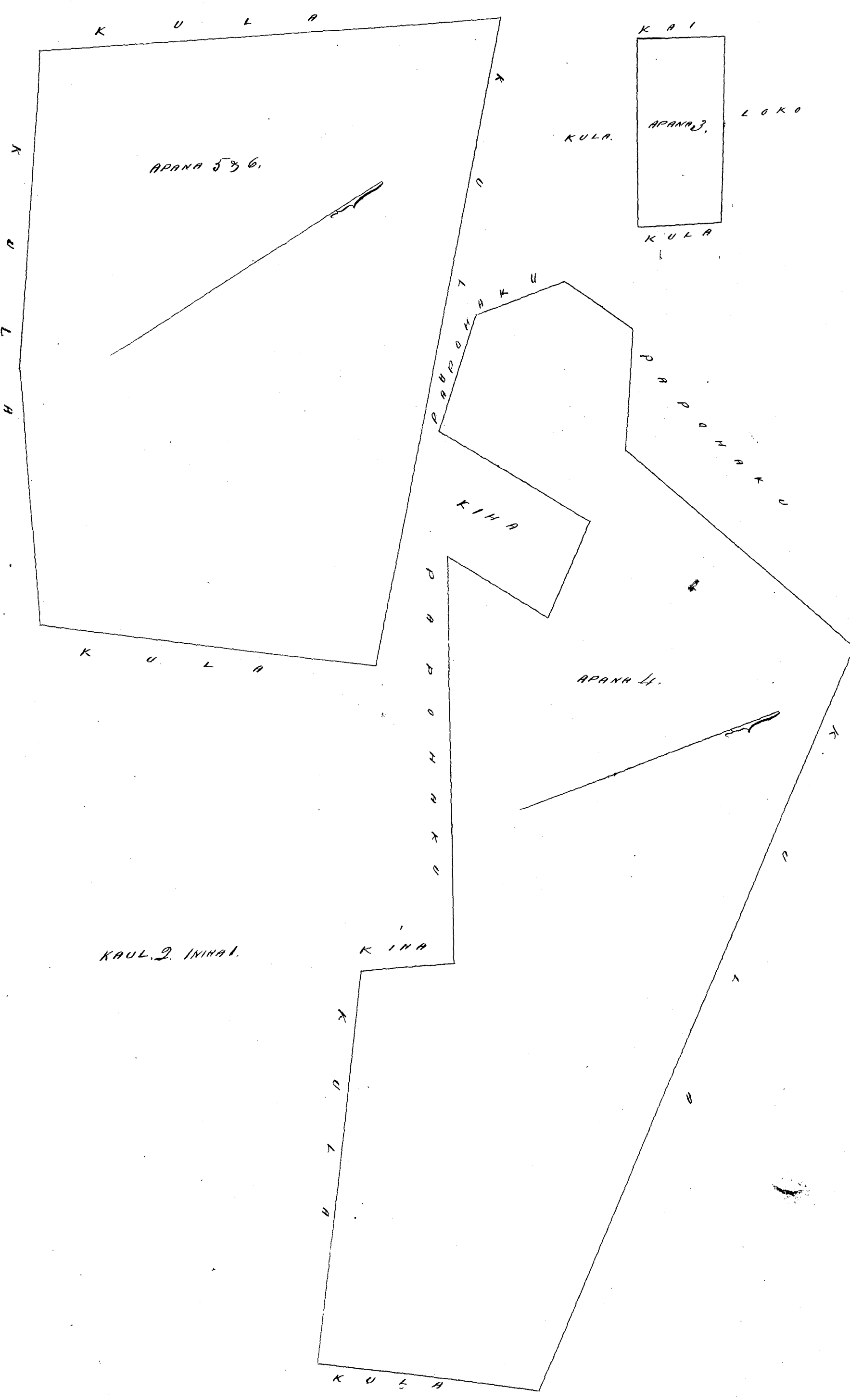
ma hiki i komohai, a maluku via Anapuni 14 2/100 Eka.

Apana 5 & 6. Ii Suaiti. Ahupuaa, Hulaila Hamatua poto.
Ehommaka ke ana ma ke hiki Hikitina o keia e pili ana me ka
Wiliwili.

Hema	38 1/2	Komohana	17.40	Sh.	Hula.
Maui	62 1/4	Komohana	5.28	"	"
Maui	53 1/2	Komohana	6.94	"	"
Maui	28	Hikitina	10.13	"	"
Hema	46 1/4	Hikitina	14.23	"	" a hiki

ma hiki i komohai a maluku via Anapuni 11 7/100 Eka.

John. S. Gover.
Ma ana ana.



W. L. Lee
G. M. Robertson
J. Kaulahao
J. H. Smith

Honolulu January 27, 1858.

Uku 5443. Kiti.

Kamakaupoko, Maui.

Apana 1. Ili Hakalaea, Ahupuaa o Paia.

Ohomaka ke ana ma ke kiki Heikina o keia pili me Heia.

Heia 25 1/2" Komoana 3.36 Sh. Heia.

Maui 65" Komoana 6.00 " Pali.

Maui 29 1/2" Heikina 2.86 " Kula.

Heia 70" Heikina 5.90 " Pali, a kiki

ma kahi i koomakai, a maloko via Anapuni 180/100 Eka.

Apana 2. Ili Hakalaea, Ahupuaa Paia. Ohomaka ke ana

ma ke kiki Heikina o keia.

Heia 26" Komoana 2.68 Sh. Kula.

Maui 71 1/2" Komoana 6.54 " Pali.

Maui 26" Heikina 2.68 " Kula.

Heia 71 1/2" Heikina 6.54 " Pali, a kiki

ma kahi i koomakai, a maloko via Anapuni 1 13/100 Eka.

Apana 3. Ili Hakalaea. Ohomaka ke ana ma ke kiki Heikina o keia.

Heia 31" Komoana 2.95 Sh. Kula.

Maui 47" Komoana 8.10 " Pali.

Maui 31" Heikina 2.95 " Kula.

Heia 47" Heikina 8.10 " Pali, a kiki

ma kahi i koomakai, a maloko via Anapuni 2 27/100 Eka.

5.23

Apana 4. Ili Kahanaui Ahupuaa o Paniau. Ohomaka ke ana ma ke kiki Maui o keia.

Heia 36" Heikina 2.22 Sh. Pali matama.

Heia 22 3/4" Komoana 1.25 " " "

Heia 53" Heikina 2.61 " " "

Heia 74 1/2" Heikina 7.35 " " "

Heia 44" Heikina 1.78 " Mauka

Maui 74 1/2" Komoana 8.04 " Pali malalo.

Maui 33" Komoana 3.88 " mauana.

Maui 22 3/4" Heikina 1.25 " " "

Maui 36" Komoana 2.22 " " "

Maui 60 1/2" Heikina 1.85 " Pololu, a kiki

ma kahi i koomakai, a maloko via Anapuni 2 79/100 Eka.

Apana 6. Ili Ohia, Ahupuaa Paniau. Ohomaka ke ana ma ke kiki Komoana Heia o keia.

Maui 42 3/4" Komoana 12.65 Sh. Pali.

Maui 19" Komoana 16.50 " " "

Maui 58 1/2" Heikina 1.43 " Poalima.

Heia 4" Komoana 2.95 " Pali.

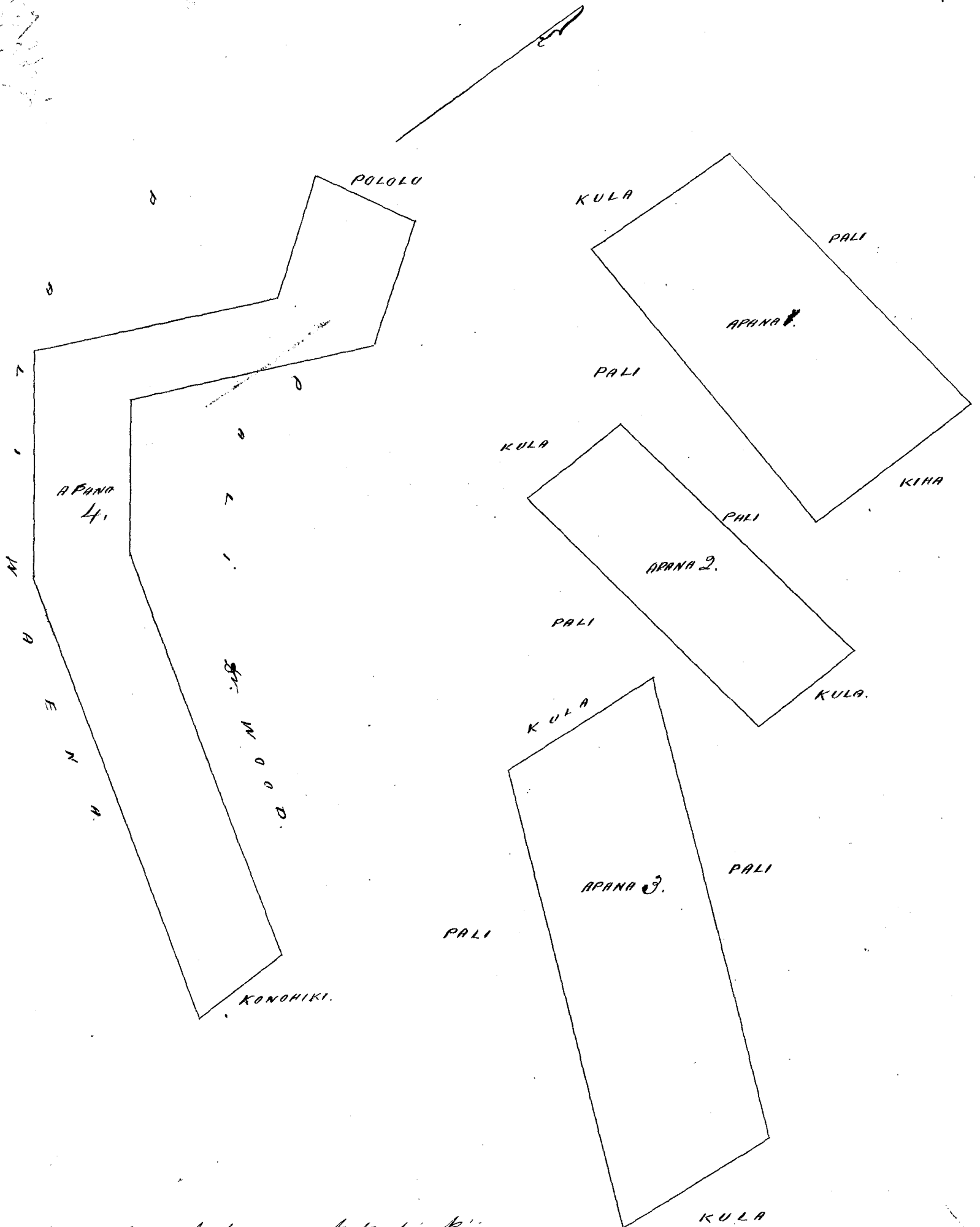
Hema	58 1/2°	Hikina	1.66	Sh.	Pali.
Hema	26 3/4°	Hikina	8.00	"	"
Hema	23 1/2°	Hikina	3.92	"	"
Hema	23 3/4°	Hikina	2.79	"	"
Hema	48 1/2°	Hikina	12.00	"	"
Hema	57 °	Hikina	1.67	"	"
Ahu.	85 1/2°	Konohana	7.24	"	Kaunama.

a hiki ma kahi i koomakai, a malako via Anafuni 9 5/100 Eka.

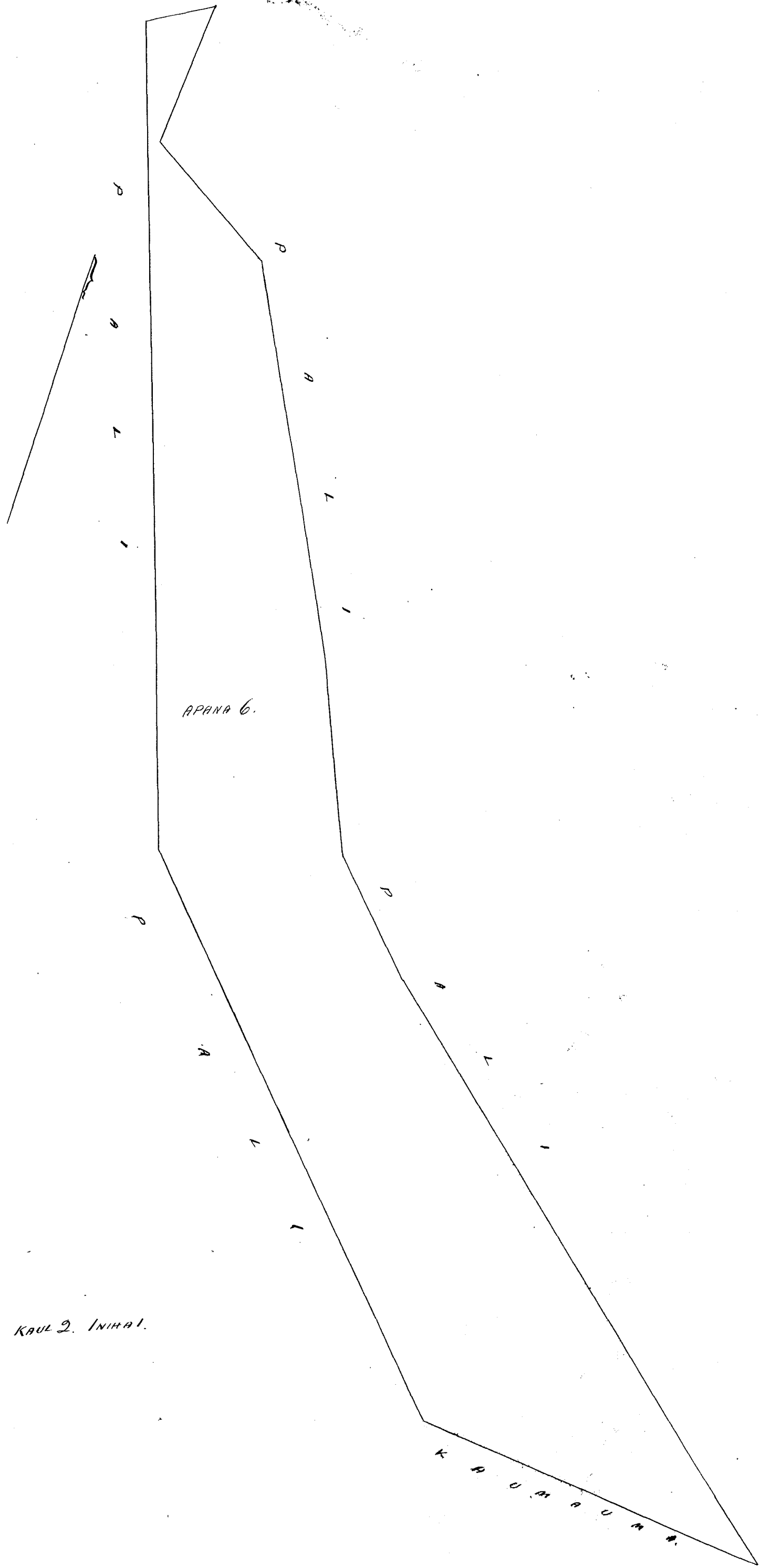
Apana 5. Ua maki ole via.

John S. Gover.
Mea ana aina.

1.75
1.75
2.79
2.79
7.24



ma kela arao kakeahi kii.



APANA 6.

KAUL 2. INIHAL.

K A U M A U M A

Unupauloa \$12.00

W. L. Lee
G. M. Robertson
J. H. Smith
J. Bekaulahas

Honolulu January 27, 1853.

Heleu 8468. Kamakaala. Kamakuaoko. Swani.

Ahana 1. Mahale 1. Uli, Piihama, Ahupuaa Paia, Choomaka ke ana ma ke kiki Akau o keia.

Keema	61 1/2°	Komohana	4.96	Sh.	Kula.
Keema	58 1/2°	Komohana	5.96	"	"
Keema	32 3/4°	Heikina	4.57	"	"
Akau	67 3/4°	Heikina	10.52	"	"
Akau	27 1/4°	Komohana	5.83	"	" a kiki

ma kahi i komakahi, a maloko via Anapuni. 5 68/100 Eka.

Mahale 2. Choomaka ke ana ma ke kiki Akau keia.

5.68
2.20
2.76
1.2
11.54

Keema	18°	Komohana	5.71	Sh.	Kula.
Keema	69 3/4°	Heikina	2.82	"	Manui
Keema	61°	Heikina	1.57	"	"
Akau	33°	Heikina	5.64	"	Kunhiki.
Akau	65°	Komohana	5.86	"	Poei, a kiki

ma kahi i komakahi, a maloko via Anapuni 2. 9/100 Eka.

Ahana 2. Uli, Hakabaeva, Ahupuaa Paia. Choomaka ke ana ma ke kiki Keema o keia, e pili ana me ke kiki wa Pa.

Akau	17 1/2°	Komohana	5.40	Sh.	Papohaku.
Akau	62 3/4°	Heikina	3.83	"	"
Keema	17 1/2°	Heikina	5.40	"	Kula.
Keema	62 3/4°	Komohana	3.83	"	Papohaku.

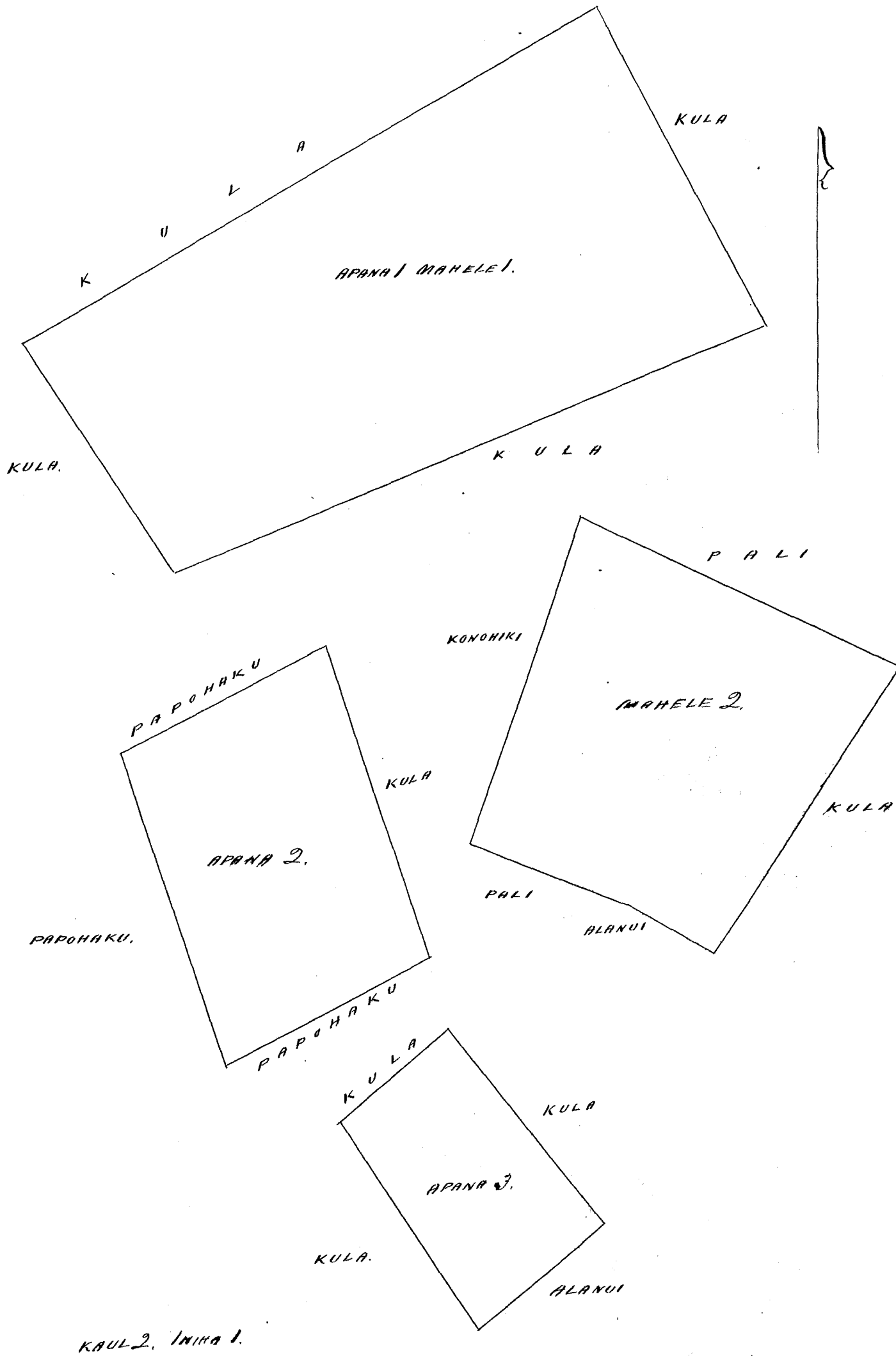
a kiki ma kahi i komakahi, a maloko via Anapuni 2. 9/100 Eka.

Ahana 3. Uli Anapuni, Ahupuaa o Paia. Choomaka ke ana ma ke kiki Komohana o keia.

Akau	51 1/2°	Heikina	2.39	Sh.	Kula.
Keema	38°	Heikina	4.10	"	"
Keema	49 1/2°	Komohana	2.67	"	Manui.
Akau	34 1/4°	Komohana	4.07	"	Kula, a kiki

ma kahi i komakahi, a maloko via Anapuni 1. 2/100 Eka.

John J. Power
Mia ana ana



KAUL 2. INIHA 1.

Uku paau loa

\$ 10.00

W. L. Lee
G. M. Robertson
J. H. Smith
J. Kekaulahas

Honolulu January 27. 1853.

Apuna 1. Mahale 1. Ili. Makahuna. Ahupuaa Paia.
 Chomaka ke ana ma ke kahi Awa o keia.

Keena	43°	Keikina	2.20	Sh.	Suba.
Keena	54 1/4°	Kumohana	2.58	"	"
Awa	37 1/2°	Kumohana	2.47	"	"
Awa	61°	Keikina	2.37	"	" a kahi
ma kahi i hoomakai, a maloko oia Anapuni					34/100 Eka.

Mahale 2. Chomaka ke ana ma ke kahi Awa o keia, mai ke kahi Keena o ka Mahale 1.

Keena	19 1/2°	Kumohana	2.94	Sh.	
Keena	49 1/2°	Keikina	5.63	"	Papuhaku.
Keena	18°	Kumohana	4.73	"	Suba.
Awa	52°	Kumohana	6.41	"	"
Awa	30 1/2°	Kumohana	2.35	"	"
Awa	57 1/2°	Keikina	4.34	"	Papuhaku.
a kahi ma kahi i hoomakai, a maloko oia Anapuni					3 22/100 Eka.

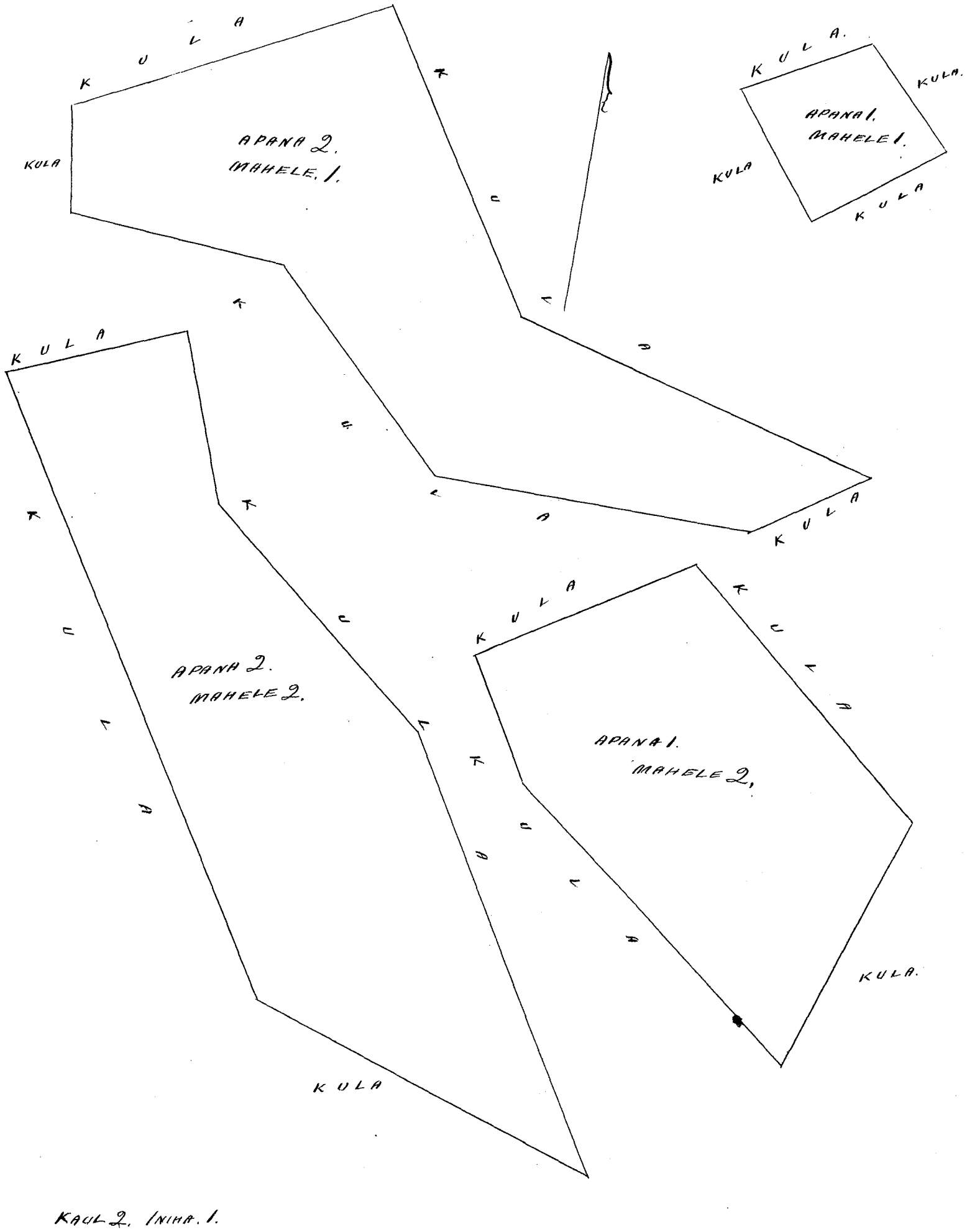
Apuna 2. Mahale 1. Ili. Pahia. Kamakuapoko. Chomaka ke ana ma ke kahi Kumohana o keia.

Keena	9°	Keikina	1.78	Sh.	Suba.
Keena	86°	Keikina	3.68	"	"
Keena	45°	Keikina	4.42	"	"
Keena	89 1/4°	Keikina	5.40	"	"
Awa	54 1/2°	Keikina	2.28	"	"
Awa	75 1/2°	Kumohana	6.48	"	"
Awa	31 1/2°	Kumohana	5.67	"	"
Keena	62°	Kumohana	5.70	"	" a kahi
ma kahi i hoomakai, a maloko oia Anapuni.					4 26/100 Eka.

Mahale 2. Chomake ke ana ma ke kahi Kumohana o keia.

Awa	67°	Keikina	3.13	Sh.	Suba.
Keena	20 3/4°	Keikina	2.91	"	"
Keena	51°	Keikina	5.13	"	"
Keena	30 1/2°	Keikina	8.04	"	"
Keena	72°	Kumohana	6.31	"	"
Awa	32°	Kumohana	11.40	"	" a kahi
ma kahi i hoomakai, a maloko oia Anapuni.					4 90/100 Eka.

John. S. Gover.
 Ma Ana Cima.



Umu pau (wa) \$10.00

W. L. Lee
 G. M. Robertson
 V. H. Smith
 J. Kekaulahau

Honolulu January 27, 1853.

Aprana 2. Ili. Kalaematina, Haku.

Chromata ke ana ma ke kiki Hema o keia, ke kiki Kumuhanu Mau o Kamahualea.

Akau	67°	Hikina	1.52	Sh.	ma ka Pali.
Akau	49 3/4°	Hikina	3.28	"	"
Hema	51°	Hikina	2.96	"	Kula.
Hema	69°	Hikina	3.77	"	mo kela awa.
Akau	13°	Hikina	4.74	"	ma ka Pali.
Akau	51 1/2°	Kumuhanu	3.55	"	"
Akau.	35 1/2°	Kumuhanu	6.44	"	"
Hema	89°	Kumuhanu	4.48	"	"
Hema	85°	Kumuhanu	3.40	"	mo kela awa.
Hema	39°	Hikina	6.81	"	ma ka Pali.
Hema	8°	Kumuhanu	2.85	"	"
Akau	85 1/2°	Kumuhanu	1.82	"	"
Hema	36 1/4°	Kumuhanu	3.72	"	"
Hema	27 1/4°	Kumuhanu	2.42	"	"
Hema	46 1/4°	Hikina	1.74	"	"
Akau.	18°	Hikina	1.50	"	mo kela awa.

a kiki ma kahi i hoomakai, a maloko oia Anapuni. 10.43/100 Eka

Aprana 3. Ili. Kahi, Haku. Chromata ke ana ma ke kiki Kumuhanu Hema o Keia, ke kiki Hikina Hema o keia.

Akau	9°	Kumuhanu	3.32	Sh.	ma ka Kahi.
Akau	6°	Hikina	3.42	"	ka Pali.
Akau	51 1/4°	Kumuhanu	3.95	"	"
Akau	20 3/4°	Hikina	2.11	"	"
Akau	38°	Kumuhanu	1.88	"	a kiki kela awa.
Hema	28 1/2°	Kumuhanu	4.10	"	ma ka "
Hema	36°	Hikina	2.54	"	"
Hema	28°	Hikina	1.38	"	"
Hema	3 1/4°	Hikina	7.81	"	"
Akau.	55°	Hikina	3.61	"	" a kiki

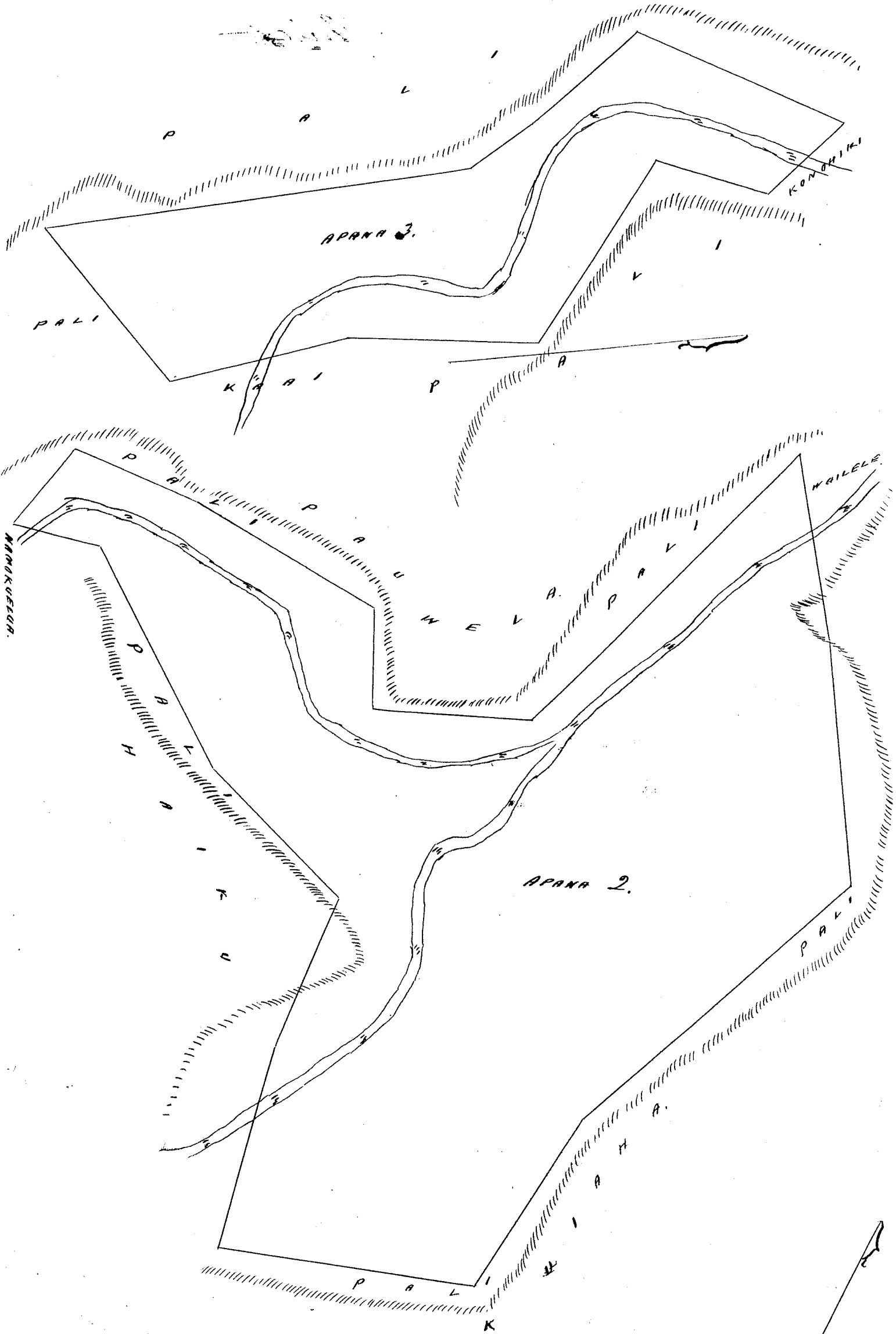
ma kahi i hoomakai, a maloko oia Anapuni 38 1/100 Eka.

Aprana 4. Ili. Kalaetini. Chromata ke ana ma ke kiki Hikina o keia e pili ana me ke Kahawai.

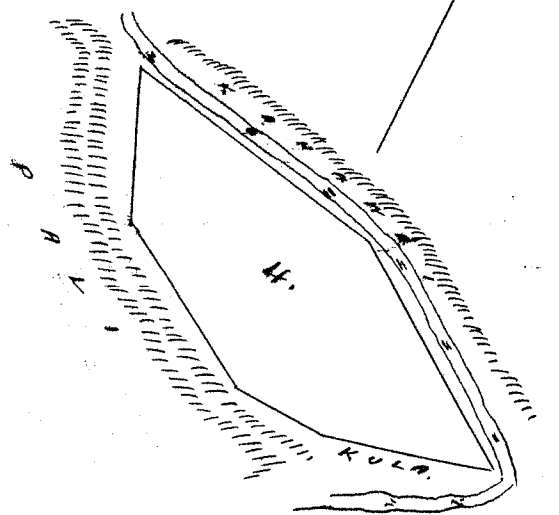
Hema	75 1/4°	Kumuhanu	1.94	Sh.	Kula.
Akau	87 3/4°	Kumuhanu	.98	"	"
Akau	38 1/4°	Kumuhanu	2.03	"	Pali.
Akau	23 3/4°	Kumuhanu	1.62	"	"
Hema	79°	Hikina	3.00	"	Kahawai.
Hema	56°	Hikina	2.64	"	" a kiki

ma kahi i hoomakai, a maloko oia Anapuni 68/100 Eka.

Johm. J. Power.
Ma ana ana.



Kaul. 2. Inha 1.



Uku paau loa \$10.00
W. L. Lee
G. M. Robertson
O. H. Smith
J. Kekaulahas

Honolulu January 27, 1883.

ʻOleu 3905 c. ʻIkaiki. Hamakua, Maui.

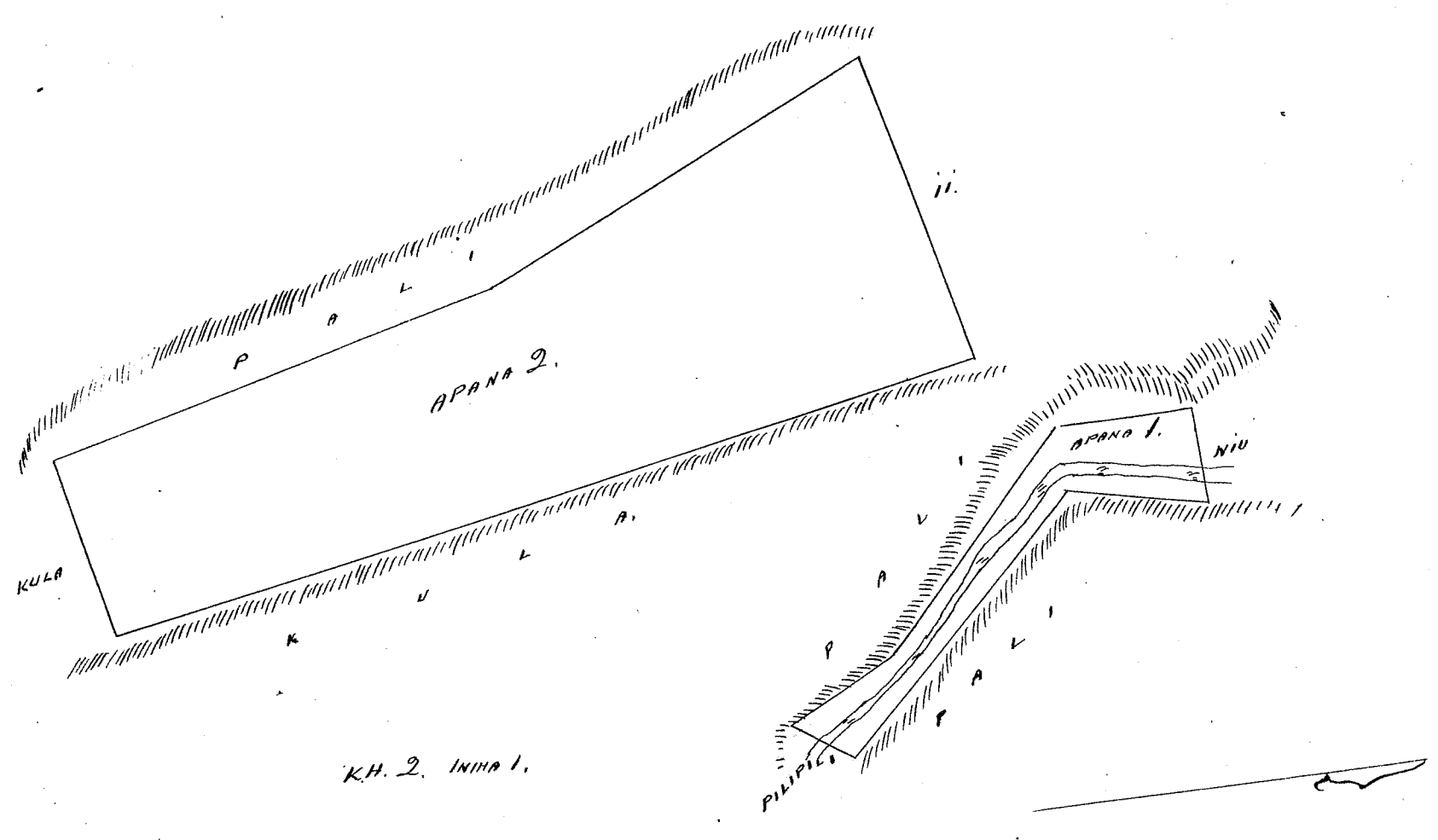
ʻApana 1. ʻIalapala ma ke ana ana i ke kuleana 3905 ʻIkaiki, ma na ili ʻEaliipali, Ahupuaa o Pauhela, ma Hamakua, Maui. Ohoonaka ke ana ma ke kiki ma nuka ʻEikina o Niu a e holo.

ʻIke	11 1/4	ʻIke	172	ʻIke	ma ka Pali.
ʻIke	112 1/4	ʻIke	4.19	"	"
ʻIke	32	ʻIke	81	"	ko Piliipili.
ʻIke	26 1/2	ʻIke	153	"	ko Pali.
ʻIke	46 1/2	ʻIke	3.73	"	"
ʻIke	1	ʻIke	1.57	"	"
ʻIke	88	ʻIke	1.15	"	ko Niu, a hiki ma kahi i hoomakai, a maloko ia Anapuni 4110 Oka.

ʻApana 2. ʻIli, Puhua. Kula, Ohoonaka ke ana ma ke kiki Ahupuaa ʻEema o keia.

ʻIke	78	ʻIke	2.32	ʻIke	avos ma nuka o keia.
ʻIke	16 1/4	ʻIke	11.14	"	ma ka pali maluna.
ʻIke	76 1/2	ʻIke	3.96	"	ko Piliipili.
ʻIke	24	ʻIke	5.37	"	ko Pali.
ʻIke	12	ʻIke	5.80	"	a hiki ma kahi i hoomakai, a maloko ia Anapuni 3157.00 Oka

John T. Gower,
Maui Ana Ana



K.H. 2. INHA 1.

W. L. Lee

J. H. Smith

G. M. Robertson

Honolulu Januari 27. 1853. I. Mekaunakaa

Helu 5005 Heve. (John White). Honokowai. Maui.

He ana ana i kekahi mau Apana ana. John White ma ke Ahupuaa o Honokowai, ma Kaanapali Maui.

Apana 1. Pahole. Chromaka ana ma ke kahi Maui Kihina. keia ana kahi i pili ana ai ia Pimoku, lona me Honohiki a i holo ana.

Maui	83°	St.	2.89	Kaulakaa ma ke Pimoku.
He	19 3/4	St.	2.56	" " " Pa.
He	78 1/2	St.	3.41	" Honohiki.
A.	8 1/2	St.	2.90	" " a hiki i kahi i hoomaka ai.
		St. i.	3	Puda 17 Puda.

Apana 2. Puda mahaia. Chromaka ana ma ke kahi Maui keia ana ma kahi i pili ai ia C. Pa. a me ke Honohiki. a i holo ana.

Uma			1.60	Kaulakaa ma ke C. Pa.
He	82°	St.	20.32	" " " " a hiki i kekahi.
A.	86°	St.	1.42	" " " Honohiki.
He	2°	St.	2.00	" " " "
He	8°	St.	5.20	" " " "
A.	82°	St.	12.24	" " " Wm Shaw.
He	86°	St.	35.07	" " " "
Maui			9.26	" " " Honohiki.
A.	77 1/2	St.	.27	" " " a hiki i kahi i hoomaka ai.
		St. i.		15 Eka. 3 Puda. 15 Puda.

Lahainalua

Maraki 23. 1852.

He ana ana i kekahi mau Apana ana. John White ma ke Ahupuaa o Honokowai ma Kaanapali Maui.

Apana 3. Niwa Puda. Chromaka ana ma ke kahi Maui Honohiki. keia ana ma kahi i pili ai ia J. Kavaikini, lona me William Shaw. a holo ana.

He	2 1/2	St.	10.50	Kaulakaa ma ke William Shaw.
A.	85°	St.	4.93	" " " Pa.
A.	56	St.	7.76	" " " "
A.	11 1/4	St.	1.75	" " " "
A.	46°	St.	8.83	" " " " " Hoapili."
He	82 1/2	St.	17.82	" " " Soba. Kavaikini.
		St. i.		7 Eka. 2 Puda. 27 Puda.

~~Uku paau loa~~ ~~8.20.0~~

See Page 539 for
Signatures

Honolulu Januari 27, 1853.

Hoku 4854 Mamoekawaha, Koolau, Maui.

Ke ana ana i kekahi apana Mamoekawaha ma ke
Okepuua "Keana" ma Koolau, Maui

Puuku ana Kolo. Chomaka ana i ke Kito
a me ka Poalima a holo aku.

He 86° 30' 1.08 Kaulahao ma ka Poalima,

A. 6° 30' 6.36 " " Kito,

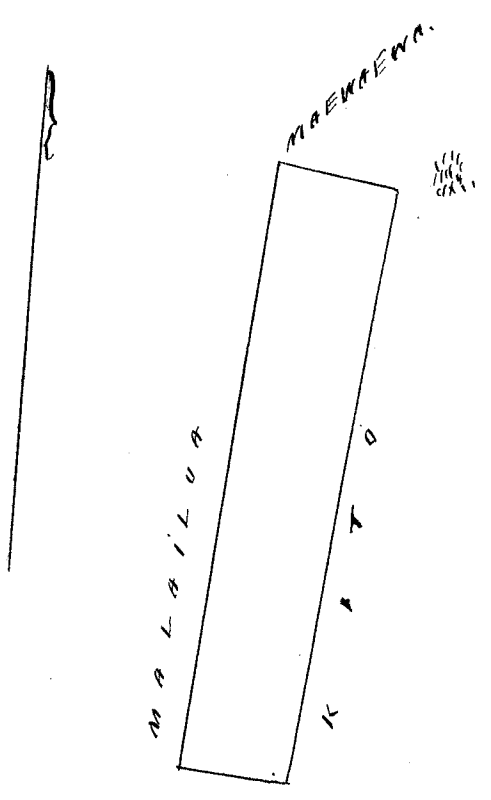
A. 82° 30' 1.23 " " Maewawa,

He 43 1/4° 30' 6.46 " " Mabalua, a hiki

i ka hiki i hoomaka ai, Ka ili 2 Puda, 39 Poda.

Lahaina
Februari 2, 1852

L. S. Wa.
Ma ana ana



~~Uku paau loa~~ 4.05

W. L. Lee
J. Kaulahao
J. H. Smith
G. M. Robertson

Honolulu Januari 27, 1853.

Apurua 1. Ili o Pihokui. Chomaka ma ka auwai kiki Akau
 o keia a e holo.

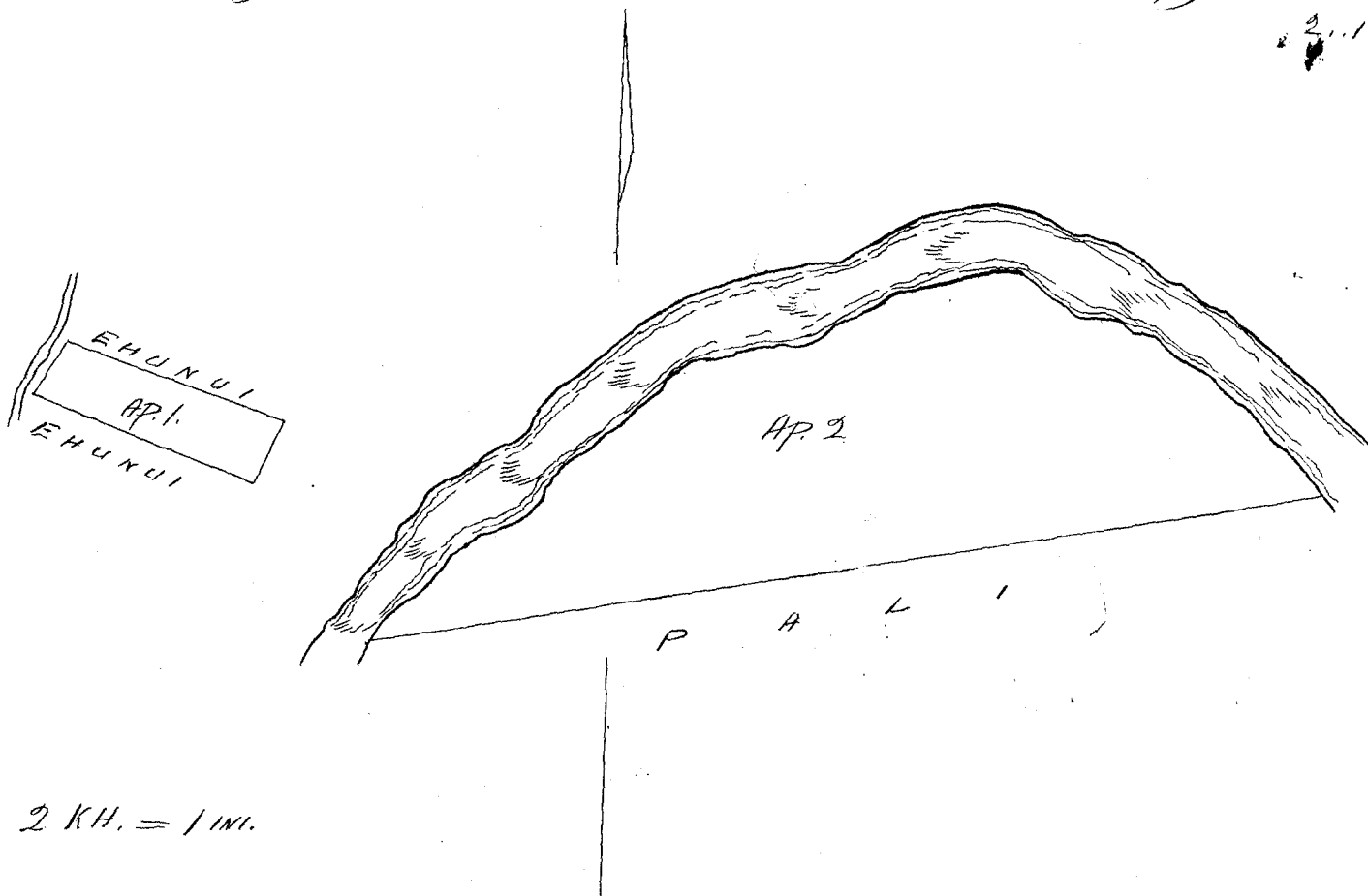
He. 34°	Sum.	70	Kh.	e pili ana me	Huwai.
He. 69 ¹ / ₄	Tit.	2.58	"	"	Chunui.
Akau 28°	Hi.	170	"	"	Kahakumakaai.
Ah. 70°	Ho.	2.54	"	"	Chunui, a kiki ma ke
kiki mua.					$\frac{17}{100}$ Eka.

Apurua 2. Ili o Kamauhaliu. Chomaka ma ke kiki Sum.
 a e holo ana.

Ah. 48 ¹ / ₄	Tit.	3.14	Kh.	e pili ana me	Kahawai.
Ah. 62 ³ / ₄	Hi.	4.40	"	"	"
He. 77°	Hi.	1.54	"	"	"
He. 51 ¹ / ₂	Hi.	3.38	"	"	"
He. 80 ³ / ₄	Ho.	10.45	"	"	pali, a kiki ma
ke kiki mua.					$\frac{194}{100}$ Eka.

Wailuku May 7. 1853.

Wa C. Bailey i ana.



Wai paau lua

W. L. Lee

J. Kekaulahao

J. H. Smith

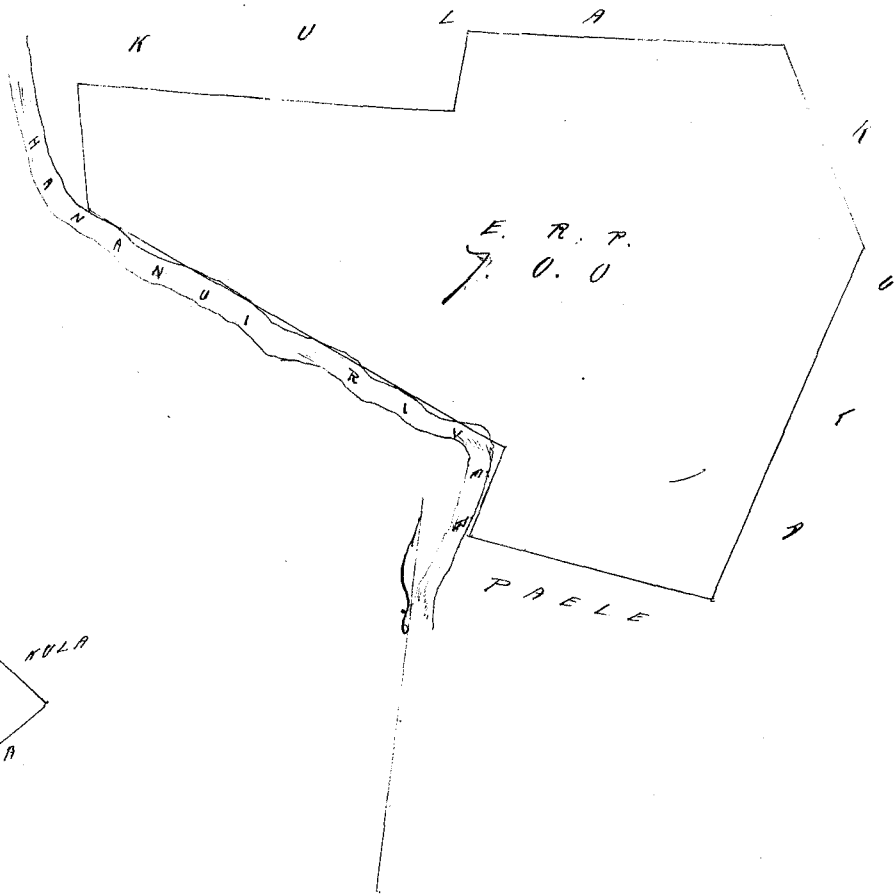
G. M. Robertson

1. Aina Kalo maloko i ka Ahupuna o Kapaa Puna Kauai
 Kahamui ka inoa. E hoomaka ana ma kahi puka ma ke kakawai o
 Kahamui, ma ke kupa Hikina a holo aku
 A. 13° Ke. 150/100 Kaul. e hiki ana i ke kakawai o Kahamui
 A. 68° Ke. 750/100 " " " "
 A. 13° Ke. 2 " " " "
 A. 86° Ke. 6 " " Kula o Honohiki
 A. 2° Ke. 130/100 " " " "
 A. 85° Ke. 5 " " " "
 Ke. 29° Ke. 345/100 " " " "
 Ke. 15° Ke. 610/100 " " " "
 a hiki i ka wahi i hoomaka ana, Eili ana } Eka

Ahuna 2. Pahale maloko o ke Kauhale o Pahi.
 E hoomaka ana ma kahi pa ma ke kahi Kema Hikina o ka pahale o
 Kala, uluila aku
 A. 42° Ke. 2 Kaul. i piti ana ma kupa ma Kula
 A. 56° Ke. 180/100 " " " "
 Ke. 42° Ke. 2 " " Kahi wai o Honohiki
 Ke. 56° Ke. 180/100 " " i ka pahale o Kala
 E ili ana } Puda 17 Perka

W. H. Pease

Kauai Novemaba 15/1851.



3 Kaul. 1 Inika

Wakapuuoa 7.

W. L. Lee
 J. Kekaula
 M. Smith
 G. M. Robertson

Honolulu Nov 8, 1852.

Kele 6667 Meika

Makaualepu Kona Hawaii

480

From Page 534 78. Canceled

Maloto o ke Ahupuaa o Makaualepu, Kona, Hawaii.

1. E hoomaka ana ma ke Kula o Konoehiki, ma kahi paku laau, alaila aku

A. 40° Kei. 2 ⁵⁰/₁₀₀ Koum. e pili ana i ma Eia o Konoehiki

Ke. 47° Kei. 2 ⁸⁶/₁₀₀ " " i ke kula "

Ke. 22° Ke. 3 ⁶⁰/₁₀₀ " " i kahi koala "

A. 35° Ke. 4 ²⁵/₁₀₀ " " i ke kula "

E ili ana 1 Eka.

2. Kula maloto o ke Ahupuaa o Kona (Kikimo Ili o Keaku, Penei na mokua) E hoomaka ana ma Maunapohaku ma kahi pohaku mui, a malaila aku

A. 84° Kei. 5 ⁵⁰/₁₀₀ Koum. e pili ana i kahi papohaku ma kula

Ke. 30° Kei. 1 ³⁰/₁₀₀ " " " "

Ke. 16° Kei. 3 ⁷⁰/₁₀₀ " " " "

Ke. 1° Ke. 2. — " " " "

Ke. 29° Ke. 2 ⁵⁰/₁₀₀ " " " "

Ke. 79° Ke. 8 ⁸⁵/₁₀₀ " " " "

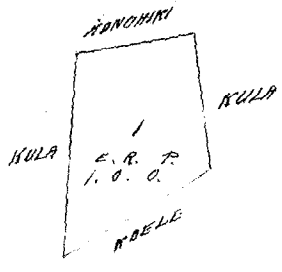
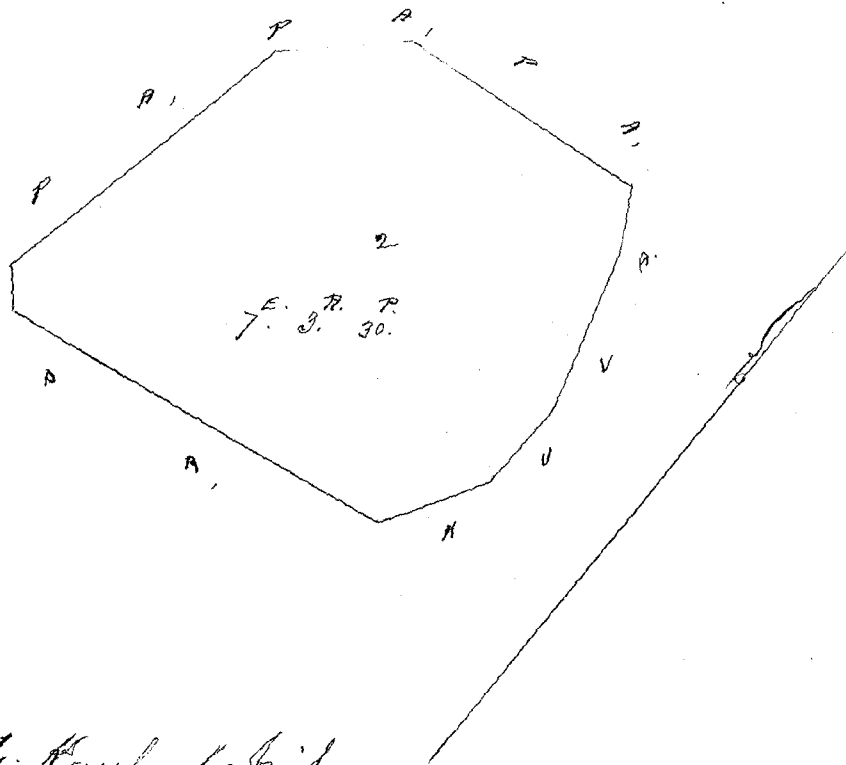
A. 40° Ke. 1. — " " " "

A. 10° Kei. 7 ¹⁰/₁₀₀ " " " "

~~A. 40° Ke. a hiki i kahi hoomaka ana, E ili ana 7 Eka, 3 Puka, 30 Pika~~

Hawaii Nov. 20/52

H. L. Peasey



1/2 Koum. 1/2 Meika

Ukupaoua

\$7.00

W. L. Lee
J. M. Kaulahao
J. H. Smith
G. M. Robertson

Honolulu Janwar 27, 1853.

From 255 Vol. 8.

Maloko o ka Umpuna o Hainika Halelea Hawaii.

1. Kula me Pahale, "Pukalunui" ka inoa. E hoouka ana ma ke kahawai o Hainika ma ke kapa Komohana, ma kahi pohaku, alaila aku

- A. 60° Ko. 2 ⁶⁰/₁₀₀ Kaul. e pili ana i ke kula o Honolulu
- A. 44° Hei. 11 ³⁶/₁₀₀ " " i kahi wai "Maidaaukalo"
- Hei. 65° Hei. 3. — " " i ke kula o Honolulu
- Hei. 40° Ko. 7. — " " i ke kahawai o Hainika
- Hei. 46° Ko. 4. — " " " "

E ili ana 2 Eka 3 Ruda 17 Perka

2. Kahi Loi maloko o ka Ili o Kapaele, Penei na mokuna E hoouka ana ma ke kahawai o Waimea, ma kahi pohaku ma ke kapa Komohana, alaila aku

- A. 55° Ko. 3 ⁸/₁₀₀ Kaul. e pili ana i na Loi o Honolulu
- Hei. 35° Ko. 2 ⁵⁴/₁₀₀ " " Puuauu
- Hei. 57° Hei. 2 ⁶⁷/₁₀₀ " " Honolulu
- A. 47° Hei. 2 ⁴⁷/₁₀₀ " " i ke kahawai o Hainika.

E ili ana 2 Ruda 30 Perka.

3. Ehuia Loi maloko o ka Ili o Kapaloa. "Kapaele" me "Mokokulii" ma inoa. E hoouka ana ma ke kahawai o Hainika, ma kahi pohaku ma ke kapa Komohana, alaila aku.

- A. 43° Ko. 4 ¹⁰/₁₀₀ Kaul. e pili ana i na Loi o Mahunoenā
- Hei. 49° Ko. 2 ⁵⁰/₁₀₀ " " Okiini
- A. Hei. 48° Ko. 70 puka " " "
- Hei. 45° Ko. 1 ⁷⁹/₁₀₀ Kaul. " " "
- Hei. 42° Hei. 4 ³⁰/₁₀₀ " " Kaimui
- A. 55° Hei. 4 ⁰⁶/₁₀₀ " " i ke kahawai o Hainika

E ili ana 1 Eka 2 Ruda 26 Perka.

4. Kahi Loi i Kapaele, Penei na mokuna. E hoouka ana ma ke Alanui ma ke kahi Akau Komohana o na Loi o Kimo, alaila aku

- Hei. 45° Hei. 3 ⁶⁰/₁₀₀ Kaul. e pili ana i na Loi o Kimo
- Hei. 41° Ko. 2 ⁵⁷/₁₀₀ " " i ke kula o Honolulu
- A. 41° Ko. 4. — " " i na Loi o Honolulu
- A. 51° Hei. 1 ⁴⁵/₁₀₀ " " i ke Alanui.

E ili ana 1 Ruda 33 Perka

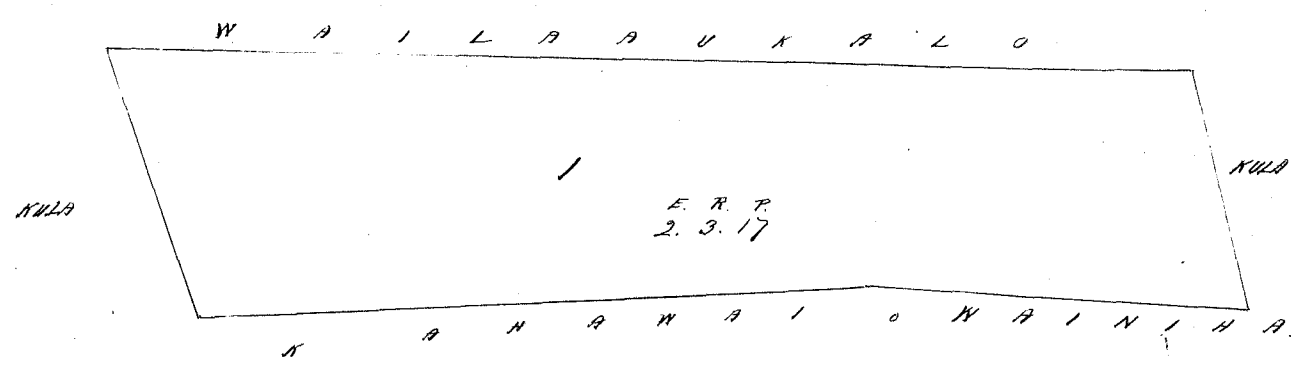
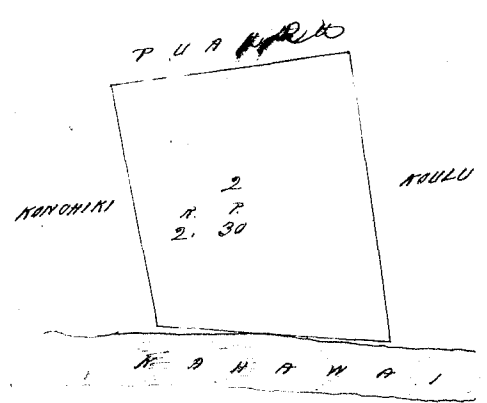
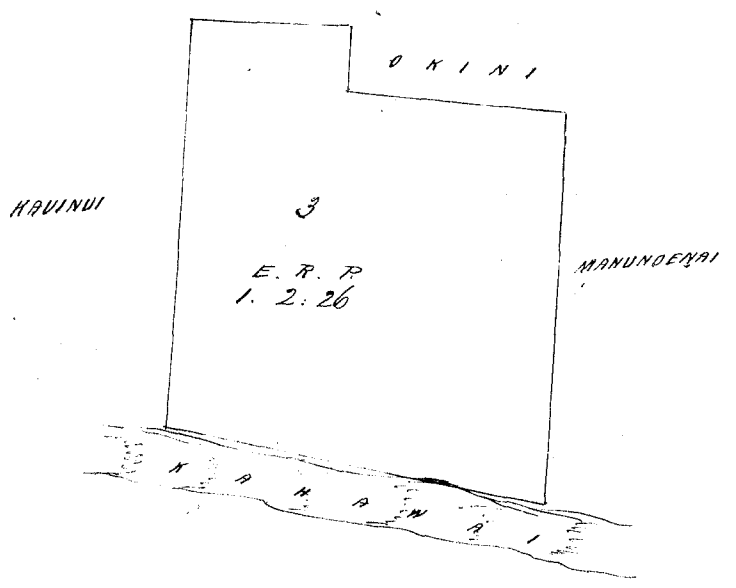
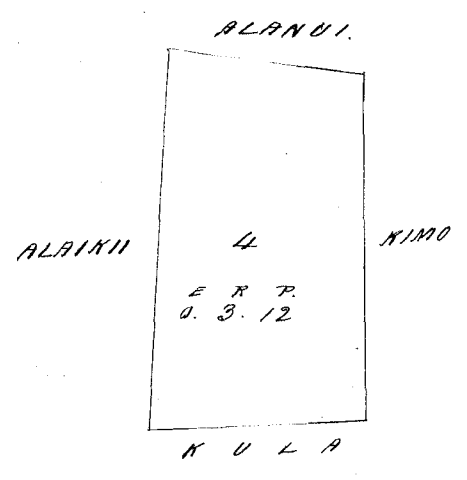
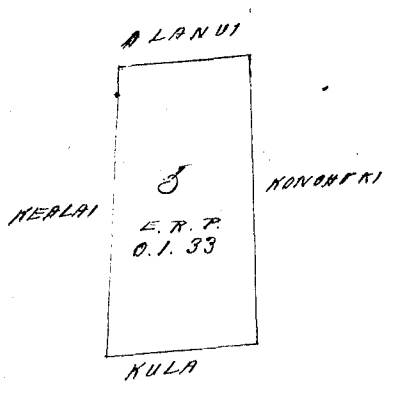
5. Kahi Loi, Kapaele. Penei na mokuna. E hoouka ana ma ke Alanui, ma ke kahi Akau Kikina o na Loi o Kealai, alaila aku

- Hei. 42° Hei. 3 Kaul. e pili ana i na Loi o Kealai
- A. 40° Hei. 1 ⁶⁰/₁₀₀ " " i ke kula o Honolulu
- A. 46° Ko. 3. — " " i ke Loi o Honolulu
- Hei. 40° Ko. 1 ⁴⁵/₁₀₀ " " i ke Alanui

E ili ana 1 Ruda 33 Perka

A. H. Pease

Hawaii Sept. 3, 1852.



2.3.17
 2.30
 1.2.26
 1.33
 1.93
 58.539

Ukupanloa

#6

W. L. Lee
 G. M. Robertson
 J. Kekaulaiao
 J. H. Smith

Honolulu Oct 5, 1853.

Heleu 3402. Poupon Waikapu. Maui.

Apana 4. Ii o Makailima. Waikapu. Maui.
Ehromaka ma ke kiihi mauka wa o keia apana
ma ke kakawai a e holo.

Hema 41° Hikiina 5.58 Ah. ma ke Kakawai.

Akau 74° Hikiina 4.20 " " " "

Akau 20° Hikiina 1.54 " " " " alaila holo ma
ka pali a hiki i ke kiihi mua. = 17/10 Eka.

Apana 5. Pahale Ii o Puhau. Ehromaka ma ka wao
Akau. a e holo.

Hema 69 1/2° Hikiina 1.86 Ah. ma ke Wiliama

Hema 26 Komohana 1.18 " " " Keaka

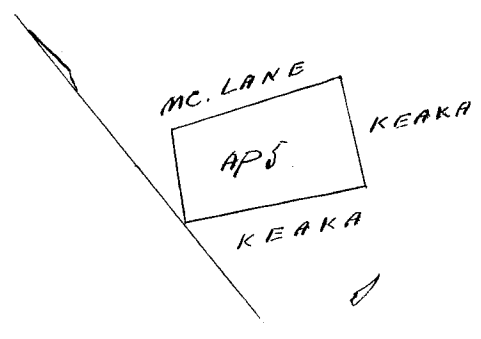
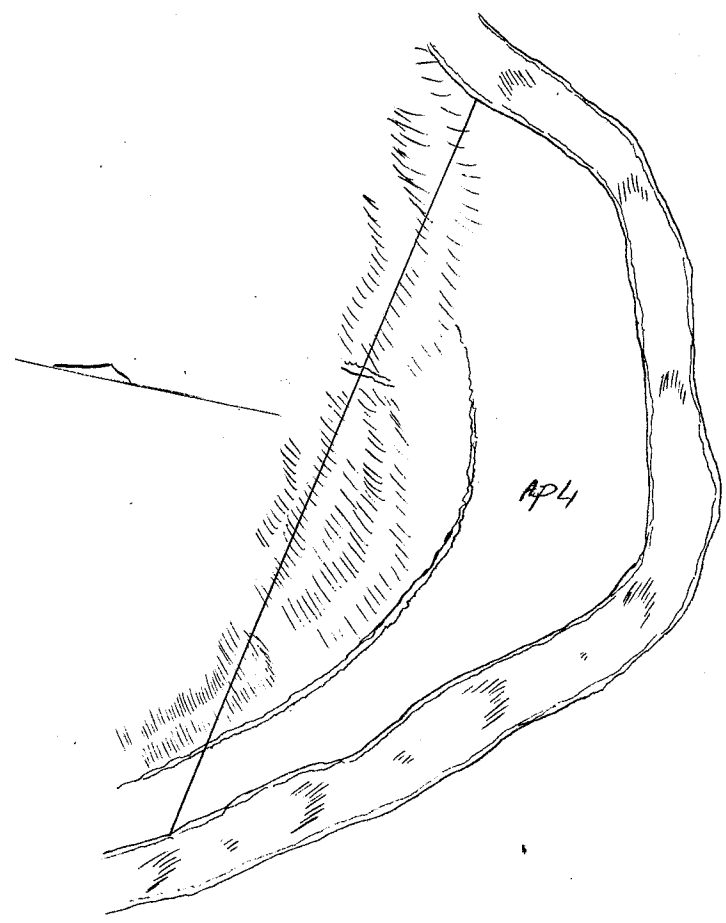
Akau 63° Komohana 1.95 " " " "

Akau 31° Hikiina .96 " " " " a hiki i ke kiihi
mua = 2/10 Eka

C. Bailey
Mea ana aina.

Wailuku Aug. 10. 1853.

.31 - 18
1.70
20
2.21



From Page 212 V8. awards.

Uku pau loa \$3.00

W. L. Lee
G. M. Robertson
J. M. Kaulaha
J. H. Smith

Honolulu Augate 29. 1853.

Heleu 460 Puhawehoe Waikapu. Maui.

Apana 3. Ii o Hoopahelo. Waikapu. Maui.
Ehromaka ke ana ana ke kakawai, kiihi Komohana
mauka wa, a e holo.

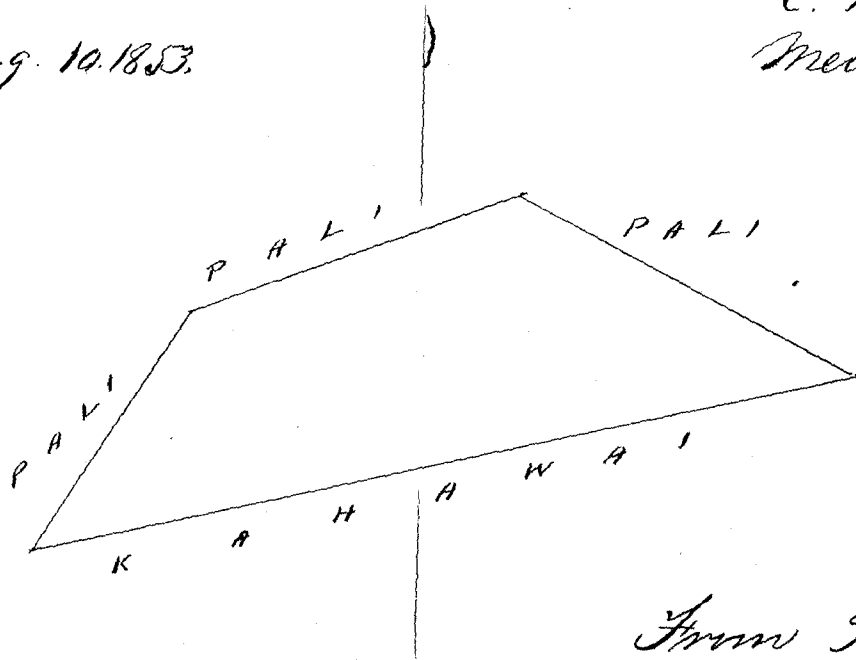
Akau 31° Hikiina 3.00 Ah. ma ka pali

Akau 67 1/2° Hikiina 3.65 " " " "

Ahena 65° Hihina, 4.00 Ah. ma ka pali.
Ahena 75° Komoana 8.88, " Kahawai, a hiki ma ke kiki
ama = 1 ⁴⁷/₁₀₀ Eka

Hailuku Aug. 10. 1853.

C. Bailey
Mea ana ana.



From Page 4. V. 8. Awards.

Ukupauna

\$2.00

Honolulu Augate 29. 1853.

W. L. Lee
G. M. Robertson
J. Kekaulaha
J. H. Smith

Lotu 8908 Kahiapaiole


Manowai, Molokai.

Manowai ili, Kapiioha, Molokai.

Apana 1. Chomaka ana ma ke kiki Hih. via aina a e kolo ana.
Ah. 35 1/2° Ho. 0.41 Kaul. ma ke Kaho. alaila He. 88 1/4° Ho. 0.99 1/2 Kaul. ma
ke Konoiki. alaila He. 78° Ho. 1.14 Kaul. ma ke Konoiki. alaila. He. 27 3/4°
Ho. 0.44 Kaul. ma ke Kalua. alaila He. 61° Ho. 0.32 Kaul. ma ke Kalua
alaila. Ah. 75° Ho. 1.00 Kaul. ma ke Waiohola. alaila. Ah. 79° Ho. 0.70 Kaul.
ma ke Waiohola. alaila. Ah. 69° Ho. 0.22 Kaul. ma ke Waiohola. a hiki
i kahi i hromaka ia. Ma ia Apana. 131 Amana.

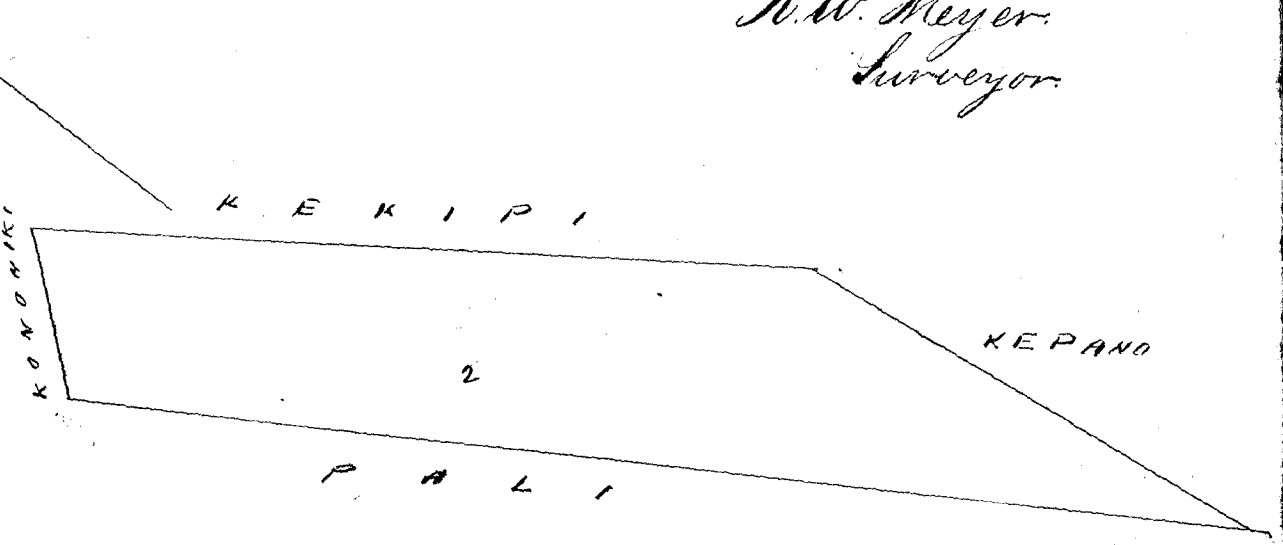
Apana 2. Chomaka ana ma ke kiki Ho. Ah. manae via
aina, a e kolo ana. He. 42° Ho. 3 Kaul. 62 pautu ma ke Konoiki. alaila.
He. 30° Ho. 25 Kaul. 00 pautu. ma ka pali. alaila. Ah. 6° Ho. 10 Kaul. 74
pautu ma ke Kepano. alaila. Ah. 33 1/2° Ho. 16 Kaul. 40 pautu. ma ke
Kekipi, a hiki i kahi i hromaka ia. Ma ia Apana 8 Eka
403 Amana.

P. W. Meyer
Surveyor.



an 1/2 in = 1 KAUL.

an 1/4 in = 1 KAUL.



Ukupa'aua \$6.00

W. L. Lee
G. M. Robertson
J. Kekaulaha
J. H. Smith

Honolulu Augate 29, 1853.

Helu 5060 Kalawaia Waiua, Koolau, Maui.

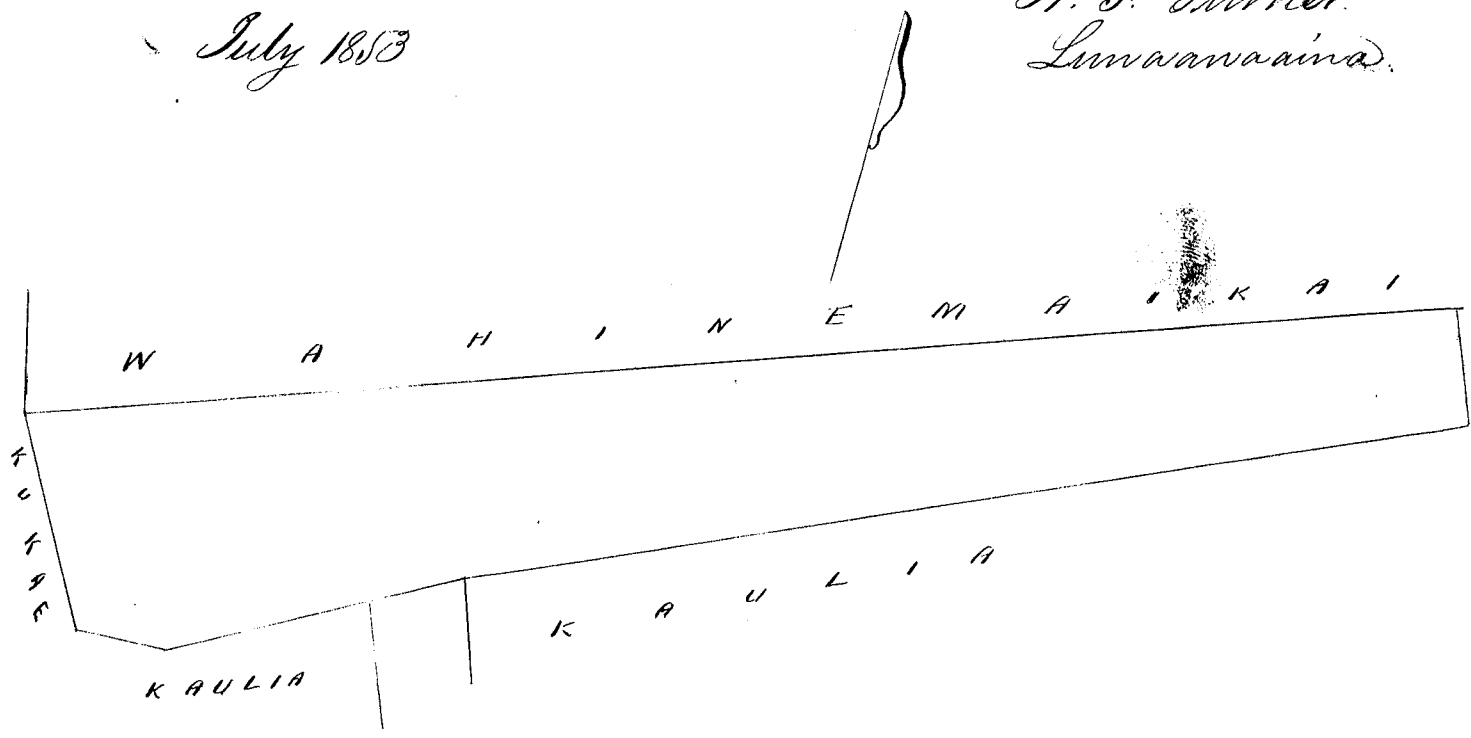
Mo ma Waieti, Waiua, Koolau, Maui.

Chomwaka ana ma ke kiki Hema, a e holo ana.

Akua 28° Komohana 230 paku. Kukae, Akua, 70° Hikina 1510 paku.
Wahinemakai, Hema, 22° Hikina 120 paku, Konoiki, Hema, 66°
Komohana 1070 paku Konoiki & Kaulia, Hema, 61 1/2 Komohana.
219 paku, Wahinemakai & Kaulia. Hema 89° Komohana 160 paku.
Kaulia, i ke kiki mua. 2. 67/100

July 1853

A. J. Turner
Lunawanaia.



Ukupa'aua \$5.00

W. L. Lee
G. M. Robertson
J. Kekaulaha
J. H. Smith

Honolulu Sepatemaba 3, 1853.

Helu 4772 Niiwi Waiua, Koolau, Maui.

Apana 1. Ii' o Makaku ana Waiua, Koolau, Maui.

Chomwaka ana ma ke kiki Akua a e holo ana.

Hema 53° Hikina, 258 paku, Konoiki, Hema 40° Komohana 543 paku.
Holowaa, Akua, 50° Komohana 90 paku, Konoiki, Akua, 40° Hikina.
53 paku, Poalima, Akua, 50° Komohana, 175 paku, Poalima.
Akua, 41° Hikina, 475 paku, Konoiki, a kiki i ke kiki mua.
1.32 Eka.

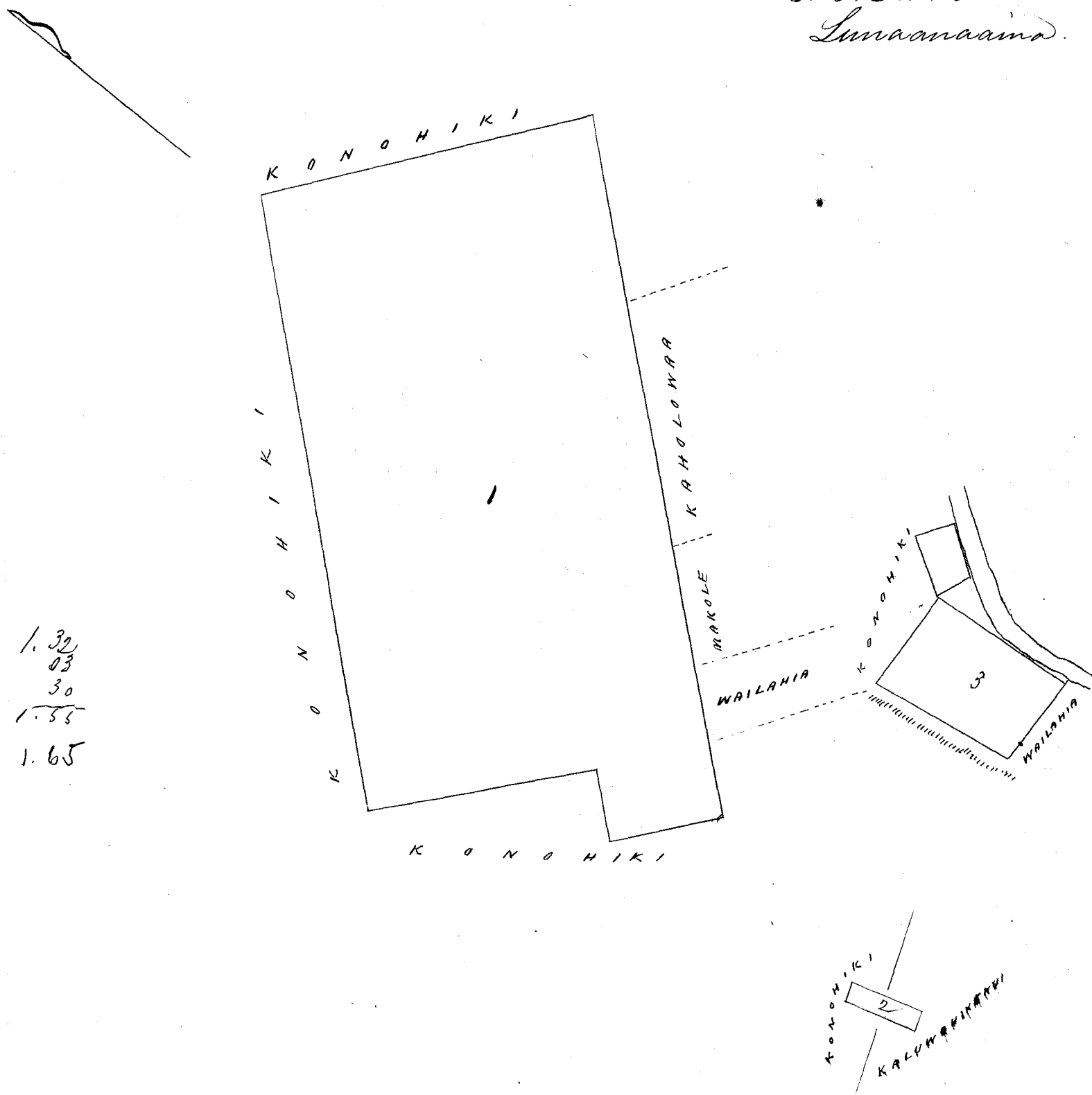
Apana 2. I'oi ma Waikani.

Chomwaka ana ma ke kiki Akua a e holo ana.

Hema 68 Komohana 30 paku, Kaluwahinemi, Hema 13° Hikina,
110 paku, Kaluwahinemi, Akua, 68° Hikina 25 paku, Konoiki.
Akua 13° Komohana 110 paku, Konoiki, a kiki i ke kiki mua.
0, 031 Eka

Apana 3. 3 Loima Maui. Choomaka ana ma ke kiki Akau, a e holo ana. Akau 56° Komoana, 30 paku. Konohiki. Hema 23° Komoana 48 paku, Konohiki. Hema 86° Komoana 80 paku, Konohiki. Hema 9° Hikiina 115 paku, Konohiki. Akau 85° Hikiina 72 paku. Wailahia, alaila e pili ma i ke kahawai, a hiki i ke kiki mua.

A. F. Turner
Lunaanaana.



Ukupaula

\$4.00

W. L. Lee
G. M. Robertson
J. Kekaulahas
J. H. Smith

Honolulu Sepatemaba 3. 1853.

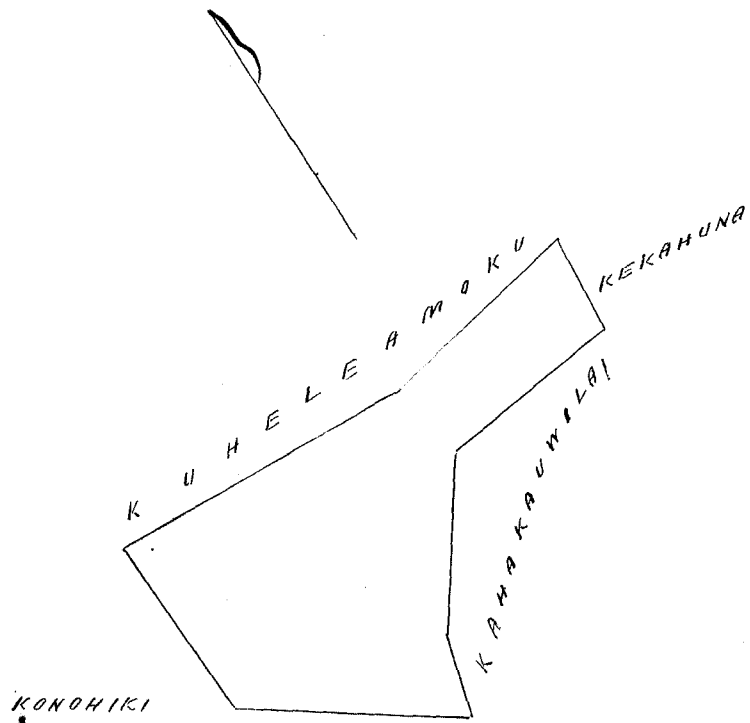
Helu 5056 Kumalani

Waiua, Iolau, Maui

Maui Komoana, Waiua. Iolau, Maui.

Choomaka ana ma ke kiki Akau, a e holo ana.

Hema 3° Hikiina, 200 paku, Konohiki. Hema 55° Hikiina, 247 paku, Konohiki. Akau 15° Hikiina 90 paku, Kahakauwila. Akau 15° Hikiina 190 paku, Kahakauwila. Akau 82° Hikiina 200 paku, Kahakauwila. Akau 6° Hikiina 100 paku, Kekahua. Hema 79° Komoana 230 paku, Kihelua. Akau 89° Komoana 335 paku, Kihelua. i ke kiki mua. 1,008 Eka. A. F. Turner. Lunaanaana.



Ukupauloa

\$4.00

W. L. Lee
G. M. Robertson
J. Kekaulahao
J. H. Smith

Honolulu September 3, 1853.

Lot 5065th Kachilae.

Wailua, Maui.

Apua 1. Ili. Hemonahua.

Chomaka ana ma ma ke kiki Akau, a e holo ana.

Hema 31° Komoana 120 paku, Wakaapu, Hema 15° Komoana 310 paku, Kekahuna, Hema 80° Kikina 84 paku, Kamauna, Akau 21° Kikina 400 paku, Komoa, Akau 62° Komoana 100 paku, Kiwai, a hiki i ke kiki mua, $0 \frac{42}{100}$ Eka.

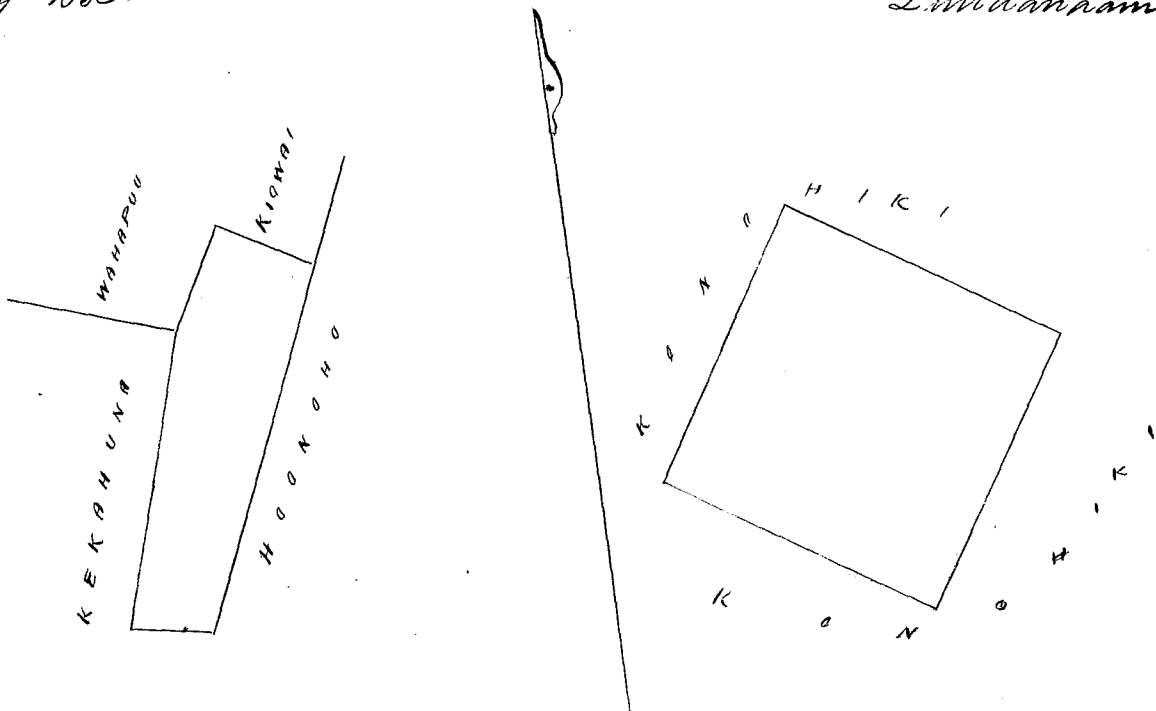
Apua 2. Pahale.

Chomaka ana ma ke kiki Akau, a e holo ana.

Hema 59° Kikina 158 paku, Konoiki, Hema 31° Komoana 158 paku, Konoiki, Akau 59° Komoana, 158 paku, Konoiki, Akau 31° Kikina 158 paku, Konoiki, a hiki i ke kiki mua, $\frac{1}{4}$ Eka.

July 1853.

A. J. Turner
Limaanaima.



Ukupaunoo \$4.00

W. L. Lee
G. M. Robertson
J. Kekaulahao
J. H. Smith

Honolulu September 3. 1853.

Helu 4779 Kaiapua

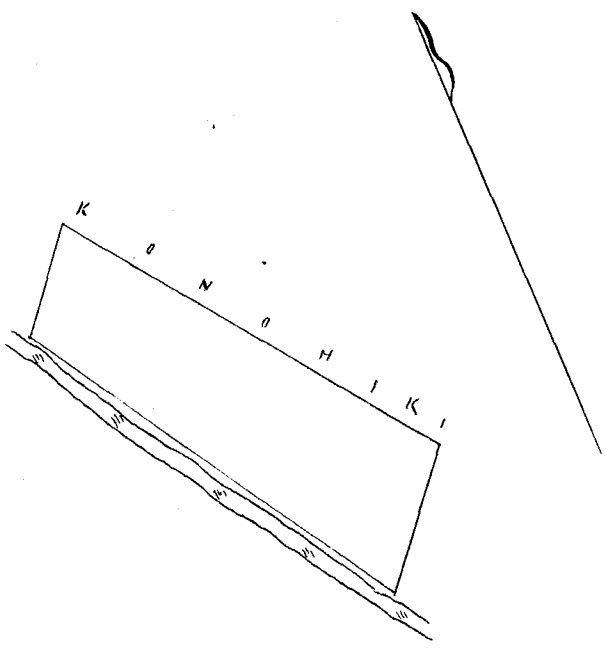
Waiua. Koolau. Maui.

Mooaima ma Keononahu. Waiua. Koolau. Maui.

Choomaka ana ma ke kiki Akau a e holo ana, He ma 36° Hikiina
459 paku. Konoiki. He ma 41° Konoikana. 250 paku. Konoiki. Akau. 31° Kono-
kana. 470 paku. Kahaawa. Akau. 41° Hikiina 180 paku. Konoiki. a kiki i
ke kiki mua. 0.62 Eka.

July 1853.

A. F. Turner
Lunaanaia.



Ukupaunoo \$4.00

W. L. Lee
G. M. Robertson
J. Kekaulahao
J. H. Smith

Honolulu September 3. 1853.

Helu 5030 Kekahuna

Waiua. Koolau. Maui.

Apana 1. Mo ma Keononahu.

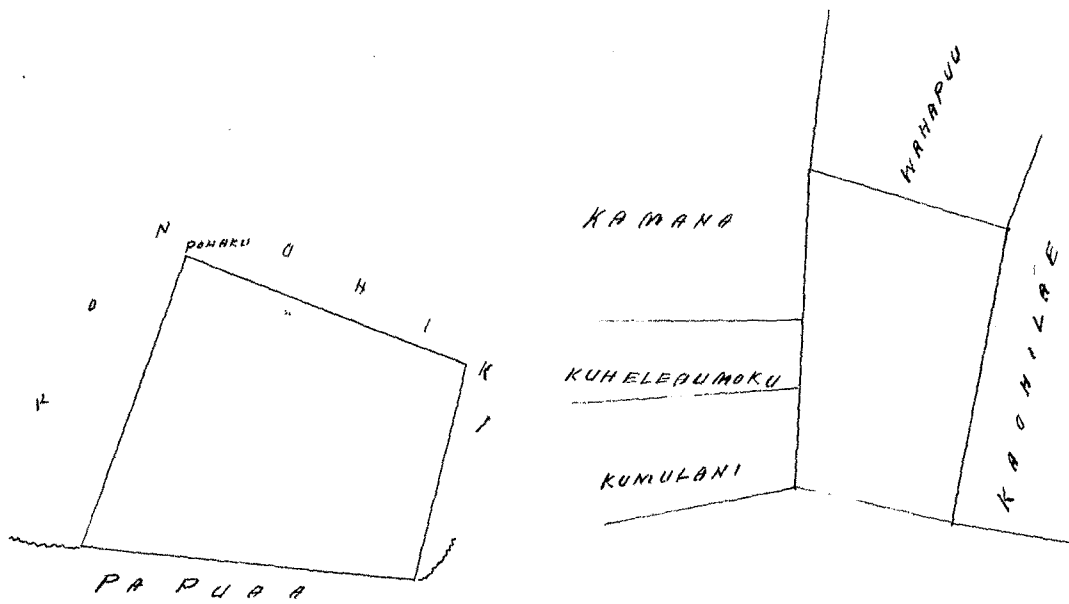
Choomaka ana ma ke kiki Akau a e holo ana.
He ma 6° Konoikana 330 paku. Kukeleaukiki. He ma 75° Hikiina. 160 paku.
Akau 15° Hikiina 310 paku. Kahaawa. Akau. 72° Konoikana 218 paku.
Kahaawa. a kiki i ke kiki mua. 0.614 Eka.

Apana 2. Pahale ma Pahala. Choomaka ana ma ke kiki Akau

a e holo ana, He ma 22° Konoikana. 163 paku. Konoiki. He ma, 82° Hikiina.
180 paku. Pahala. Akau 15° Hikiina 114 paku. Konoiki. Akau. 66° Konoikana.
160 paku. Konoiki. i ke kiki mua. 0.22 Eka

July 1853.

A. F. Turner
Lunaanaia.



Ukupauna \$ 4.00

W. L. Lee
G. M. Robertson
J. Kekaulaha
J. H. Smith

Honolulu September 3. 1853.

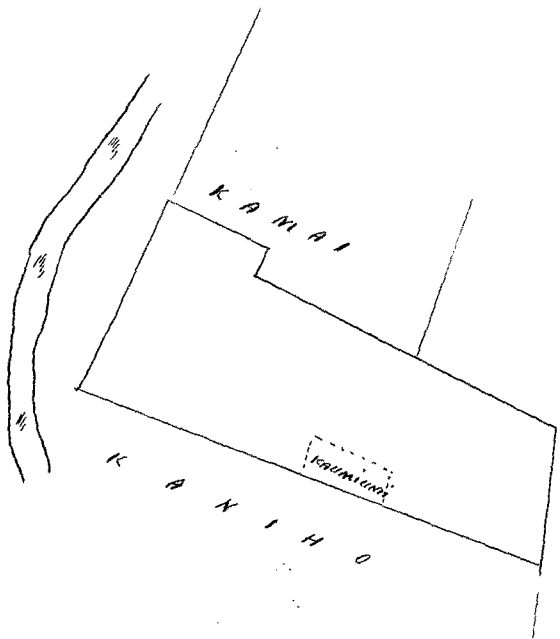
Hele 5052 Niiki Waiu, Iulau, Mau.

2 Moa me pa ma Palena.

Chomaka ana ma ke kiki. Akau, a e holo ana
 Hema 37° Komokana 190 paku. Akau. Hema 58½° Hikiua 242 paku.
 Haniko. Akau 41° Hikiua 45 paku. Kauniumi. Hema 54° Hikiua.
 60 paku. Kauniumi. Hema 48° Komokana 40 paku. Kauniumi.
 Hema 58½° Hikiua 215 paku. Haniko. Akau 20° Hikiua 140 paku.
 Palu. Akau. 51° Komokana 357 paku. Hanai. Akau. 36° Hikiua 30 paku.
 Hanai. Akau 51° Komokana 115 paku. Hanai, a hiki i ke kiki mua.

0.79 Eka
A. F. Turner.
Lunaanaina.

July 1853.



Ukupauna \$ 4.00

W. L. Lee
G. M. Robertson
J. Kekaulaha
J. H. Smith

Honolulu September 3. 1853.

Heleu 4774 Kalimanui.

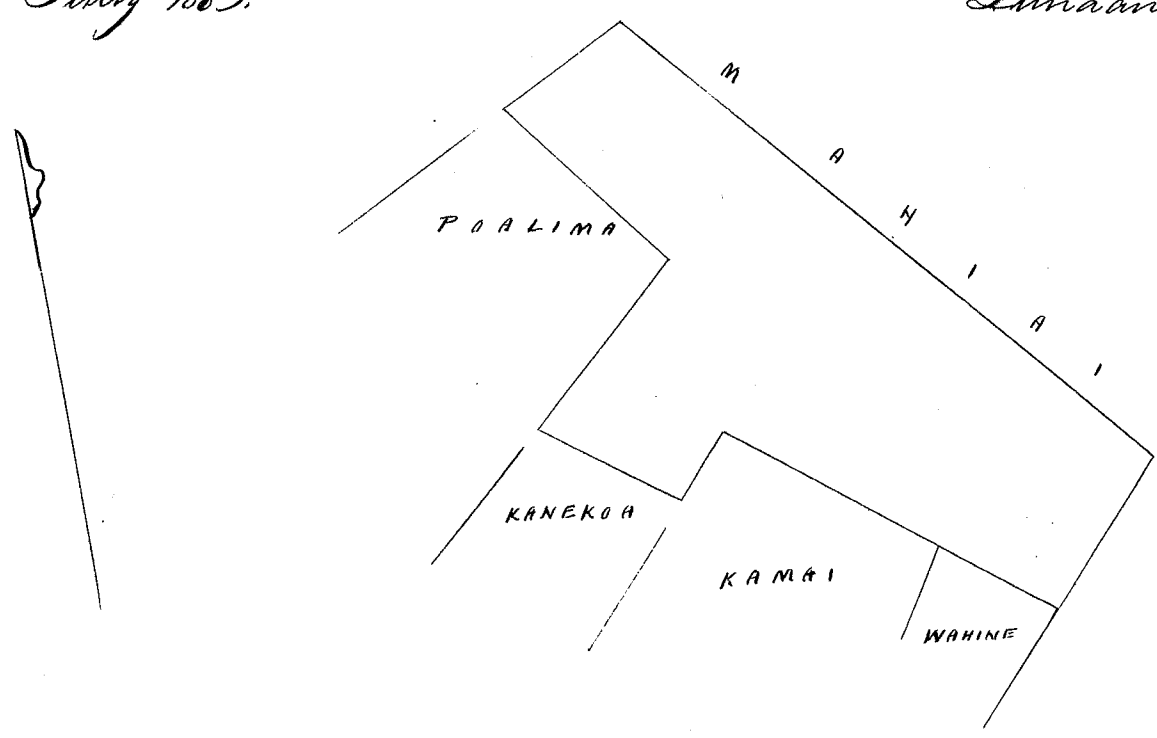
Waiua. Koolau. Maui.

Mo ma Kealia.

E hoomaka ana ma ke kahi Aka a e holo ana. Hema 64° Komo-
hama. 73 paku. Honolulu. Hema 37° Hikiua 116 paku, Poalima. Hema 48°
Komoana 112 paku. Poalima. Hema 52° Hikiua 82 paku. Kaneka. Aka.
46° Hikiua 40 paku. Kamai. Hema 52° Hikiua 200 paku. Kamai Aka. 43°
Hikiua. 90 paku. Honolulu. Aka 41° Komoana 360 paku. Wahiua. i ke kahi
ma. 0.464 Eka.

A. F. Turner.
Lunaanaia.

July 1853.



Ukupauoa \$4.00

W. L. Lee
G. M. Robertson
J. Bekaulakoa
J. H. Smith

Honolulu Septemaba 3. 1853.

Heleu 5055 Kamai.

Waiua. Koolau. Maui.

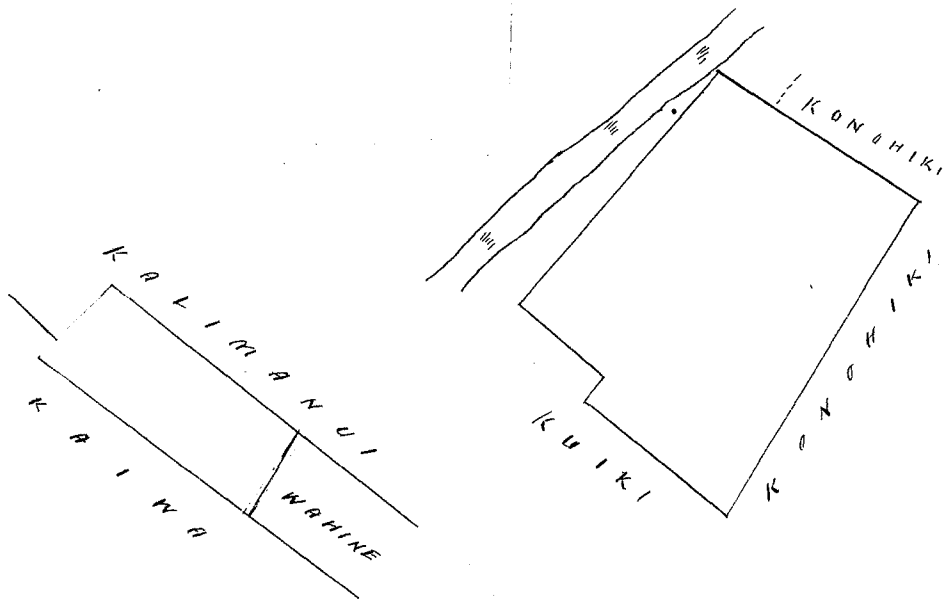
Apana 1. Mo ma Paloua.

E hoomaka ana ma ke kahi Aka a e holo ana. Hema 53° Hikiua.
253 paku. Honolulu. Hema 30° Komoana 390 paku. Pali. Aka. 51° Komoana
189 paku. Hikiua. Aka 40° Hikiua 30 paku. Hikiua. Aka 51° Komoana 115 paku
Hikiua. Aka. 37° Hikiua 323 paku. Wahiua. a kahi i ke kahi ma.
1.034 Eka.

Apana 2. 2 Loi ma Paakanaaka

E hoomaka ana ma ke kahi Aka a e holo ana. Hema 52° Hikiua 126 paku. Kalimanui, Hema 30° Komoana
48 paku. Wahiua. Aka 54° Komoana 140 paku, Hama. Aka 46° Hikiua.
57 paku. Mo. a kahi i ke kahi ma. 0.06500 Eka

1.034
1.09900
A. F. Turner.
Lunaanaia.



Ukupaikoa

\$4.00.

W. L. Lee
 G. M. Robertson
 J. Kekaulahao
 J. H. Smith

Honolulu September 3. 1853.

Lot 4773 Kapihi

Waiua, Koolau, Maui.

Apua 1. 9 Loina Kalamapuhi.

Chomaka ana ma ke kipi Aka a e holo ana. Aka 42°

Komokana 097 paku. Huwahine. Aka 53° Hiki 273 paku. Komokana.
 Aka 52° Hiki 150 paku. Hanu. Aka 36½ Komokana 95 paku. Kaha
 Aka 44° Komokana 200 paku. Kaha a i ke kipi ma. 0.488 Eka

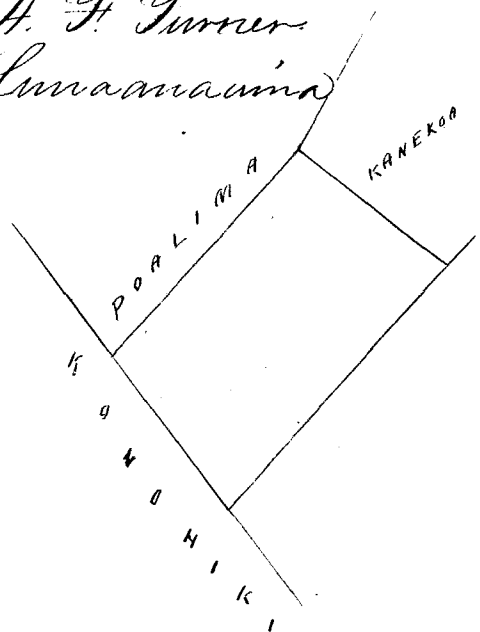
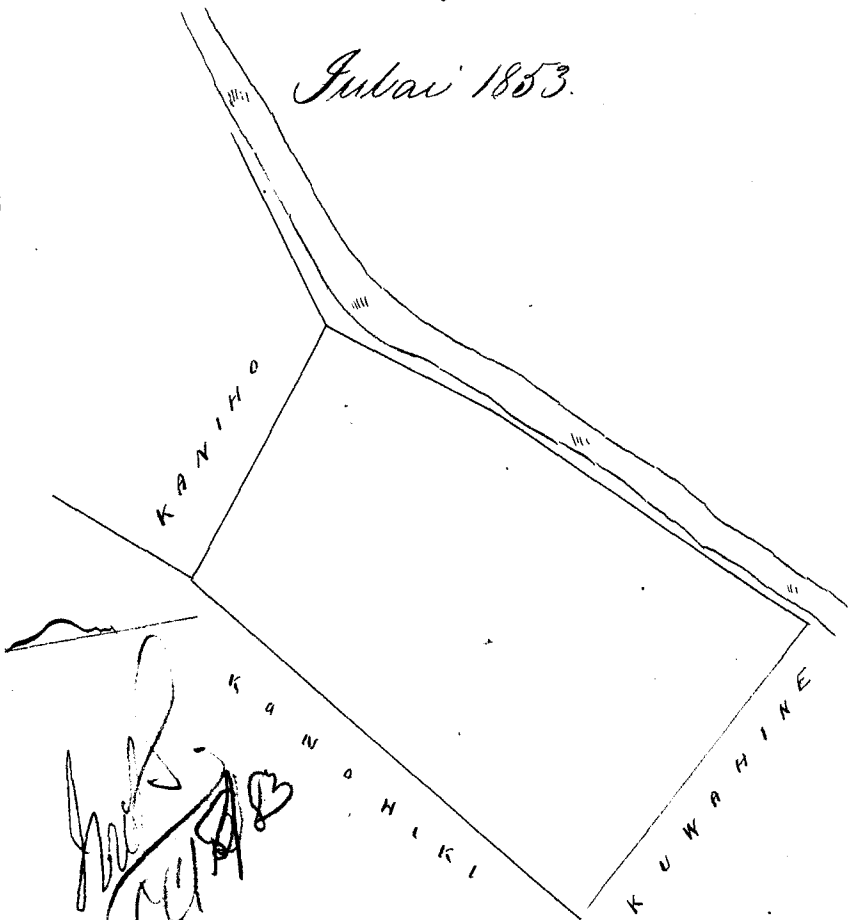
Apua 2. 1 Loina Paakamaka.

Chomaka ana ma ke kipi Aka

a e holo ana. Aka 64° Komokana 100 paku. Komokana. Aka 38° Hiki
 174 paku. Komokana. Aka 48° Hiki 96 paku. Hanu. Aka 37°
 Komokana 148 paku. Komokana. i ke kipi ma. 0.152 Eka

Julai 1853.

A. F. Turner
 Luvaamaui



[Handwritten signatures and initials]

Ukupa'aua \$4.00

W. L. Lee
G. M. Robertson
J. Kekaulahao
J. H. Smith

Honolulu Sepatemaba 3. 1853.

Helu 4729 Moo 2.

Wai'ua, Kaula, Maui.

Apana 1. 2 Loi'ona Paulae.

Chomaka ana ma ke kiki Hema a e holo ana.

Akau 42° Hikiwa 147 paku. Kaula, Akau 42° Komoana 52 paku.
Kainae, Hema 48° Komoana 130 paku. Kainae, Hema 36° Hikiwa 60 paku.
Oma, a hiki i ke kiki mua. 0.079 Eka.

Apana 2. 3 Loi'ona Makahu. Chomaka ana ma ke kiki Akau.

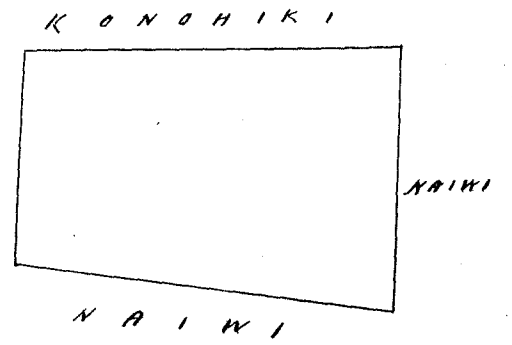
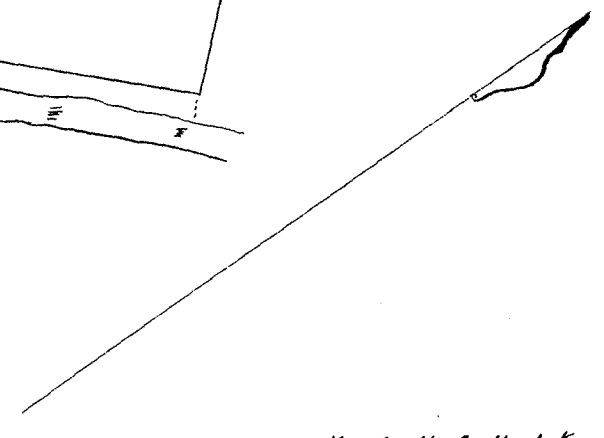
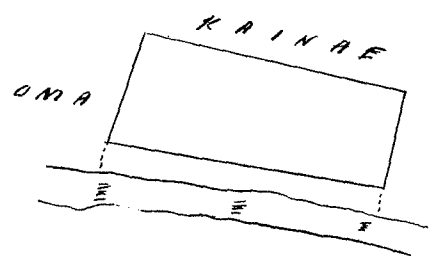
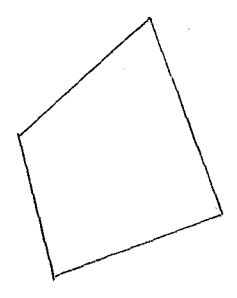
a e holo ana. Hema 35° Komoana 200 paku. Konohiki. Hema 52° Hikiwa
112 paku. Nawi. Akau 42° Hikiwa 200 paku. Nawi. Akau 52° Komoana
140 paku. Nawi, a hiki i ke kiki mua. 0.214 Eka.

Apana 3. Pahale ma Maui. Chomaka ana ma ke kiki Akau.

a e holo ana. Hema 5° Hikiwa 182 paku. Konohiki. Hema 67° Hikiwa 155
paku. Konohiki. Akau 14° Hikiwa 186 paku. Konohiki. Akau 74° Komoana
213 paku, a hiki i ke kiki mua. 0.324 Eka.

July 1853.

A. F. Turner.
Luna ana ana.



Ukupa'aua \$5.00

W. L. Lee
G. M. Robertson
J. Kekaulahao
J. H. Smith

Honolulu Sepatemaba 5. 1853.

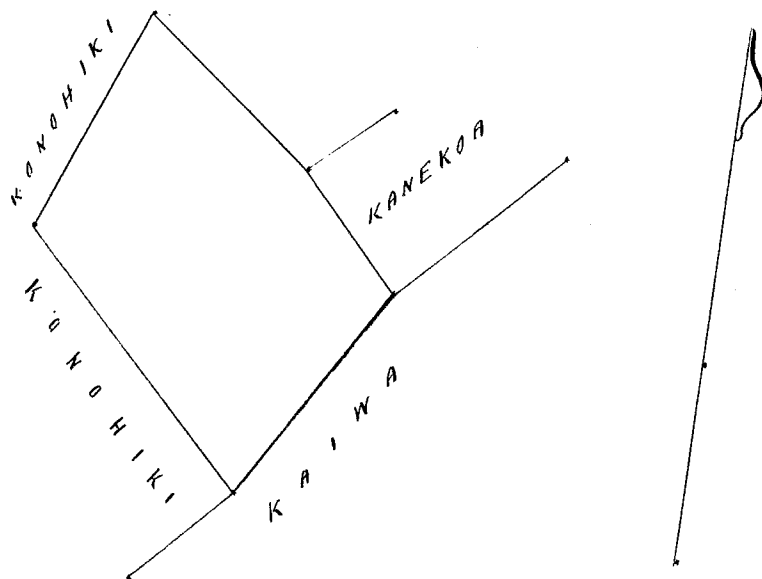
Helu 4725 Mo I. Waiau, Koolau, Maui.

Apana 1. Mo ma Paakamaka.

Chromaka ana ma ke kahi Akau a e holo ana
Hema 52° Hikiwa 116 paau. Honohiki. Hema 41° Hikiwa 78 paau.
Kanehoa. Hema 32° Honohana 130 paau. Huiwa. Akau 44° Honohana
172 paau. Honohiki. Akau 22° Hikiwa 130 paau. Honohiki. i ke
kahi mua. 0.225 Eka.

July 1853.

A. F. Turner.
Lunawanaia.



Ukupaioa

\$ 4.00

W. L. Lee
G. M. Robertson
S. Kekaulaha
J. H. Smith

Honolulu Sepatemaba 5. 1853.

Helu 4867 Waipuu.

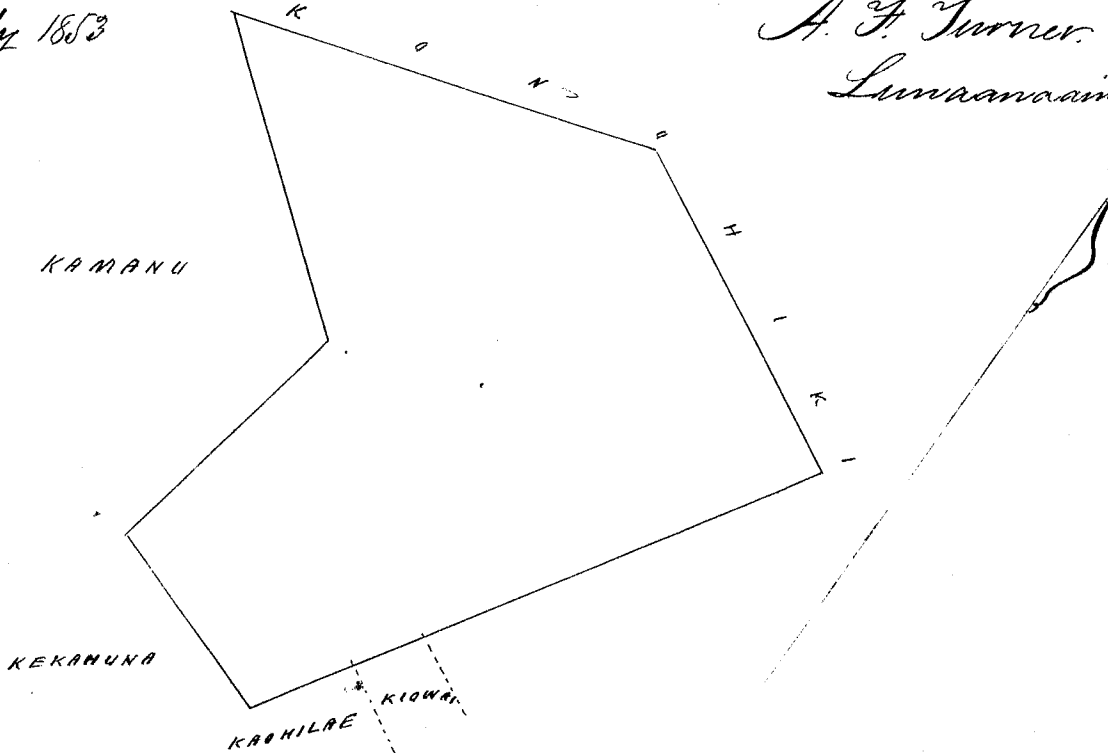
Waiau, Koolau, Maui.

Mo ma Ii + Keonana.

Chromaka ana ma ke kahi Honohana, Akau. a e holo
ana. Akau 72° Hikiwa, 467 paau. Honohiki. Hema 63½° Hikiwa 377 paau.
Honohiki. Hema 31° Honohana 654 paau. Kiowa & Kaohilae. Akau 72°
Honohana, 218 paau. Kekamuna. Akau 9½° Hikiwa 300 paau. Kamana.
Akau 52° Honohana 355 paau. Kamana. a kahi i ke kahi mua. 1 41/100 Eka

July 1853

A. F. Turner.
Lunawanaia



Ukupaulua

\$4.00

W. L. Lee
G. M. Robertson
J. H. Kaulahao
J. H. Smith

Honolulu, Sepatemua 5. 1853

Helu 4866 Kaholuwaa

Waiua, Koolau, Maui

Apana 1. Kula & Pahale.

Ehoo waka ana ma ke kiki Akau a e holo ana.

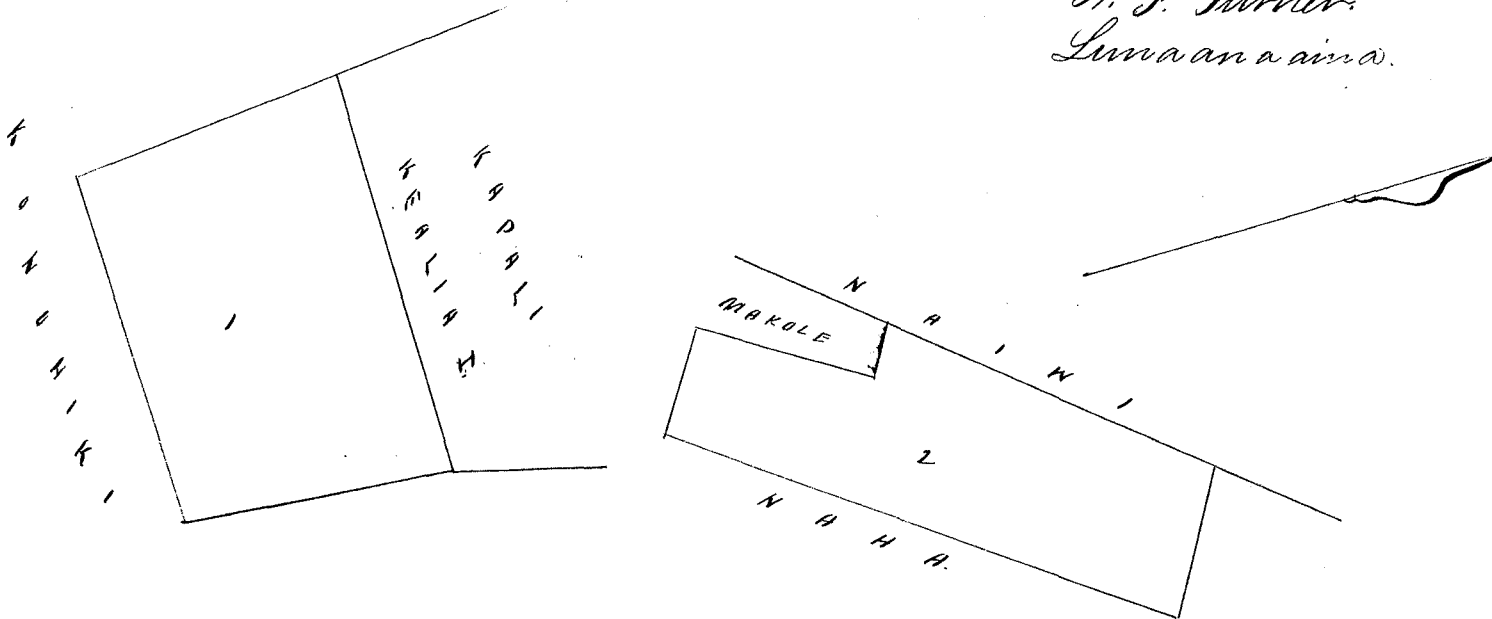
Hema 89° Hikiua 440 paku, Kapali. Hema 6° Komoana 284 paku. Komoana 384 paku. Komoiki. Akau 5° Komoana 290 paku. Komoiki i ke kiki mua. 1. 155 Eka.

Apana 2. Aina Kalo ma Paubae.

Ehoo waka ana ma ke kiki Akau a e holo ana.

Hema 40° Komoana 190 paku. Koiwi. Hema 57° Hikiua 30 paku. Makole. Hema 32½ Komoana 96 paku. Makole. Hema 51° Hikiua 58 paku. Kabaia. Akau 36½ Hikiua 284 paku. Kaha. Akau 58° Komoana 80 paku Komoiki. i ke kiki mua. 0. 227 Eka

H. F. Turner.
Luna ana aia.



Ukupaulua

\$5.00

W. L. Lee
G. M. Robertson
J. H. Kaulahao
J. H. Smith

Honolulu, Sepatemua 5. 1853

Helu 4865 Kapali

Waiua, Koolau, Maui

Apana 1. Aua ma Kialia, ma Waiua, Koolau, Maui.

Ehoo waka ana ma ke kiki Akau a e holo ana.

Hema 89° Hikiua 383 paku. Aka. Hema 47½ Hikiua 348 paku. Aka. Hema 48° Komoana, 204 paku. Komoiki. Akau 89° Komoana 440 paku. Kaholuwaa. Akau 6½ Komoana, 430 paku. Komoiki. a kiki i ke kiki mua. 1 2/10 Eka.

Apana 2. Pahale.

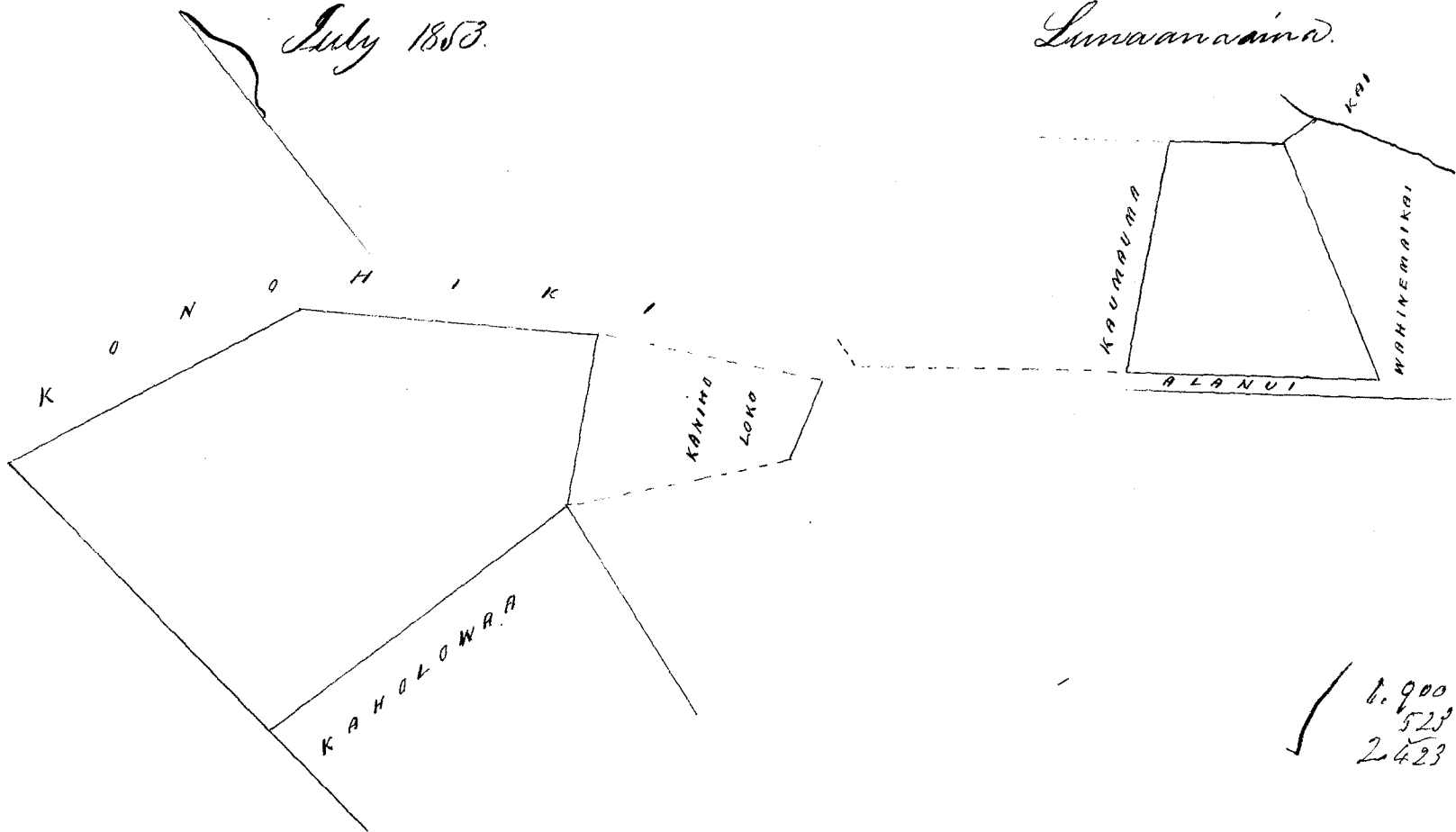
Ehoo waka ana ma ke kiki Akau a e holo ana.

Hema 40° Komoana, 273 paku. Kamaana. Hema 50½ Hikiua, 298 paku. Akau 18° Hikiua, 293 paku. Kaminemikai, Akau 50° Komoana 132 paku.

Konohiki, a hiki i ke kiki mua. 0.523 Eka.

A. F. Turner
Lunawainā.

July 1853.



Ukupaula

\$ 5.00

W. L. Lee
G. M. Robertson
J. Kekaulaha
J. H. Smith

Konohiki, a hiki i ke kiki mua 5.1853

Kela 5049 Kailua

Wailua, Koolau, Maui.

Apana 1. Moema Paakamaka.

Chomaka ana ma ke kiki Moema, a e holo ana.

Akau 43° Hikiina 50 paku. Kahawai. Akau 40° Komohana 120 paku.

Poalina. Akau 43° Hikiina. 50 paku. Poalina. Akau 45° Hikiina 100 paku.

Poalina. Akau 43° Hikiina. 332 paku. Kahawai. Akau 54° Komohana.

300 paku. Kamai. Akau 41° Komohana 160 paku. Kamaka.

Akau 32° Komohana 135 paku. Mo I. Akau 43½° Komohana 80 paku.

Konohiki. Akau 41½° Hikiina 264 paku. Auwai, a hiki i ke kiki mua
1 70 Eka.

Apana 2. Pahale.

Chomaka ana ma ke kiki Akau a e holo ana.

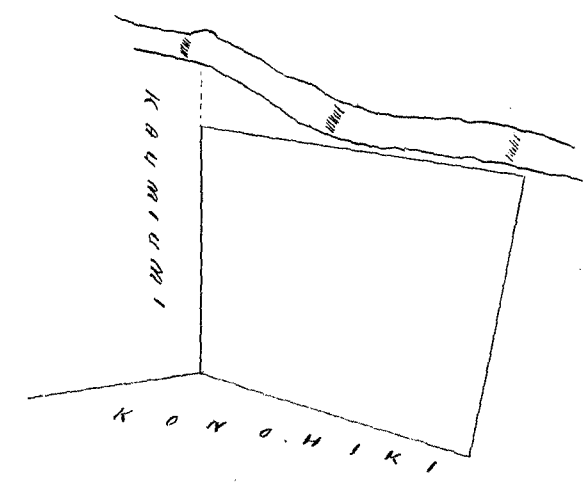
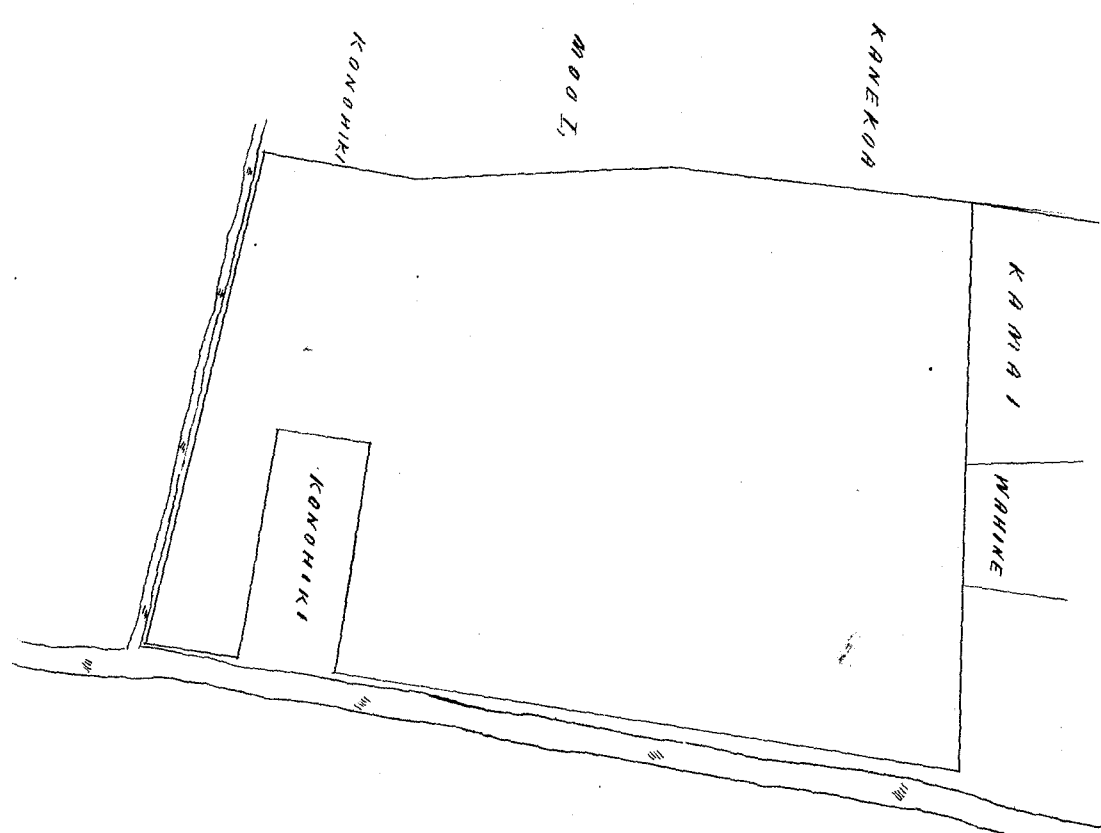
Akau 45° Hikiina 300 paku. Konohiki. Akau 51° Komohana 290 paku.

Konohiki. Akau 56½° Komohana. 260 paku. Kaunimui. Akau 47°

Hikiina 340 paku. Kahawai, a hiki i ke kiki mua 0.22 Eka.

July 1853.

A. F. Turner
Lunawainā.



Ukupa'aua

\$ 4.00

W. L. Lee
 G. M. Robertson
 J. Kekaulahao
 J. H. Smith

Honolulu Septemba 5. 1853.

Holu 222B. Kamakai.

Pahoehoe, Kona, Hawaii

Ke a'ina o Kamakai ma Pahoehoe I, Kona, Kona, Hawaii
 E hoomaka ma kahi Komoana a e holo.

Hema. 14° Hikina. 3.70 Kk. ma ke a'ina o Pohai.

Akua. 82°30' Hikina 6.40 " " " " Aupuni.

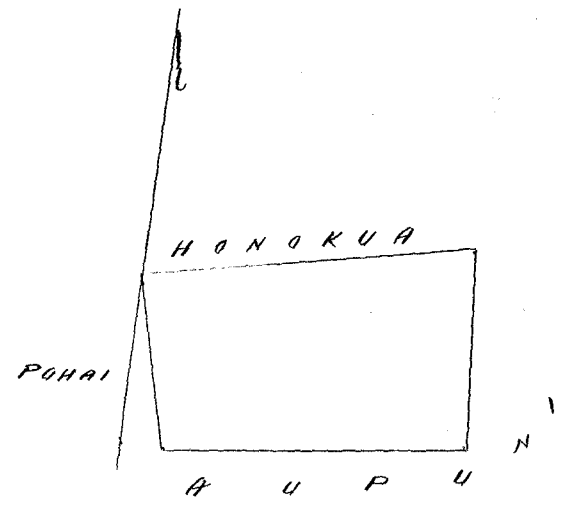
" 4°30' Komoana 4.20 " " " " Komoana.

Hema 78°30' " 7.10 " " " " Komoana.
 a kahi i kahi i hoomaka'i - He 2 2/3 Kk.

N.S. 6010

Kona Hawaii June 3. 1853.

J. Fuller
 Lupaana'ina



4 Kk. ma 1 INIHA

Ukupauna \$ 5.00

W. L. Lee
G. M. Robertson
J. Kekaulahas
J. H. Smith

Honolulu Septembara 6. 1853.

Heleu 9938. Puukau. Pahoehe, Kona, Hawaii.

Ke aina o Puukau ma Pahoehe I, Kona, Kona, Hawaii
Ehromaka ma ke kahi Akau a e holo.

Hema 13° 45' Hikiina 3.90 Ah. ma ke aina o Pohai.

" 76° Konoehana 12.50 " " " " Poopoo.

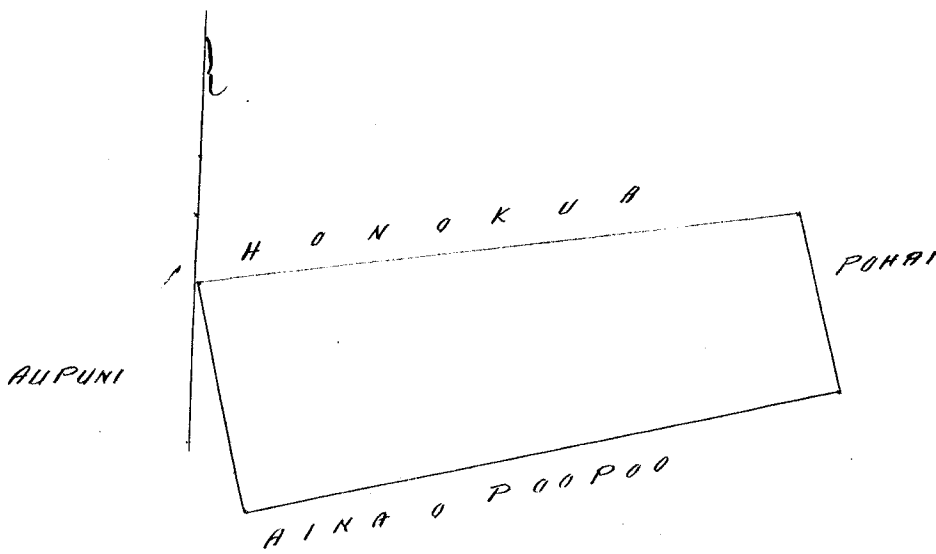
Akau 14° " 5.00 " " " " Aupuni.

" 81° Hikiina 12.75 " " " " Honokuu.

a hiki i kahi i hoomaka'i = He $5 \frac{65}{100}$ Eka.

Kona Hawaii June 3. 1853.

J. Fuller.
Lunaanaina.



Ukupauna \$ 6.00

W. L. Lee
G. M. Robertson
J. Kekaulahas
J. H. Smith

Honolulu Septembara 6. 1853.

Heleu 224 B. Kaikaina. Pahoehe 2, Kona, Hawaii.

Ke aina o Kaikaina ma Pahoehe 2, Kona, Kona, Hawaii.
Ehromaka ma ke kahi Hikiina a e holo.

Akau 17° 30' Konoehana 1.00 Ah. ma ke aina Aupuni.

Hema 86° 45' " 4.30 " " " " Kaehu.

" 77° " 5.50 " " " " " "

" 83° 30' " 4.90 " " " " " "

" 78° 15' " 7.00 " " " " " "

" 4° 30' Hikiina 1.05 " " " " Aupuni.

Akau 82° 30' " 7.00 " " " " Pahoehe 3.

" 79° " 5.10 " " " " " "

" 80° 30' " 5.30 " " " " " "


" 79° " 4.46 " " " " " "

a hiki i kahi i hoomaka'i = He $2 \frac{8}{10}$ Eka.

Kaikaina

Hona Hawaii June 3. 1853.

J. Fuller.
Lunaanaana.



Ukupauloa \$5.00
 W. L. Lee
 G. M. Robertson
 J. Kekaulahao
 J. H. Smith

Honolulu September 6. 1853

Helu 9500 B. Kalai. ✓ Pahoeke 4. Hona. Hawaii

Ke aina o Kalai, ma Pahoeke 4. Hona. Hona Hawaii.

Choomaka ma ke kiki Komohana Hona a e holo.

Akua 125 Ak. ma ke aina o Lahapa.

" 86° Kikina 630 " " " Pahoeke 3.

" 79° 45' " 7.50 " " " " "

Hona 7° 30' " 2.50 " " " " Oupuni.

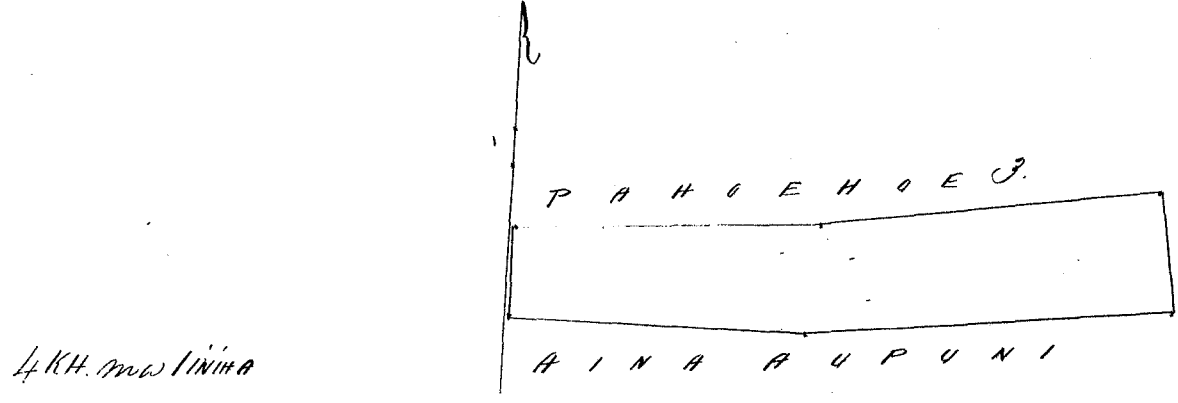
" 82° Komohana 780 " " " " "

" 89° " 630 " " " " a kiki i kiki i kumakai.

He 3 Ak.

Hona Hawaii June 6. 1853.

J. Fuller.
Lunaanaana.



Ukupauloa \$5.00
 W. L. Lee
 G. M. Robertson
 J. Kekaulahao
 J. H. Smith

Honolulu September 6. 1853.

Helu 9937 Poopoo ✓ Pahoeke 1. Hona. Hawaii.

Ke aina o Poopoo ma Pahoeke 1. Hona. Hona. Hawaii.

Choomaka ma ke kiki Komohana a e holo.

Hona 13° 30' Kikina 255 Ak. ma ke aina Oupuni.

Akua 75° 45' " 9.40 " " " " " Sumiluni.


" 72° 15' " 7.75 " " " " " "

" 10° 30' Komohana 176 " " " " Oupuni.

Keama 76° Komohana 17.15 Ah. ma ke aina o Pohai & Pūkahu.
a hiki i kahi i kōmaka'i - He 3 ⁸/₁₀ Eka.

Hona Hawaii June 3. 1853.

J. Fuller
Lumamaaina.



Ukupa'aua

\$ 5.00

W. L. Lee
G. M. Robertson
J. Kekaulahao
J. H. Smith

Honolulu Septemaba 6. 1853.

Helu 283 E Pohakumano (Pahoe) 1. Hona, Hawaii

Ke aina o Pohakumano ma Pahoe 1, Hona, Hema, Hawaii.

Chomaka ma ke kahi Hiki a e holo.

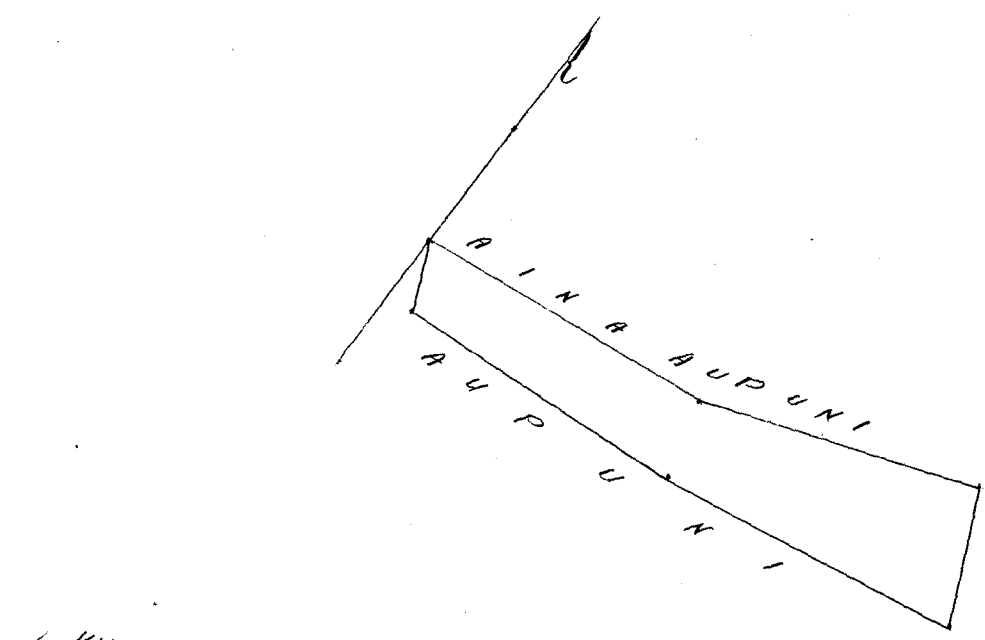
Akai 23° Komohana 3.00 Ah. ma ke aina Oupuni.

Keama 71° 45'	"	6.20	"	"	"	"	"
" 85°	"	6.50	"	"	"	"	"
" 17°	Hiki	1.55	"	"	"	"	"
Akai 87° 15'	"	6.50	"	"	"	"	"
" 82° 15'	"	6.62	"	"	"	"	"

hōmaka'i He 2 ⁶/₁₀ Eka.

Hona Hawaii June 8. 1853.

J. Fuller
Lumamaaina.



4 KH. ma I I N I H A.

Ukupa'aua

\$ 5.00

W. L. Lee
G. M. Robertson
J. Kekaulahao
J. H. Smith

Honolulu Septemaba 6. 1853.

Heleu 7281. Kaipo

Pahoehoe 2. Kona. Hawaii


500

Ke aina o Kaipo ma Pahoehoe 2. Kona. Kona. Hawaii.
Chomaka ma ke kiki Kona a e holo.

Akua	5°	Komohana	2.78	Ah.	ma	ke	aina	Aupuni.
"	80°	Hikina	3.38	"	"	"	"	"
"	84°30'	"	5.70	"	"	"	"	"
"	77°15'	"	3.94	"	"	"	"	"
"	88°	"	7.50	"	"	"	"	"
Kona	2°	"	2.00	"	"	"	"	Aupuni.
"	87°	Komohana	7.40	"	"	"	"	Kaku
"	79°	"	9.35	"	"	"	"	"
"	75°	"	3.62	"	"	"	"	" a kiki i kahi i i hoomakai. He 5 $\frac{3}{10}$ Eka

Kona Hawaii June 3. 1853.

J. Fuller.
Lunaana aina.



4 KH. ma LINHA.

Ukupauloa

\$ 6.00

M. L. Lee
G. M. Robertson
J. Kekaulahas
J. H. Smith

Honolulu September 6. 1853.

Heleu 9933. Lumituni.

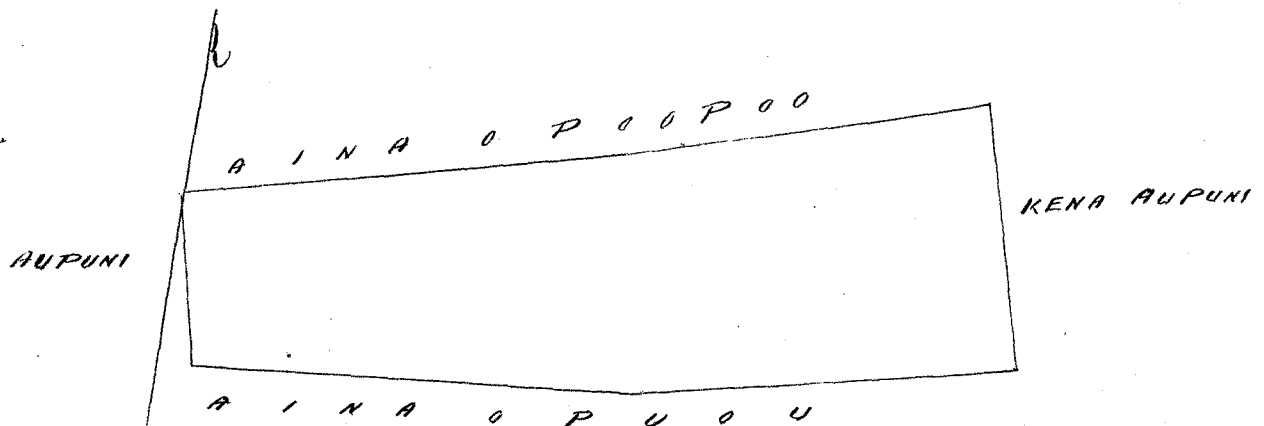
Pahoehoe. Kona. Hawaii

Ke aina o Lumituni, ma Pahoehoe 1. Kona. Kona. Hawaii.
Chomaka ma ke kiki Kona a e holo.

Akua	12°	Komohana	3.68	Ah.	ma	ke	aina	Aupuni.
"	75°45'	Hikina	9.40	"	"	"	"	"
"	72°15'	"	7.75	"	"	"	"	"
Kona	15°	"	5.60	"	"	"	"	Aupuni & Kona.
"	76°30'	Komohana	8.00	"	"	"	"	"
"	84°15'	"	9.40	"	"	"	"	" a kiki i kahi i hoomakai. = He 8 $\frac{1}{4}$ Eka

Kona Hawaii June 3. 1853.

J. Fuller.
Lunaana aina.



4 KH. - LINHA

Ukupaulea \$7.00

W. L. Lee
G. M. Robertson
J. Kekaulahoa
J. H. Smith

Honolulu September 6. 1853.

Heleu 9452. Puuw. Pakoehoe 1. Kona. Hawaii.

Ke aima o Puuw ma Pakoehoe 1. Kona. Kona. Kona.

Apana 1. Chomaka ma ke kiki Komoana Awan. a e holo.

Keema 0° 30' Komoana 1.50 Ah. ma ke aima Aupuni.

Akaiu, 80° Hikiua 3.38 " " " " o Kaiפו, Pakoehoe 2

" 84° 30' " 5.70 " " " " " " "

" 77° 15' " 3.94 " " " " " " "

" 88° " 7.50 " " " " " " "

" 6° 15' Komoana 2.30 " " " " " Aupuni.

Keema 77° 30' " 7.60 " " " " " Lumlumi.

" 82° 15' " 9.50 " " " " " "

" 87° 30' " 3.14 " " " " " Aupuni.

a hiki i kahi i hoomakau = Hee 3 Eka.

Apana 2. Pahale Chomaka ma ke kiki Komoana. a e holo.

Keema 5° Hikiua 0.90 Ah. ma ke aima Konoiki.

Akaiu 86° " 1.00 " " " " " Konoiki.


" 2° 30' " 0.82 " " " " " Konoiki.

Komoana 1.08 " " " " " Lumlumi.

a hiki i kahi i hoomakau = Hee 9/100 Eka

J. Fuller
Lunaanaana.

Kona Hawaii, June 3. 1853.



Apa. 1. 4 Kaul. = 1 Inihua
" 2. 2 " " "

Ukupaulea \$5.00

W. L. Lee
G. M. Robertson
J. Kekaulahoa
J. H. Smith

Honolulu September 6. 1853.

Heleu 9454. Kakeanani (Pakoehoe 1. Kona. Hawaii.

Ke aima o Kakeanani ma Pakoehoe 1. Kona. Kona. Hawaii

Chomaka ana ke kiki Hikiua a e holo.

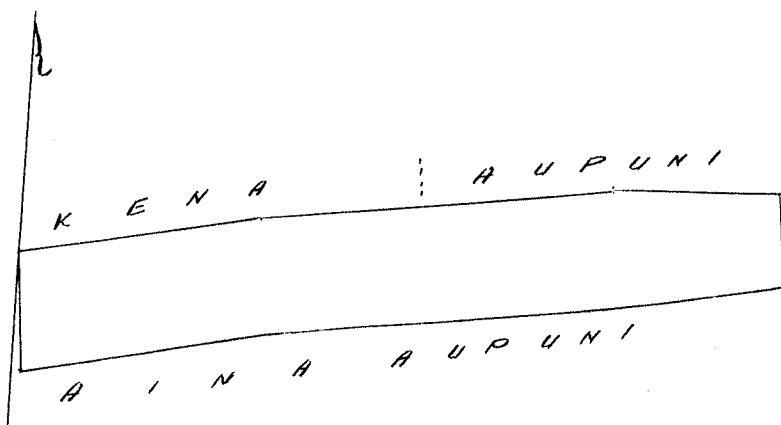
Akaiu 5° Komoana 1.87 Ah. ma ke aima Aupuni.

Hema	87° 45'	Komohana	3.60	Kh.	ma	ke	aina	Aupuni
"	82° 30'	"	7.30	"	"	"	"	"
"	79° 30'	"	5.10	"	"	"	"	" 3 Hema.
"	7°	Heikina	2.54	"	"	"	"	"
Akaiu	78° 15'	"	5.30	"	"	"	"	"
"	82° 30'	"	7.40	"	"	"	"	"
"	79° 30'	"	3.57	"	"	"	"	"

a hiki i kahi i hoomakāū = He 3 ⁷/₁₀ Eka.

Kona Hawaii June 3. 1853.

J. Fuller
Limaanaama



4 kaul. = 1 Inika

Ukupauna

\$5.00

W. L. Lee
G. M. Robertson
J. Kekaulaheo
J. M. Smith

Honolulu September 6. 1853.

Kelua 223 B. Kaehu.

Pahoehoe 2. Kona. H.

Ke aina o Kaehu ma Pahoehoe 2. Kona. Hema. Hawaii.
Ehoomaka ma ke kiki Heikina. Akaiu a e holo.


Hema 2° Komohana 0.82 Kh. ma ke aina Aupuni.

"	86° 45'	"	4.30	"	"	"	"	"	Haikaina.
"	77°	"	5.50	"	"	"	"	"	"
"	83° 30'	"	4.90	"	"	"	"	"	"
"	78° 15'	"	7.00	"	"	"	"	"	"
Akaiu	28° 30'	"	1.40	"	"	"	"	"	Aupuni.
"	80°	Heikina	7.40	"	"	"	"	"	Haipo
"	77°	"	4.90	"	"	"	"	"	"
"	82° 45'	"	5.56	"	"	"	"	"	"

Hema 89° 30' " 4.46 " " " " " "
a hiki i kahi i hoomakāū = He 2 ⁷/₁₀ Eka.

Kona Hawaii. June 3. 1853.

J. Fuller
Limaanaama



4 KH. ma 1 INIKA.

Ukupaunoo \$5.00

W. L. Lee
G. M. Robertson
J. Kekaulahao
J. H. Smith

Honolulu September 6. 1853.

Kulu 9733 C. Kaileolani. Pahoehehe 3. Kona. Hawaii.

Ke aima o Kaileolani ma Pahoehehe 3. Kona. Kona. Hawaii.
 Apana 1. Ehoonaka ma ke kiki Kikina a e holo.
 Akau 7°30' Komohana 2.75 Kh. ma ke aima Aupuni.
 Kona 88° " 6.15 " " " " "
 " 16° " 3.35 " " " " "
 Akau 84°30' Kik. 7.50 " " " " "
 a kiki i kahi i hoonakau = He $1\frac{97}{100}$ Eka.

Apana 2. Ehoonaka ma ke kiki Kikina a e holo.
 Akau 76° Komohana 4.60 Kh. ma ke aima Aupuni.
 Kona 2°15' " 5.20 " " " " "
 " 86°30' Kikina 3.50 " " " " " Kaha.
 Akau 15°30' " 4.40 " " " " " Aupuni.
 a kiki i kahi i hoonakau = He $1\frac{93}{100}$ Eka.

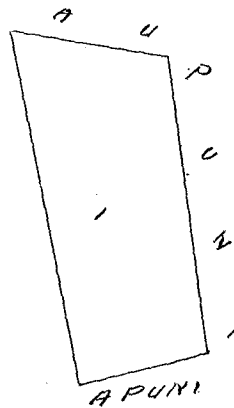
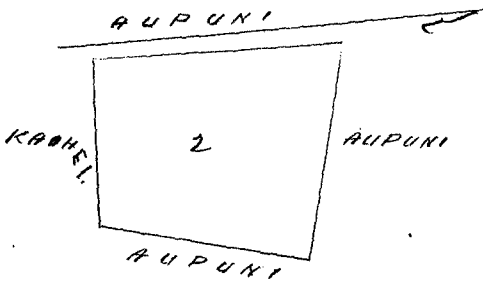
Apana 3. Pahale ma Pahoehehe 2. ma Kona. Kona.
 Ehoonaka ma ke kiki Kikina a e holo.
 Akau 15°45' Komohana 0.67 Kh. ma ke Apana.
 Kona 65°30' " 75 " " " " Kahi.
 " 12°30' Kikina 64 " " " " "
 Akau 70° " 77 " " " " aima Kona.
 a kiki i kahi i hoonakau = He $\frac{5}{100}$ Eka

1.97
1.93
05
3.95

R. P. 4000

Kona Hawaii June 13. 1853.

J. Fuller
Lunaanaana.



- Apa. 1. 4 KH. ma 1 INHA
- " 2. " " " " "
- " 3. 2 " " " "

Ukupaunoo \$5.00

W. L. Lee
G. M. Robertson
J. Kekaulahao
J. H. Smith

Honolulu September 6. 1853.

Helu 8643 B. Kaainoa, Pahoehe, Kona, Hawaii


Ke aina o Kaainoa ma Pahoehe 1, Kona, Kona, Hawaii.
 E hoomaka ma ke kiki Akau a e holo.

Kona	21°	Heikina	1.63	Kh. ma ke aina	Aupuni.
"	69°45'	Komohana	4.50	"	"
"	75°	"	6.50	"	"
Akau.	22°	"	2.40	"	"
"	76°	Heikina	6.70	"	"
"	78°30'	"	4.40	"	"

i hoomakai. = He $2\frac{34}{100}$ Eka.

Kona Hawaii June 8. 1853.

J. Fuller
 Lumaanaama.



4 KH. MA 1 INIHA.

Ukupauna \$5.00

W. L. Lee
 G. M. Robertson
 J. Kakaulaha
 J. H. Smith

Honolulu September 6. 1853.

Helu 7195 Kauwaina, Pahoehe 3, Kona, Hawaii

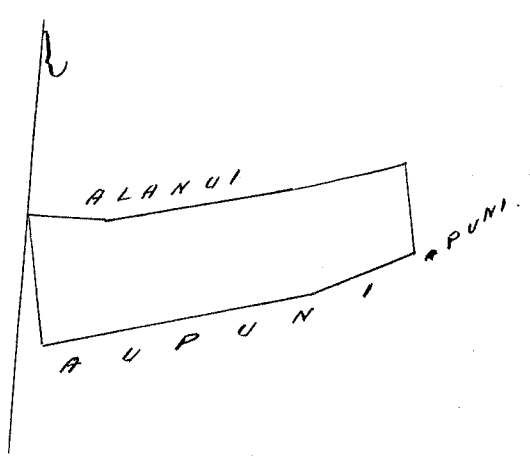
Ke aina o Kauwaina ma Pahoehe 3, Kona, Kona, Hawaii.
 E hoomaka ma ke kiki Heikina a e holo.

Akau	8°	Komohana	1.90	Kh. ma ke aina	Aupuni.
Kona	73°15'	"	2.33	"	"
"	78°	"	4.10	"	"
Akau.	86°	"	1.56	"	"
Kona.	8°15'	Heikina	2.85	"	"
Akau	75°45'	"	5.75	"	"
"	65°	"	2.40	"	"

i hoomakai. = He $1\frac{7}{8}$ Eka.

Kona Hawaii June 8. 1853.

J. Fuller
 Lumaanaama



4 KH. MA 1 INIHA.

Ukupauloa \$4.00

W. L. Lee
G. M. Robertson
J. Kekaulahao
J. H. Smith

Honolulu September 6, 1853

Heleu 7196 Kalolo Pahoehehe 3. Kona Hawaii.

Ke aina o Kalolo ma Pahoehehe 3. Kona. Kona. Hawaii.


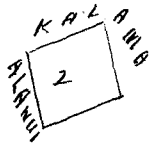
Apawa 1. Chromaka ma ke kiki Heikina Akau a e holo
 Kona 11° Konahehe 2.00 Ah. ma ke aina Aupuni.
 Akau 87°30' " 8.50 " " " " "
 " 81°30' " 7.40 " " " " "
 " 8°30' Heikina 1.60 " " " " "
 Kona 85° " 7.30 " " " " "
 " 86°30' " 8.65 " " " " " a kiki
 i kahi i hoomakāi = He 3 1/10 Cha.

Apawa 2. Pahale o Kalolo ma Pahoehehe 2. Kona. Kona.

Chromaka ma ke kiki Kona a e holo
 Akau 71° Heikina 0.87 Ah. ma ke aina Konahehe.
 " 11° Konahehe 0.79 " " " " " Kalama.
 Kona 69°15' " 0.89 " " " " " "
 " 12° Heikina 0.75 " " " " " Alanui. a kiki
 i kahi i hoomakāi = He 6/100 Cha.

Kona Hawaii June 8, 1853.

J. Fuller
Limaamaama



Ap. 1. 4 KH. ma 1 INIHA
" 2. 2 " " "

Ukupauloa \$5.00

W. L. Lee
G. M. Robertson
J. Kekaulahao
J. H. Smith

Honolulu September 6, 1853.

Heleu 9497 Konahehe Pahoehehe 3. Kona Hawaii.

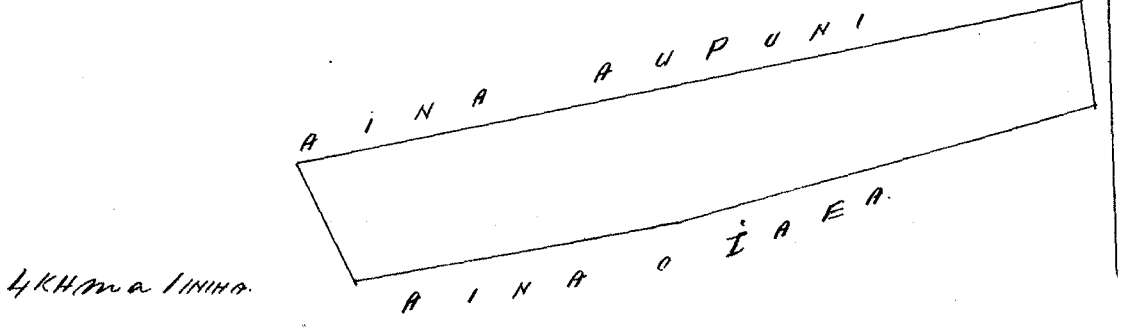
Ke aina o Konahehe ma Pahoehehe 3. Kona. Kona. Hawaii.

Chromaka ma ke kiki Konahehe a e holo
 Kona 22°30' Heikina 2.74 Ah. ma ke aina Aupuni.
 Akau 82° " 7.00 " " " " " Iaea
 " 77° " 9.20 " " " " " "
 " 5° Konahehe 2.15 " " " " " Aupuni.

Heema 81° Kōmohana 16.85 Ah. ma ke aina o Oupuni.
a hiki i wahi i hōmakāi. = He 4 1/4 Eka.

Hona Hawaii June 6. 1853.

J. Fuller
Lunaanaana.



Ukupaaua \$6.00

W. L. Lee
G. M. Robertson
J. Kekaulaha
J. H. Smith

Honolulu September 6. 1853.

Heleu 9734. Kamakane, Pahoehehe, Hona Hawaii

He aina o Kamakane ma Pahoehehe, Hona, Heema, Hona.
Apuna 1. E hōmaka ma ke hiki Akau a e holo.

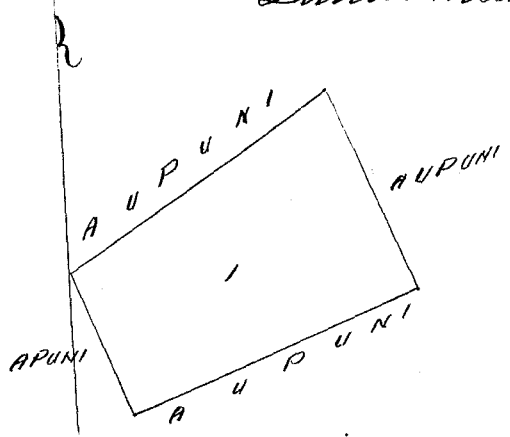
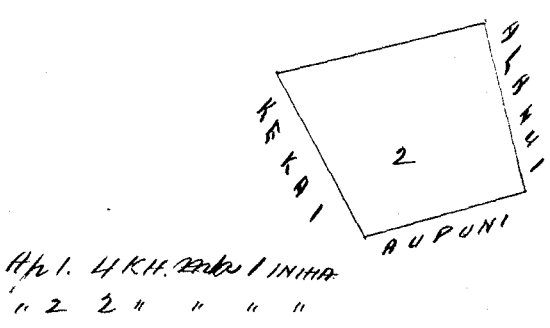
Heema 22° Hekina 4.50 Ah. ma ke aina Oupuni.
 " 67°15' Kōmohana 6.50 " " " "
 Akau 23° " 3.15 " " " "
 " 56°30' Hekina 6.70 " " " " a hiki i wahi i
 hōmakāi. = He 2 1/2 Eka.

Apuna 2. Pahale o Kamakane ma Pahoehehe 3. Hona, Heema, Hawaii.
E hōmaka ma ke hiki Akau a e holo.

Heema 11° Hekina 1.85 Ah. ma ke Olanui.
 " 78°15' Kōmohana 1.68 " " " " aina Oupuni.
 Akau 28°15' " 1.92 " " " " Kai.
 " 78°30' Hekina 2.23 " " " " o Hauwaina.
 a hiki i wahi i hōmakāi. = He 36/100 Eka.

Hona Hawaii June 13. 1853.

J. Fuller
Lunaanaana.



Ukupaaua \$5.00

W. L. Lee
G. M. Robertson
J. Kekaulaha
J. H. Smith

Honolulu September 6. 1853.

Heleu 9570 Kahuwahuwani. Pahoehe. Kona. Hawaii.

Ke aima o Kahuwahuwani, ma Pahoehe i Kona. Heema. H.

Chromaka ma ke kiki Konoheana Akawa e holo.

Heema 1°30' Konoheana 3.59 Ah. ma ke aima Aupuni.

" 82° Heikina 2.88 " " " " "

" 86°45' " 4.80 " " " " "


Akawa 6°30' Konoheana 4.87 " " " " "

Heema 85° " 7.00 " " " " " a hiki

i kahi i konoheana - He 3 1/10 Eka.

Kona Hawaii June 3. 1853.

J. Fuller.
Limaanaama.



L. K. H. ma 1 in 100.

Ukupoula \$ 5.00

W. L. Lee
G. M. Robertson
J. Kekaulaha
J. H. Smith

Honolulu September 6. 1853.

Heleu 8673. Kava. Pahoehe i Kona. Hawaii.

Ke aima o Kava ma Pahoehe i Kona. Heema. Hawaii.

Aparua 1. Chromaka ma ke kiki Heema a e holo.

Akawa 22°15' Konoheana. 1.70 Ah. ma ke aima Aupuni.

" 71°15' Heikina 5.50 " " " " "

" 72°30' " 5.80 " " " " "

Heema 17°15' " 2.10 " " " " " Konoheana.

" 77° Konoheana 5.80 " " " " " Aupuni.

" 71° " 5.36 " " " " " a hiki

i kahi i konoheana - He 2 Eka.

Aparua 2. Pahale o Kava ma Kava Kona. Heema. Hawaii.

Chromaka ma ke kiki Heikina a e holo.

Akawa 9°30' Konoheana 1.41 Ah. ma ke aima Benjamin.

Heema 73° " 0.87 " " " " " Kava.

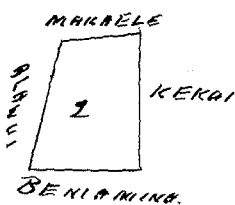
" 3° " 1.36 " " " " " Pahale o Makale.

Akawa 78°45' Heikina 1.16 " " " " " Aima. a hiki


i kahi i konoheana. = He 13/100 Eka.

Kona Hawaii June 13. 1853.

J. Fuller.
Limaanaama.



Sp. 1. 4 K. H. ma 1 in 100.
" 2. 2 " " "



Ukupauna \$5.00

W. L. Lee
G. M. Robertson
J. Kekaulahao
J. H. Smith

Honolulu September 6. 1853.

Keleu 7050 Lahapa

Pahoehoe 4. Kona. Hawaii.


Ke aima o Lahapa ma Pahoehoe 4. Kona. Kona. Hawaii.
E hoomaka ma ke kiki Kona a e holo.

Maau 5°	Komohana	3.70	fh.	ma	Ke aima	o	Iaea.
" 89°30'	Hikina	1.95	"	"	"	"	Pahoehoe 3.
Kona 72°15'	"	4.60	"	"	"	"	"
" 84°45'	"	5.40	"	"	"	"	"
"	"	1.85	"	"	"	"	Kalai.
" 89°	Komohana	5.70	"	"	"	"	Aupuni.
Maau 88°	"	5.70	"	"	"	"	" a kiki i

kahi i hoomakai = Ke 3 Eka

Kona Hawaii June 6. 1853.

J. Fuller.
Lunaamauna



1/4 KH. ma 1 INIHA.

Ukupauna \$5.00

W. L. Lee
G. M. Robertson
J. Kekaulahao
J. H. Smith

Honolulu September 6. 1853.

Keleu 8225 Konoiki.

Pahoehoe, Kona. Hawaii.

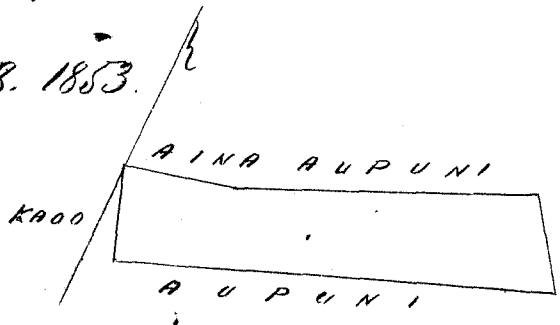
Ke aima o Konoiki ma Pahoehoe 1. Kona. Kona. Hawaii.
E hoomaka ma ke kiki Kona a e holo.

Maau 17°15'	Komohana	2.10	fh.	ma	Ke aima	o	Kono.
" 77°30'	Hikina	2.20	"	"	"	"	Aupuni.
" 67°	"	6.50	"	"	"	"	"
Kona 34°	"	2.05	"	"	"	"	"
" 69°15'	Komohana	9.30	"	"	"	"	" a kiki i

kahi i hoomakai = Ke 18/10 Eka.

Kona Hawaii June 8. 1853.

J. Fuller.
Lunaamauna



1/4 KH. ma 1 INIHA.

Ukupaulea \$ 4.00

W. L. Lee
G. M. Robertson
J. Kekaulahao
J. H. Smith

Honolulu September 6. 1853.

Keolu 9939 Kona Pahoehehe Kona, Hawaii

Keaina o Kona ma Pahoehehe 1, Kona, Kona, Hawaii.

Chomaka ma ke kahi Kona a e holo.

Akua 25° 45' Konoana 2.90 Ah. ma keaina o Lumilumi.

" 60° 30' Hikina 4.00 " " " " Aupuni.

" 85° " " 3.10 " " " " "

Kona 11° " " 2.90 " " " " "

Akua 82° 15' " " 3.70 " " " " "

Kona 11° " " 1.39 " " " " "

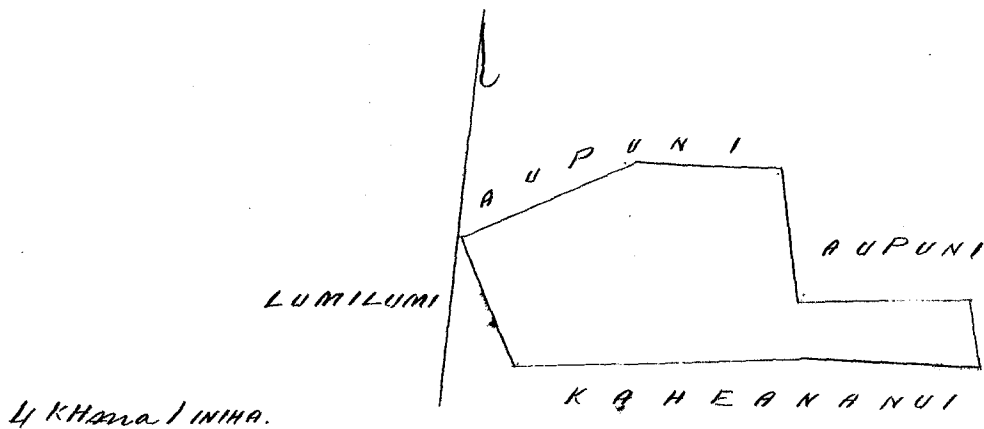
" 82° 30' Konoana 3.70 " " " " Kakeanani.

" 79° 30' " " 6.20 " " " " "

a hiki i kahi i hoomakau = Ke 2 ⁹/₁₀ Eka

Kona Hawaii June 3. 1853.

J. Fuller
Lunaanaama.



Ukupaulea \$ 5.00

W. L. Lee
G. M. Robertson
J. Kekaulahao
J. H. Smith

Honolulu September 6. 1853.

Keolu 9453 Pohai Pahoehehe Kona, Hawaii

Keaina o Pohai ma Pahoehehe 1, Kona, Kona, Hawaii.

Chomaka ma ke kahi Akua a e holo.

Kona 14° Hikina 3.70 Ah. ma keaina o Namakai.

" 83° Konoana 2.23 " " " " Aupuni.

" 77° 30' " " 2.80 " " " " "

" 76° " " 4.70 " " " " "

Akua 13° 45' " " 3.90 " " " " Puukau.

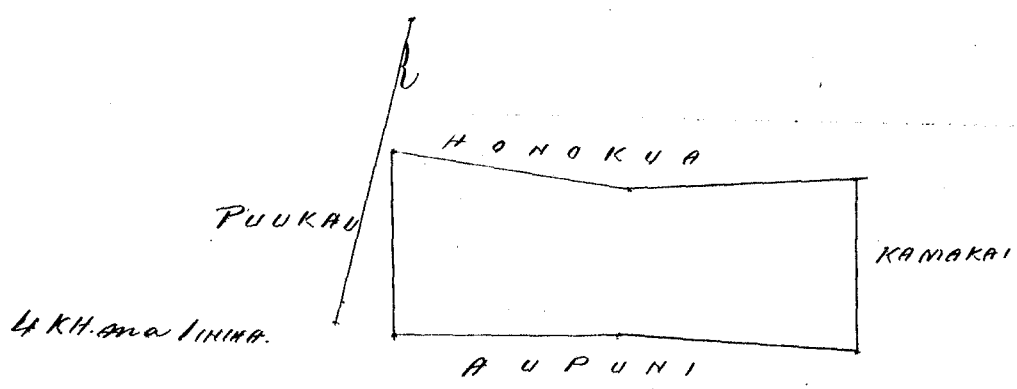
" 85° 30' Hikina 4.90 " " " " Konoana.

" 78° " " 4.88 " " " " "

a hiki i kahi i hoomakau = Ke 3 ³⁸/₁₀₀ Eka.

Kona Hawaii June 3. 1853.

J. Fuller
Lunaanaama.



Ukupaulea \$5.00

W. L. Lee
G. M. Robertson
J. Kekaulahao
J. H. Smith

Honolulu September 6, 1853.

Lot 9465 Kawaia

Koheo, Kona, Hema, Hawaii

Apua 1. Ka Pahale o Kawaia ma Koheo, Kona, Hema, Hawaii
Ehoomaka ma ke kiki Konoehana a e holo.

Hema 30° 30' Hikina 2,43 Ak. ma ke aina Konoehana.

Akua 75° 30' " 1,54 " " " " "

" 38° Konoehana 3,00 " " " " "

Hema 76° " 1,21 " " " " " a kiki i kahi

i'hoonakai - He $\frac{4}{10}$ Eka.

Apua 2. Kihapai Abani o Kawaia ma Koheo ma kahi.

Ehoomaka ma ke kiki Akua a e holo.

Hema 15° Hikina 2,33 Ak. ma ke aina Konoehana.

" 65° 30' Konoehana 1,90 " " " " "

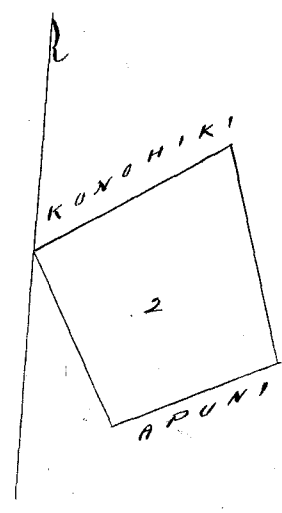
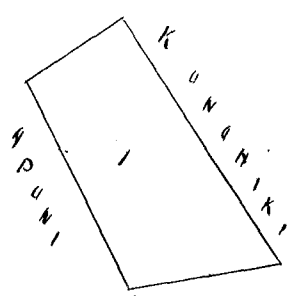
Akua 23° 30' " 2,00 " " " " "

" 59° Hikina 2,33 " " " " " a kiki i kahi

i'hoonakai - He $\frac{45}{100}$ Eka.

Kona Hawaii Mei 12, 1853.

J. Fuller
Lima ana ana.



Ap. 1. 2 KH ma 1 MINA.
" 2. " " " "

Ukupaulea \$4.00

W. L. Lee
G. M. Robertson
J. Kekaulahao
J. H. Smith

Honolulu September 9, 1853.

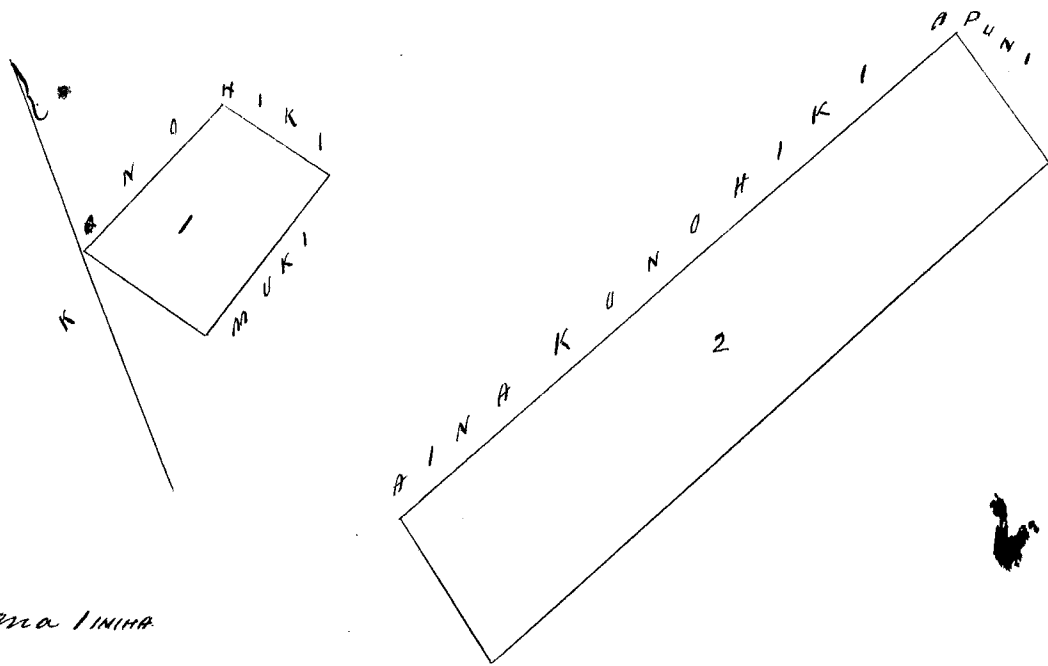
Keolu 9467 Manuia / Keokea, Kona, Hawaii.

Na Pahale o Manuia ma Keokea, Kona, Kona, Hawaii.
 Apawa 1. Ehoowaka ma ke kiki Kona a e holo.
 Akau 33° Amohana 1.57 Ah. ma ke aina Amohiki.
 " 65° Hikina 2.10 " " " " "
 Kona 34°30' " 1.36 " " " " "
 " 58° 45' Amohana 2.10 " " " " Muki.
 a hiki i kahi i hoowakai - See $\frac{3}{10}$ Eka.

Apawa 2. Aina mahia o Manuia, ma Keokea mauka.
 Ehoowaka ma ke kiki Keokea a e holo.
 Akau 13° Amohana 1.63 Ah. ma ke aina Amohiki.
 Kona 70°30' " 7.80 " " " " "
 " 11° Hikina 1.78 " " " " "
 Akau 70° " 7.82 " " " " a hiki
 i kahi i hoowakai. See $1\frac{3}{10}$ Eka

Kona Hawaii Mei 12. 1853.

J. Fuller
 Lumaanaana.



Ap. 1. 2 KH. ma 1 INCHA
 " 2. " " " " "

Whaupaulo \$4.00
 W. L. Lee
 G. M. Robertson
 J. Kekauahao
 C. H. Smith

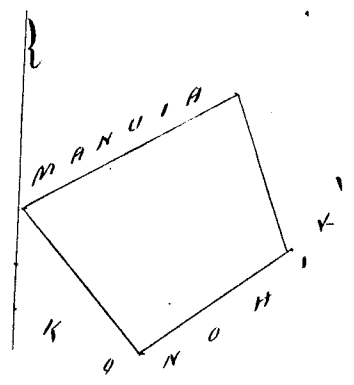
Konolulu September 9. 1853.

Keolu 9470 Muki / Keokea, Kona, Hawaii.

Na Pahale o Muki ma Keokea, Kona, Kona, Hawaii.
 Ehoowaka ma ke kiki Kona a e holo.
 Kona 41° Hikina 1.96 Ah. ma ke aina Amohiki.
 Akau 52° " 1.91 " " " " "
 " 19° Amohana 1.72 " " " " "
 Kona 58°45' " 2.58 " " " " Manuia.
 a hiki i kahi i hoowakai - See $\frac{4}{10}$ Eka.

Kona Hawaii Mei 12. 1853.

J. Fuller
 Lumaanaana.



2 KH. ma 1 INIHA.

Ukupauna

\$4.00

W. L. Lee
 G. M. Robertson
 J. Kekaulahas
 J. H. Smith

Honolulu September 9. 1853.

Heleu 9476. Kaio

Keoia, Kona, Hawaii.

Keoia o Kaio ma Keoia, Kona, Kona, Hawaii.


Chomaka ma ke kiki Akau a e holo.

Keoia	25° 30'	Keoia	1.67	Ma ke ana o Konoiki
"	67° 30'	Kumohana	4.47	" " " " "
"	67°	"	7.50	" " " " "
Akau	32°	"	1.70	" " " " "
"	64° 30'	Keoia	7.90	" " " " "
"	72° 30'	"	4.30	" " " " "

kahi i kumohana = He 2 $\frac{2}{10}$ Eka.

Kona Hawaii Mei 12. 1853.

J. Fuller
 Lumaanaana.



4 KH. ma 1 INIHA.

Ukupauna

\$5.00

W. L. Lee
 G. M. Robertson
 J. Kekaulahas
 J. H. Smith

Honolulu September 9. 1853.

Heleu 9463. Koolua

Keoia, Kona, Hawaii.

Ka Pahale o Koolua ma Keoia, Kona, Kona, Hawaii.

Chomaka ma ke kiki Kumohana a e holo.

Keoia	15°	Keoia	3.10	Ma ke ana o Poela
Akau	71° 30'	"	2.77	" " " " "
"	16°	Kumohana	3.20	" " " " "
Keoia	70° 30'	"	2.65	" " " " "

i kahi i kumohana = He $\frac{85}{100}$ Eka.

Kona Hawaii Mei 12. 1853

J. Fuller
 Lumaanaana.

Heleu 9469 Makoi

Keokea. Kona Hawaii

514

Apana 1. Ka Pahale, Makoi ma Keokea, Kona. Kona. Hawaii.

Chomaka ma ke kiki Akau a e holo.

Kona 73° 30' Kimoana 1.26 Kh. ma ke aina Konoiki.

" 20° 30' Kikina 1.70 " " " " "

Akau 69° 45' " 0.85 " " " " "

" 5° 45' Kimoana 1.69 " " " " " a kiki

i kahi i hoomakau - See $\frac{17}{100}$ Eka.

Apana 2. Aina paa a me hale, Makoi ma Keokea, Kona.

Chomaka ma ke kiki Akau a e holo.

Kona 27° 45' Kikina 2.31 Kh. ma ke aina Konoiki.

" 67° 30' Kimoana 3.36 " " " " "

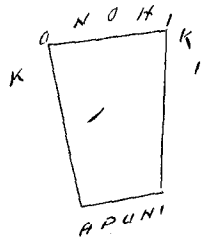
Akau 24° 30' " 2.00 " " " " "

" 62° 30' Kikina 3.25 " " " " " a kiki

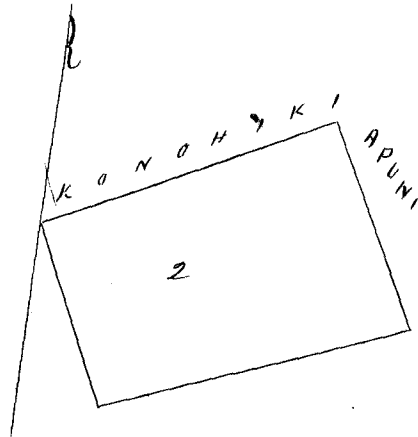
i kahi i hoomakau, - See $\frac{7}{10}$ Eka.

Kona Hawaii Mei 12, 1853.

J. Fuller.
Lunaanaana.



Hf. 1. 2. KH. ma LINHA
" 2. " " " " "



Ukupauna

\$ 5.00

W. L. Lee
G. M. Robertson
J. Kekaulahao
S. H. Smith

Honolulu Septemaba 9, 1853.

Heleu 8560 Hanekailua

Honomaline, Kona. Hawaii

Apana 1. Ke aina o Hanekailua ma Honomaline, Kona. Kona. Hawaii.

Chomaka ma ke kiki Kikina a e holo.

Akau 12° 30' Kimoana 2.30 Kh. ma ke aina Konoiki.

Kona 85° 30' " 3.00 " " " " "

" 6° 30' Kikina 2.13 " " " " "

Akau 87° 30' " 3.23 " " " " " a kiki

i kahi i hoomakau. See $\frac{68}{100}$ Eka.

Apana 2. Kihapai Uata, Chomaka ma ke kiki Kikina.

a e holo. Akau 2° 45' Kimoana 0.88 Kh. ma ke aina Konoiki.

" 72° 45' " 3.86 " " " " "

Kona 67° 15' " 4.00 " " " " "

" 7° 30' Kikina 1.63 " " " " "

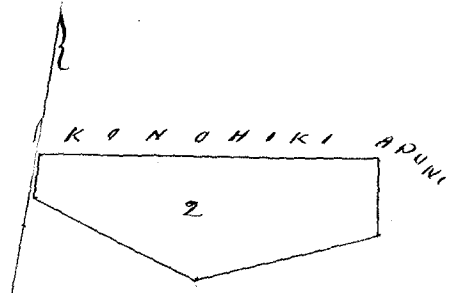
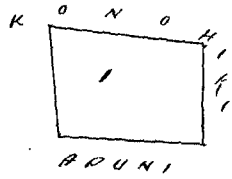
Akau 81° 15' " 7.25 " " " " " a kiki

i kahi i hoomakau, - See $\frac{139}{100}$ Eka

J. Fuller. Lunaanaana

Honolulu Hawaii June 17. 1853.

No. 1. LKHN = LINHA
 " 2. " " " " "



Ukupautwa

\$ 4.00.

W. L. Lee
 G. M. Robertson
 J. Kekaulahao
 J. H. Smith

Honolulu September 15. 1853.

Helu 10934. Uua.

Honomalino, Honua, Hawaii.

He aina o Uua, ma Honomalino, Honua, Hawaii.

Chomaka ma ke kahi Komohana a e holo.

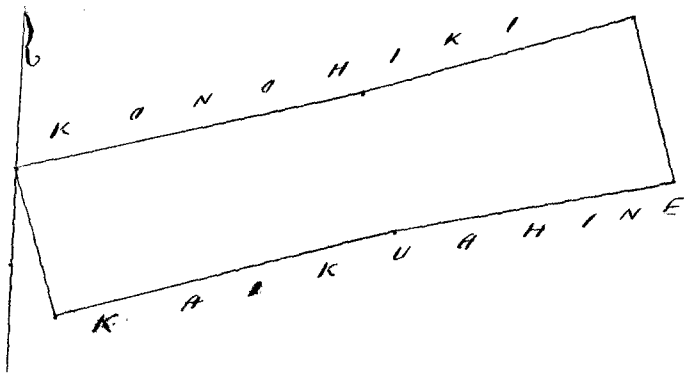
Keena	23° 10'	Heikina	3.20	Mh.	ma ke aina	o Malaihi.
Akua	69° 30'	"	7.38	"	"	o Kaitiaki.
"	71° 15'	"	6.00	"	"	"
"	20°	Komohana	3.50	"	"	o Anohiki.
Keena	67° 30'	"	6.00	"	"	"
"	70° 30'	"	7.60	"	"	"

a kahi i kahi i honomaka - He 4 ²⁸/₁₀₀ Eka.

J. Muller
 Lunaanaiano.

Honolulu Hawaii June 17. 1853.

MALAIHI



4 KH. ma LINHA.

Ukupautwa

\$ 6.00

W. L. Lee
 G. M. Robertson
 J. Kekaulahao
 J. H. Smith

Honolulu September 15. 1853.

Helu 10144 Moelalau.

Honomalino, Honua, Hawaii.

He aina o Moelalau ma Honomalino, Honua, Hawaii.

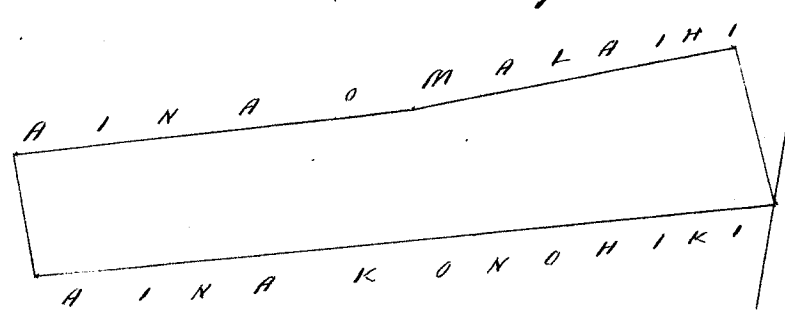
Chomaka ma ke kahi Keena a e holo.

Akua	19°	Komohana	2.53	Mh.	ma ke aina	o Anohiki.
"	74°	Heikina	8.40	"	"	o Malaihi.
"	70°	"	6.97	"	"	"
Keena	23° 10'	"	3.40	"	"	o Kaitiaki.

Heema 75°30' Konoehana. 15.70 M. ma ke aina Konoehiki.
a hiki i kahi i koomakau. = Hee 4 ³⁶/₁₀₀ Eka.

Hona Hawaii June 17. 1853.

J. Fuller
Lunaanaama.



4 KH. ma 1 INIHA.

Ukupaua \$6.00

W. L. Lee
G. M. Robertson
J. Mekaubaho
J. H. Smith

Honolulu September 15. 1853.

Heleu 10140 Malaihi (Honomalino. Hona. Hawaii.)

Ke aina o Malaihi ma Honomalino. Hona. Hema. Hawaii.
Ehoomaka ma ke kahi Konoehana a e holo.

Heema 19° Kikina. 2.41 M. ma ke aina Konoehiki.

Akua 74° " 8.40 " " " " Moelalan.

" 70° " 6.97 " " " " " "

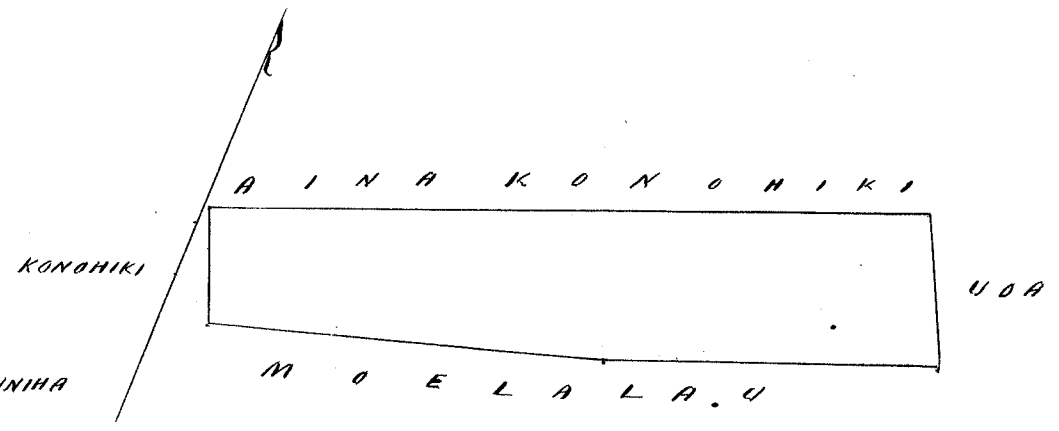
" 23°10' Konoehana 3.20 " " " " " Uwa

Heema 69° " 15.20 " " " " " Konoehiki.

a hiki i kahi i koomakau. = Hee 4 ⁵⁶/₁₀₀ Eka.

Hona Hawaii June 17. 1853

J. Fuller.
Lunaanaama.



4 KH. ma 1 INIHA

Ukupaua \$6.00

W. L. Lee
G. M. Robertson
J. Mekaubaho
J. H. Smith

Honolulu September 15. 1853.

Heleu 8541 Kaituakine (Honomalino. Hona. Hawaii.)

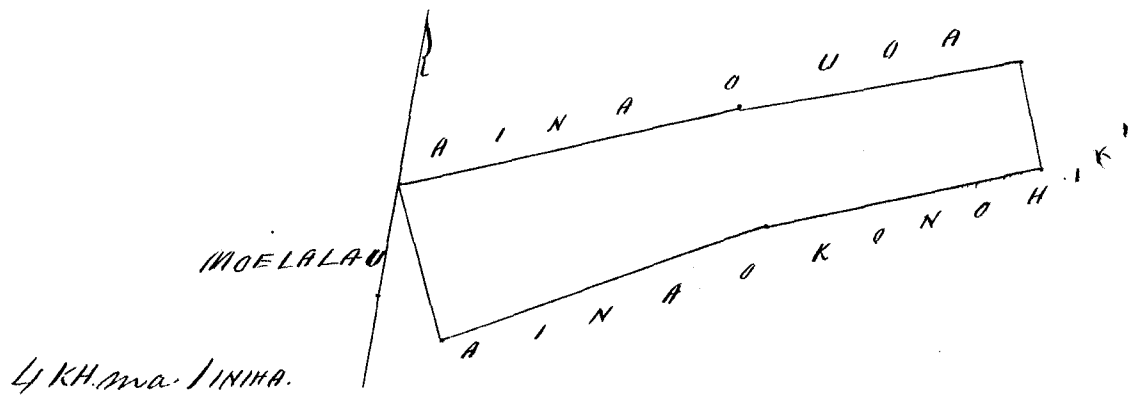
Ke aina o Kaituakine ma Honomalino. Hona. Hema. Hawaii.
Ehoomaka ma ke kahi Hema a e holo.

Akua 23°10' Konoehana 3.40 M. ma ke aina o Moelalan.

" 69°30' Kikina 7.38 " " " " " Uwa.

Ahaui 71° 15' Heikina 6.00 Ah. ma ke aina o Uoa.
 Heema 20° " " 2.30 " " " " " " Honohiki.
 " 70° 15' Honohiki 5.90 " " " " " " "
 " 62° 15' " 7.30 " " " " " " "
 a hiki i kahi i hoomakai Hee $3\frac{57}{100}$ Eka.

Iona Hawaii June 17. 1853. J. Fuller
 Lumaanaia.



Ukupanea \$5.00
 W. L. Lee
 G. M. Robertson
 J. Kekaulaheo
 J. B. Smith

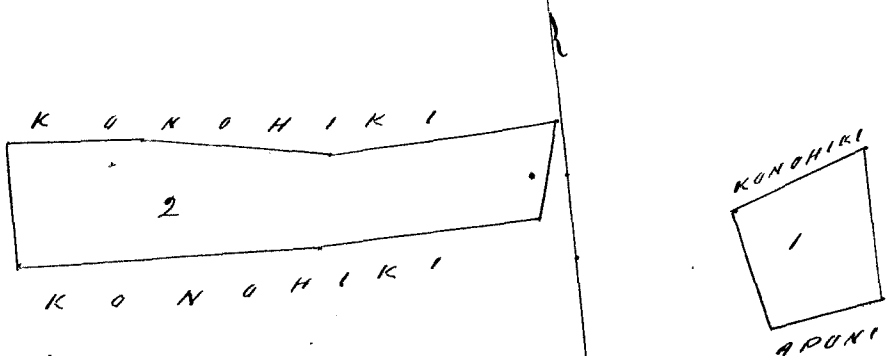
Honolulu September 15. 1853.

Heleu 11002. Kahapai. Honomaiino. Iona. Hawaii.

He aina o Kahapai ma Honomaiino. Iona. Heema, Hawaii.
 Apawa 1. Pahale, Ehomaka ma ke kahi Heema a e holo.
 Ahaui 1° 30' Honohiki 1.57 Ah. ma ke aina Honohiki.
 " 78° 15' Heikina 1.20 " " " " " "
 Heema 13° " 1.26 " " " " " "
 " 67° 15' Honohiki 1.54 " " " " " " a hiki
 i kahi i hoomakai Hee $\frac{2}{10}$ Eka.

Apawa 2. Oiva ma hiai, Ehomaka ma ke kahi Heikina
 Ahaui a e holo. Heema 1° 30' Heikina 2.56 Ah. ma ke aina Honohiki.
 Ahaui 88° 15' Honohiki 2.90 " " " " " "
 " 82° " 3.94 " " " " " "
 Heema 84° 30' " 4.74 " " " " " "
 Ahaui 14° 15' Heikina 2.05 " " " " " "
 " 86° 30' " 4.65 " " " " " "
 Heikina 6.35 " " " " " "
 a hiki i kahi i hoomakai Hee $2\frac{1}{2}$ Eka.

Iona Hawaii June 17. 1853. J. Fuller
 Lumaanaia.



Aji. 1 2 KH. ma IINHA.
 " 2.4 " " " "

Ukupauna \$5.00

W. L. Lee
G. M. Robertson
J. Kekaulahao
J. H. Smith

Honolulu September 15. 1853.

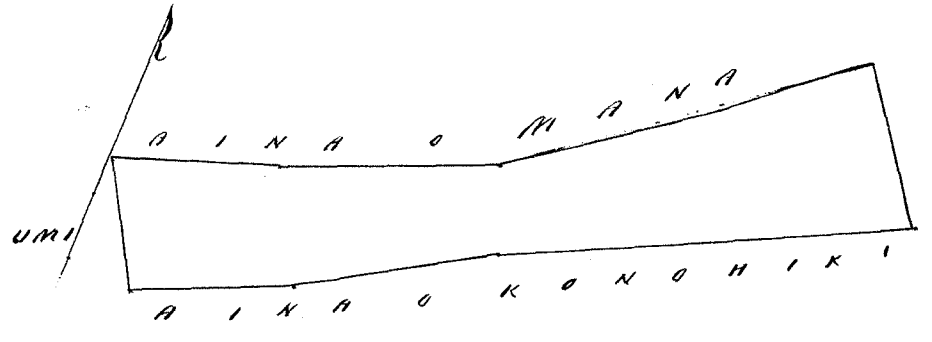
Keleu 11040. Hakuole. Honomalino, Kona, Hawaii.

Keleu. Hakuole ma Honomalino, Kona, Kona, Hawaii.
E hoomaka ma ke kiki Kona a e holo.

Akau	27°	Konohana	2.78	M.	ma	ke	le	le	le	le	Umi.
"	72° 30'	Heikina	3.60	"	"	"	"	"	"	"	Konohiki.
"	69°	"	4.45	"	"	"	"	"	"	"	Mana.
"	55° 15'	"	4.75	"	"	"	"	"	"	"	"
"	52°	"	3.50	"	"	"	"	"	"	"	"
Kona	36°	"	3.50	"	"	"	"	"	"	"	Konohiki.
"	65°	Konohana	8.70	"	"	"	"	"	"	"	"
"	61°	"	4.32	"	"	"	"	"	"	"	"
"	67° 30'	"	3.50	"	"	"	"	"	"	"	" a kiki i i hoomakai. = Ke 4 ³⁵ / ₁₀₀ Eka.

Kona Hawaii June 17. 1853.

J. Fuller.
Lunaanaana.



4 KHMA IINHA

Ukupauna \$6.00

W. L. Lee
G. M. Robertson
J. Kekaulahao
J. H. Smith

Honolulu September 15. 1853.

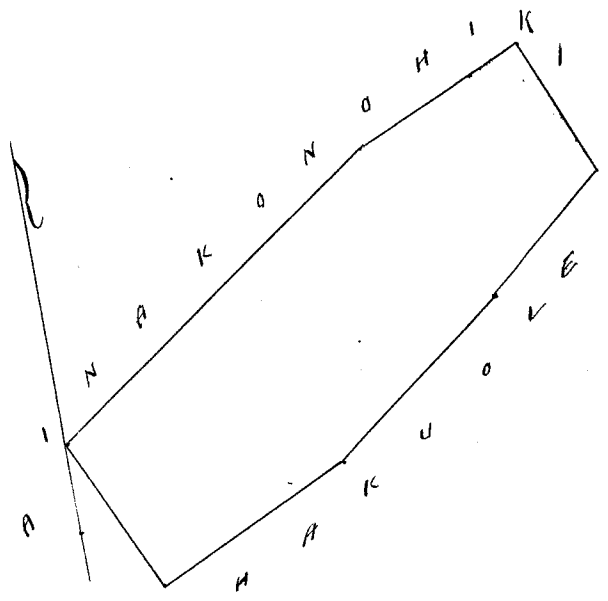
Keleu 11001 Mana. Honomalino, Kona, Hawaii.

Keleu. Mana ma Honomalino, Kona, Kona, Hawaii.
E hoomaka ma ke kiki Kona a e holo.

Akau	69°	Heikina	4.45	M.	ma	ke	le	le	le	le	Hakuole.
"	55° 15'	"	4.75	"	"	"	"	"	"	"	"
"	52°	"	3.50	"	"	"	"	"	"	"	"
"	19° 30'	Konohana	3.50	"	"	"	"	"	"	"	Konohiki
Kona	68° 45'	"	3.90	"	"	"	"	"	"	"	"
"	57° 30'	"	0.88	"	"	"	"	"	"	"	"
"	22° 15'	Heikina	3.50	"	"	"	"	"	"	"	" a kiki i i hoomakai = Ke 4 ³ / ₄ Eka.

Kona Hawaii June 17. 1853.

J. Fuller.
Lunaanaana.



4 KH. ma 1 INHA.

Ukupauloa \$6.00
 W. L. Lee
 G. M. Robertson
 J. Kekaulahao
 J. H. Smith

Honolulu September 15. 1853.

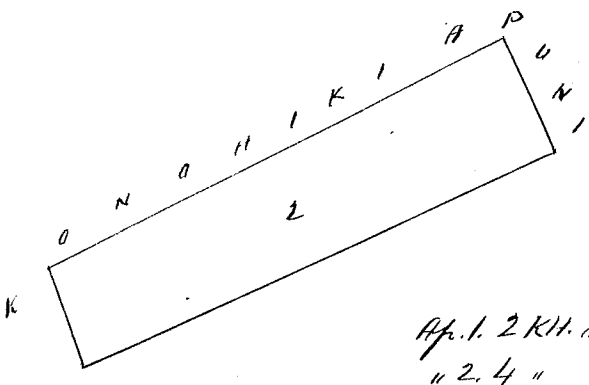
Kele 8566 Kamanuui, Honomaliu, Kona Hawaii.

Ke aina o Kamanuui, ma Honomaliu, Kona Kona Hawaii.
 Apana 1. Pahale Chomaka ma ke kahi Hikina a e holo.
 Hema 60°30' Komohana 1.46 Kh. ma ke aina Amohiki.
 Akau 25° " 1.69 " " " Alanui.
 " 71°45' Hikina 1.41 " " " aina Amohiki.
 Hema 28° " 1.44 " " " " a hiki
 i kahi i hoomakau. Ke 2 2/100 Eka.

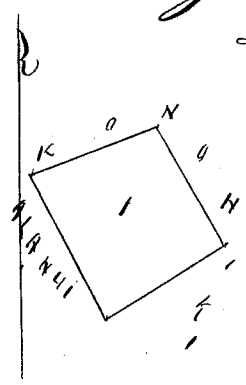
Apana 2. Aina mahiai. Chomaka ma ke kahi Komohana
 a e holo. Hema 22° Hikina, 2.12 Kh. ma ke aina Amohiki.
 Akau 67°30' " 10.70 " " " " "
 " 20°30' Komohana 2.60 " " " " "
 Hema 65° " 10.75 " " " " " a hiki
 i kahi i hoomakau. Ke 2 1/2 Eka.

J. Fuller
 Lumaanaana.

Kona Hawaii June 19. 1853.



Apa. 1. 2 KH. ma 1 INHA.
 " 2. 4 " " " "



Ukupauloa \$5.00
 W. L. Lee
 G. M. Robertson
 J. Kekaulahao
 J. H. Smith

Honolulu September 15. 1853.

Helu 10000 Lukehiwa. Honomaiino, Kona, Hawaii.

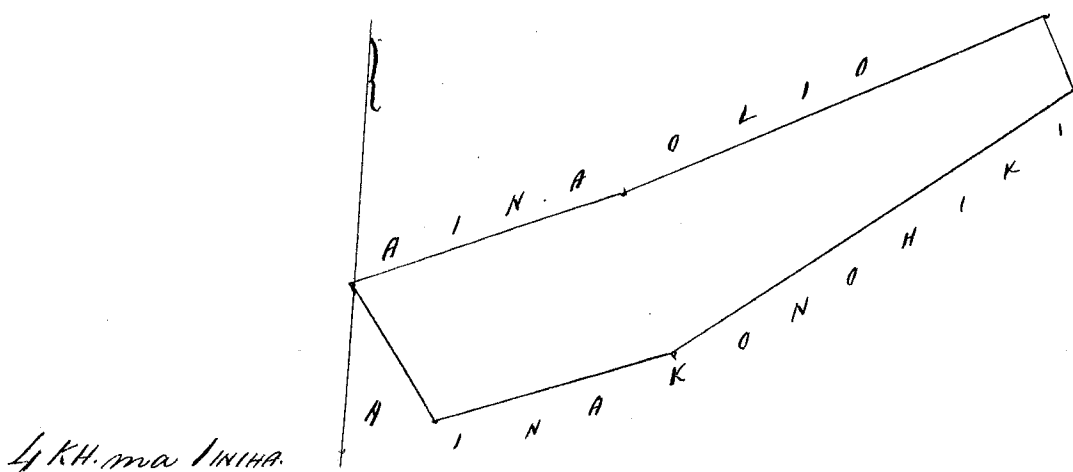
Ke aina o Lukehiwa ma Honomaiino, Kona, Kona Hawaii.
E hoowaka ma ke kiki Kona a e holo.

Akau	36°	Kumohana,	3.40	Mh.	ma	ke	aina	Konohiki.
"	66° 15'	Heikiva	6.00	"	"	"	"	Lio.
"	61°	"	9.70	"	"	"	"	"
Kona	28° 30'	"	1.70	"	"	"	"	Konohiki.
"	51°	Kumohana	10.10	"	"	"	"	"
"	68°	"	5.30	"	"	"	"	" a kiki i

kahi i hoowaka. He 5 3/10 Eka

Kona Hawaii June 19. 1853.

J. Fuller.
Lunawana.



4 KH. ma I NIHA.

Whu pauna \$6.00

W. L. Lee
G. M. Robertson
J. Kekaulahe
C. H. Smith

Honolulu September 15. 1853.

Helu 9998 Lio. Honomaiino, Kona, Hawaii.

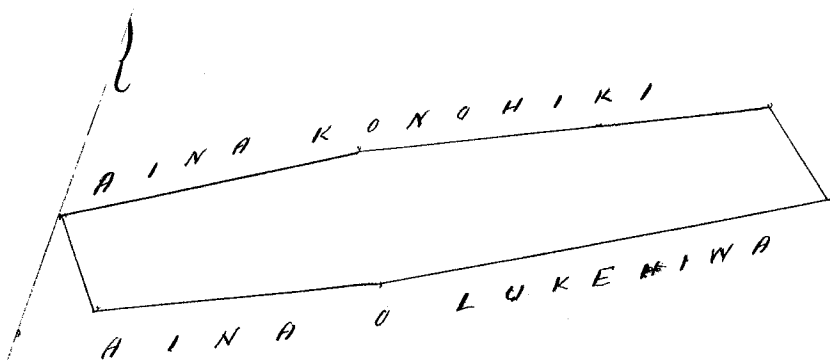
Ke aina o Lio ma Honomaiino, Kona, Kona, Hawaii.
E hoowaka ma ke kiki Kumohana a e holo.

Kona	36°	Heikiva,	2.07	Mh.	ma	ke	aina	Konohiki.
Akau	66° 15'	"	6.00	"	"	"	"	Lukehiwa
"	61°	"	9.70	"	"	"	"	"
"	50°	Kumohana	2.28	"	"	"	"	Konohiki.
Kona	65° 30'	"	8.66	"	"	"	"	"
"	59° 30'	"	6.40	"	"	"	"	" a kiki i kahi

i hoowaka. He 3 7/10 Eka

Kona Hawaii June 19. 1853.

J. Fuller.
Lunawana.



4 KH. ma I NIHA.

Ukupauloa \$5.00

M. L. Lee
G. M. Robertson
J. Kekaulaha
J. H. Smith

Honolulu September 15, 1853.

Heleu 10936 Umi, Honomaliu, Kona, Hawaii.

Ke aina o Umi, ma Honomaliu, Kona, Kona, Hawaii.
Apana 1. Pahale. Ehoonaka ma ke kiki Honohana. Heau a e holo.

Akau 77°30' Heikina 1.74 Mh. ma ke Kai.

Heema 6° Honohana 2.58 " " " " aina Honohiki.

" 78°30' " 1.20 " " " " " "

Akau 4° " 2.50 " " " " " a hiki

i kahi i hoomakai. Hee 37/100 Eka

Apana 2. Oina mahiai. Ehoonaka ma ke kiki Honohana.
a e holo. Heema 18°30' Heikina 3.07 Mh. ma ke aina Honohiki.

Akau 66°30' " 11.32 " " " " " "

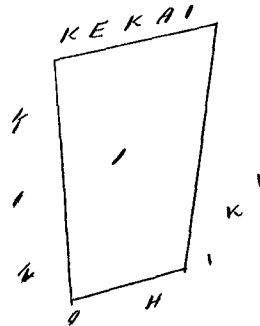
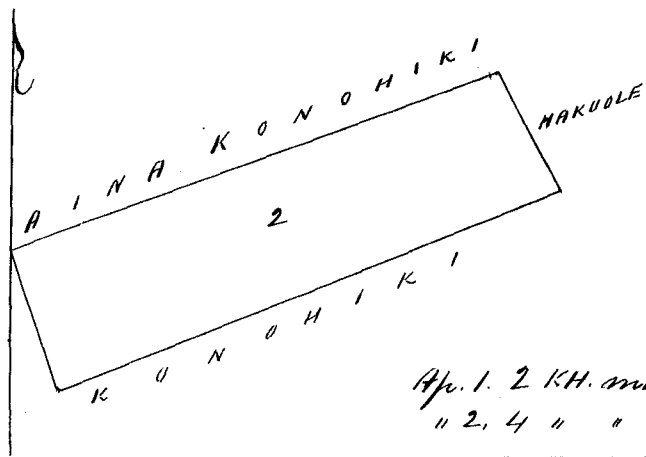
" 27° Honohana 2.78 " " " " " o Heakuole

Heema 68°30' " 11.00 " " " " " Honohiki.

a hiki i kahi i hoomakai. Hee 335/100 Eka.

Kona Hawaii June 17, 1853.

J. Fuller
Lunaanaia.



Ukupauloa \$5.00

M. L. Lee
G. M. Robertson
J. Kekaulaha
J. H. Smith

Honolulu September 15, 1853.

Heleu 218B. Kaanaana, Honomaliu, Kona, Hawaii.

Ke aina o Kaanaana ma Honomaliu, Kona, Kona, Hawaii.

Ehoonaka ma ke kiki Akau, a e holo.

Heema 20°30' Heikina 2.30 Mh. ma ke aina Honohiki.

" 59° Honohana 3.56 " " " " " "

" 79°30' " 2.65 " " " " " "

" 65°45' " 8.00 " " " " " "

Akau 10° " 2.90 " " " " " "

" 69° Heikina 13.50 " " " " " a hiki

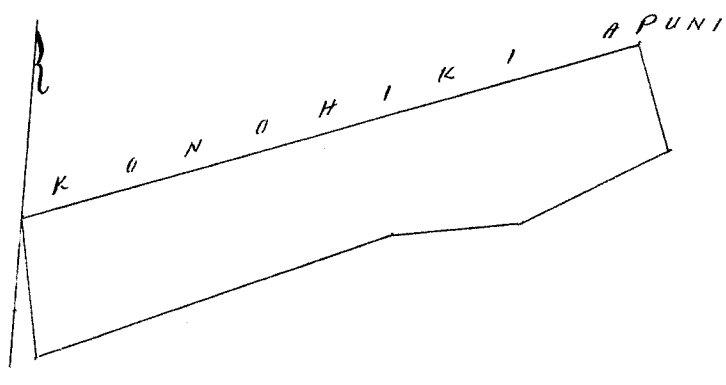
R.P. 5094

i kahi i homakai. He 3 1/2 Eka.

Hona Hawaii June 19, 1853.

J. Fuller
Lunamaama.

4 KH. ma 1 INHA



Ukupaula

\$5.00

W. L. Lee
G. M. Robertson
J. Kekaulahaw
J. H. Smith

Honolulu September 15, 1853.

Heleu 8542. Keawekeoloua, Honomaiino Hona Hawaii

Ke aina o Keawekeoloua, ma Honomaiino, Hona Hona, Hawaii
Apama 1. Chomaka ma ke kahi Akau a e holo.

Keama	21°	Heikina	3.48	Kh.	ma	ke	aina	Konohiki.
"	85°	Komokana	4.90	"	"	"	"	Wahapai.
Akau	80°45'	"	4.50	"	"	"	"	Konohiki.
"	3°30'	"	2.80	"	"	"	"	"
"	89°30'	Heikina	8.28	"	"	"	"	a kahi i kahi

i homakai. He 2 9/10 Eka.

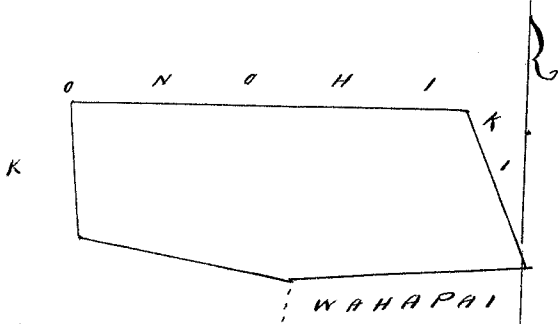
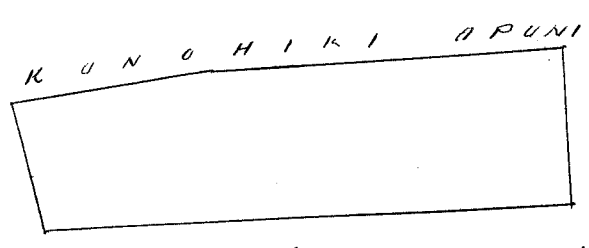
Apama 2. Chomaka ma ke kahi Heikina, a e holo.

Akau	3°30'	Komokana	3.30	Kh.	ma	ke	aina	Konohiki.
Keama	84°30'	"	7.50	"	"	"	"	"
"	80°	"	4.30	"	"	"	"	"
"	15°30'	Heikina	2.70	"	"	"	"	"
Akau	85°30'	"	11.16	"	"	"	"	a kahi

i kahi i homakai. He 3 1/2 Eka

Hona Hawaii June 17, 1853.

J. Fuller
Lunamaama.



Ap. 1. 4 KH. ma 1 INHA.
" 2. " " " " "

Ukupaula

\$6.00

W. L. Lee
G. M. Robertson
J. Kekaulahaw
J. H. Smith

Honolulu September 15, 1853.

Heleu 10220 Makaukalanui Kealia 2. Iona. Heema.

Ahana 1. Ka Pahale o Makaukalanui, ma Kealia 2. Iona. Heema. H. E hoomaka ma ke kiki Heema a e holo.

Akau 71° 45' Heikina, 2.98 Ika ma ke Alanui.

" 24° 15' Komoheana 4.50 " " aima Komoheki.

Heema 75° 30' " 3.59 " " " " "

" 32° 15' Heikina 4.83 " " " " a kiki i kahi i hoomakau. He 1 1/2 Ika.

Ahana 2. Aina mahiai mauka, ma Kealia 2. Iona. Heema.

E hoomaka ma ke kiki Komoheana a e holo.

Heema 25° Heikina, 1.90 Ika ma ke aima o Komoheki

Akau 60° " 6.08 " " (Alanui), Puakou.

" 65° " 5.32 " " " " "

" 68° 30' " 6.95 " " " " "

" 71° 15' " 2.83 " " " " Namakeha

" 57° 30' " 9.90 " " " " "

" 54° 30' " 4.97 " " " " "

" 33° 30' Komoheana 0.66 " " " " Komoheki

Heema 58° 15' " 4.95 " " " " "

" 61° 30' " 9.60 " " " " "

" 63° 30' " 2.83 " " " " "

" 67° 30' " 7.00 " " " " "

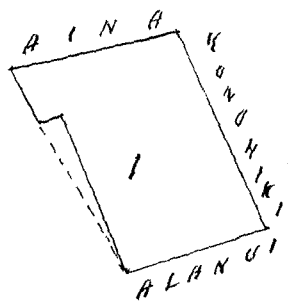
" 64° " 5.45 " " " " "

" 69° 30' " 6.00 " " " " a kiki

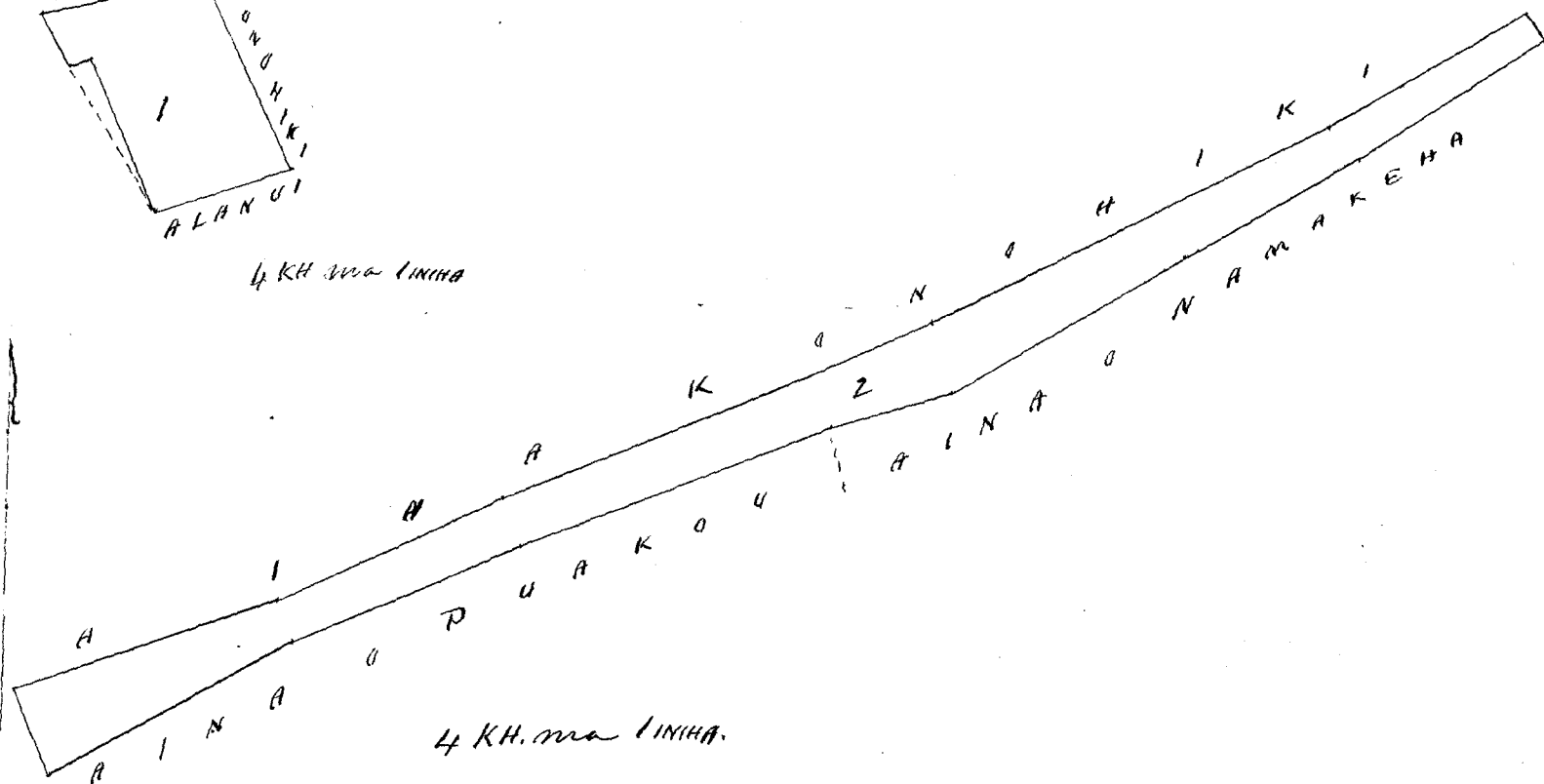
i kahi i hoomakau. He 1 2/10 Ika.

Iona Hawaii Mei 16, 1853.

J. Fuller
Luna ma aima



4 KH ma IINHA



4 KH. ma IINHA.

[Handwritten signatures and notes]

[Handwritten signature] \$ 6.00

W. L. Lee
G. M. Robertson
J. Kekaulahao
J. H. Smith

Honolulu September 16, 1853.

Hulu 7304. Keawepala, Kealia 2. Kona, Hawaii. Kona

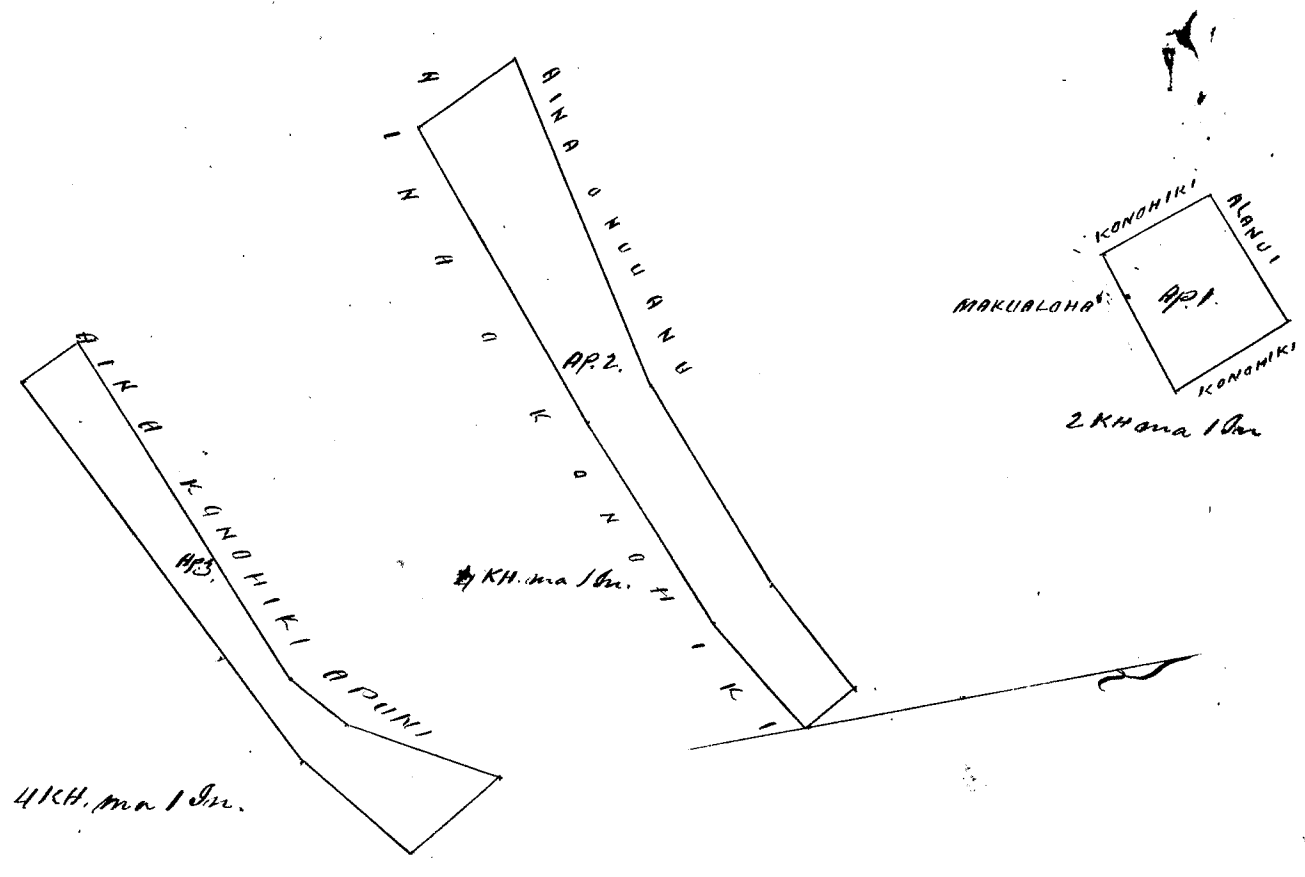
Apawa 1. Na Pahale, Keawepala ma Kealia 2. Kona, Hawaii.
 E hoomaka ma ke kahi Kona a e holo.
 Ak. 19° Kom. 1.29 Ak. ma ke aiaa Konohiki.
 " 68° Hik. 1.56 " " " Alani.
 Kom. 21°45' " 1.37 " " " aiaa Konohiki.
 " 70° Kom. 1.63 " " " " a hiki i kahi i
 hoomaka'u. Hoo 2/10 Eka.

Apawa 2. Na Kikapai Kope, Alani, Kalo a me Wala, ma Kealia 2.
 Kona, Hawaii.
 E hoomaka ma ke kahi Kona a e holo
 Kom. 28°15' Hik. 1.32 Ak. ma ke aiaa Konohiki.
 Kom. 57°45' Komohana 2.93 " " " " Alani.
 " 68° " 4.95 " " " "
 " 70°30' " 7.10 " " " "
 Ak. 25°45' " 2.18 " " " "
 " 77°30' Hik. 7.50 " " " " Kuruani
 " 68°30' " 4.86 " " " "
 " 61°15' " 2.80 " " " " a hiki i kahi i
 hoomaka'u. Hoo 2 1/2 Eka.

Apawa 3. Dr. E hoomaka ma ke kahi Kikina a e holo.
 Ak. 29° Kom. 2.38 Ak. ma ke aiaa Konohiki.
 Kom. 29°30' " 3.37 " " " " "
 " 117°15' " 1.58 " " " " "
 " 67°30' " 8.30 " " " " "
 " 24°45' Hik. 1.40 " " " " "
 Ak. 63°15' " 9.90 " " " " "
 " 50°30' " 2.95 " " " " " a hiki i kahi i
 hoomaka'u. Hoo 18/10 Eka.

Kona Hawaii Mei 19. 1853

J. Fuller
 Lymanaaina.



Ukupauna \$6.00

W. L. Lee
G. M. Robertson
J. Hekeaulahao
J. H. Smith

Honolulu Sepatema 15. 1853.

Helu 7702. Kooka. (Kealia 1, Kona, Kona, Hawaii

Apawa 1. Ka Pahale, Kooka, ma Kealia 1, Kona, Kona.
 Chomaka ma ke kiki Hikinā a e holo.

Hem.	72° 30'	Kom.	1.53	Kh.	ma ke ana Konoiki
Kh.	31°	"	2.14	"	" " Kapi.
"	74° 30'	Hik.	1.08	"	" " ana Konoiki.
Hem.	34° 30'	"	0.73	"	" " " o Kaka
Kh.	64° 15'	"	0.41	"	" " " " "
Hem.	33° 30'	"	1.48	"	" " " " " a hiki i

kahi i hoomaka'i. $\text{Kov } 28/100 \text{ Eka.}$

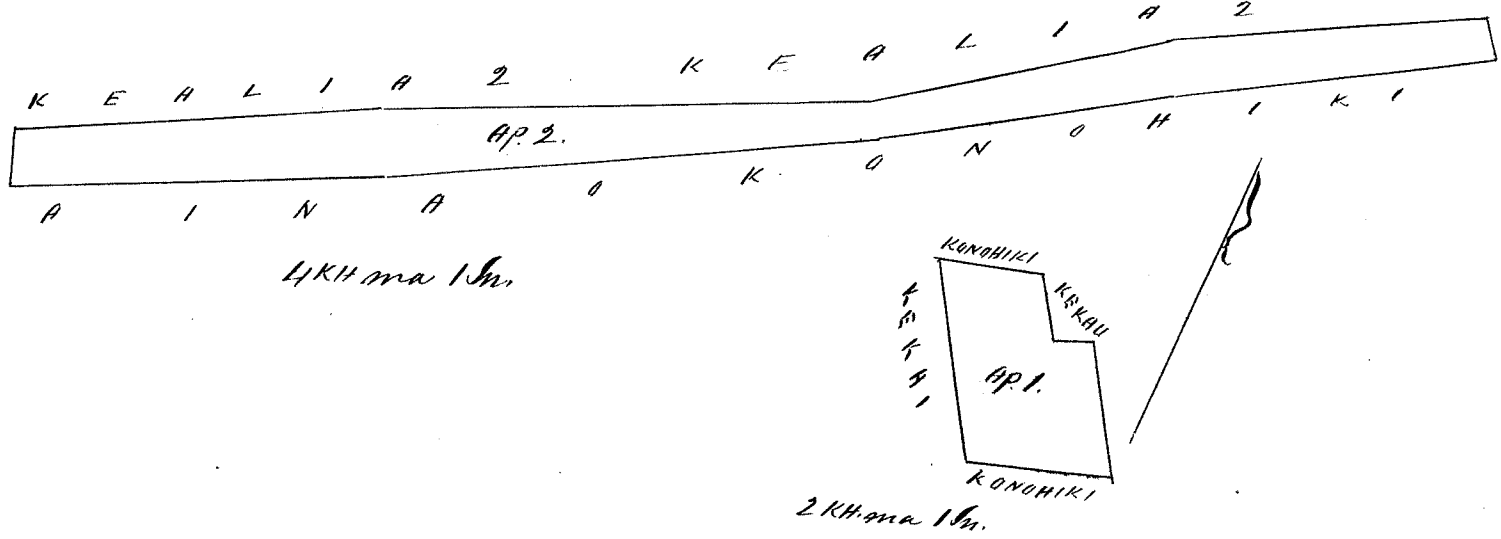
Apawa 2. Ana ma hiki. Kooka ma Kooka, Kona, Kona.
 Chomaka ma ke kiki Hikinā a e holo.

Kh.	37° 30'	Kom.	0.85	Kh.	ma ke ana Konoiki
Hem.	61° 30'	"	6.65	"	" " " Kealia 2.
"	54°	"	6.38	"	" " " "
"	64° 30'	"	10.30	"	" " " "
"	61° 15'	"	7.79	"	" " " "
"	20°	Hik.	1.18	"	" " " Konoiki.
Kh.	64°	"	7.87	"	" " " "
"	61° 30'	"	10.35	"	" " " "
"	57° 30'	"	6.35	"	" " " "
"	58° 45'	"	6.75	"	" " " " a hiki i

kahi i hoomaka'i. $\text{Kov } 33/100 \text{ Eka.}$

J. Fuller
Imaanaana

Kona Hawaii Mei 17. 1853.



Ukupauna \$6.00

W. L. Lee
G. M. Robertson
J. Hekeaulahao
J. H. Smith

Honolulu Sepatema 15. 1853

Ke aia o Kahi ma Kealia 2. Kona. Kona.

Ekoumaka ma ke kiki Kona a e holo.


Heu.	2° 45'	Kona.	1.92	Sh.	ma ke aia	Konoiki
"	70°	"	6.20	"	"	" " " " " Kealia
"	71°	"	7.20	"	"	" " " " " "
"	63° 30'	"	4.70	"	"	" " " " " "
"	60° 30'	"	5.00	"	"	" " " " " "
Ala	24° 30'	"	1.85	"	"	" " " " " Konoiki.
"	60°	Keik	4.80	"	"	" " " " " " Alanui
"	67° 30'	"	12.10	"	"	" " " " " "
"	71° 45'	"	7.00	"	"	" " " " " " a hiki i kahi i

hoomakaia. He 4 1/4 Eka.

J. Fuller.

Lunaanaia

Kona Hawaii Mei 19, 1853.



Ukupaia

\$6.00

H. L. Lee

G. M. Robertson

J. Kekaulaha

J. H. Smith

Honolulu Septemaba 15, 1853.

Helu 10442. Nuuanu

Kealia 2. Kona. Kona Hawaii

Apana 1. Ka Pahole o Nuuanu, ma Kealia 2. Kona. Kona.

Ekoumaka ma ke kiki Kona, a e holo.

Ala.	28°	Kona.	1.48	Sh.	ma ke	Alanui.
"	46° 30'	Keik.	1.31	"	"	" " aia Konoiki.
Heu.	34° 30'	"	2.10	"	"	" " " " " Makualoha.
"	71° 45'	Kona.	1.53	"	"	" " " " " Puakou, a hiki i kahi i

hoomakaia He 1/4 Eka.

Apana 2. Ke aia mahiai o Nuuanu ma Kealia 2. Kona. Kona.

Ekoumaka ma ke kiki Konoana Kona a e holo.

Ala.	38° 45'	Kona.	2.14	Sh.	ma ke aia	Konoiki.
"	53° 15'	Keik.	2.80	"	"	" " " " " Kaumakauahi.
"	70°	"	2.78	"	"	" " " " " "
"	80°	"	5.10	"	"	" " " " " "
"	78° 45'	"	5.88	"	"	" " " " " "
Heu.	25°	"	1.50	"	"	" " " " " Konoiki.
"	74° 15'	Kona.	11.15	"	"	" " " " " "
"	66°	"	4.45	"	"	" " " " " " a hiki i kahi i

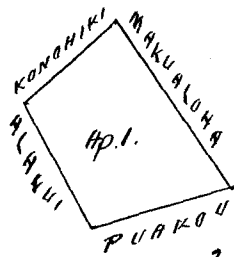

527

Moanaka'u. Hei 3 45/100 Eka.

Kona Hawaii Mei 17. 1853.

J. Fuller.

Lunaana'ana



Ukupa'ua

\$ 6.00

W. L. Lee

G. M. Robertson

J. Kekaula'ao

J. H. Smith

Honolulu Sepatema 15. 1853.

Hei 6 1/6 Nahu'ana.

Konohoku Maui.

1 Apana, Ii'o Keaukua, Loikalo.

Moanaka ana ma ke kiki Mauna e holo ana. Hei 16 1/2 Hei

366 pakuu, Pali. Hei 89 1/2 No. 260 pakuu, Kamaka, Ma. 9° No. 287 pakuu.

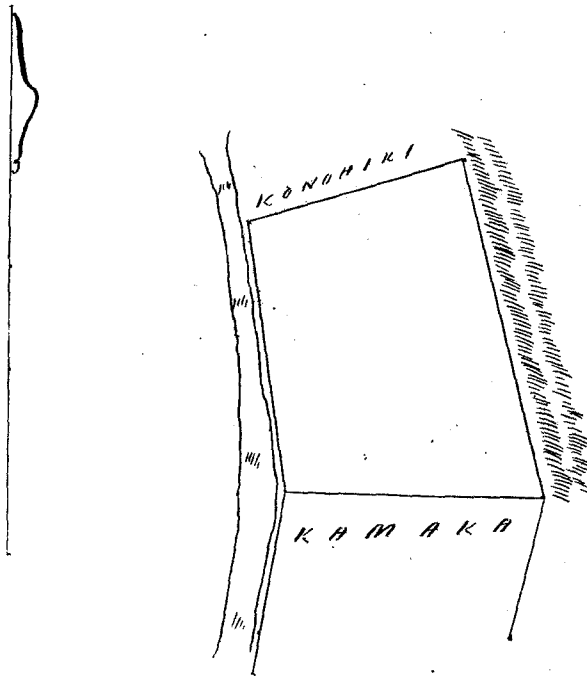
Kahawai. Ma. 71 1/2 Hei 223 pakuu, Konohiki, a kiki i ke kiki mwa.

77/100 Eka.

A. J. Turner.

Lunaana'ana.

14 May 1853.



Ukupa'ua

\$ 3

W. L. Lee

G. M. Robertson

J. Kekaula'ao

J. H. Smith

Honolulu Oatoba 8. 1853.

Kele 5768 Kalalau. Honolulu. Maui.

Apana 1. Ii. Keakua. Ehuomaka ana ma ke kiki Akau a e holo ana
Ke. 24 1/4 Ii. 172 paku. Lopa. Ke. 68° No. 327 paku. Namokaokakai.
Ak. 11° No. 175 paku. Pali. Ak. 67 1/2 Ii. 283 paku. Konohiki, a hiki i ke kiki
mua. 0.527 Eka.

Apana 2. Ii. Niula. Ehuomaka ana ma ke kiki Akau a e holo ana
Ke. 29° Ii. 110 paku. Kahawai. Ke. 71° No. 240 paku. Moealoha. Ak. 11 1/2 No.
122 paku. Pali. Ak. 74° Ii. 205 paku. Kalama. a hiki i ke kiki mua.
0.261 Eka.

Apana 3. Ii. Niula. Ehuomaka ana ma ke kiki Ak. a e holo ana
Ke. 76° Ii. 200 paku. Konohiki. Ke. 21° Ii. 390 paku. Konohiki kula. Ke. 79° No.
452 paku. Hanemo. Ak. 6 1/2 No. 170 paku. Kua. Ak. 14 1/2 Ii. 298 paku. Kua.
Ke. 80° Ii. 50 paku. Kaiwi. Ak. 15° Ii. 55 paku. Kaiwi, a hiki i ke kiki
mua. 1.63 Eka.

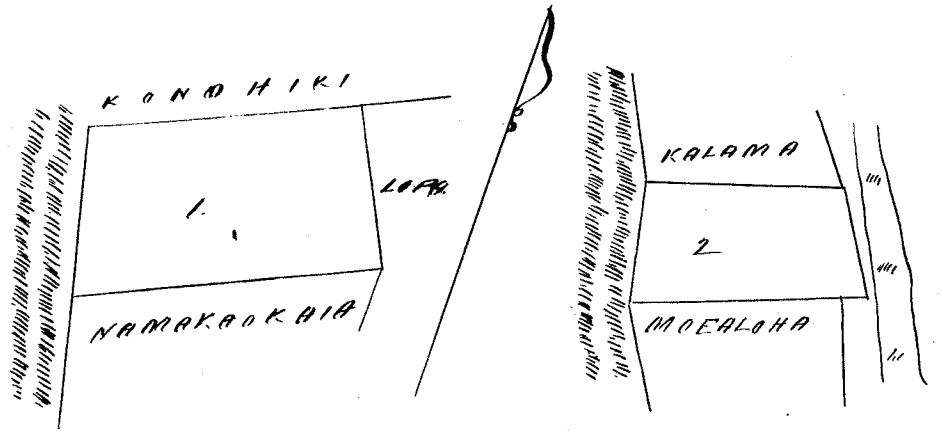
Apana 4. Ii. Keakua. Pahale & Loo. Ehuomaka ana ma ke kiki
Akau a e holo ana. Ke. 62° No. 225 paku. Kahakai. Ke. 5° Ii. 200 paku.
Kahawai. Ke. 20° Ii. 274 paku. Konohiki. Ak. 71° Ii. 100 paku. Napuaina.
Ak. 15° No. 80 paku. Napuaina. Ak. 69° Ii. 120 paku. Napuaina. Ak. 27 1/2 No.
189 paku. Konohiki. Ak. 54 1/2 Ii. 165 paku. Konohiki. Ak. 46 1/2 No. 221
paku. Pali & Alanui. a hiki i ke kiki mua. 1.115 Eka

527
261
1.630
1.115
3.533

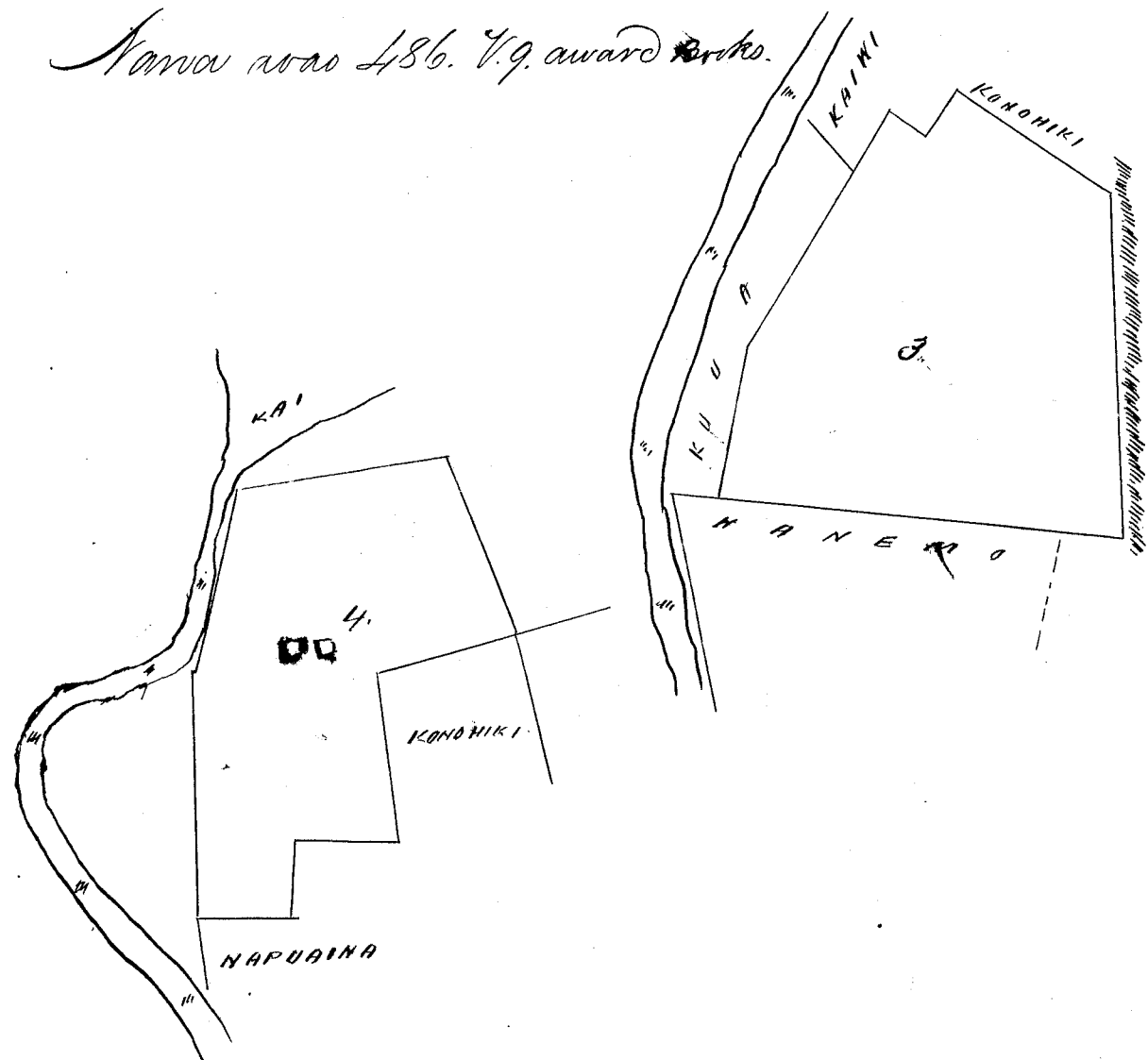
May 1853.

A. J. Turner
Lunaanaina.

also 486 V. 9 - 93.



Nawa noo 486. V. 9. award ~~to~~



Ukupauna

\$6.00

W. L. Lee

G. M. Robertson

J. Kekaula

J. H. Smith

Honolulu Ocotob 8. 1853

Heleu 6145 G. Aiwale.

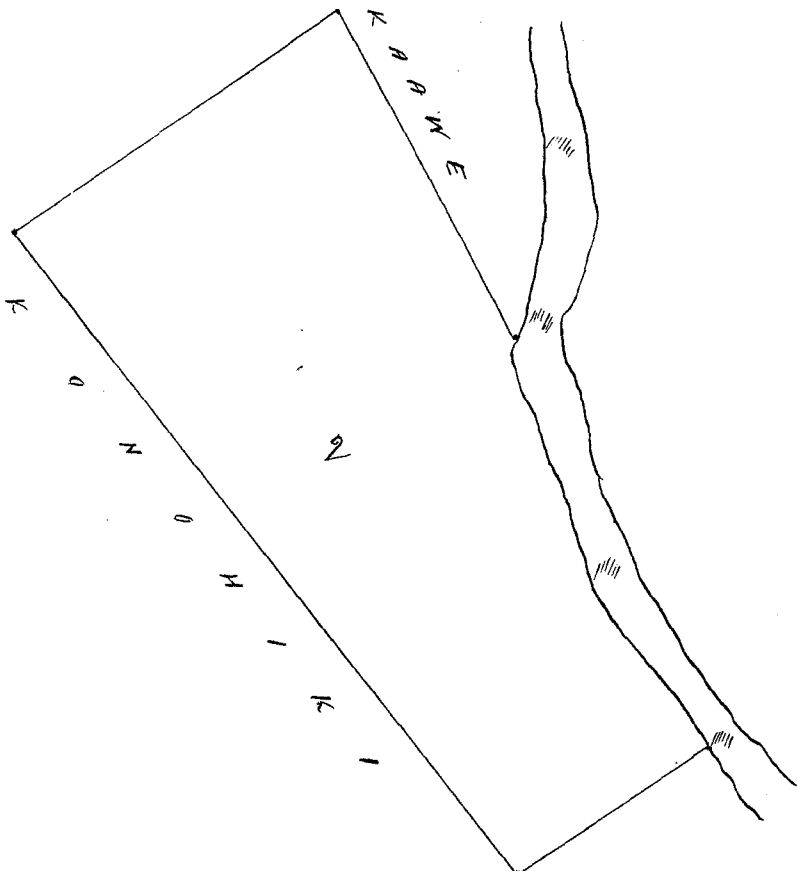
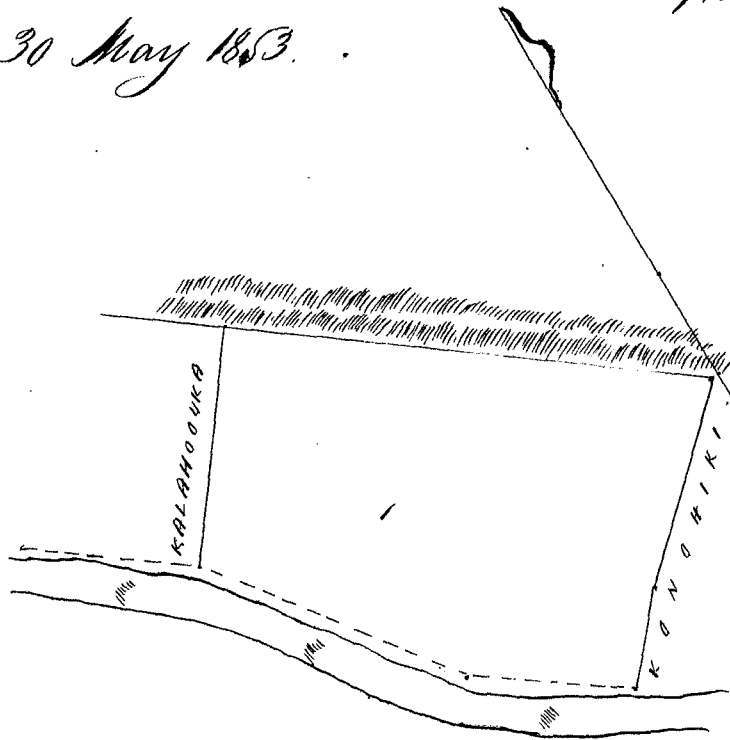
Honokohau. Maui.

Apana 1. Ili o Pahu, Chumaka ana ma kekahi Kuma
 ae holo ana. Ak. 56° Ki. 170 paku. Kahawai, Ak. 37° Ki. 305 paku.
 Kahawai, Ak. 37° Ki. 250 paku. Kahaouka, He. 53° Ki. 510 paku
 Pali, He. 47° Ki. 230 paku. Konoiki, He. 43° Ki. 100 paku. Konoiki
 a hiki i kekahi mua, 1 1/2 Eka.

Apana 2. Chumaka ana ma kekahi Kikina Kuma ae holo
 He. 86 1/2° Ki. 240 paku. Konoiki, Ak. 8° Ki. 850 paku. Konoiki.
 Ak. 86° Ki. 405 paku. Konoiki, He. 2° Ki. 375 paku. Kaawe.
 He. 5 1/2° Ki. 490 paku. Kahawai, a hiki i kekahi mua.
 2 6/10 Eka

30 May 1853.

A. J. Turner,
Lunamaama



Ukupauna. \$6.00
W. L. Lee
G. M. Robertson
J. Kekaulahas
J. H. Smith

Honolulu Okatoba 8. 1853.

Heleu 7306. Kaiama Kealia 2. Kona. Kona Hawaii

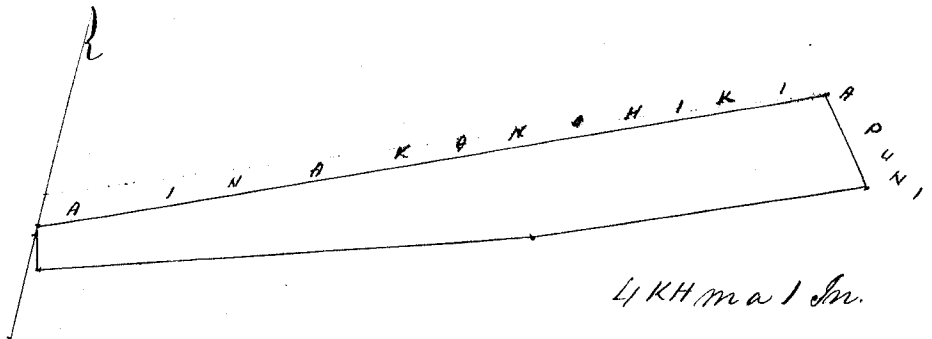
Ke aia. Kaiama, ma Kealia 2. Kona Kona, Hawaii
Ehoomaka ma ke kahi Akau a e holo.

Keim.	36°	Heik.	2.10	Ke.	ma	Ke	aia	Kona	Kona
"	66° 15'	Keim.	7.10	"	"	"	"	"	"
"	71° 45'	"	10.10	"	"	"	"	"	"
Ke.	14° 45'	"	0.88	"	"	"	"	"	"
"	66°	Heik.	16.80	"	"	"	"	"	" a kahi i kahi i hoomaka

Ke 2 1/10 Eka.

J. Fuller
Lunawanaana.

Kona Hawaii Mei 19. 1853.



Ukupauna \$5.00

W. L. Lee
G. M. Robertson
J. Kekaulahas
J. H. Smith

Honolulu Okatoba 8. 1853.

Heleu 6984 Kamakauahi. Kealia 2 Kona Kona Hawaii


Ke aia. Kamakauahi, ma Kealia 2. Kona Kona, Hawaii.
Ehoomaka ma ke kahi Kona Kona, a e holo.

Keim.	40°	Heik.	2.70	Ke.	ma	Ke	aia	Kona	Kona
Ke.	53° 15'	"	2.80	"	"	"	"	"	" Kona Kona.
"	70°	"	2.78	"	"	"	"	"	"
"	80°	"	5.10	"	"	"	"	"	"
"	78° 45'	"	5.88	"	"	"	"	"	"
"	17° 30'	Keim.	2.80	"	"	"	"	"	" Kona Kona.
Keim	77° 30'	"	10.50	"	"	"	"	"	"
"	65°	"	6.80	"	"	"	"	"	" a kahi i kahi

i hoomaka He 1 1/3 Eka

J. Fuller.
Lunawanaana

Kona Hawaii Mei 17. 1853



Ukupaunoo \$6.00
 W. L. Lee
 G. M. Robertson
 J. Kekaulaha
 J. H. Smith

Honolulu Oatoba 8. 1853.

Lotu 7702^c Nawaa Kealia I. Kona, Kona, Hawaii.

Ke ana o Nawaa ma Kealia I. Ii Keiko, Kona, Kona, Hawaii
 Apana I. E hoomaka ma ke kiko Heikina a e holo.

Ala.	14° 30'	Kona.	0.60	Ala.	ma ke ana	Konohiki	(L. Marsh.)
Kona.	75°	"	6.40	"	"	"	"
"	86°	"	3.23	"	"	"	"
"	71° 30'	"	3.16	"	"	"	"
"	18°	Heik.	1.52	"	"	"	"
Ala.	75° 30'	"	2.87	"	"	"	"
"	72° 30'	"	9.85	"	"	"	" a kiko i kahi i

hoomaka i. He 1 1/2 Eka.

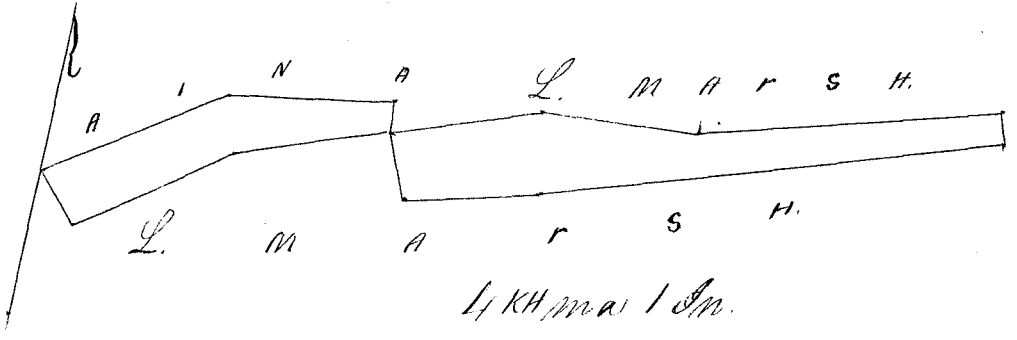
Apana 2. E hoomaka ma ke kiko Konohana o Ma Apana I.
 a e holo. Kona. 70° 30'. Kona. 3.38 Ala. ma ke ana Konohiki.

"	55°	"	3.70	"	"	"	"
Ala.	42°	"	1.25	"	"	"	"
"	56° 30'	Heik	4.25	"	"	"	"
"	80° 30'	"	3.50	"	"	"	"
Kona.	8° 30'	"	0.65	"	"	"	" a kiko i kahi i

hoomaka i. He 8/10 Eka

J. Fuller.
 Lina ana ana

Kona Hawaii Mei 17. 1853.



Ukupaunoo \$5.00
 W. L. Lee
 G. M. Robertson
 J. Kekaulaha

Honolulu Oatoba 8. 1853. J. H. Smith

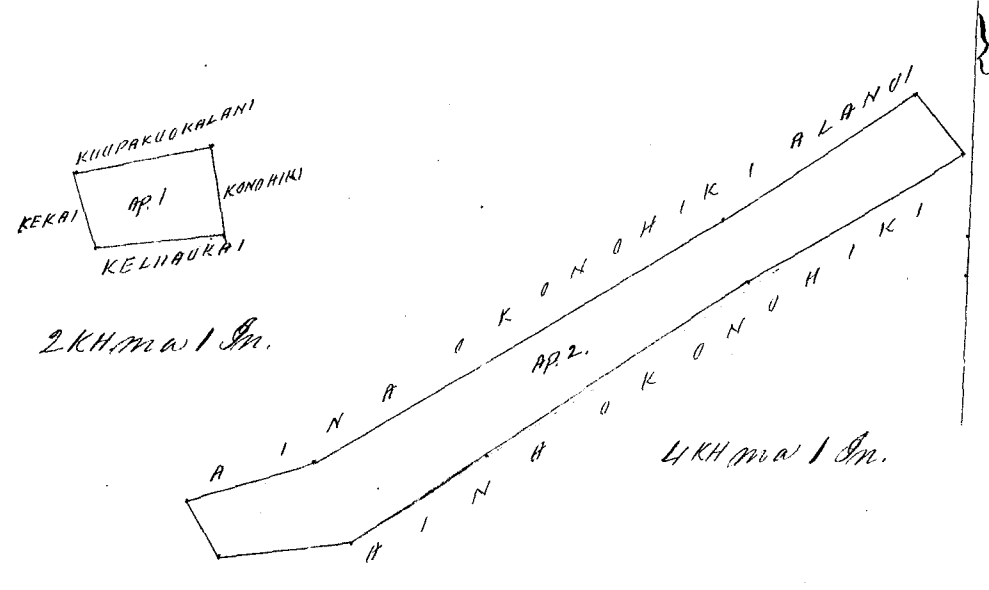
Heleu 10443 Namakeha Kealia 2. Kua, Kema Hawaii

Apana 1. Na Pahale o Namakeha ma Kealia 2. Kua, Kema Hawaii
 E hoomaka ma ke kiki Konoheana a e holo:
 Hemu 16° Heik. 0.79 Ah. ma ke kai.
 Ah. 82° 15' " 1.37 " " " " ama o Keliiaukai.
 " 3° 45' Num. 0.97 " " " " Konoheiki.
 Hem. 76° 30' " 1.45 " " " " Kumpakuokalani, a hiki i kahi
 i hoomaka i. He 12/100 Eka.

Apana 2. Ke ama ma kahi o Namakeha, ma Kealia 2, Kua, Kema.
 E hoomaka ma ke kiki Konoheana a e holo
 Ah. 71° 15' Heik. 2.83 Ah. ma ke alanui ama Konoheiki.
 " 57° 30' " 9.90 " " " " " " "
 " 54° 30' " 4.97 " " " " " " "
 Hem. 38° " 1.60 " " " " ama Konoheiki.
 " 58° Num. 5.20 " " " " " " "
 " 55° 15' " 10.10 " " " " " " "
 " 82° " 2.80 " " " " " " "
 Ah. 31° 30' " 1.31 " " " " " " " " Puakou o Konoheiki, a hiki
 i kahi i hoomaka i. He 2 1/10 Eka

Kua Hawaii Mei 16. 1853.

J. Fuller.
Lunacanaana.



Whaupoua \$ 5.00

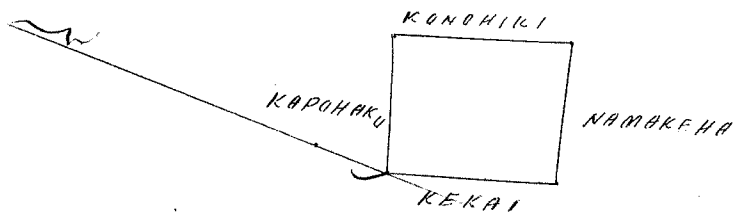
M. L. Lee
G. M. Robertson
J. Kekaulahas
J. H. Smith

Honolulu Oatoba 8. 1853.

Heleu 7603^{BB} Kumpakuokalani Kealia Kua, Kema Hawaii

Na Pahale o Kumpakuokalani, ma Kealia 2. Kua, Kema Hawaii.
 E hoomaka ma ke kiki Kema a e holo
 Ah. 17° Num. 1.76 Ah. ma ke Kai.
 " 71° 15' Heik. 1.44 " " " " ama o Kahawala.
 Hem. 17° 30' " 1.89 " " " " " Konoheiki.
 " 76° 30' Num. 1.45 " " " " " Namakeha, a hiki i kahi
 i hoomaka i. He 1/4 Eka
 Kua Hawaii Mei 13. 1853.

J. Fuller.
Lunacanaana.



2 KH. ma 1 Sm.

Ukupauloa \$ 4,100

W. L. Lee

G. M. Robertson

J. Kekaulahao

J. H. Smith

Honolulu Oatoba 8. 1853.

Helu 10235 Makuahoa, Kealia 2. Kona, Kona, Hawaii

Ka Pahale o Makuahoa, ma Kealia 2. Kona, Kona, Hawaii.

Ehoomaka ma ke kiki Konoehana a e holo.

Kom. 27°30' Hik. 1.30 Kh. ma ke aina Konoehana.

Ah. 61°30' " 1.45 " " " " "

" 21°45' Kom. 1.12 " " " " "

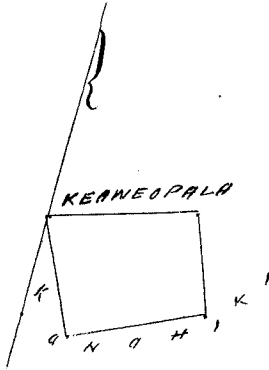
Kom. 70° " 1.63 " " " " " Keawepala, a hiki

i kahi i hoomaka'i. He 17,100 Eka.

J. Fuller

Lunaanaana

Kona Hawaii Mei 13. 1853.



2 KH. ma 1 Sm.

Ukupauloa \$ 4,100

W. L. Lee

G. M. Robertson

J. Kekaulahao

J. H. Smith

Honolulu Oatoba 8. 1853.

Helu 1938 D. Kapahu, Kealia 2. Kona, Kona, Hawaii.

Ka Pahale o Kapahu, ma Kealia 2. Kona, Kona, Hawaii.

Ehoomaka ma ke kiki Konoehana a e holo.

Ah. 28° Kom. 1.06 Kh. ma ke Aiani.

Kom. 64°30' " 72 " " " aina Konoehana.

" 24°15' Hik. 1.08 " " " Kahi.

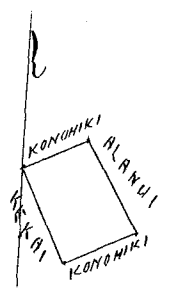
Ah. 63° " 80 " " " aina Konoehana, a hiki i kahi

i hoomaka'i.

J. Fuller

Lunaanaana.

Kona Hawaii Mei 13. 1853.



2 KH ma 1 In.

Ukupaoua

\$ 4.00

W. L. Lee
 G. M. Robertson
 A. Kekaulakoo
 J. H. Smith

Honolulu Oatoto 8. 1853.

Keolu 1938 C. Kaakui. Kealia 2. Kona. Kona Hawaii.

Keana o Kaakui ma Kealia 2. Kona. Kona, Hawaii.

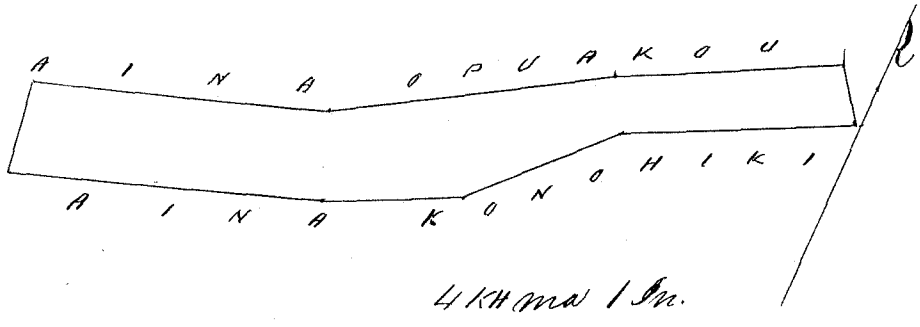
Chumaka ma ke kiki Kona a e holo.

Mk.	7°30'	Kona.	2.00	Mk.	ma ke ana	Konohiki.
"	72°	Kiki.	6.07	"	"	"
"	60°30'	"	3.00	"	"	"
"	59°30'	"	3.38	"	"	"
"	63°30'	"	4.81	"	"	"
Kona.	33°30'	"	1.17	"	"	Konohiki.
"	63°30'	Kona.	5.00	"	"	"
"	41°30'	"	3.60	"	"	"
"	64°30'	"	2.92	"	"	"
"	71°30'	"	6.60	"	"	"

hunaakoo. Ke 2 9/10 Ch.

J. Fuller
 Lina ana ana

Kona Hawaii Mei 16. 1853.



4 KH ma 1 In.

Ukupaoua

\$ 5.00

W. L. Lee
 G. M. Robertson
 A. Kekaulakoo
 J. H. Smith

Honolulu Oatoto 8. 1853.

Keolu 1156 Kaili. Waikapu. Maui.

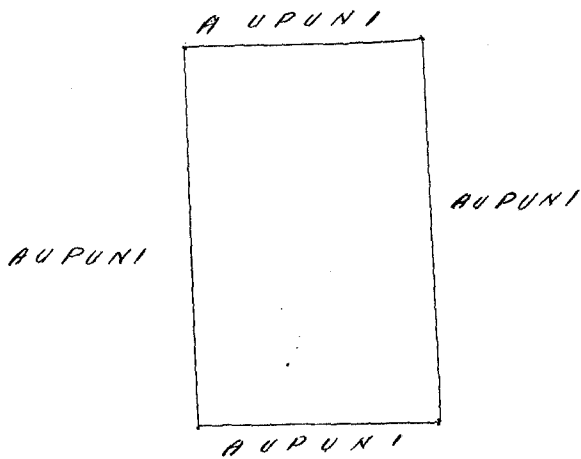
Pahale ma Kamaalaea. Chumaka ma ke kiki. Kona ana
 Kikina a e holo.

Mk.	ponoi	2.00	Mk.	ma ke	Keolu.
Ki.	"	1.25	"	"	"
Ki.	"	2.00	"	"	"

No. puno 1,25 Ak. ma ko Aupuni, a puno 1/4 Eka.

Hailuku Augt. 27. 1852.

C. Bailey
Meromama.



Ukupaia
\$3,00
W. L. Lee
G. M. Robertson
J. Kikaula
J. H. Smith

Honolulu Oatoba 8. 1853.

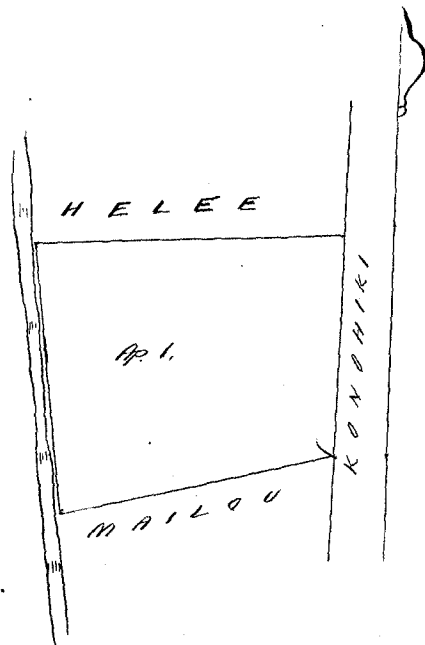
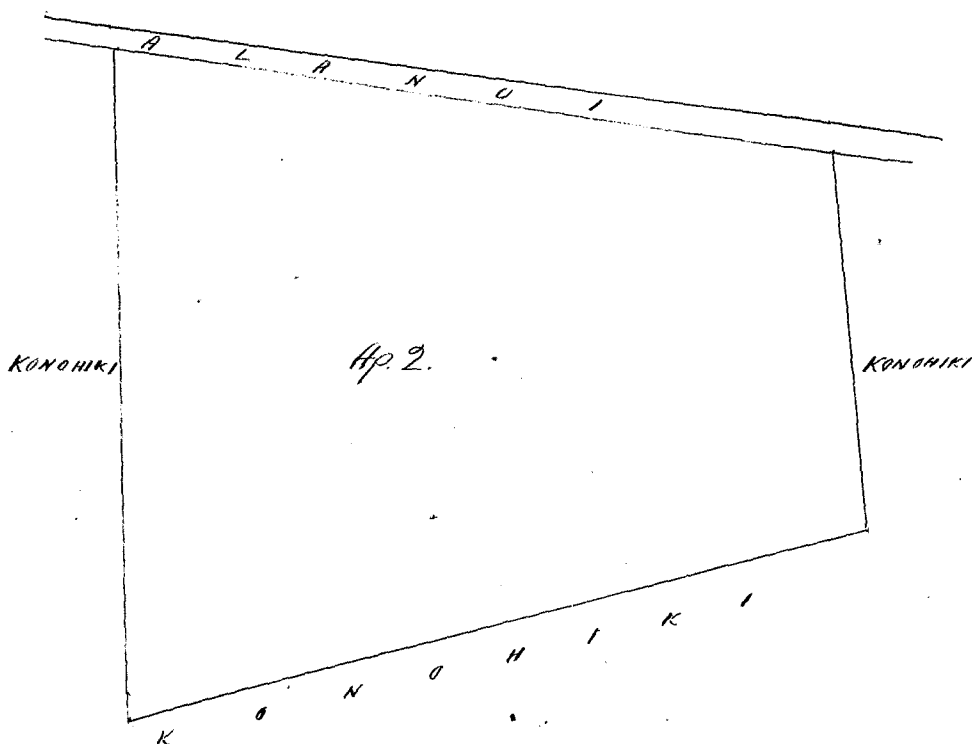
Heleu 6138 Kohokawai. | Kohokawai Maui.

Apoma 1. aima kalo, Ili o Punalau, Chomaka ana ma ke kiki Koma a e holo ana. Ak. 76 1/2 Hei. 990 paau. Mailou. Ak. 1° Hei. 230 paau. Konoiki. Hei. 86° No. 325 paau. Heleu. Hei. 7° Hei. 280 paau. Kohokawai, a hiki i ke kiki mua. 78/100 Eka.

Apoma 2. Kuba, Ili o Punalau, Chomaka ana ma ke kiki Akau a e holo ana. Hei. 68° No. 762 paau. Alanui, Hei. 31° Hei. 700 paau. Konoiki. Ak. 45 1/2 Hei. 800 paau. Konoiki. Ak. 35° No. 400 paau. Konoiki. a hiki i ke kiki mua. 4 1/10 Eka.

20 Apr. 1853.

A. A. Turner.
Lunaamaama.



Ukupaoua \$6.00

W. L. Lee
G. M. Robertson

J. Kekaulahas

C. H. Smith

Honolulu Oatoba 8. 1853.

Heleu 10744 Puakou.

Kealia 2. Kona. Kona. Hawaii.

Ap. 1. Kea Pahale, Puakou ma Kealia 2. Kona, Kona, Hawaii.

Chomaka ma ke kiki Kimoana, a e holo.

Kom. 21°30' Hik. 1.30 Kk. ma ke Alanui

Al. 67°45' " 2.03 " " ama, Kaumaka

" 26°30' Kom. 1.03 " " " " Konoiki.

Kom 77°15' " 2.00 " " " " " a kiki i kahi i

hoomaka'u. He 23/100 Eka.

Ap. 2. Ke aina mahiai, Puakou, ma Kealia 2. Kona Kona, Hawaii

Chomaka ma ke kiki Kona a e holo.

Al. 14°30' Kom. 1.68 Kk. ma ke aina Konoiki.

" 69°45' Hik. 5.78 " " " " Alanui.

" 60° " 6.68 " " " " " "

" 65° " 5.38 " " " " " "

" 68°30' " 6.95 " " " " " "

Kom. 31°30' " 0.52 " " " " Puakou

" 64°15' Kom. 7.28 " " " " Konoiki

" 20°15' Hik. 0.82 " " " " " "

" 66°15' Kom. 4.75 " " " " " "

" 60° " 6.40 " " " " " "

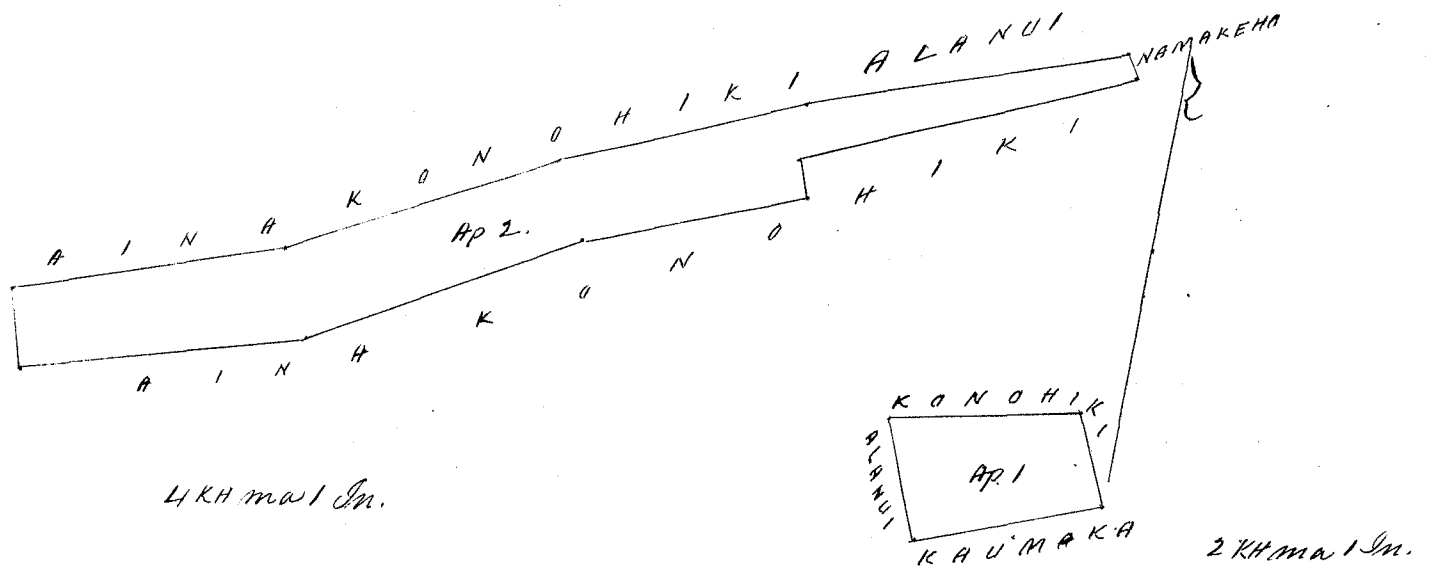
" 72° " 5.95 " " " " " a kiki i kahi

i hoomaka'u. He 367/100 Eka

J. Fuller.

Lunaamaama

Kona Hawaii Mei 11. 1853



Ukupaoua \$6.00

W. L. Lee
G. M. Robertson

J. Kekaulahas

C. H. Smith

Honolulu Oatoba 8. 1853

Holo 7127 Keli'aukai / Kealia, Kona, Hema, Ho.

Ap. 1. Ka Pahale o Keli'aukai, ma Kealia 2, Kona, Hema, Hawaii.

Ehoomaka ma ke kiki Konoehana a e holo.

Hem. 16° Sik. 2.60 Ah. ma ke Kai.

Ah. 73° " 1.37 " " " " aia Konoehana

" 16° Kum. 2.37 " " " " " "

Hem. 82° 45' " 1.37 " " " " " Namakeha, a hiki i kahi
i hoomaka'u. Ho 34/100 Eka.

Ap. 2. Ke aia mahiai o Keli'aukai, ma Kealia 2, Kona, Hema.

Ehoomaka ma ke kiki Konoehana a e holo.

Hem. 14° Sik. 2.10 Ah. ma ke aia Konoehana

Ah. 58° " 3.60 " " " " " " Hinawale.

" 83° 30' " 3.50 " " " " " " "

" 3° Kum. 0.65 " " " " " " Konoehana.

" 75° 30' Sik. 10.10 " " " " " " "

" 82° " 1.20 " " " " " " "

Hema 24° " 0.54 " " " " " " "

Ah. 66° " 4.25 " " " " " " Hinawale

" 38° Kum. 2.60 " " " " " " Konoehana.

Hem. 58° 30' " 1.58 " " " " " " "

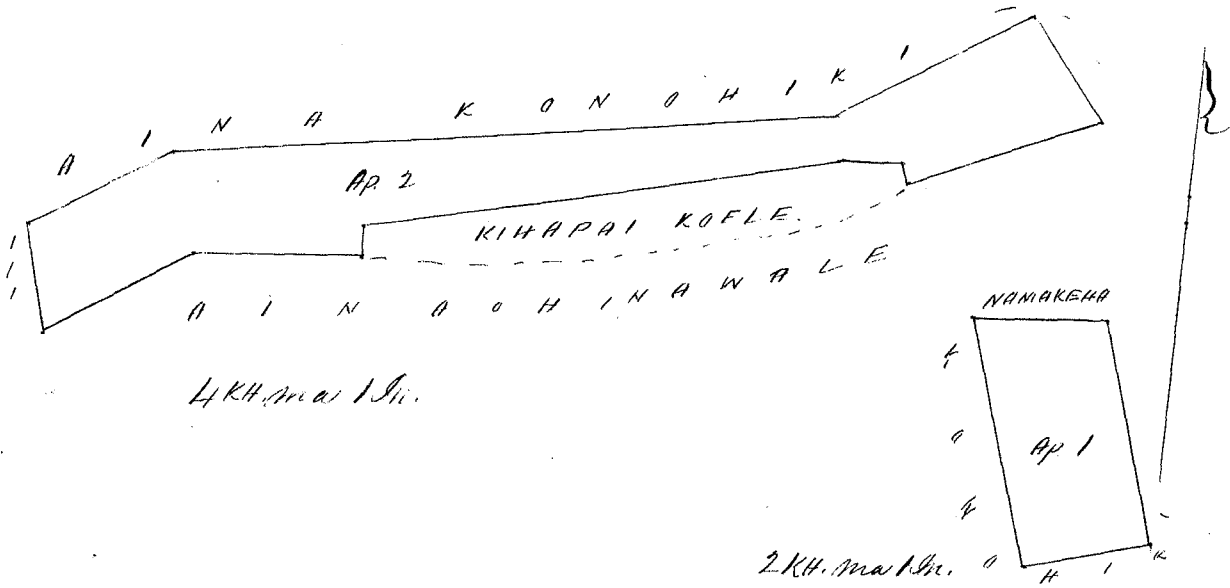
" 80° " 14.00 " " " " " " "

" 56° 30' " 3.42 " " " " " " a hiki i kahi i
hoomaka'u. Ho 393/100 Eka.

J. Fuller.

Lunaanaama.

Kona Hawaii. Mei 17, 1853.



Wm. Paulson \$ 6100

W. L. Lee

G. M. Robertson

J. Kekaulahao

J. H. Smith

Kona Hawaii. Oatoto 8, 1853.

Holo 8190 Hinawale / Kealia 2, Kona, Hema, Hawaii

Ke aia o Hinawale, ma Kealia 2, Kona, Hema, Hawaii

Ehoomaka ma ke kiki Konoehana, Hema a e holo.


Ah. 15° 30' Kum. 0.62 Ah. ma ke aia Konoehana.

" 58° Sik. 3.60 " " " " " Keli'aukai.

Ak. 83° 30' Hik. 3.53 Ak. ma ke aia o Keli'aukai.
 " 78° 30' " 10.10 " " " " Konohiki.
 " 55° 30' " 1.66 " " " " "
 " 66° " 4.25 " " " " " Keli'aukai.
 Kom. 38° " 0.84 " " " " " Konohiki.
 " 64° 30' Kom. 6.25 " " " " " "
 " 77° 30' " 13° 26' " " " " " "
 " 71° 30' " 3.60 " " " " " " a hiki i kahi i hoomaka'i.
 He 2 1/100 Eka.

Kona Hawaii Mei 17. 1853.

J. Fuller
Lunawaina.



Ukupauloa \$5.00
 W. L. Lee
 G. M. Robertson
 S. Kekaulaao
 J. H. Smith

Honolulu Oatoba 8. 1853

Hele 750. Kahawale. Kealia 2. Kona. Hema. H.

Ap. 1. Wa Pahale o Kahawale ma Kealia 2, Kona, Hema. H.
 E hoomaka ma ke kahi Kaitiwa a e holo.
 Ak. 90° 15' Kom. 0.97 Ak. ma ke aia Konohiki.
 Kom. 70° 15' " 1.71 " " " " " " Hoomaka.
 " 17° Hik. 1.00 " " " " " " Olanui.
 Ak. 70° " 1.77 " " " " " " aia o Kupa'aukalanui.
 a hiki i kahi i hoomaka'i. He 1 1/100 Eka.

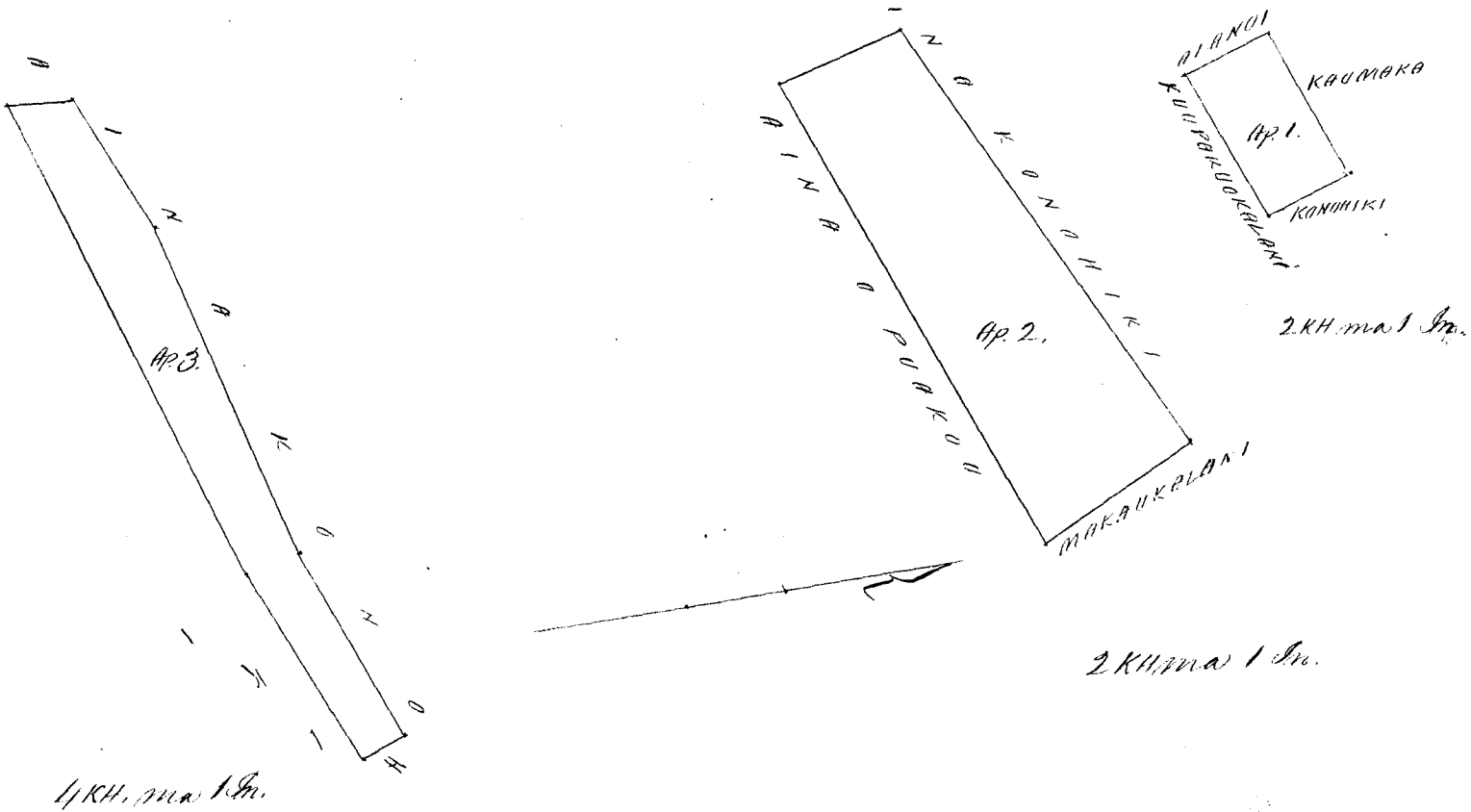
Ap. 2. Aina mahiai. E hoomaka ma ke kahi Konohana a e holo.
 Kom. 14° 15' Hik. 1.12 Ak. ma ke aia Konohiki.
 Ak. 69° 15' " 5.78 " " " " " " Puakou.
 " 25° " Kom. 1.90 " " " " " " Makaukalanui.
 Kom. 64° 30' " 5.50 " " " " " " Konohiki, a hiki
 i kahi i hoomaka'i. He 93/100 Eka.

Ap. 3. Aina mahiai. E hoomaka ma ke kahi Kaitiwa a e holo.
 Ak. 19° 30' Kom. 1.08 Ak. ma ke aia Konohiki.
 Kom. 68° 15' " 4.60 " " " " " "
 " 75° 30' " 7.70 " " " " " "
 " 68° " 3.39 " " " " " "
 " 1° 15' " 1.44 " " " " " "

Ap. 72°30' Hik. 11.55 Ak. ma ke aia Konoiki.
 " 68° " 4.70 " " " " " ahihi i
 kahi i hoomakai. He 2 14/100 Eka

J. Fuller
 Lunaanaana

Hana Hawaii Mei 16. 1853.



Ukupauna \$5.00

W. L. Lee
 G. M. Robertson
 J. Kekaulahas
 J. H. Smith

Honolulu Oatoba 8. 1853

Heleu 5005. Kemi. (John White.) Konoikoi. Kananapali. M.

Ke ana ana i ka Apaana Pahale. John White, ma ke Akupuaa o
 Konoikoi, ma Kananapali, Mokuapuni o Maui.
 Apaana Pahale,

Chumoka ana ma ke kahi Akau Hikina o keia ana
 kahi i pili ai i Pimoku lona me Konoiki, a e holu ana.

Akau 85° Konoikoi 2.89 Kaulaha. ma ke Pimoku.

Kemi 19°3/4 Konoikoi 2.56 " " ka pa.

Kemi 78°1/2 Hikina 3.41 " " Konoiki

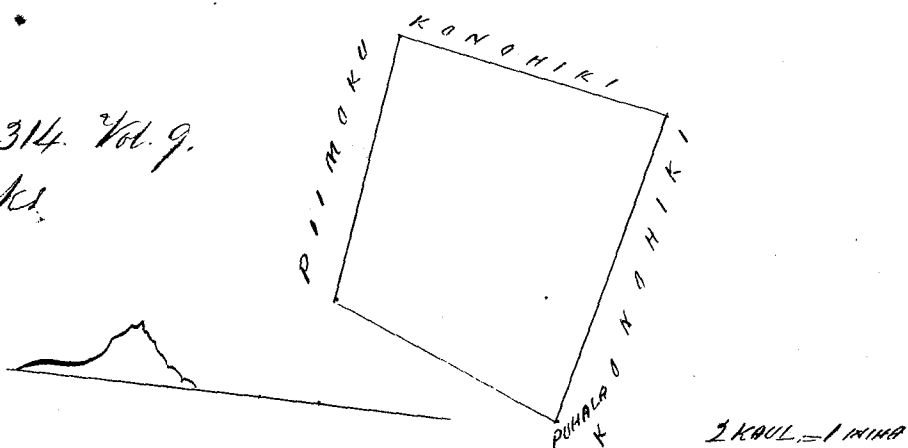
Akau 8°1/2 Hikina 2.90 " " ahihi i kahi

i hoomakai. Ika ili. 3 Kuda. 17 Kuda.

Lahainalua
 Maraki 23. 1852.

L. S. Wa
 Meanaana.

See Page 314 Vol. 9.
 Awards Books.



Ukupauna

\$31.00

W. L. Lee
G. M. Robertson
J. Kekaulahao
J. H. Smith

Honolulu Oatoba 13. 1853.

Heleu 10530 Naolulo.

Mapua, Kona, Kona, Hawaii.

Ke aima o Naolulo, ma Mapua, Kona, Kona, Hawaii.

Chomakw ma ke kiki Kona, a iholo

Kona. 36°45' Heik. 3.60 Kh. ma ke aima Kona

Maaw. 52° " 4.00 " " " " "

" 27°30' Kona. 2.86 " " " " "

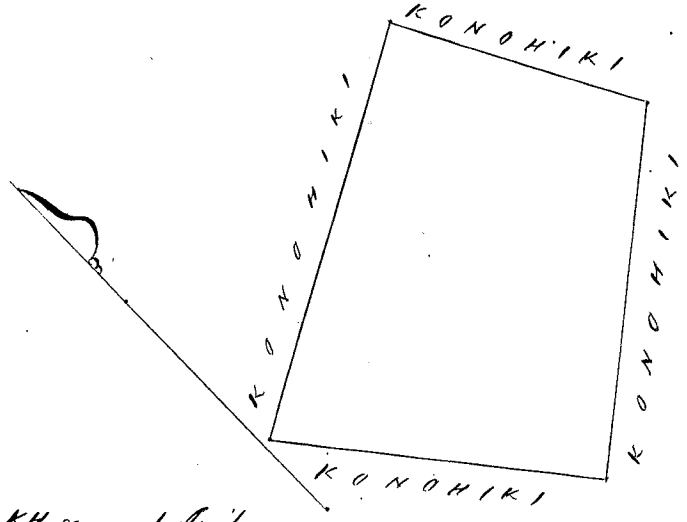
Kona 62°15' " 4.50 " " " " " a kiki i kiki i

hima a i. Heu 137,000 Eka.

J. Fuller.

Lunaanaana.

Kona Hawaii June 21, 1853.



2 KH. ma 1 Miha.

Ukupauna

\$4.00

W. L. Lee
G. M. Robertson
J. Kekaulahao
J. H. Smith

Honolulu Oatoba 20. 1853.

Heleu 7934. Kapa.

Mapua, Kona, Kona, Hawaii.

Ke aima o Kapa ma Mapua, Kona, Kona, Hawaii.

Chomakw ma ke kiki Kapa, a iholo.

Kona. 31°30' Heik. 1.74 Kh. ma ke aima o Kapa, Kona, Kona, Hawaii.

" 58°30' Kona. 7.40 " " " " " Kapa, Kona, Kona, Hawaii.

Maaw. 35°30' " 1.44 " " " " " Kona, Kona, Kona, Hawaii.


" 35° Heik. 3.30 " " " " " Kona, Kona, Kona, Hawaii.

" 71°45' " 7.24 " " " " " " a kiki i kiki i hima a i. Heu 3 Eka.

J. Fuller.

Lunaanaana.

Kona Hawaii June 21, 1853.



Ukupauna \$5.00

W. L. Lee
G. M. Robertson
J. Kekaulahao
J. H. Smith

Honolulu Ohatoba 20. 1853.

Helu 7927 Nama. Napua, Kona, Kema. 46.

Ku ana o Nama, ma Napua, Kona, Kema, Hawaii.

E hoomaka ma ke kahi Hikina a e holo ana

Ah. 29° 15' Kom. 3.60 Ah. ma ke ana o Namaielua.

Kom. 53° 15' " 4.55 " " " " " " " " " "

" 58° 15' " 4.30 " " " " " " " " " "

" 64° 45' " 4.88 " " " " " " " " " "

" 19° 45' Hik. 2.30 " " " " " " " " " "

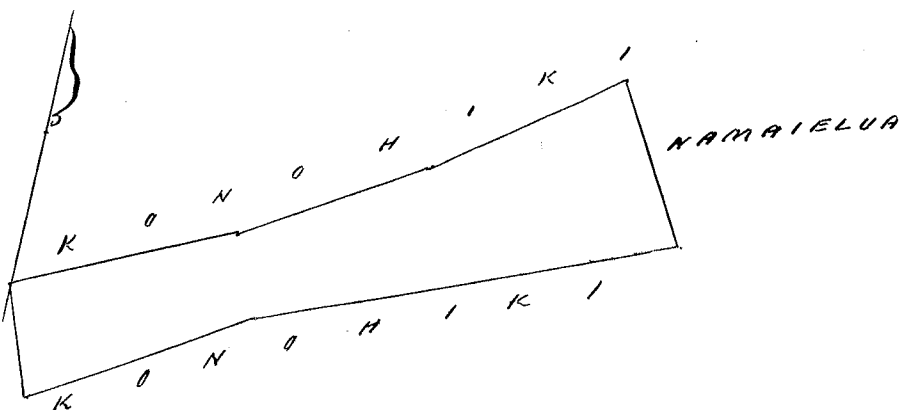
Ah. 58° 30' " 5.10 " " " " " " " " " "

" 67° 45' " 9.10 " " " " " " " " " " a kahi i kahi

i hoomaka i. He 3 1/3 Eka

J. Fuller.
Luwanaama.

Kona Hawaii June 21. 1853.



4 KH. ma I IMA

Ukupauna \$5.00

W. L. Lee
G. M. Robertson
J. Kekaulahao
J. H. Smith

Honolulu Ohatoba 20. 1853.

Kolu 7940 Naawa. Kapua, Ana, Hema, Hawaii.

Ke ana o Naawa ma Kapua Ana Hema Hawaii.

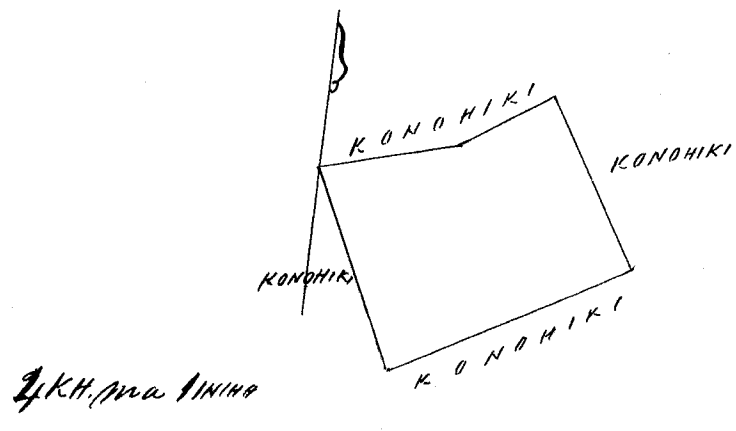
Chomaka ma ke kiki Hema a e holo.

Atk.	23° 30'	Am.	4.50	Sh.	ma ke ana	Konohiki.
"	73°	Hik.	2.85	"	"	"
"	54° 30'	"	2.24	"	"	"
Hema	32°	"	4.00	"	"	"
"	60°	Am.	5.70	"	"	" a kiki i kahi

i hromaka'i. He 2 2/10 Eka.

J. Fuller.
Lunamaana.

Ana Hawaii June 21. 1853.



Ukupauwa \$5.00

W. L. Lee
G. M. Robertson
J. Kekaulahao
J. H. Smith

Honolulu Oatoba 20. 1853.

Kolu 10528. Nakuu. Kapua, Ana, Hema, Hawaii.

Ke ana o Nakuu ma Kapua Ana Hema Hawaii.

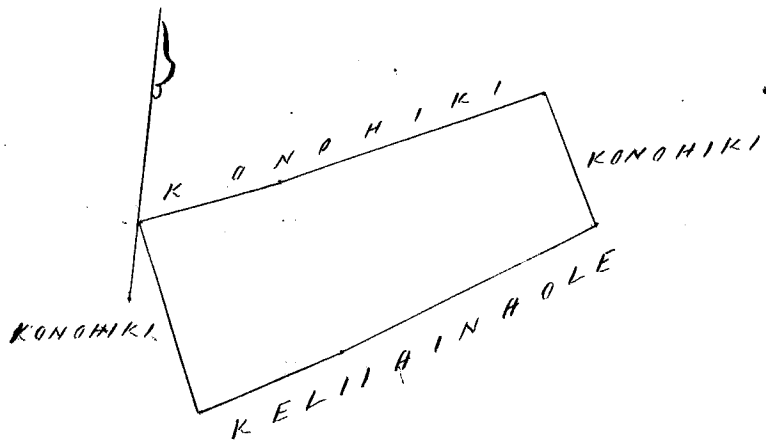
Chomaka ma ke kiki Okaa a e holo.

Hema.	27°	Hik.	3.00	Sh.	ma ke ana	Konohiki.
"	57° 45'	Am.	6.00	"	"	Keli'amaole
"	59° 15'	"	3.20	"	"	"
Atk.	24° 10'	"	4.25	"	"	Konohiki.
"	69°	Hik.	3.12	"	"	"
"	65° 45'	"	5.90	"	"	" a kiki i kahi i

hromaka'i. He 3 36/100 Eka

J. Fuller.
Lunamaana.

Ana Hawaii June 21. 1853.



L.K.H. ma LINHA.

Ukupauloa \$5.00

W. L. Lee
G. M. Robertson
J. Kekaulahao
J. H. Smith

Honolulu Ohatoba 20. 1853.

Heleu 7940 Keli'amaele, Kapua, Kona, Kona, Hawaii

Ke'ama o Keli'amaele ma Kapua, Kona, Kona, Hawaii
Ehromaka ma ke kiki Heikina a e holo.

Ak. 20° Kom. 4.00 Ak. ma ke'ama Konoiki.

Kom. 57°45' " 6.00 " " " " Konoiki.

" 59°15' " 3.20 " " " " "

" 48° Heik. 3.70 " " " " Konoiki.

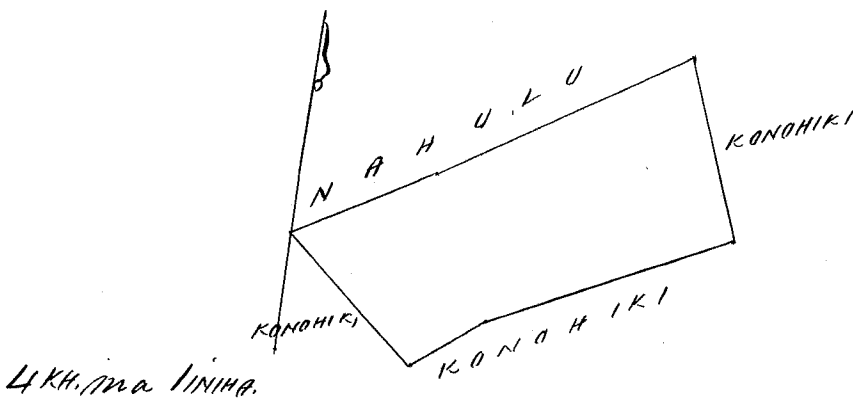
Ak. 52° " 1.85 " " " " "

" 64°30' " 5.70 " " " " " ahiki i kahi

i hromaka'i. He 2 9/10 Eka

Kona Hawaii June 21. 1853.

J. Fuller.
Lunaanaana



Ukupauloa \$5.00

W. L. Lee
G. M. Robertson
J. Kekaulahao
J. H. Smith

Honolulu Ohatoba 20. 1853.

Heleu 10380 Kahuhielua, Kapua, Kona, Kona, Hawaii

Ke'ama o Kahuhielua ma Kapua, Kona, Kona, Hawaii
Ehromaka ma ke kiki Akau a e holo.

Kom. 56° Heik. 2.30 Ak. ma ke'ama Konoiki.

" 46°30' Kom. 5.30 " " " " "

" 37° " 4.60 " " " " "

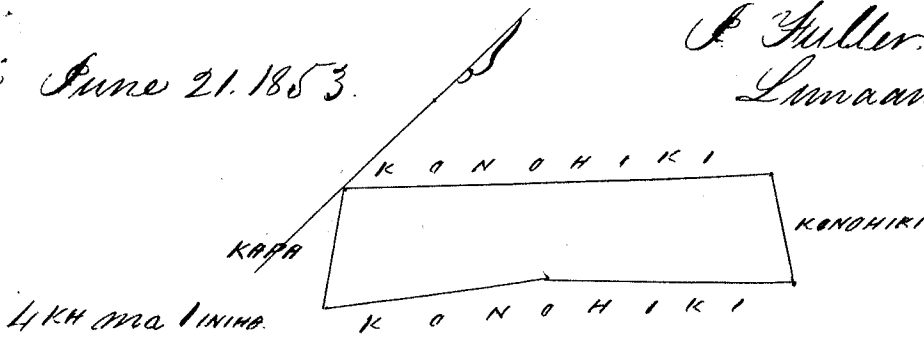
Ak. 35°30' " 2.00 " " " " Kapa.

" 44°15' " 9.06 " " " " Konoiki, ahiki i kahi

i hromaka'i. He 2 Eka.

Kona Hawaii June 21. 1853.

J. Fuller.
Lunaanaana



Ukupaula \$5.00

W. L. Lee
G. M. Robertson
J. Kekaulahao
J. H. Smith

Honolulu Oatoba 20. 1853.

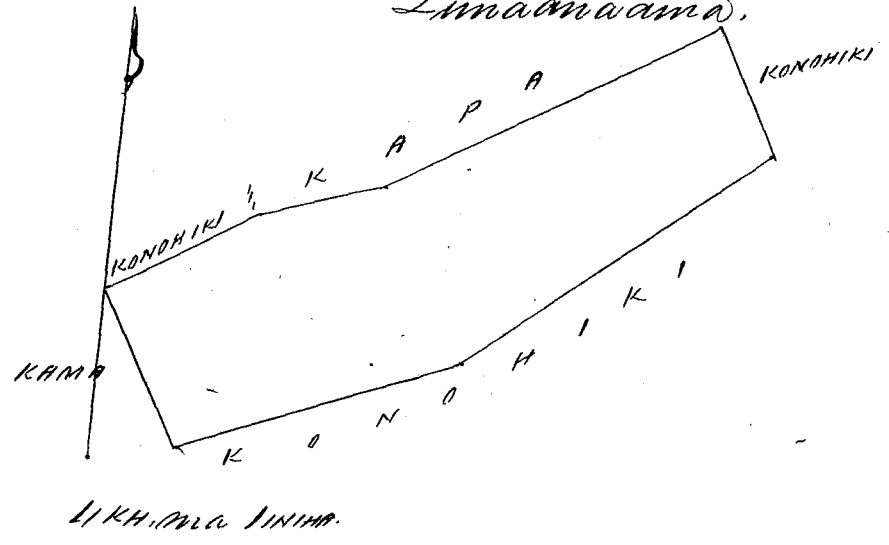
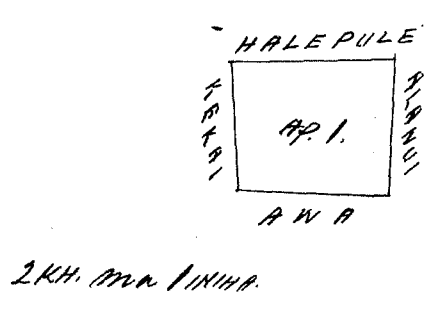
Heleu 10527 Nanaiaua, Kapua, Ima, Hema, Hawaii

Ke aima o Nanaiaua, ma Kapua, Ima, Hema, Hawaii
Ap. 1. Pahale, Ehuomaka ma ke kiki Ahau a e holo.
Heem 4° Heik. 1.40 Ak. ma ke Alanui.
" 85°30' Km. 1.58 " " " "
Ak. 8° " 1.34 " " " " Hae.
" 83°15' Heik. 1.70 " " ka Halepule, a kiki i kahi i
huomaka'i. Hee 22/100 Eka.

Ap. 2. Aima anahai, Ehuomaka ma ke kiki Heikina a e holo.
Ak. 26°45' Km. 2.95 Ak. ma ke aima Konoiki.
Heem. 58°30' " 8.00 " " " " o Kapa.
" 71°15' " 2.70 " " " " " "
" 57°30' " 3.54 " " " " Konoiki.
" 29°15' Heik. 3.60 " " " " Hama
Ak. 67°30' " 6.20 " " " " Konoiki.
" 51° " 8.00 " " " " " a kiki i kahi
i huomaka'i. Hee 4 1/4 Eka.

Ima Hawaii June 21. 1853.

J. Fuller.
Lunaanaana.



Ukupaula \$6.00

W. L. Lee
G. M. Robertson
J. Kekaulahao
J. H. Smith

Honolulu Oatoba 20. 1853.

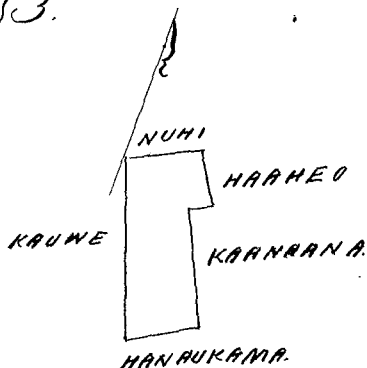
Heleu 7026 Kaikaima, Kapaun, Ima, Hema, Hawaii

Ma Pahale o Kaikaima, ma Kapaun, Ima, Hema, Hawaii
Ehuomaka ma ke kiki Konoikana a e holo.
Ak. 64°15' Heik. 0.76 Ak. ma ke aima i Kahi.
Heem. 29°15' " 0.63 " " " " Kapaun.

Hem 65°30' Km. 0.24 Ak. ma ke aia o Kaanana
 " 22° 15' Hik. 1.20 " " " " " "
 " 59°30' Km. 0.77 " " " " " " Hanaukama.
 Ak. 20°30' " 1.93 " " " " " " Hauwe.
 a hiki i kahi i hoomaka'u. Hee 13/100 Eka.

Kona Hawaii Mei, 22. 1853.

J. Fuller
Lunawanaana.



2 KH. ma 1 INHA.

Ukupaulea \$4.00

W. L. Lee
 G. M. Robertson
 J. Kikaulahao
 J. M. Smith

Honolulu Okatoba 20. 1853.

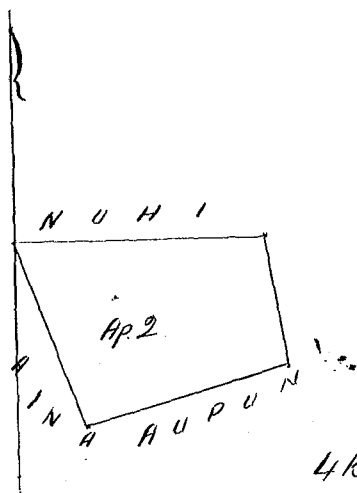
Hulu 7574. Koli. Ma ka aia o Kona, Kona, Hawaii

Ap. 1. Ma Pahale, Koli, ma ka aia o Kona, Kona, Hawaii
 Chomaka ma ke hiki Kona a e holo.
 Hem. 27° Hik. 1.56 Ak. ma ke aia o Kona.
 Ak. 54° 45' " 1.17 " " " " aia Kona
 " 28° Km. 1.56 " " " " " "
 Hem. 55° 15' " 1.14 " " " " " " a hiki i kahi
 i hoomaka'u. Hee 18/100 Eka.

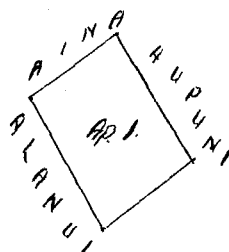
Ap. 2. Aia mahai o Koli, ma ka aia o Kona, Kona, Hawaii
 Chomaka ma ke hiki Kona a e holo.
 Ak. 9° 15' Km. 2.70 Ak. ma ke aia o Kona
 Hem. 88° 30' " 5.30 " " " " " " Kona.
 " 21° Hik. 4.10 " " " " " " Kona.
 Ak. 73° " 4.40 " " " " " " " a hiki i kahi
 i hoomaka'u. Hee 16/100 Eka.

Kona Hawaii Mei, 20. 1853.

J. Fuller
Lunawanaana.



4 KH. ma 1 INHA.



2 KH. ma 1 INHA.

Ukupauna \$4.00

W. L. Lee
G. M. Robertson
J. Kekaulaha
J. H. Smith

Honolulu Oatoba 20. 1853.

Heleu 7574^B Kamaio. (Nahauko. Kona. Kona. Hawaii)

Ke aia o Kamaio. ma Nahauko, Kona, Kona, Hawaii.

Chomaka ma ke kiki Hikinawa e holo.

Ah. 12° 30' Km. 2.28 Ah. ma ke aia Oupuni

Kom. 76° 45' " 7.98 " " " " (Wanui)

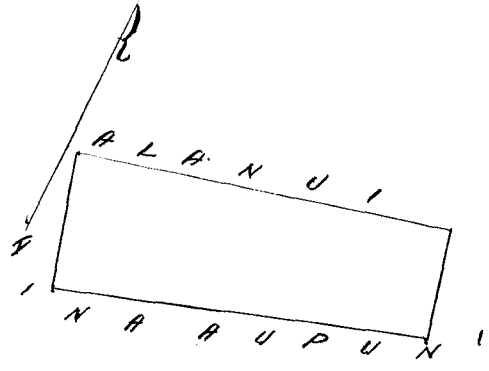
" 16° Hiki. 2.86 " " " " "

Ah. 72° 45' " 7.86 " " " " a kiki i wahi i hoomaka

Ke 2 Eka.

J. Fuller
Lunaanaana.

Kona Hawaii Mei. 20. 1853.



UKH. ma LINHA.

Ukupauna \$5.00

W. L. Lee
G. M. Robertson
J. Kekaulaha
J. H. Smith

Honolulu Oatoba 20. 1853.

Heleu 7027^B Maki. (Nahauko. Kona. Kona. Hawaii)

Ap. 1. Na Pahale o Maki ma Nahauko, Kona, Kona, Hawaii.

Chomaka ma ke kiki Hikinawa e holo.

Ah. 25° Km. 1.30 Ah. ma ke Alanui

Kom. 65° 30' " 0.88 " " " " Namapau.

" 23° Hiki. 1.23 " " " " aia o Kawaka

Ah. 40° " 0.93 " " " " Oupuni, a kiki i wahi i hoomaka'i. Ke 11/100 Eka.

Ap. 2, aia mahiai o Maki, ma Nahauko, ma Kona.

Chomaka ma ke kiki Kimsana Kona e holo.

Ah. 7° Km. 2.17 Ah. ma ke aia Oupuni

" 50° 30' Hiki. 0.46 " " " " "

" 65° 15' " 3.90 " " " " "

" 70° 30' " 4.00 " " " " "

Kom. 19° 30' " 2.00 " " " " "

" 23° 30' " 2.30 " " " " "

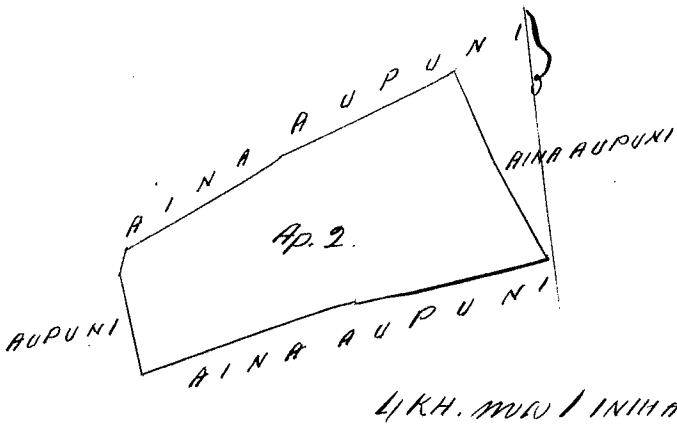
" 82° 15' Km. 4.20 " " " " "

Hom. 78° Sum. 4.65 Akh. ma ke ana o Waiwani.
a hiki i kahi i hoomaka'u. He 28/100 Eka.

J. Fuller

Lumwanama

Kona Hawaii Mei 20. 1853.



2 KH. ma 1 INIHA.

Ukupauloa

\$ 5.00

W. L. Lee
G. M. Robertson
J. Kekaulahao
J. H. Smith

Honolulu Ohatota 20. 1853.

Hulu 10375. Nune, Hakauko, Kona, Kona, Hawaii

Ap. 1. Iwa Pahale o Nune ma Hakauko, Kona, Kona, Hawaii.

Chomaka ma ke hiki Akau a e holo.

Hom. 15° Heik. 1.46 Akh. ma ke Alanui.

" 69°30' Hom. 0.38 " " " ana o Mahi.

Ak. 21°30' " 1.42 " " " " Kainapau.

" 69°15' Heik. 0.56 " " " " a hiki i
kahi i hoomaka'u. He 7/100 Eka.

Ap. 2. Ana mahiau o Nune, ma Hakauko, Kona, Kona, K.

Chomaka ma ke hiki Kona a e holo.

Ak. 32° Hom. 2.18 Akh. ma ke ana o Waiwani

" 79°15' Heik. 4.06 " " " " "

" 75°30' " 6.00 " " " " "

Hom. 12° " 1.99 " " " " "

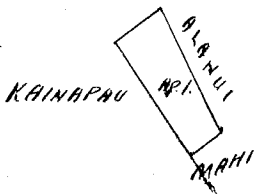
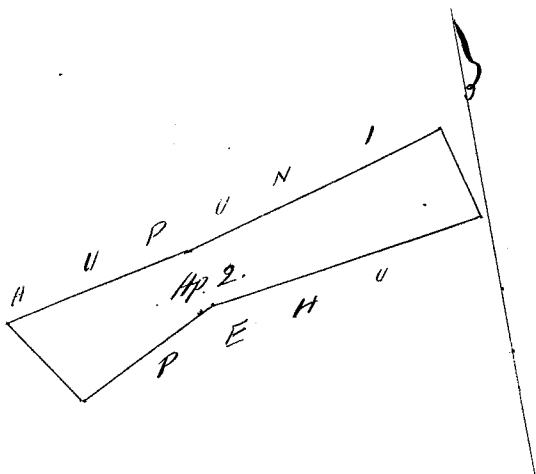
" 82°30' Hom. 6.00 " " " " Pehu.

" 65°30' " 3.40 " " " " a hiki i kahi
i hoomaka'u. He 168/100 Eka.

J. Fuller

Lumwanama

Kona Hawaii Mei 20. 1853.



2 KH. ma 1 INIHA.

Ukupauna \$ 4.00

W. L. Lee
G. M. Robertson
J. Kekaulahao
J. H. Smith

Honolulu Oatoba 20. 1853.

Helu 8562. Keliaea. Kahaauko. Kona. Kona. Hawaii.

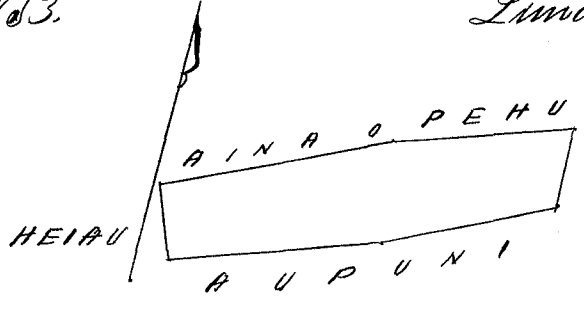
Ke ana o Keliaea, ma Kahaauko. Kona. Kona. Hawaii.
E hoomaka ma ke kiki Okaa a e holo.

Heem.	75° 30'	Kom.	3.90	Kh.	ma ke ana o Pehu.
"	70° 45'	"	5.00	"	" " " " "
"	15°	Heik.	152	"	" " Heeaa
Ah.	75° 30'	"	450	"	" " ana Oupuni.
"	69° 15'	"	3.84	"	" " " " "
"	2°	"	1.70	"	" " " " a kiki i kahi.

i hoomaka'i. Hei: 155/100 Eka.

J. Fuller.
Limaanaana.

Kona Hawaii Mei 20. 1853.



4 KH. ma 1 INIHA.

Ukupauna \$ 4.00

W. L. Lee
G. M. Robertson
J. Kekaulahao
J. H. Smith

Honolulu Oatoba. 20. 1853.

Helu 10381 Nuhii. Kahaauko. Kona. Kona. Hawaii

Ap. 1. Ka Pahale o Nuhii ma Kahaauko. Kona. Kona. Hawaii.
E hoomaka ma ke kiki Kona a e holo.

Ah.	26° 30'	Kom.	0.79	Kh.	ma ke ana o Kaaue.
"	67°	Heik.	0.69	"	" " " " " Naheana
Heem.	27° 45'	"	0.75	"	" " " " " "
"	64° 15'	Kom.	0.70	"	" " " " " Koole. a kiki i kahi.

i hoomaka'i. Hei 5/100 Eka.

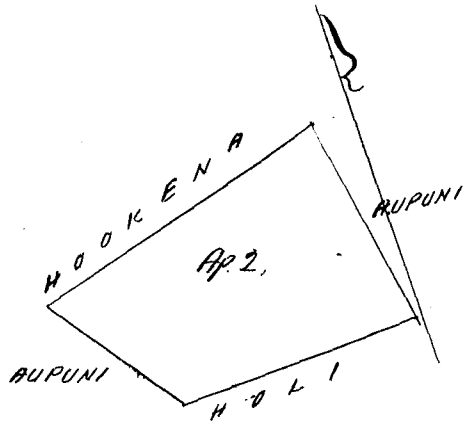
Ap. 2. Ana mahiai o Nuhii, ma Kahaauko. Kona. Kona. Hawaii
E hoomaka ma ke kiki Okaa a e holo.

Heem.	9° 15'	Heik.	4.70	Kh.	ma ke ana Oupuni
"	88° 30'	Kom.	5.30	"	" " " " " Koli.
Ah.	34°	"	3.57	"	" " " " " Oupuni.
"	74°	Heik.	6.72.	"	" " " " " Kookona. a kiki i

kahi i hoomaka'i. Hei 2 3/100 Eka.

Kona Hawaii Mei. 20. 1853.

J. Fuller. Limaanaana.



2 KH. MA 1 INIHA.

Ukupauna \$5.00

W. L. Lee
G. M. Robertson
J. Kekaulaheo
J. H. Smith

Honolulu Oatoba. 20. 1853.

Kelu 7193. Pehu. Hakauka. Ama. Hema. Hawaii

Ke ama o Pehu, ma Hakauka, Ama. Hema. Hawaii.

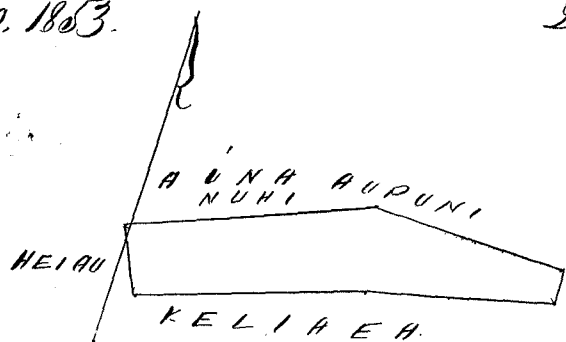
Chomaka ma ke hiki Hikina Akau, a e holo.

- Hem. 3° Hik. 0.84 Kh. ma ke ama Aupuni.
- " 75° 30' Am. 3.90 " " " " " " " " " " " "
- " 70° 30' " 5.00 " " " " " " " " " "
- Am. 25° 30' " 1.38 " " " " " " " " " "
- " 67° Hik. 5.30 " " " " " " " " " "
- " 88° 30' " 4.20 " " " " " " " " " "

ikemaka'i. He 1 3/10 Eka.

J. Fuller.
Lumaanaama.

Ama Hawaii Mei 20. 1853.



4 KH. MA 1 INIHA.

Ukupauna \$4.00

W. L. Lee
G. M. Robertson
J. Kekaulaheo
J. H. Smith

Honolulu Oatoba 20. 1853.

Kelu 7033. Namaka I. Hakauka. Ama. Hema. Hawaii

Ap. 1 Na Pahale. Namaka I. ma Hakauka, Ama. Hema. Hawaii

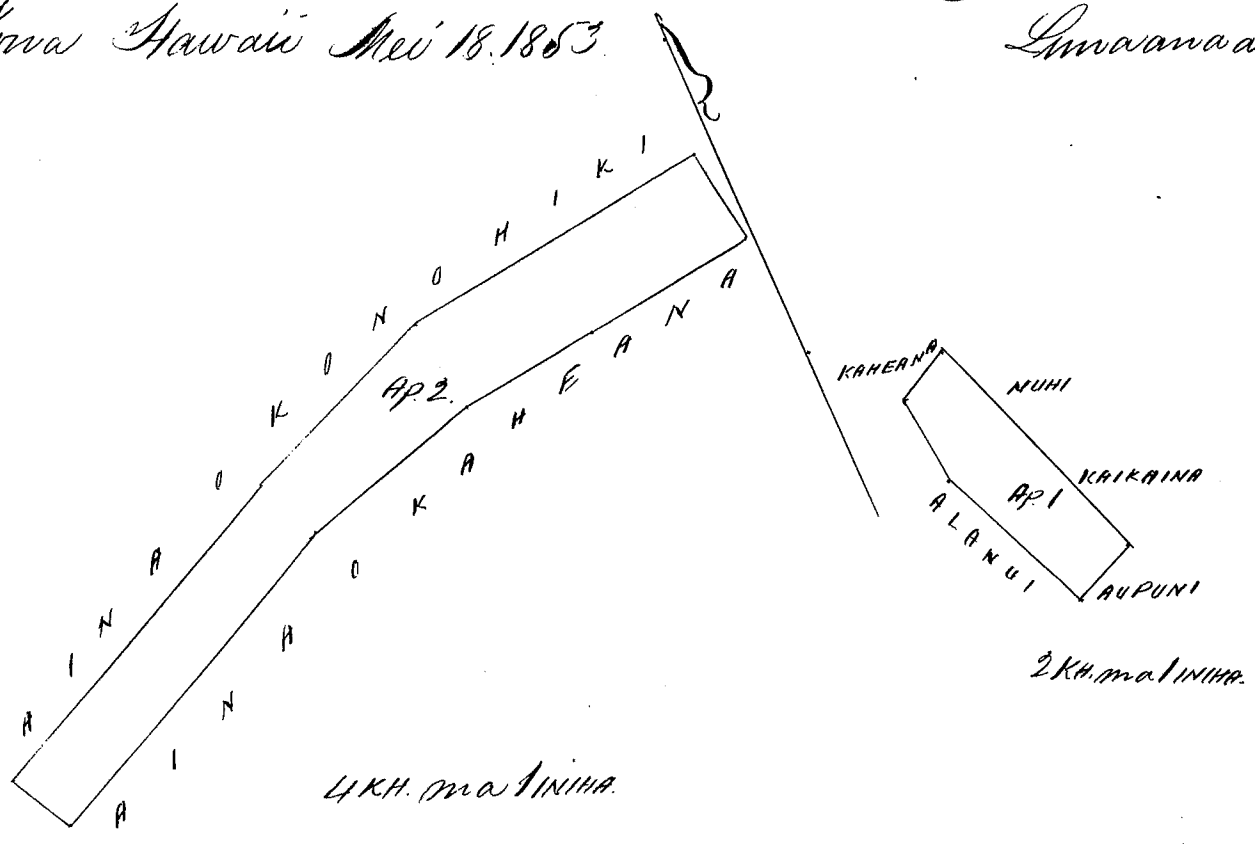
Chomaka ma ke hiki Hikina a e holo.

- Hem. 86° 45' Am. 0.66 Kh. ma ke Akai.
- Am. 26° 30' " 0.64 " " " " " " " " " "
- " 67° 30' Hik. 0.65 " " " " " " " " " "
- Hem. 22° 30' " 0.86 " " " " " " " " " "

Kom 63°30' Alm. 3.00 Ah. ma ke aina o Kahauna.
 Ak. 28°36' " 1.50 " " " " " Honolulu.
 " 63°45' Huk. 8.20 " " " " " "
 " 68° " 4.75 " " " " " "
 " 83° " 6.82 " " " " " " a hiki i
 wahi i hoomaka'u. He 3 45/100 Eka,

J. Fuller.
Limaana aina.

Anna Hawaii Mei 18. 1853.



Ukupauwa \$6.00
 W. L. Lee
 G. M. Robertson
 J. Kakaubakaa
 J. H. Smith

Honolulu Okatoba 20. 1853.

Heleu 7601 Kahauna. (Kahauna. Anna. Anna. Hawaii

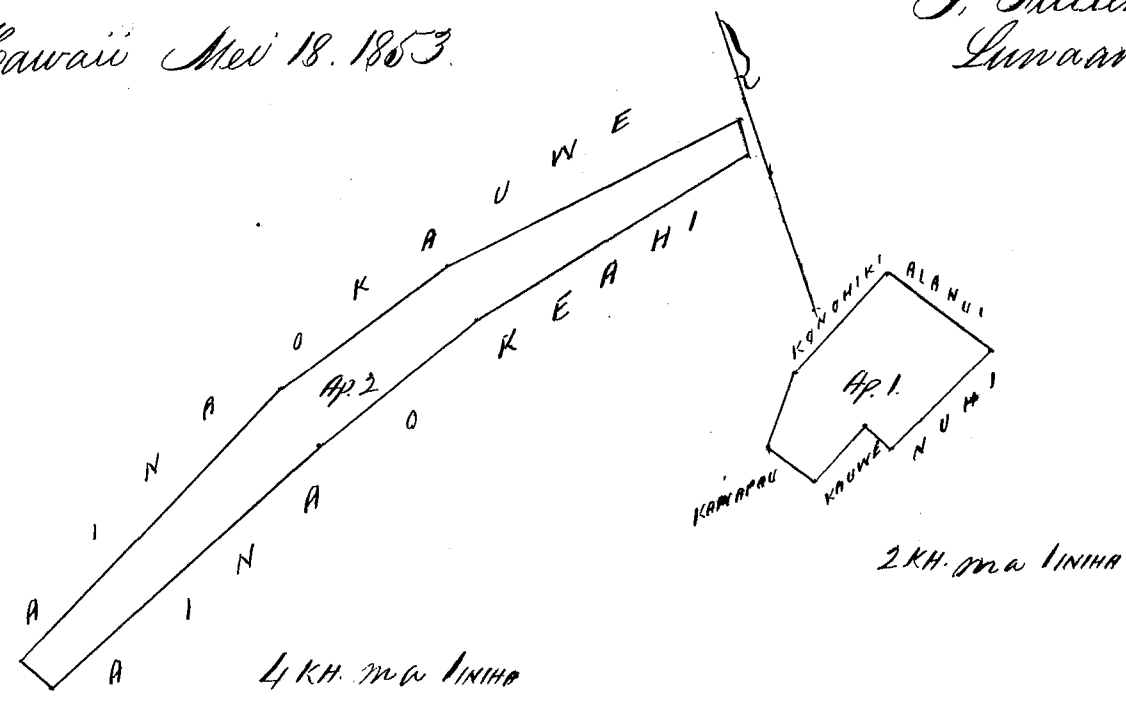
Ap. 1. Iwa Pahale o Kahauna, ma Kahauna. Anna. Anna. Hawaii
 Choomaka ma ke hiki Kahauna a e holo.
 Kom 34° Huk. 0.60 Ah. ma ke aina o Kairapau.
 Ak. 61°30' " 0.80 " " " " " " Kahu.
 Kom. 27°15' " 0.38 " " " " " " "
 Ak. 65°30' " 1.47 " " " " " " Kahu.
 " 33° Alm. 1.35 " " " " " " Alanaui.
 Kom. 62° " 1.47 " " " " " " aina Aupuni
 " 38°30' " 0.82 " " " " " " Kahauna.
 a hiki i wahi i hoomaka'u. He 14 Eka.

Ap. 2. Oina mahiai o Kahauna ma Kahauna, Anna. Anna. Hawaii.
 Choomaka ma ke hiki Kahauna, Kom. a e holo.
 Ak. 4°30' Huk. 0.60 Ah. ma ke aina o Honolulu.
 Kom. 82°45' Alm. 3.83 " " " " " " Kahu.
 " 82°30' " 3.06 " " " " " " "
 " 73°45' " 4.24 " " " " " " "
 " 63°30' " 8.00 " " " " " " "

Hem. $29^{\circ}30'$ Hik 0.78 Ah. ma ke aina Amohiki.
 Ak. 68° " 7.75 " " " " " Keahi.
 " $70^{\circ}30'$ " 4.10 " " " " " " "
 " $77^{\circ}30'$ " 6.76 " " " " " " "
 i hoomakau. He $185/100$ Eka.

J. Fuller
Lumanaaina.

Maui Hawaii Mei 18. 1853.



Ukupauloa \$5.00

W. L. Lee
 G. M. Robertson
 J. Kekaulahao
 J. M. Smith

Honolulu Katoka 20. 1853.

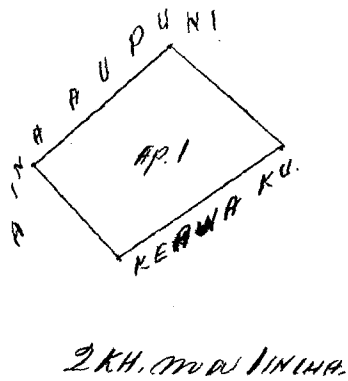
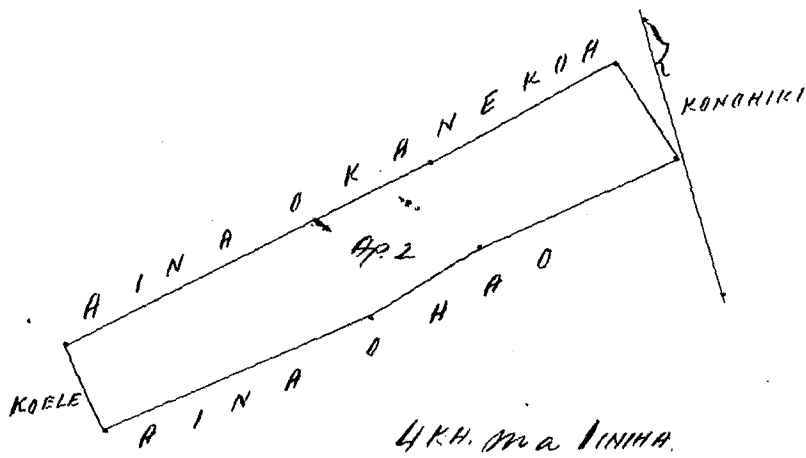
Heleu 7594. Nahaia. (Kahaiko, Maui, Hawaii)

Ap. 1. Ka Pahale o Nahaia, ma Kahaiko, Maui, Hawaii
 E hoomaka ma ke kahi Hema a v holo.
 Ak. $27^{\circ}30'$ Hem. 1.33 Ah. ma ke aina Oupuni.
 " $62^{\circ}45'$ Hik. 1.90 " " " " "
 Hem. 33° " 1.60 " " " " "
 " $68^{\circ}30'$ Hem. 2.09 " " " " a hiki i kahi i
 hoomakau. He $3/10$ Eka.

Ap. 2. Aina mahia o Nahaia, ma Kahaiko, Maui, Hawaii
 E hoomaka ma ke kahi Kihina a v holo.
 Ak. $17^{\circ}30'$ Hem. 2.36 Ah. ma ke aina Amohiki.
 Hem. $76^{\circ}15'$ " 4.45 " " " " Kanaoa
 " 78° " 2.46 " " " " "
 " 78° " 6.20 " " " " "
 " $10^{\circ}45'$ Hik. 2.00 " " " " Amohiki.
 Ak. 81° " 6.12 " " " " " " "
 " $73^{\circ}15'$ " 2.70 " " " " " "
 " $79^{\circ}30'$ " 4.62 " " " " " a hiki i kahi i
 hoomakau. He $29/100$ Eka.

J. Fuller
Lumanaaina.

Maui Hawaii Mei 18. 1853.



Ukupaunoo \$5.00
 W. L. Lee
 G. M. Robertson
 S. Kekaulahao
 J. H. Smith

Honolulu Oatoba 20. 1853.

Kolu 10384 Naia (Makauka Aina Kona Hawaii)

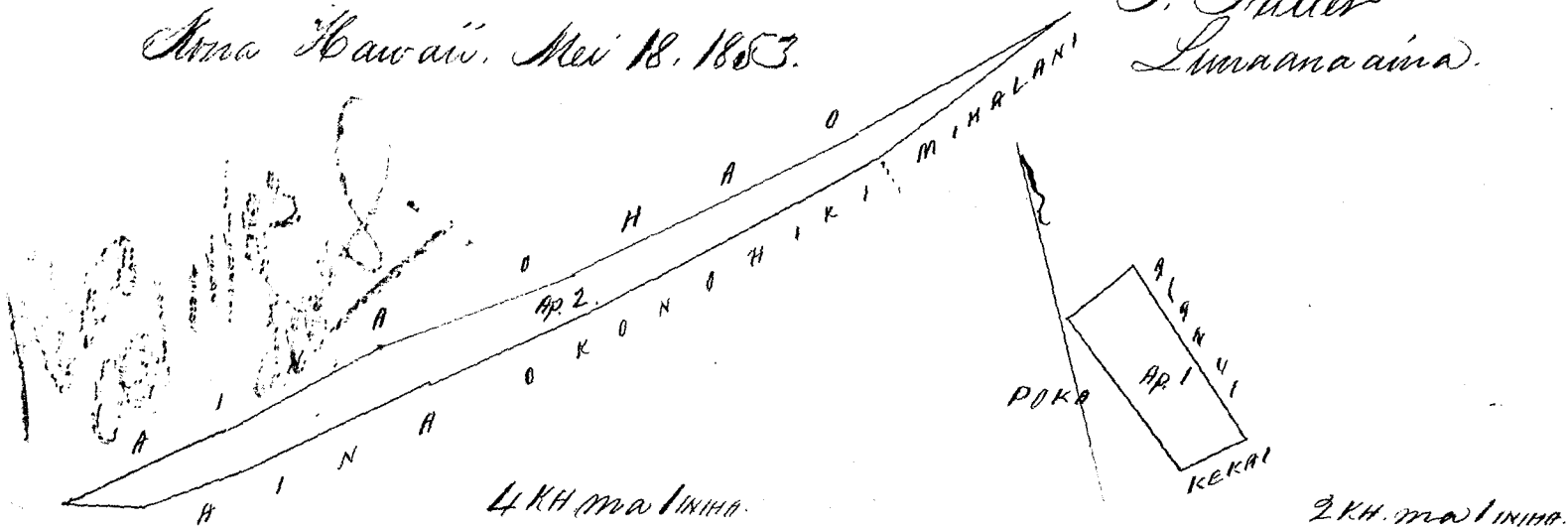
Ap. 1. Koa Pahale o Naia ma Makauka Aina Kona Hawaii
 Ehoovaka ma ke kiki Kona a e holo.
 Ak. 22° 30' Am. 1.94 Kh. ma ke aina o Namaka & Poka
 " 65° Hek. 90 " " " Olanui.
 Hona 19° 30' " 2.33 " " " "
 " 80° 30' Am. 79 " " " " a hiki i kahi i hoomakau.
 Koa 17/100 Eka.

Ap. 2. Aina mahiau o Naia ma Hookeha, Aina Kona Hawaii.

Ehoovaka ma ke kiki Hookeha, a e holo
 Ak. 79° 30' Hek. 3.90 Kh. ma ke aina o Hoo.
 " 75° " 3.70 " " " " " "
 " 84° 15' " 4.20 " " " " " "
 " 77° " 6.80 " " " " " "
 " 75° " 5.20 " " " " " "
 Hona 68° 15' Am. 5.10 " " " " " " Mahalani.
 " 75° 15' " 7.10 " " " " " " " Kauhiki
 " 84° 30' " 4.12 " " " " " " "
 " 74° " 3.75 " " " " " " "
 " 82° 30' " 2.20 " " " " " " "
 Ak. 75° " 1.83 " " " " " " " a hiki i kahi
 i hoomakau. Koa 145/100 Eka.

Aina Hawaii. Mei 18. 1853.

J. Fuller
 Luuana aina.



Ukupaunoo

\$ 5.00

W. L. Lee
G. M. Robertson
J. Kekaulahao
J. H. Smith

Honolulu Okatōa 20. 1853.

Keleu 7068 Nuole.

Kahauko. Ima. Heema. Hawaii

Keama o Nuole, ma Kahauko. Ima. Heema. Hawaii

Chomaka ma ke hiki Akau a e holo.

Heem. 20° Heik. 1.90 Ah. ma keama Aupuni.

" 87°30' Heem. 1.20 " " " " o Kamaka.

" 69°15' " 8.50 " " " " " "

" 70°30' " 4.00 " " " " " " Maui

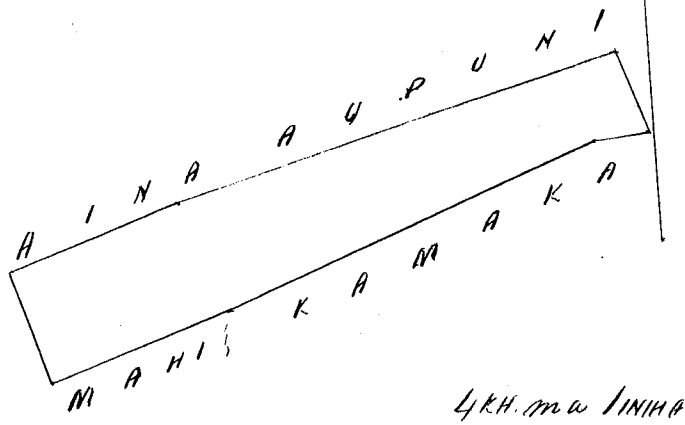
Ah. 15°45' " 2.50 " " " " " " Aupuni

" 72° Heik. 3.84 " " " " " " "

" 74°30' " 9.80 " " " " " " a hiki i wahi i hoo-
makai. He 3 Eka.

J. Fuller.
Imaanaama.

Ima Hawaii Mei. 20. 1853.



Ukupaunoo

\$ 5.00

W. L. Lee
G. M. Robertson
J. Kekaulahao
J. H. Smith

Honolulu Okatōa 20. 1853.

Keleu 7065 Kainapau.

Kahauko. Ima. Heema. Hawaii

Ah. 1. Ima Pahale o Kainapau, ma Kahauko. Ima. Heema. Hawaii

Chomaka ma ke hiki Komoana a e holo.

Ah. 38° 30' Heik. 1.18 Ah. ma keama o Kahala.

Heem. 34° " .60 " " " " " " Kakeana

" 11° " .50 " " " " " " Alanui.

" 69° 15' Heem. .56 " " " " " "

" 21° 30' Heik. 1.42 " " " " " " Ima o Waiu.

" 61° 15' Heem. .52 " " " " " "

Ah. 21° " 1.93 " " " " " " Alanui. a hiki i wahi i
hoomakai. He 16/100 Eka.

Ah. 2. Ima makai o Kainapau, ma Kookona. Ima. Heema Hawaii

Chromata ma ke piki Kona a e holo.

Ah. 13° Sim. 1.82 Kh. ma ke aina Konoheiki.

" 74° 30' H.ik. 4.50 " " " " "

" 82° 45' " 5.70 " " " " "

" 70° " 4.40 " " " " "

Sim. 22° " 2.00 " " " " "

" 60° Sim. 4.70 " " " " "

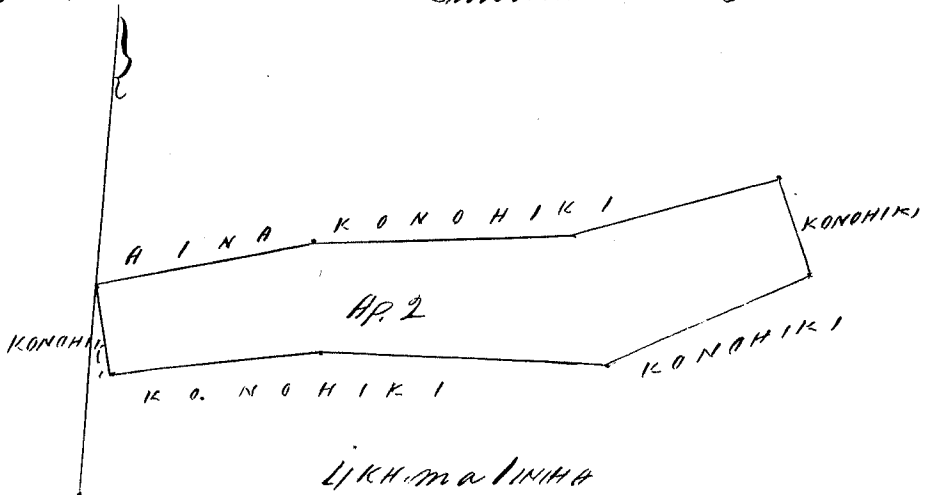
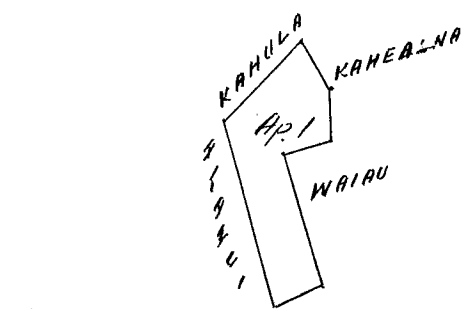
" 87° " 6.05 " " " " "

" 80° " 4.40 " " " " " a hiki i kahi

i hoomaka'i. He 3 2/10 Eka.

Kona Hawaii Mei 19, 1853.

J. Fuller.
Limaanaaina.



Ukupaula \$ 5.00

W. L. Lee

G. M. Robertson

J. Kekaulahao

J. H. Smith

Honolulu Octoba 20, 1853

Heu 7022. Kamaka 2. Kapaau. Kona Hawaii

Kona Hawaii Kamaka 2. ma Kapaau. Kona Hawaii.

Chromata ma ke piki Konoheiki a e holo.

Sim. 19° 30' H.ik. 2.00 Kh. ma ke aina Oupuni

Ah. 66° " 7.20 " " " " "

" 82° " 2.15 " " " " "

" 8° 15' Sim. 1.90 " " " " "

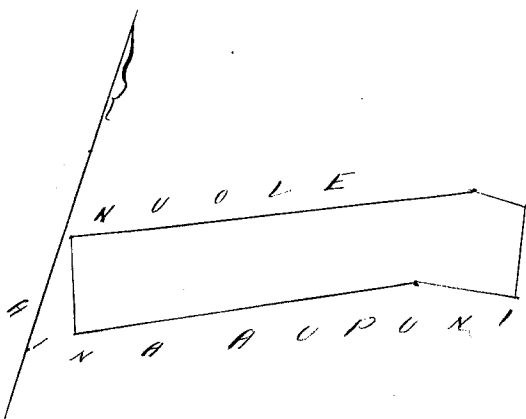
Sim. 87° 30' " 1.20 " " " " " Konoheiki.

" 69° 15' " 8.50 " " " " " a hiki i kahi

i hoomaka'i. He 18/10 Eka.

Kona Hawaii Mei 20, 1853.

J. Fuller.
Limaanaaina



2 KH. ma LINHA

Ukupauloa

\$ 4.00

W. L. Lee

G. M. Robertson

J. Kekaulaha

J. H. Smith

Honolulu Oatoba 20. 1853

Heleu 9746 ⁹ Opa. Kalapiki, Kona, Kona, Hawaii

Ap. 1. Ka Pahale o Opa ma Kalapiki, Kona, Kona, Hawaii.

Chomaka ma ke kiki Hikina a e holo.

Heu. 83° 30' Kum. 1.06 Km. ma ke aina Konoiki.

Ak. 19° 30' " 1.26 " " " Koi.

" 73' Hik. 1.08 " " " aina Konoiki.

Heu. 19° " 1.49 " " " " a kiki i kahi i hoomaka'i. He 14/100 Eka.

Ap. 2. Aina mahia o Opa ma Kalapiki, Kona, Kona Hawaii

Chomaka ma ke kiki Konoheua Kona a e holo.

Ak. 21° Kum. 0.90 Km. ma ke aina Konoiki.

" 69° Hik. 10.60 " " " " Konoheua.

" 69° " 2.97 " " " " "

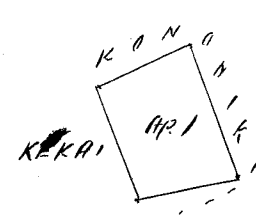

Heu. 23° " 1.77 " " " " Konoiki.

" 72° 15' Kum. 13.65 " " " " " a kiki i kahi i hoomaka'i. He 18/100 Eka.

Kona Hawaii Mei 24. 1853.

J. Fuller

Imoanaaina.



Ukupauloa

\$ 4.00

W. L. Lee

G. M. Robertson

J. Kekaulaha

J. H. Smith

Honolulu Oatoba 25. 1853.

Heleu 7303 Kawaha. Kalapiki, Kona, Kona, Hawaii

Ap. 1. Ka Pahale o Kawaha ma Kalapiki, Kona, Kona, Hawaii

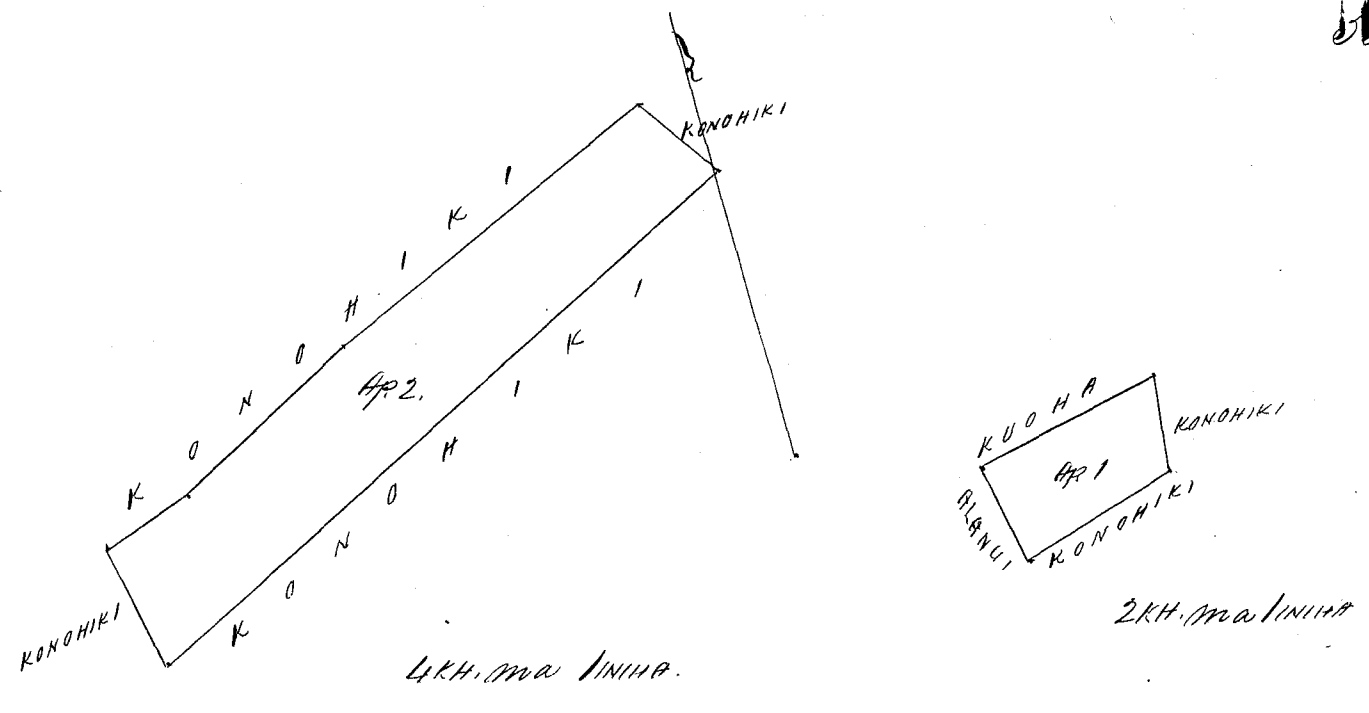
Chomaka ma ke kiki Hikina a e holo.

Ak. 28° 30' Kum. 0.59 Km. ma ke aina Konoiki

Heu. 62° 30' " 1.33 " " " " o Iukipau.

" 11° 30' Hik. 0.60 " " " Olanui.

Ak. 63° " 1.50 " " " " aina o Kapupaka. a kiki i kahi i hoomaka'i. He 8/100 Eka



Ukupauna

6.50

- W. L. Lee
- G. M. Robertson
- J. M. Kaulahao
- J. H. Smith

Honolulu Oatoba 25. 1853.

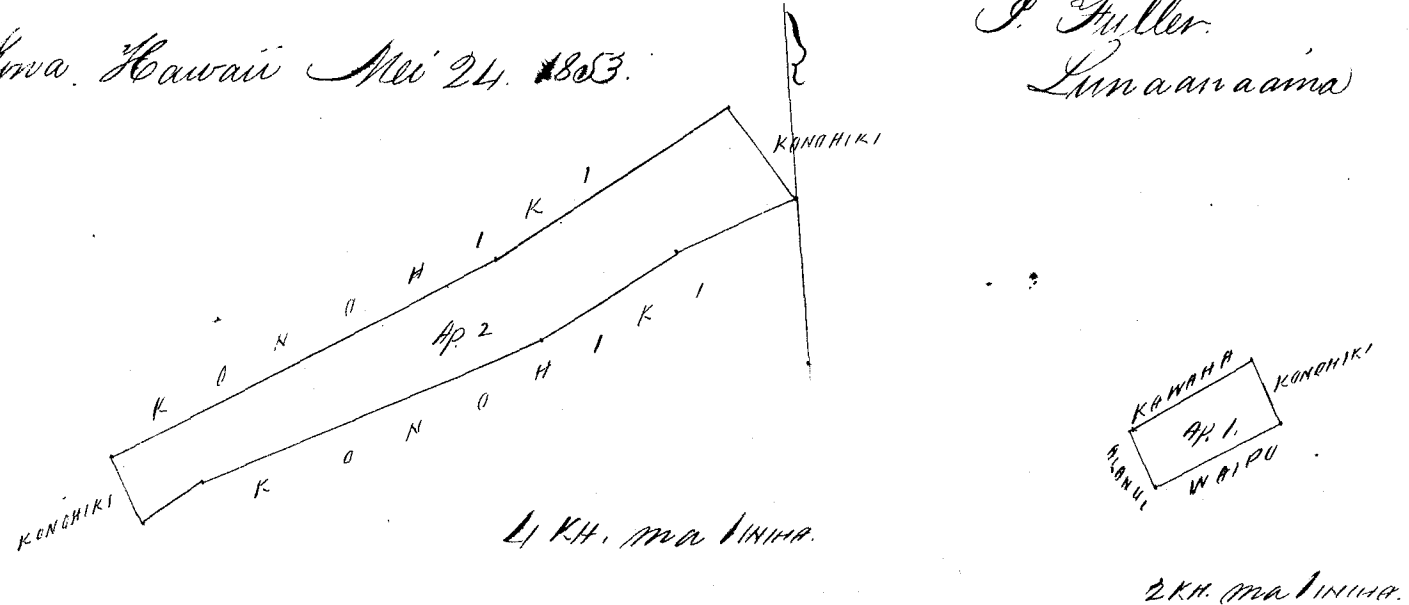
Keolu 7027 Kapipaka, Kalahiki, Ima. Koma. Hawaii

Ap. 1. Na Pahale o Kapipaka, ma Kalahiki, Ima. Koma. Hawaii
 E hoomaka ma ke hiki Koma a e holo
 Ak. 21° Iam. 0.62 Kh. ma ke Alanui.
 " 63° Hik. 1.50 " " " " aia o Kawaha.
 Kom 18°45' " 0.70 " " " " Kalahiki.
 " 67°30' Iam. 1.48 " " " " Waipu. a hiki i haki i
 hoomakaii. Ke 1/10 Eka.

Ap. 2. Aia mahiai. o Kapipaka, ma Kalahiki, Ima. Koma Hawaii
 E hoomaka ma ke hiki Akau a e holo.
 Kom 33° Hik. 2.40 Kh. ma ke aia Konoiki.
 " 69° 15' Iam. 2.73 " " " " " "
 " 61° " 3.50 " " " " " "
 " 70° 30' " 7.70 " " " " " "
 " 61° 30' " 1.50 " " " " " "
 Ak. 21° 15' " 1.44 " " " " " "
 " 66° Hik 9.10 " " " " " "
 " 60° 15' " 5.90 " " " " " " a hiki i haki i hoomakaii
 Ke 2 3/4 Eka.

Ima. Hawaii Mei 24. 1853.

J. Fuller.
Lunaanaama



Ukupaoua

\$5.00

W. L. Lee
G. M. Robertson
J. Kekaulaha
J. H. Smith

Honolulu Okatoba 25. 1853.

Heleu 9877B. Puhipau. Kalahiki, Ima. Hema. Hawaii

Ap. 1. Ka Pahale o Puhipau ma Kalahiki, Ima. Hema. Hawaii
E hoomaka ma ke piki Hema a e holo.

Al. 16° 45' Kum. 1.52 Al. ma ke aia o ope a Kalahiki.

" 74° 45' Hik. 1.13 " " " " " "

Hem. 24° 45' " 1.26 " " " " " "

" 62° 30' Kum. 1.33 " " " " " "

i haki i hoomaka'u. He 1 1/2 Eka.

Ap. 2. Aia ma haki o Puhipau ma Kalahiki, Ima. Hema. Hawaii
E hoomaka ma ke piki Hema a e holo.

Al. 14° Kum. 1.06 Al. ma ke aia Kalahiki.

Hem. 63° 45' " 1.95 " " " " " "

" 74° " 9.80 " " " " " "

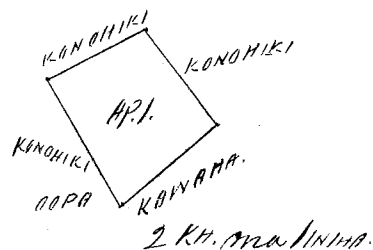
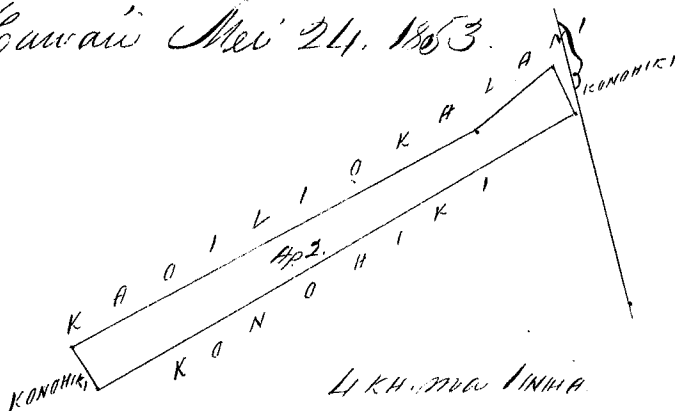
" 20° 45' Hik. 96 " " " " " "

Al. 73° " 11.60 " " " " " "

i hoomaka'u. He 1 Eka.

J. Fuller
Lima ana aia.

Ima Hawaii Mei 24. 1853.



Ukupaoua

\$4.00

W. L. Lee
G. M. Robertson
J. Kekaulaha
J. H. Smith

Honolulu Okatoba 25. 1853.

Heleu 9572 Kaminiu. Kalahiki, Ima. Hema. Hawaii

Ap. Ka Pahale o Kaminiu ma Kalahiki, Ima. Hema. Hawaii
E hoomaka ma ke piki Kaminiu a e holo.

Al. 68° 45' Hik. 1.77 Al. ma ke aia Kalahiki.

Hem. 19° 15' " 1.27 " " " " " "

" 76° 30' Kum. 2.00 " " " " " "

Al. 5° " 1.00 " " " " " "

a haki i haki i hoomaka'u. He 2 1/2 Eka

Ap. 2. Aina mahiai. o Naniniu, ma Kabahiki, Awa. Heema. Hawaii

E hoomaka ma ke kahi Hikinā Akau a e holo.

Heem. 19° Hik. 1,90 Mh. ma ke aina o Pahua.

" 85° 45' Ann. 2,60 " " " " Konohiki

" 77° " 4,20 " " " " "

" 85° 45' " 4,80 " " " " "

Mh. 19° 30' " 2,50 " " " " "

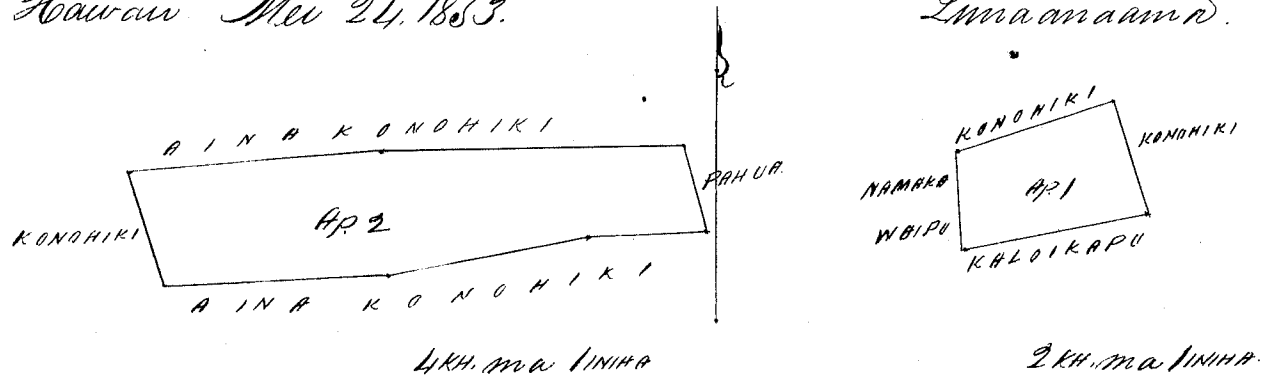
" 84° Hik. 550 " " " " "

" 86° 30' " 6,30 " " " " " a hiki i kahi i hoomaka

He 28/10 Eka.

Awa Hawaii Mei 24, 1853.

J. Fuller
Lunaanaana.



Ukupaula

\$5,00

W. L. Lee
G. M. Robertson
J. Kekaulaao
J. H. Smith

Honolulu Okatoba 25, 1853.

He. lu 9893. Apeba. Kabahiki, Awa. Heema. Hawaii

Ke aina o Apeba. ma Kabahiki, Awa. Heema. Hawaii

E hoomaka ma ke kahi Komohana a e holo.

Heem. 15° 15' Hik. 1,30 Mh. ma ke aina Konohiki o Kaluailana

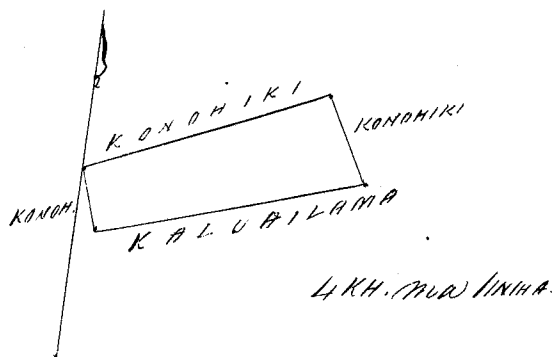
Mh. 73° 30' " 5,77 " " " " " Kaluailana

" 27° 30' Ann. 2,00 " " " " " Konohiki.

Heem. 67° 30' " 5,40 " " " " " a hiki i kahi i hoomaka i hoomaka'u. He 9/100 Eka.

Awa Hawaii Mei 24, 1853.

J. Fuller
Lunaanaana.



Ukupaula

\$4,00

W. L. Lee
G. M. Robertson
J. Kekaulaao
J. H. Smith

Honolulu Okatoba 25, 1853.

Helu 7028 Hanakaole

Kalahiki, Ima, Ima, Hawaii

Ke aia o Hanakaole ma Kalahiki, Ima, Ima, Hawaii

E hoomaka ma ke kahi Hikina a e holo

M. 19° Km. 3.28 Ah. ma ke aia Hanohiki.

Hem. 70° " 9.50 " " " " Hanauko.

" 21°30' Hik. 3.75 " " " " Hanohiki

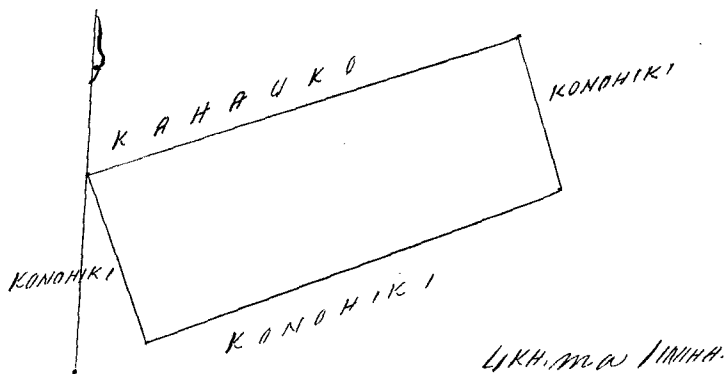
M. 67° " 9.35 " " " " a hiki i kahi

i hoomaka'u. He 3 3/4 Eka.

J. Fuller.

Limaanaama

Ima Hawaii Mei 21, 1853.



Ukupaoua

\$ 5.00

M. L. Lee

G. M. Robertson

J. Kekaulahao

J. H. Smith

Honolulu Okatoba 25, 1853.

Helu 9575 Hanukua

Kalahiki, Ima, Ima, Hawaii

Ke Pahale o Hanukua, ma Kalahiki, Ima, Ima, Hawaii

E hoomaka ma ke kahi Hanuhana a e holo

Hem. 28° 15' Hik. 2.19 Ah. ma ke Awani.

M. 55° 45' " 2.02 " " " aia Awani.

" 28° 45' Km. 1.99 " " " " Hanohiki

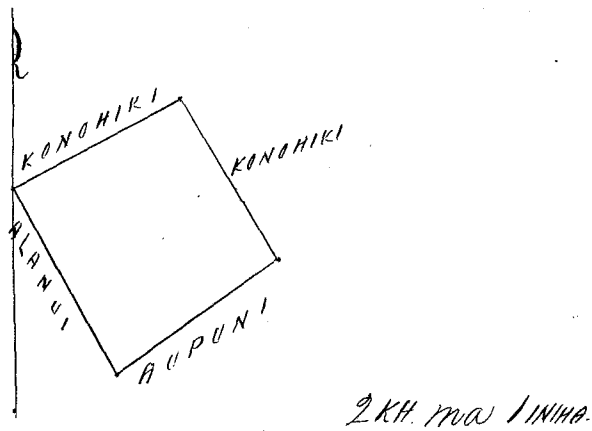
Hem. 62° " 1.98 " " " " a hiki i

kahi i hoomaka'u. He 4 1/4 Eka.

J. Fuller.

Limaanaama

Ima Hawaii Mei 23, 1853.



Ukupaoua

\$ 4.00

M. L. Lee

G. M. Robertson

J. Kekaulahao

J. H. Smith

Honolulu Okatoba 25, 1853

Helu 8450 Kaimo. (Kāhāhiki, Kona, Kona, Hawaii

Ke aima o Kaimo ma Kāhāhiki, Kona, Kona, Hawaii.

Chomaka ma ke kahi Kōkōhina Kona a e holo.

Mk. 14° Km. 1.70 Kk. ma ke aima o Alapai.

Kona. 88° 15' " 2.50 " " " " Kōkōhiki.

" 87° " 5.30 " " " " " "

" 76° " 6.00 " " " " " "

" 75° " 4.55 " " " " " "

" 14° Kōk. 0.92 " " " " " "

Mk. 78° 30' " 4.52 " " " " " "

" 76° " 5.90 " " " " " "

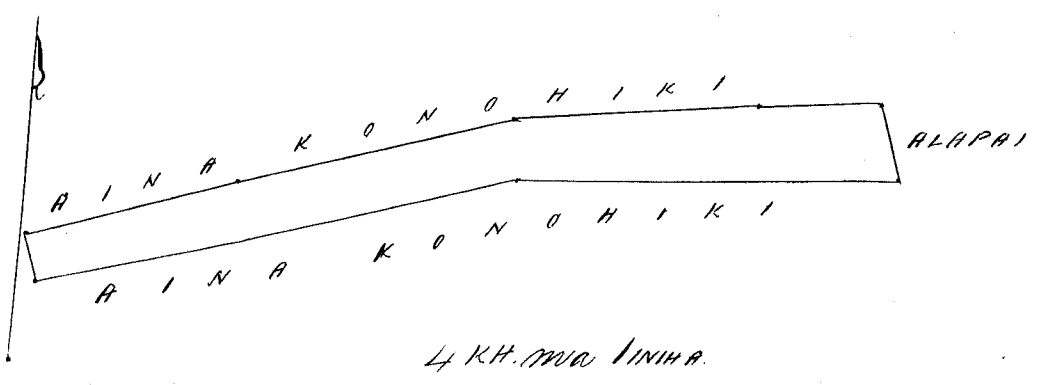
Kōkōhina 8.00 " " " " " a hiki i kahi i hōmaka'i

Ke 2 3/10 Eka

J. Fuller

Lunaanaana

Kona Hawaii Mii 25. 1853.



Ukupaaloa

\$5.00

W. L. Lee

G. M. Robertson

J. Kekaulaheo

J. M. Smith

Hono-lulu Okatoba 25. 1853.

Helu 7184 Kamaiohi. (Kāhāhiki, Kona, Kona, Hawaii

Ap. 1. Ke Pahalo o Kamaiohi, ma Kāhāhiki, Kona, Kona, Hawaii.

Chomaka ma ke kahi Akawa e holo.

Kona. 76° 30' Km. 2.05 Kk. ma ke aima o Kāhāhiki.

" 27° 15' Kōk. 1.10 " " " " Kōkōhiki

Mk. 71° 30' " 1.95 " " " " Alapai.

" 23° Km. 0.94 " " " " Kōkōhiki, a hiki i kahi i hōmaka'i's.

Ke 2 1/10 Eka.

Ap. 2. Aima mahiai, o Kamaiohi, ma Kāhāhiki, Kona, Kona, Hawaii.

Chomaka ma ke kahi Kōkōhina a e holo.

Kona. 14° 15' Kōk. 1.30 Kk. ma ke aima Oupuni.

Kōkōhina 7.60 " " " " Mii Paaloa

Mk. 86° " 2.70 " " " " " "

" 77° 45' " 3.45 " " " " " "

" 87° 30' " 3.00 " " " " " "

" 12° 15' Km. 1.00 " " " " Oupuni.

" 87° 30' " 2.90 " " " " Mii Kapuamui.

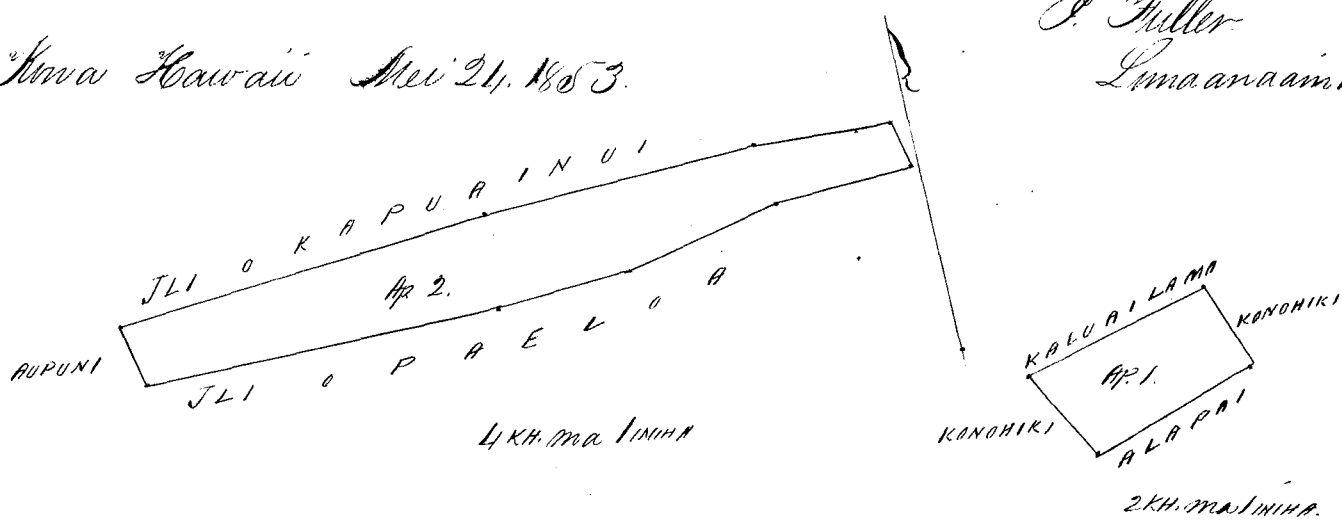
Kona 88° 15' " 6.00 " " " " " "

" 85° 30' " 8.00 " " " " " "

a hiki i kahi i hoomakā'i. He 2 1/2 Eka.

Honua Hawaii Mei 21, 1853.

J. Fuller
Lima ana ana.



Ukupa'aua \$5.00

W. L. Lee
G. M. Robertson
J. N. Kaulahao
J. H. Smith

Honolulu Okatopa 25, 1853

Heleu 11050 Pahua. Kalahiki, Honua, Honua, Hawaii

Ap. 1. Ika Pahole o Pahua, ma Kalahiki, Honua, Honua Hawaii
E hoomaka ma ke kipi Kauhāua a e holo.

Heem. 24° 15' Hoik. 1.52 Kh. ma ke Alanui.

Kh. 73° " 2.09 " " " " " aia o Kapaka

" 21° 30' Heem. 1.48 " " " " " Kauhāua.

Heem. 72° 45' " 2.20 " " " " " " o Alapai. a hiki

i kahi i hoomakā'i. He 3 1/2 Eka.

Ap. 2. Aina ma hāua o Pahua, ma Kalahiki, Honua, Honua Hawaii.

E hoomaka ma ke kipi Kauhāua a e holo.

Heem. 31° 45' Hoik. 1.20 Kh. ma ke aia Kauhāua.

" 75° Heem. 5.18 " " " " " "

" 86° 15' " 6.00 " " " " " "


Kh. 19° " 1.90 " " " " " " Kauhāua.

" 85° Hoik. 11.00 " " " " " " Kauhāua, a hiki i kahi

i hoomakā'i. He 1 1/10 Eka.

Honua Hawaii Mei 24, 1853.

J. Fuller
Lima ana ana



Ukupa'aua \$5.00

W. L. Lee
G. M. Robertson
J. N. Kaulahao
J. H. Smith


Honolulu Okatopa 25, 1853

Heleu 9717 Elehiwa. Kalahiki, Kona, Hema, Hawaii.

Ke ana o Elehiwa ma Kalahiki, Kona, Hema, Hawaii.
 E hoomaka ma ke kiki Konoehana Hema, a e holo.
 Ak. 0° 15' Heik. 1.70 Ak. ma ke ana Konoehiki
 " 80° " 1.88 " " " " "
 " 88° 30' " 9.70 " " " " "
 " 71° 15' " 0.80 " " " " "
 Kom. 14° " 1.75 " " " " "
 " 86° Kom. 12.70 " " " " " a hiki i kahi i
 hoomakai. He 2 15/100 Eka

J. Fuller
Lunaana ana.

Kona Hawaii Mei 24, 1853.



Ukupauna \$5.00

W. L. Lee
G. M. Robertson
J. A. Kaula
J. H. Smith

Honolulu Okatoba 25, 1853.

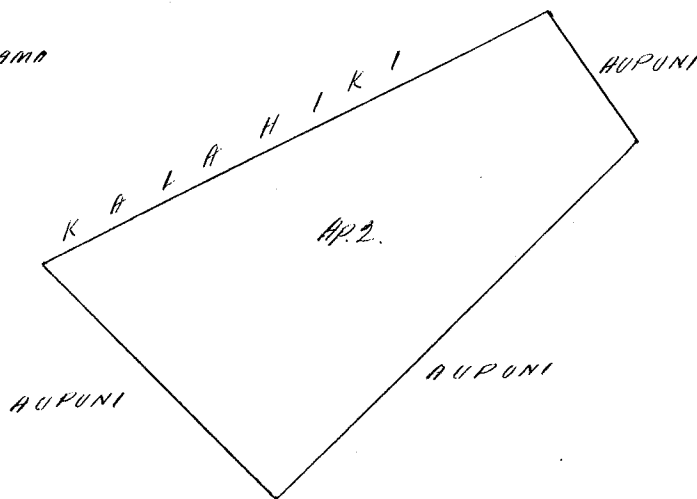
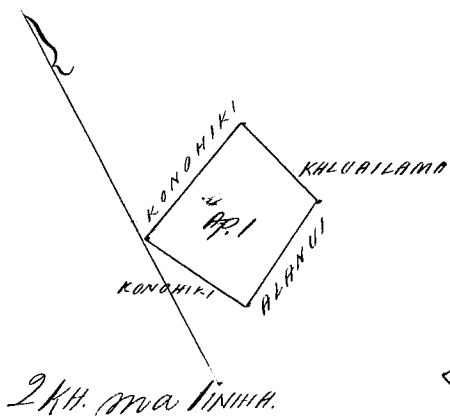
Heleu 9716 Hoopuhaku. Kalahiki, Kona, Hema, Hawaii.

Apr. 1. Ma Pahale o Hoopuhaku, ma Kalahiki, Kona, Hema, Hawaii.
 E hoomaka ma ke kiki Kikina a e holo.
 Ak. 16° Kom. 1.10 Ak. ma ke ana Kaulaama.
 Kom. 69° 15' " 1.56 " " " " " Konoehiki.
 " 27° Heik. 1.27 " " " " " "
 Ak. 63° " 1.35 " " " " " " " " " a hiki i kahi i hoomakai.
 He 17/100 Eka.

Apr. 2. Kihapai uala a me ka hale ma Waia, Kona, Hema, Hawaii.
 E hoomaka ma ke kiki Kikina Oka a e holo.
 Kom. 5° Heik. 1.68 Ak. ma ke ana Oupuni.
 " 74° 30' Kom. 5.36 " " " " " "
 Ak. 15° " 3.44 " " " " " "
 Kom. 87° 30' Heik. 5.90 " " " " " Kalahiki, a hiki i kahi i
 hoomakai. He 1 4/10 Eka.

J. Fuller
Lunaana ana

Kona Hawaii Mei 25, 1853.



Wanpauloa \$ 4.00
 W. L. Lee
 G. M. Robertson
 S. Kekaulahao
 J. H. Smith

Honolulu Oatoka 25. 1853.

Hele 9746 Pakui. Kalahiki, Kona, Kona, Hawaii

Ap. 1. Ika Pakale o Pakui, ma Kalahiki, Kona, Kona, Hawaii
 E hoomaka ma ke piko Kona a e holo.

Mk. 67° 15' Hoik. 0.90 Kh. ma ke aima Konoiki.

" 18° 30' Kom. 1.77 " " " " "

Kom. 62° " 0.80 " " " " "

" 15° 30' Hoik. 1.70 " " " " " a piko i kahi i
 hoomaka'i. He 15/100 Eka.

Ap. 2. Aina makai o Pakui ma Kalahiki, Kona, Kona, Hawaii
 E hoomaka ma ke piko Kona a e holo.

Mk. 10° 45' Kom. 1.85 Kh. ma ke aima Konoiki.

Kom. 70° " 8.00 " " " " "

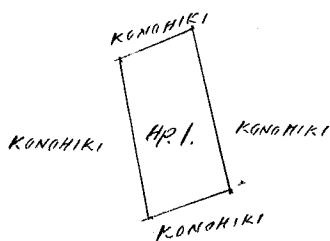
" 63° 45' " 5.70 " " " " "

" 15° Hoik. 1.84 " " " " "

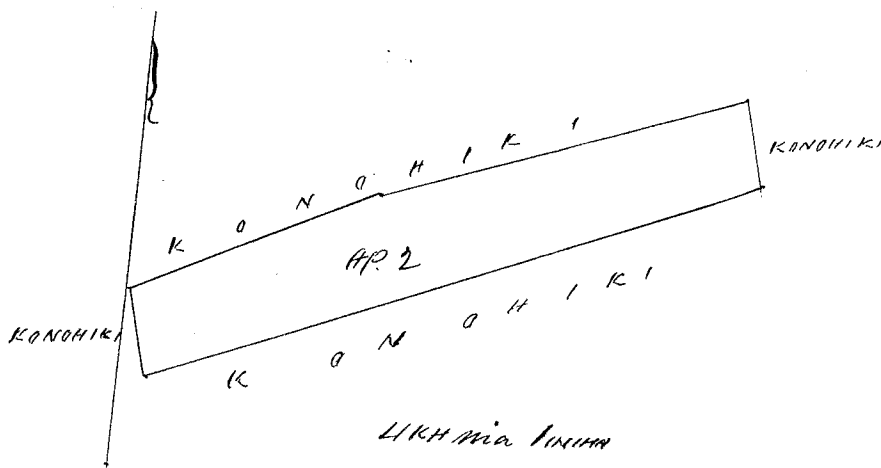
Mk. 67° 30' " 13.50 " " " " " a piko i kahi i
 hoomaka'i. He 2 65/100 Eka.

Kona Hawaii. Mei 24. 1853.

J. Fuller
 Imaanaaina



2 KH. ma LINIHA



Ukupaoua \$ 5.00

W. L. Lee
G. M. Robertson
J. Kekaulaha
J. H. Smith

Honolulu Oatohā 25. 1853.

Heleu 9571 E. Kaholoikapu. Kalahiki. Ima. Ima. Hawaii

Ap. 1. Kā Pahale o Kaholoikapu, ma Kalahiki. Ima. Ima. Hawaii.

Ēhūmaka ma ke kiki Kōmohana a e holo.

Heim. 23°30' Heik. 1.69 Ih. ma ke Alanui.

Mk. 77°30' " 2.74 " " " " " aima o Kūoha.

" 5° 15' Heim. 1.76 " " " " " Kōmohiki.

Heim. 76°30' " 3.25 " " " " " Kōmohi & Kōmaka. a kiki i kahi i Kōmaka'i. He 1/2 Eka.

Ap. 2. Aima mahia'i o Kaholoikapu, ma Kalahiki. Ima. Ima. Hawaii.

Ēhūmaka ma ke kiki Kōkōna a e holo.

Mk. 20° 45' Heim. 1.96. Ih. ma ke aima o Pūhipau.

Heim. 74° " 3.76 " " " " " Kōkōkalanī.

" 71° " 4.65 " " " " " Kōmohiki.

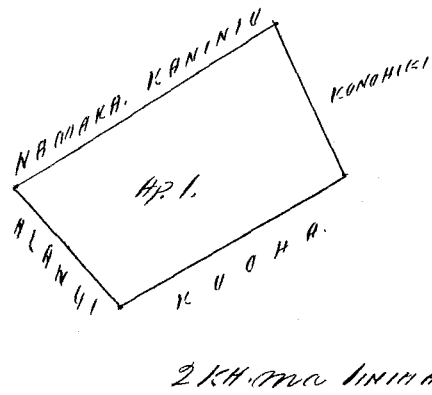
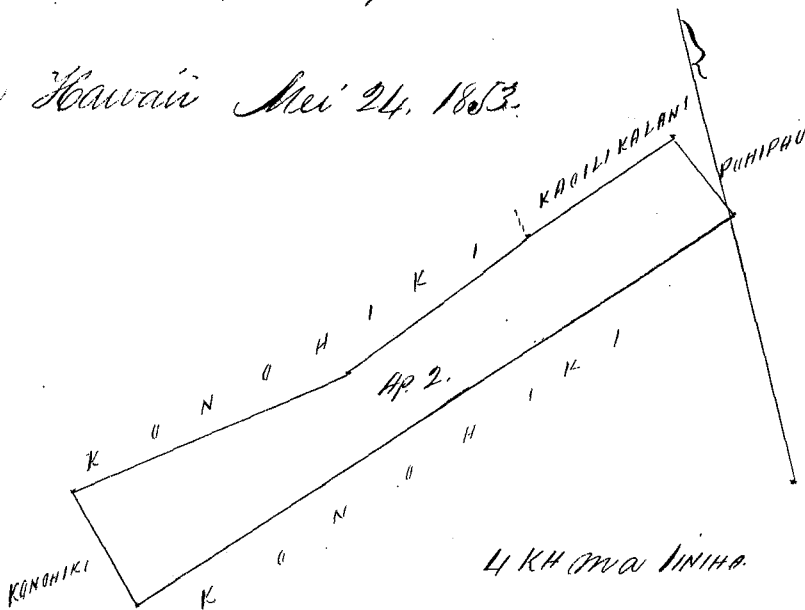
" 83° 15' " 6.36 " " " " " "

" 12° Heik. 2.76 " " " " " "

Mk. 74° 15' " 14.94 " " " " " " a kiki i kahi i Kōmaka'i. He 3 13/100

Aima Hawaii Mei 24. 1853.

J. Fuller.
Luna aima.



Ukupaoua \$ 6.00

W. L. Lee
G. M. Robertson
J. Kekaulaha
J. H. Smith

Honolulu Oatohā 25. 1853.

Heleu 9746 E. Alapae. Kalahiki. Ima. Ima. Hawaii

Ap. 1. Kā Pahale o Alapae, ma Kalahiki. Ima. Ima. Hawaii.

Ēhūmaka ma ke kiki Kōmohana a e holo.

Mk. 71°30' Heik. 1.95 Ih. ma ke aima o Kōmāhōhi.

Heim 23°30' " 1.18 " " " " " Kōmohiki.

Hem. $66^{\circ}45'$ Kum. 167 Ak. ma ke aina o Pahu.
 Ak. $35^{\circ}30'$ " 137 " " " " " Konohiki. a hiki i
 kahi i hoomaka'i. He 22/100 Eka

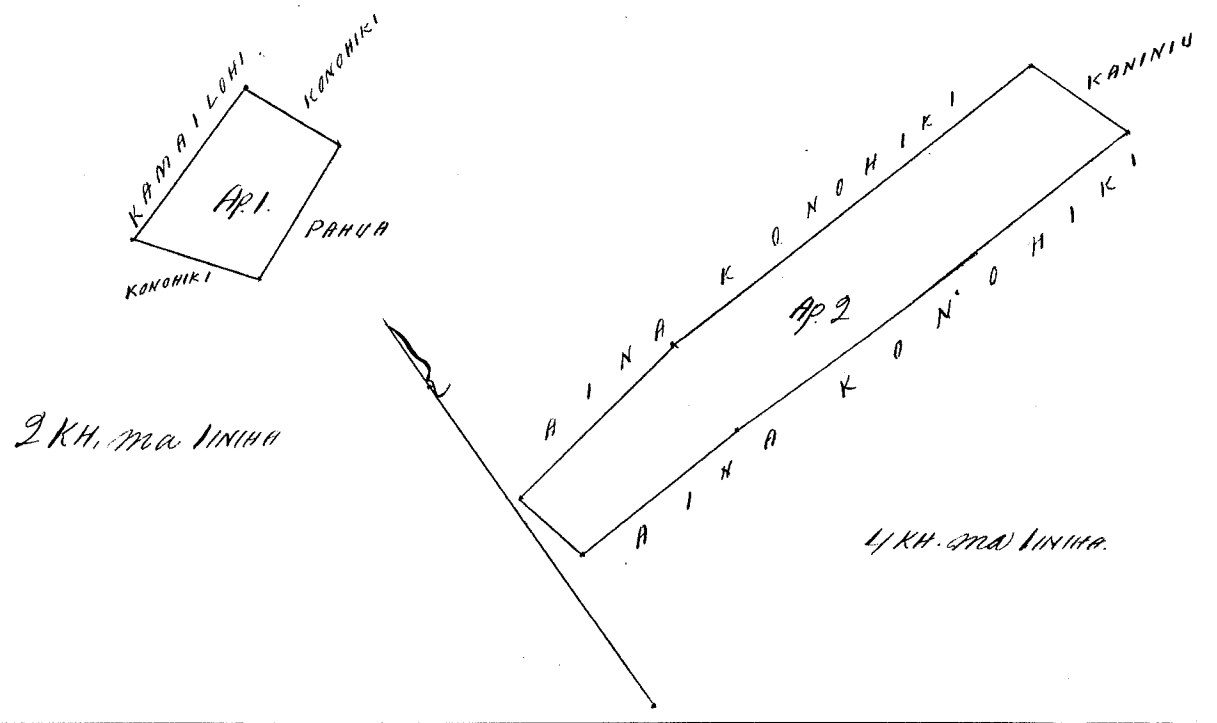
~~J. Fuller~~
 Linnanaama

Aina Hawaii Mei 24, 1863
 Ap. 2. Aina mahiai, ma Pahu, ma Kalahiki, Aina, Hema, Hawaii.
 O hoomaka ma ke kahi Kihina Aha a e holo.

Hem. $19^{\circ}30'$ Hoik. 2.50 Ak. ma ke aina o Kaminii.
 " $88^{\circ}30'$ Kum. 14.60 " " " " " " Konohiki
 Ak. 14° " 1.70 " " " " " "
 " 80° Hoik. 4.60 " " " " " "
 " $88^{\circ}15'$ " 9.65 " " " " " " a hiki i kahi
 i hoomaka'i. He 3 13/100 Eka

J. Fuller
 Linnanaama

Aina Hawaii Mei 24, 1863.



Ukupauloa \$ 5.00
 W. L. Lee
 G. M. Robertson
 J. Kakaulahas
 J. H. Smith

Honolulu Oatohu 25, 1863.

Heleu 7802. B. Waipu. Kalahiki, Aina, Hema, Hawaii

Ap. 1. Aina Pahalo o Waipu, ma Kalahiki, Aina, Hema, Hawaii
 O hoomaka ma ke kahi Hema a e holo.

Ak. $75^{\circ}45'$ Hoik. 1.39 Ak. ma ke aina o Kamaka.
 " 5° Kum. 0.50 " " " " " " Kaminii.
 " $19^{\circ}30'$ " 0.59 " " " " " " Konohiki.
 Hem. $67^{\circ}30'$ " 1.48 " " " " " " Kapipaka.
 " $17^{\circ}30'$ " 0.85 " " " " " " Ahaui. a hiki i kahi i
 hoomaka'i. He 14/100 Eka.

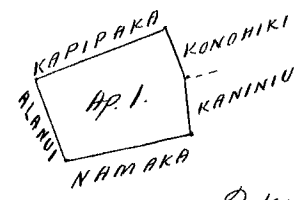
Ap. 2. Aina mahiai o Waipu, ma Kalahiki, Aina, Hema, Hawaii
 O hoomaka ma ke kahi Kaminii a e holo.

Ak. 14° Kum. 0.80 Ak. ma ke aina Konohiki.
 " 78° Hoik. 1.04 " " " " " "
 Hem. 89° " 2.00 " " " " " "

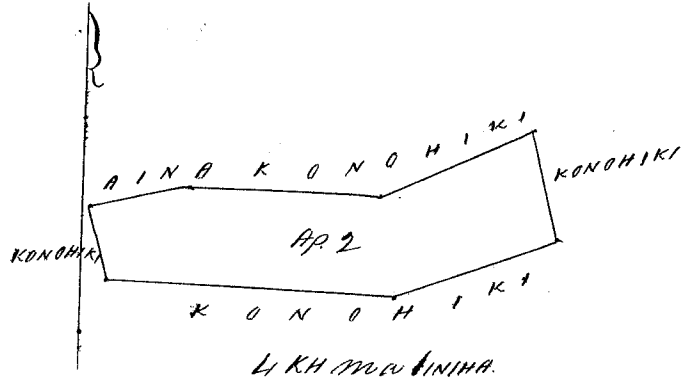
Ak. 63°30' Heik. 1.77 Ak. ma ke ana Konoehiki.
 Hem. 16° " 1.20 " " " " " "
 " 70° " 1.82 " " " " " "
 Ak. 89° " 3.00 " " " " " " a hiki i Maki i
 hoomakāi. He 48/100 Eka

Kona Hawaii Mei 24, 1853.

J. Fuller
 Lunaanaana.



2 KH. ma INIHA



4 KH. ma INIHA.

Ukupaula

\$ 41.00

W. L. Lee
 G. M. Robertson
 J. Kekaula
 J. H. Smith

Honolulu Okatopa 25, 1853.

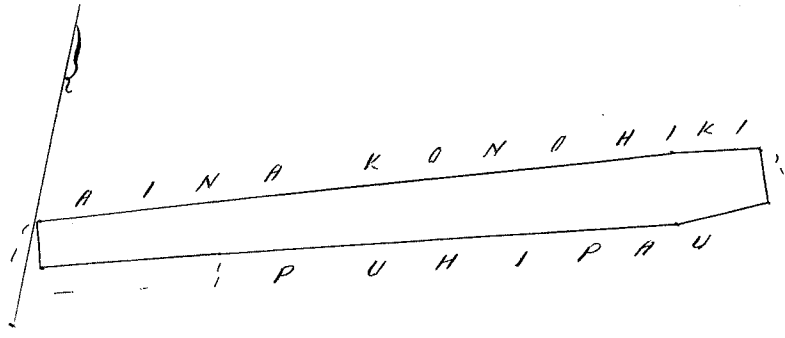
Heleu 9748 Kaulaikalani Kalakiki, Kona, Kona Hawaii

Ke ana o Kaulaikalani, ma Kalakiki, Kona, Kona Hawaii
 E hoomaka ma ke hiki Okau a e holo.

Hem. 18° Heik. 1.11 Ak. ma ke ana Konoehiki
 " 63° 45' " 1.95 " " " " " Puhipau.
 " 74° " 9.80 " " " " " "
 " 74° " 3.76 " " " " " Konoehiki.
 Ak. 16° 15' " 0.91 " " " " " "
 " 71° 30' Heik. 3.80 " " " " " "
 " 72° 15' " 9.76 " " " " " "
 " 75° 30' " 1.90 " " " " " " a hiki i Maki i
 hoomakāi. He 1 3/4 Eka.

Kona Hawaii Mei 24, 1853.

J. Fuller
 Lunaanaana.



4 KH. ma INIHA.

Ukupaula

\$ 41.00

W. L. Lee
 G. M. Robertson
 J. Kekaula
 J. H. Smith

Honolulu Okatopa 25, 1853.

Heleu 7184 Kaluailama. Kalahiki, Ima. Hema. Hawaii

Ap. 1. Ka Pahale o Kaluailama, ma Kalahiki, Ima. Hema. Hawaii
 E hoomaka ma ke hiki Iimohana a e holo.

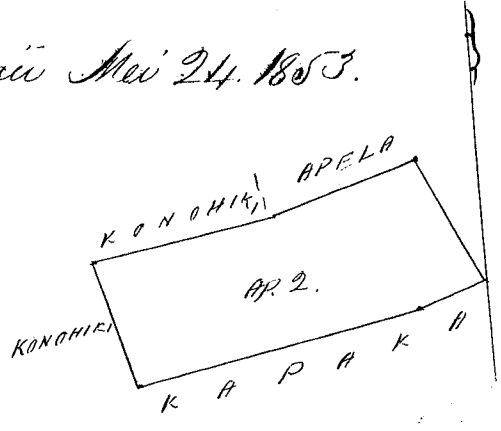
- Al. 69° Hik. 1.11 Ak. ma ke aima Iimohiki.
 - Hem. 22° " 1.74 " " " " " "
 - " 72° Ima. 1.27 " " " " " Mapa
 - Al. 11° 45' " 1.67 " " " " " Iimohiki. a hiki i kahi
- i hoomaka'u He 2/10 Eka.

Ap. 2. Aima mahiai o Kaluailama, ma Kalahiki, Ima. Hema. Hawaii
 E hoomaka ma ke hiki Iimohana a e holo.

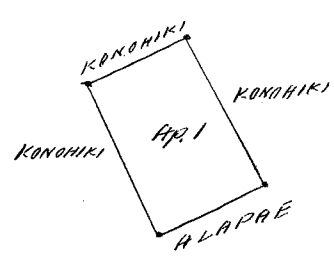
- Hema 15° Hik. 2.76 Ak. ma ke aima Iimohiki.
 - Al. 79° 30' " 6.20 " " " " " Kapaka
 - " 69° " 1.48 " " " " " "
 - " 26° Ima. 2.90 " " " " " Iimohiki.
 - Hem. 73° 30' " 3.17 " " " " " Apela
 - " 80° " 4.00 " " " " " " a hiki i kahi
- i hoomaka'u. He. 2 Eka.

J. Fuller
 Lumaanaama.

Ima Hawaii Mei 24. 1853.



4 KH. MA IINHA.



2 KH. MA IINHA.

Ukupaulea \$ 5.00

- W. L. Lee.
- G. M. Robertson
- J. Kaulahao
- J. H. Emitt

Honolulu Okatoba 25. 1853.

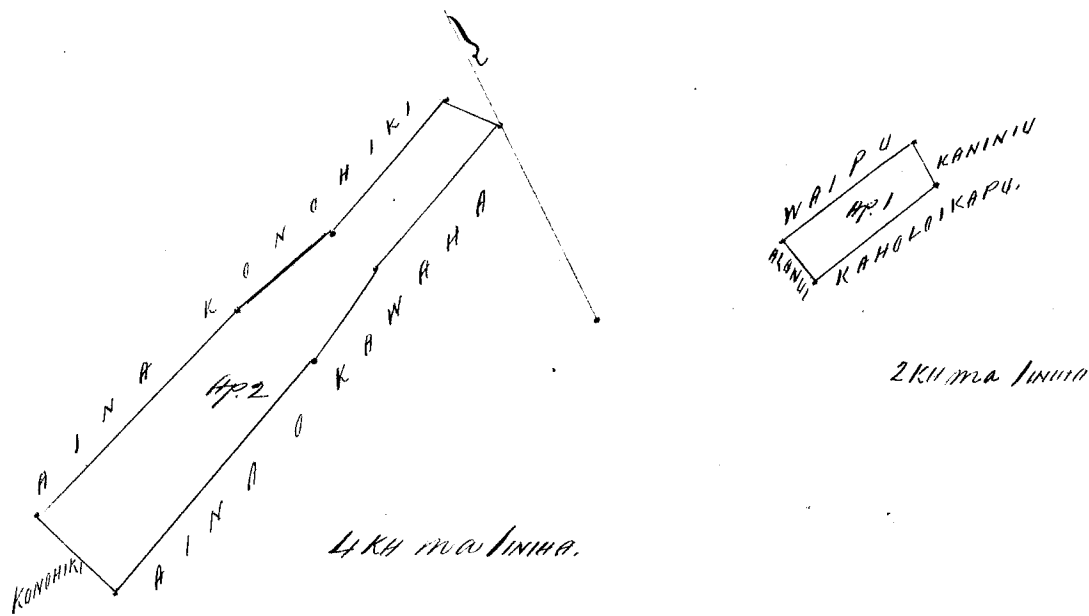
Heleu 9571 E. Kapaka. Kalahiki, Ima. Hema. Hawaii

Ap. 1. Ka Pahale o Kapaka, ma Kalahiki, Ima. Hema. Hawaii
 E hoomaka ma ke hiki Hema a e holo.

- Al. 27° 30' Ima. 1.34 Ak. ma ke Alasui.
 - " 73° Hik. 2.09 " " " aima o Pahua.
 - Hem. 18° 30' " 1.09 " " " " Iimohiki.
 - " 66° 15' Ima. 1.90 " " " " Mikahaka. a hiki i kahi
- i hoomaka'u. He 24/100 Eka.

Ap. 2. Aima mahiai o Kapaka ma Kalahiki, Ima. Hema. Hawaii.
 E hoomaka ma ke hiki Hema a e holo.

- Al. 11° 45' Ima. 2.29 Ak. ma ke aima Iimohiki.
- " 75° 30' Hik. 3.50 " " " " " "
- " 79° 30' " 6.20 " " " " " Kaluailama



Ukupauloa \$ 5.00

W. L. Lee
 G. M. Robertson
 J. Kekaulahao
 J. H. Smith

Honolulu Oatoba 25. 1853.

Heleu 7066 Kakula. Hookena. Ima. Ima. Hawaii

Ap. 1. Ika Pahale. Kakula ma Hookena Ima Ima Hawaii
 Ehomaka ma ke kiki Ima Ima a e holo.

Heleu 22° Heleu. 1.40 Ah. ma ke Alani.

Ah. 68° 15' " 1.34 " " " " aima o Ika.

" 33° 45' " 0.70 " " " " Kainapau.

" 39° 30' Ima. 1.28 " " " " Kamahana.

Heleu. 62° 15' " 1.58 " " " " a kiki i kahi
 i homakai. He 1/4 Eka.

Ap. 2. Aima mahiai. Kakula ma Hookena. Ima. Ima. Hawaii
 Ehomaka ma ke kiki Ima Ima a e holo.

Ah. 36° 15' Ima. 0.94 Ah. ma ke aima Ima Ima.

Heleu. 72° 30' " 4.06 " " " " Kainapau.

" 76° " 13.50 " " " " " "

" 80° " 6.20 " " " " " "

" 22° 30' Heleu. 1.43 " " " " Ima Ima.

Ah. 80° 30' " 6.10 " " " " " "

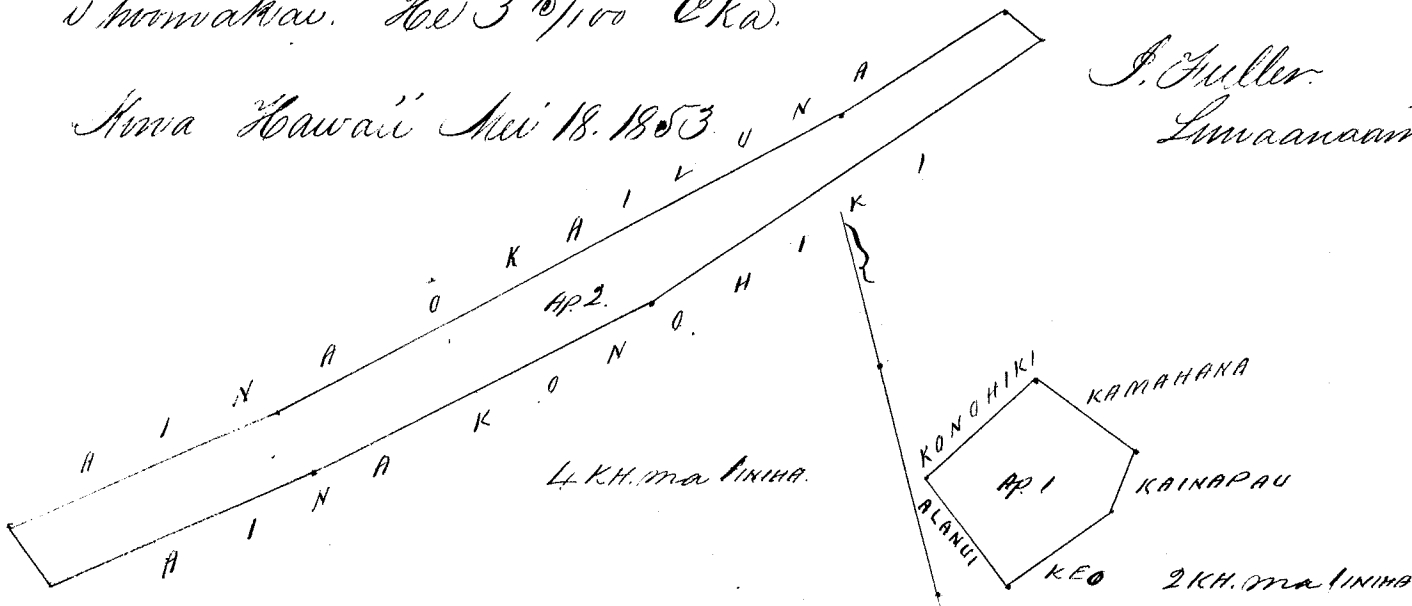
" 77° 30' " 7.95 " " " " " "

" 70° " 10.00 " " " " " a kiki i kahi.

i homakai. He 3 1/2 Eka.

Ima Hawaii Mei 18. 1853

J. Fuller
 Ima Ima



Ukupaulea

\$5.00

W. L. Lee
G. M. Robertson
J. Mikaulaha
J. H. Smith

Honolulu Oatoba 28. 1853.

Helu 10383. Nakai.

Hookena. Ima. Ima. Hawaii

Ap. 1. Ke aia o Nakai ma Hookena. Ima. Ima. Hawaii

Chomaka ma ke kahi Oka a e holo.

Heim. 28° 30' Heik. 1.48 M. ma ke aia Konohiki.

" 65° 45' Heim. 5.78 " " " " " Konaka 1.

" 64° 45' " 7.10 " " " " " " "

M. 26° 45' " 1.06 " " " " " Konohiki.

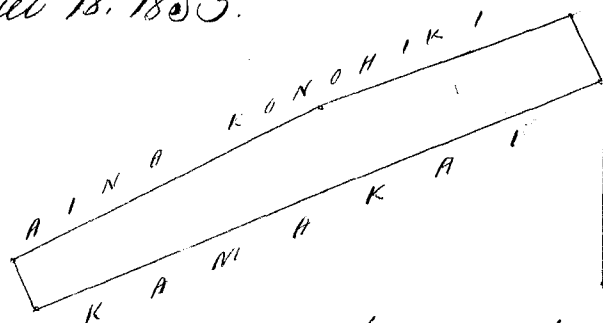
" 60° 30' Heik. 7.25 " " " " " " "

" 68° " 5.60 " " " " " " a kahi i kahi i

honomaka. He 188/100 Oka.

Ima Hawaii Mei 18. 1853.

J. Fuller
Imaanaana



4KH ma 1/1000.

Ukupaulea

\$4.00

W. L. Lee
G. M. Robertson
J. Mikaulaha
J. H. Smith

Honolulu Oatoba 28. 1853.

Helu 10295. Mikakai.

Hookena. Ima. Ima. Hawaii

Ap. 1. Ke Pahale o Mikakai ma Hookena. Ima. Ima. Hawaii.

Chomaka ma ke kahi Heikima. a e holo.

Heim. 66° 30' Heim. 1.15 M. ma ke aia Konohiki.

M. 37° 15' " 1.47 " " " " " " "

" 66° 45' Heik. 1.50 " " " " " " " " " " "

Heim. 23° 30' " 1.44 " " " " " a kahi i kahi i honomaka.

He 19/100 Oka.

Ap. 2. aia mahiai o Mikakai ma Hookena. Ima. Ima. Hawaii.

Chomaka ma ke kahi Konohana Ima. a e holo.

M. 77° 30' Heim. 1.23 M. ma ke aia Konohiki.

" 66° 30' Heik. 7.50 " " " " " " " " " " "

" 82° " 8.00 " " " " " " " " " " "

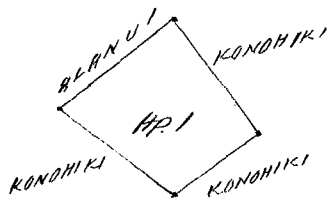
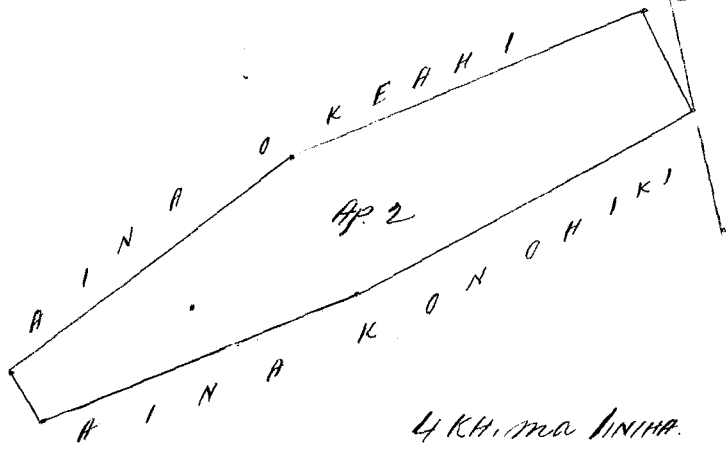
Heim. 13° " 2.30 " " " " " " " " " " "

" 75° 15' Heim. 8.00 " " " " " " " " " " "

Heem. $82^{\circ}15'$ Kom. 7.25 Ah. ma ke aina Konoehiki. a hiki i kaahi i hoomakau. Hee $385/100$ Eka

J. Fuller.
Lunawanaama

Aina Hawaii Mei 15. 1853.



Ukupaunoo \$5.00

W. L. Lee
G. M. Robertson
J. Kakaubakiao
J. H. Smith

Honolulu Okaota 28. 1853.

Heem 7301 Keahi. Hookena. Aina Heema. Hawaii

Ap. 1. Aina Pakale o Keahi, ma Hookena. Aina Heema, Hawaii
Ehoomaka ma ke hiki Komskana, a e holo.

Heem. 25° Hik. 0.82 Ah. ma ke Awanui.

Ah. $60^{\circ}30'$ " 1.64 " " " " aina o Huikauai.

" $38^{\circ}15'$ Kom. 0.91 " " " " Konoehiki.

Heem. $57^{\circ}45'$ " 1.44 " " " " a hiki i kaahi i hoomakau. Hee $13/100$ Eka.

Ap. 2. Aina maki'ai o Keahi, ma Hookena, Aina Heema, Hawaii
Ehoomaka ma ke hiki Komskana a e holo.

Heem. 18° Hik. 1.10 Ah. ma ke aina Konoehiki.

Ah. $66^{\circ}30'$ " 7.50 " " " " o Mikakai.

" 82° " 8.00 " " " " " " "

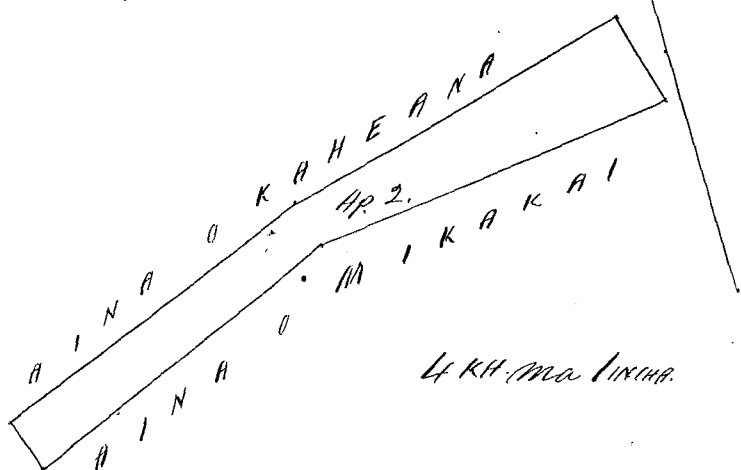
" 18° Kom. 2.07 " " " " " Konoehiki.

Heem. $74^{\circ}30'$ " 7.86 " " " " " Kakeama.

" $67^{\circ}15'$ " 7.56 " " " " " a hiki i kaahi i hoomakau. Hee $2/100$ Eka.

J. Fuller.
Lunawanaama

Aina Hawaii Mei 18. 1853.



Ukupauna \$5.00
 W. L. Lee
 G. M. Robertson
 J. Kekaulahau
 J. H. Smith

Honolulu Okatoba 28. 1853.

Helu 10375 B. Waiau. Hookena. Kona. Kona. Hawaii

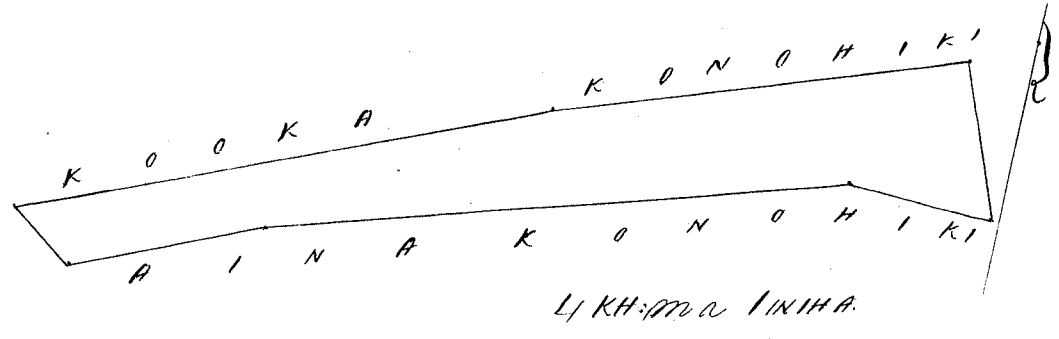
Ke ana o Waiau ma Hookena, Kona. Kona. Hawaii.
 E hoomaka ma ke kiki Konohe, a e holo.
 Hem. 54°30' Hik. 150 Mh. ma ke ana Konohe.

Mk.	65°	"	4.27	"	"	"	"	"
"	70°45'	"	6.10	"	"	"	"	"
"	72°	"	6.20	"	"	"	"	"
"	89°45'	"	3.12	"	"	"	"	"
"	23°30'	Kon.	3.35	"	"	"	"	"
Hem.	68°45'	"	8.84	"	"	"	"	"
"	65°30'	"	11.20	"	"	"	"	" a kiki i kahi i hoomaka ai.

He 4 Eka.

Kona Hawaii Mei. 17. 1853.

J. Fuller.
 Lina ana ana



Ukupauna \$6.00
 W. L. Lee
 G. M. Robertson
 J. Kekaulahau
 J. H. Smith

Honolulu Okatoba 28. 1853.

Helu 7498. Kaituna. Hookena. Kona. Kona. Hawaii

Ap. 1. Ka Pahale o Kaituna, ma Hookena, Kona. Kona. Hawaii
 E hoomaka ma ke kiki Kona a e holo.
 Mk. 20°30' Kon. 0.43 Mh. ma ke ana o Kapohaku.

Hem.	61°	"	0.34	"	"	"	"	"
Mk.	29°45'	"	0.66	"	"	"	"	" Kūkakaai.
"	53°	Hik.	158	"	"	"	"	"
Hem.	24°15'	"	1.25	"	"	"	"	" Konohe.
"	58°30'	Kon.	1.20	"	"	"	"	" Alani. a kiki i kahi i hoomaka ai.

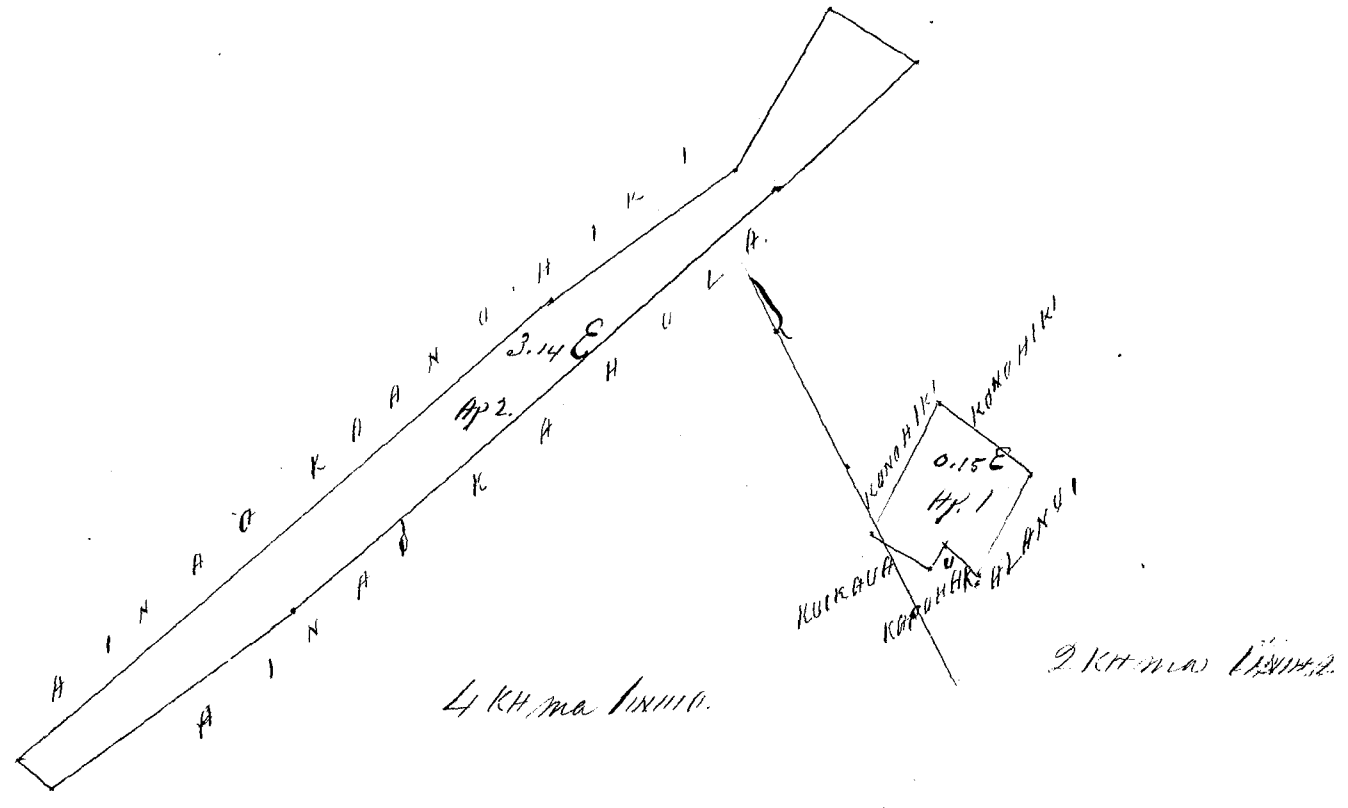
He 15/100 Eka.

Ap. 2. Ana mahiai o Kaituna, ma Hookena, Kona. Kona. Hawaii.
 E hoomaka ma ke kiki Kona a e holo.

Heim.	29° 30'	Heik.	2.05	Mh. ma ke ana	Konohiki.
"	72° 30'	Heim.	4.06	" " "	" Kaula.
"	76°	"	13.50	" " "	" "
"	80°	"	6.20	" " "	" "
Am.	26° 30'	"	0.89	" " "	" Konohiki.
"	75° 30'	Heik.	14.20	" " "	" Kaanaana
"	81°	"	5.50	" " "	" "
"	58° 30'	"	4.00	" " "	" a hiki i ka hiki i
hoomaka'i.	He.		3.14	ka	

Ma Hawaii Mei. 18. 1853.

J. Fuller.
Lunaanaana



Uku paauka \$5.00
 P. L. Lee
 G. M. Robertson
 J. Kikaulaha
 Honolulu Oatoba 28. 1853
 J. H. Smith

Keleu 7506. Kupono. Hookema. Chua. Heema. Hawaii

Ap. 1. Ke ana o Kupono, ma Hookema. Ma Heema. Hawaii
 E hoomaka ma ke kiki Heema a e holo.

Am.	43°	Heim.	2.95	Heim. ma ke ana	Konohiki.
"	71°	Heik.	5.40	" " "	" "
"	58°	"	4.65	" " "	" "
Heim.	20°	"	2.50	" " "	" Mikabani.
"	60° 30'	Heim.	4.40	" " "	" Konohiki.
"	64° 30'	"	4.40	" " "	" a hiki i ka hiki i
hoomaka'i.	He		2 1/4	ka	

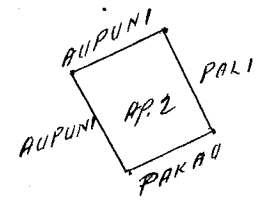
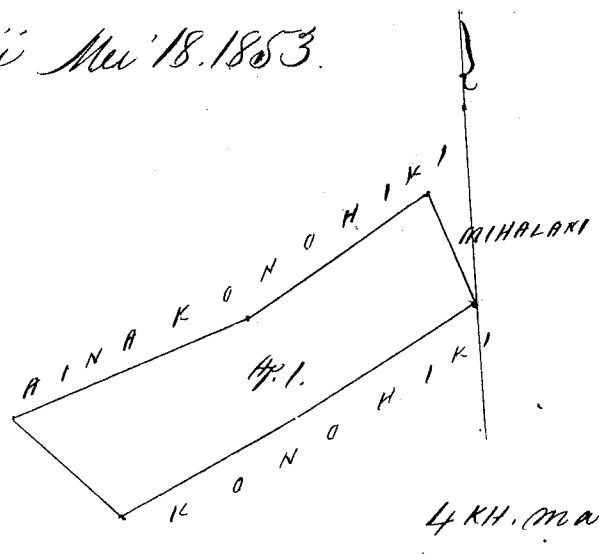
Ap. 2. Pa Kao ma Hookema. makai. E hoomaka ma ke kiki
 Maui, a e holo.

Heim.	68° 45'	Heim.	0.53	Mh. ma ke ana	Konohiki.
"	25° 15'	Heik.	0.59	" " "	" "
Am.	68° 45'	"	0.50	" " "	" Pakao.
"		Heim.	0.60	" " "	" Pali. a hiki i ka hiki i

i koomakaii, ke 3/100 eka.

Kona Hawaii Mei 18. 1853.

J. Fuller
Lunaanaana.



1 KH MA INIHA

Ukupaoua

\$5.00

H. L. Lee
G. M. Robertson
J. Kekaulahao
J. H. Smith

Honolulu Oatoba 28. 1853.

Keleu 7595. Kanaheha. Hookena, Kona, Kona, Hawaii

Ke ana o Kanaheha, ma Hookena, Kona, Kona, Hawaii
E hoomaka ma ke kiki Hikinawa a e holo.

Ak. 14° Kom. 0.68 Kh. ma Ke ana Kanaheha.

Kom. 75° " 7.60 " " " " " " " " " " " "

" 84° " 2.40 " " " " " " " " " " " "

" 74° 40' " 5.50 " " " " " " " " " " " "

Ak. 85° " 1.33 " " " " " " " " " " " "

Kom. 59° 15' " 3.30 " " " " " " " " " " " "

" 40° Hik. 46 " " " " " " " " " " " " " "

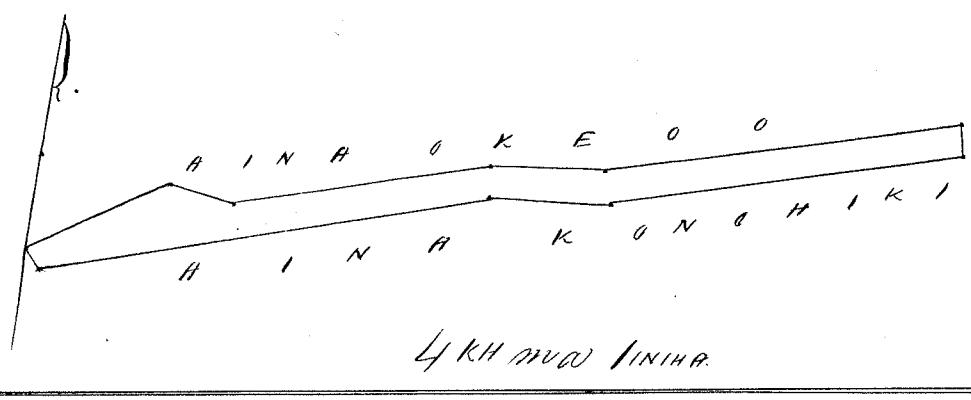
Ak. 73° 45' " 9.65 " " " " " " " " " " " "

" 86° " 2.60 " " " " " " " " " " " "

ke 1/4 Eka " a kiki i kahi i koomakaii

J. Fuller
Lunaanaana.

Kona Hawaii Mei 18. 1853.



Ukupaoua

\$4.00

H. L. Lee
G. M. Robertson
J. Kekaulahao
J. H. Smith

Honolulu Oatoba 28. 1853.

Keleu 7305. Niikawai. (Hiohioa. Kona. Kona. Hawaii

Ap. 1. Ke aina o Niikawai, ma Hookona. Kona. Kona. Hawaii
 E hoomaka ma ke kiki Akau a e holo.

Hem.	4° 30'	Heik.	1.64	Ah.	ma ke aina o Kapohaku.
"	73°	Kom.	4.80	"	" " " " Manu.
"	63° 30'	"	3.68	"	" " " "
"	79° 15'	"	3.95	"	" " " "
Ah.	19°	"	1.30	"	" " " " aina Konohiki
"	61° 30'	Heik.	7.60	"	" " " " "
"	84°	"	5.40	"	" " " " a kiki i kahi i hoomakai. He 2 3/4 Eka.

Ap. 2. Ke Pahaale o Niikawai, ma Hookona. Kona. Kona. Hawaii
 E hoomaka ma ke kiki Komohana a e holo.

172
285

Hem	29° 30'	Heik.	1.02	Ah.	ma ke Alani.
Ah.	60° 30'	"	0.77	"	" " " " aina Konohiki.
"	29° 45'	Kom.	0.47	"	" " " " o Kailua.
"	51°	Heik.	0.90	"	" " " " "
"	31°	Kom.	0.40	"	" " " " Konohiki.
Hem	60° 30'	"	1.64	"	" " " " Keahi a kiki i kahi i hoomakai. He 1/10 Eka.

Kona Hawaii Mei 19, 1853.

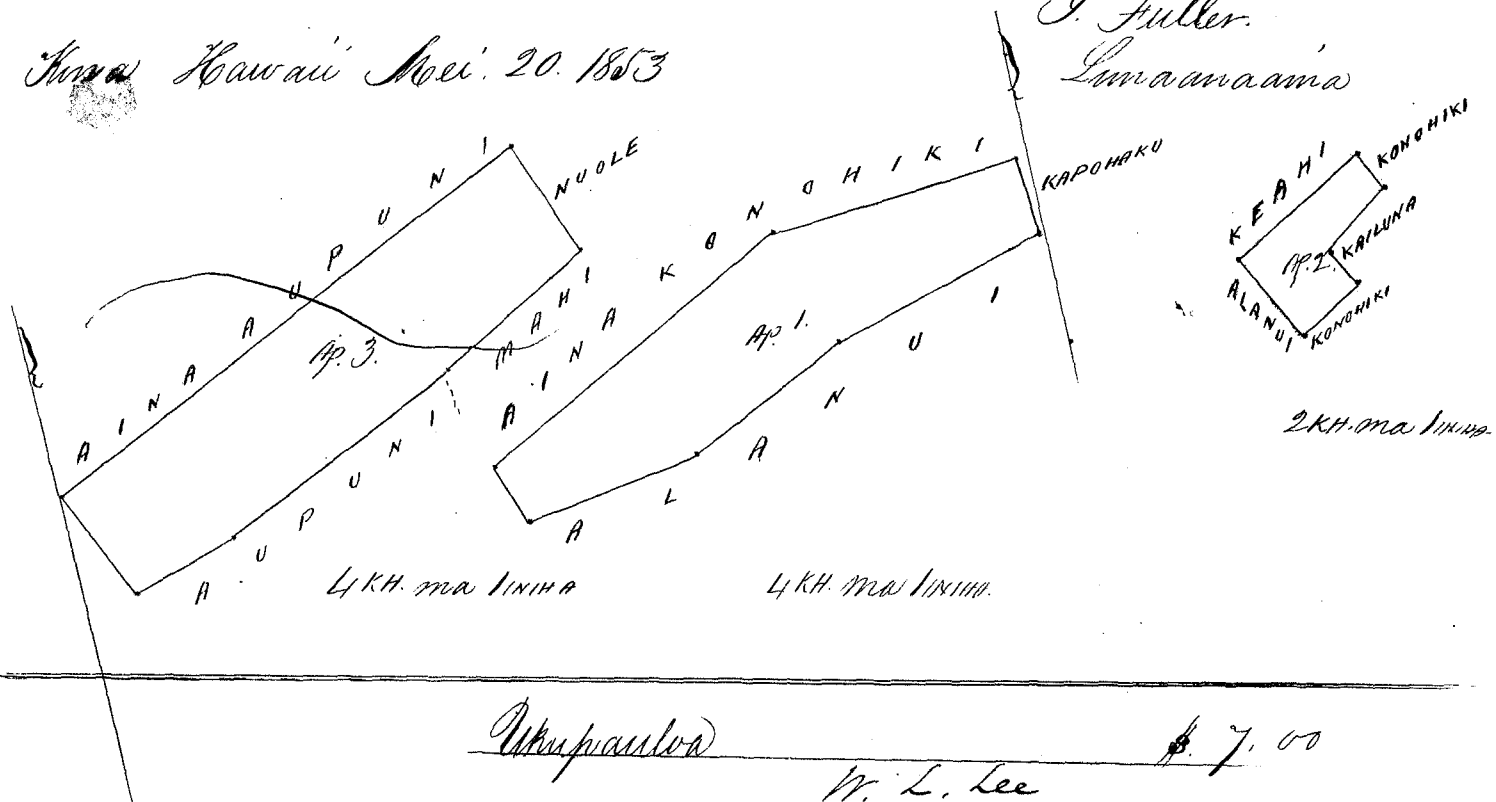
275
10
285 E

Ap. 3. Ke aina o Niikawai, ma Kahauko. Kona. Kona. Hawaii
 E hoomaka ma ke kiki Akau a e holo.

Kona Hawaii	Hem.	15° 45'	Heik.	2.50	Ah.	ma ke aina o Nuole.
Niikawai	"	65° 15'	Kom.	3.90	"	" " " " " " Mahi.
days this lot	"	70° 30'	"	5.74	"	" " " " " " Oaupuni.
belong to Kamahala	"	80° 30'	"	2.40	"	" " " " " " "
the house therein in Kahauko	Ah.	20°	"	2.43	"	" " " " " " "
	"	70° 30'	Heik.	12.06	"	" " " " " " a kiki i kahi i hoomakai. He 3 15/100 Eka.

Kona Hawaii Mei 20, 1853

J. Fuller.
Lunaamaama



Ukupauloa \$ 7.00

W. L. Lee
G. M. Robertson
J. M. Kaulahao
S. H. Smith

Honolulu Oatoba 28, 1853.

Keolu 7006. Kero Hookena. Kona. Kona. Hawaii

Ap. 1. Ke Pahale, Kero, ma Hookena. Kona. Kona. Hawaii
 Chomaka ma ke kiki Hehina a e holo.

Alk. 20°	Kon. 1.07	Kh. ma ke Alaniui.
Kon 64°30'	1.96	" " " " aia o Kahuia
" 24°30'	1.60	" " " " Alaniui.
Alk. 66°15'	1.85	" " " " a kiki i kahi i hoomakai.

See 2/10 Eka.

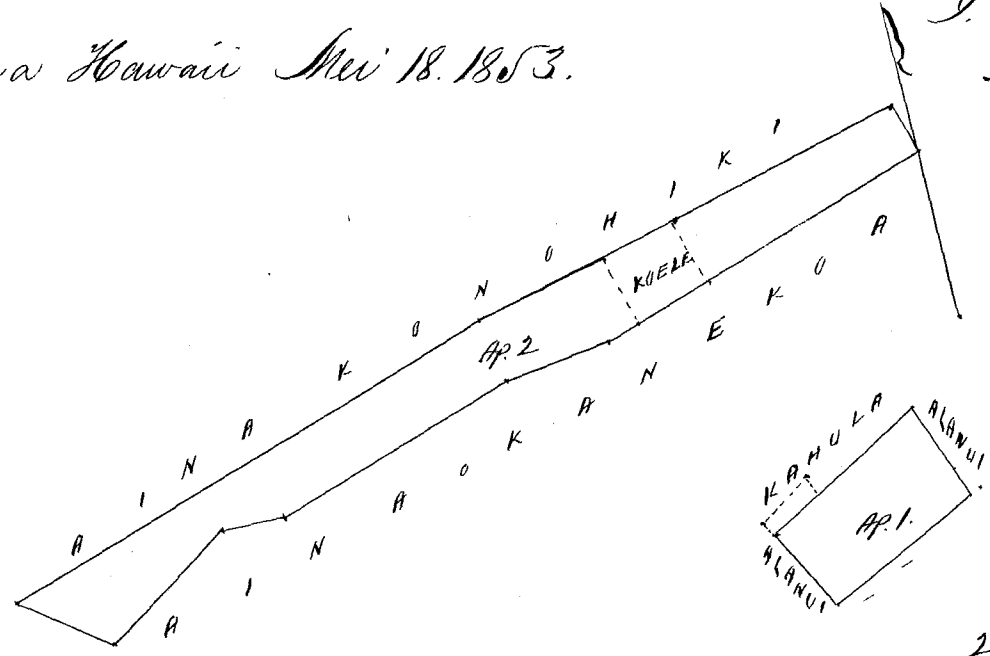
Ap. 2. Aina mahiai o Kero, ma Hookena. Kona. Kona. Hawaii
 Chomaka ma ke kiki Okaw a e holo.

Kon. 10°30'	Heik. 1.09	Kh. ma ke aia Konoiki.
" 75°	Kon. 7.60	" " " " o Koneka
" 84°	2.40	" " " " "
" 74°40'	5.50	" " " " "
Alk. 85°	1.33	" " " " "
Kon 59°15'	3.30	" " " " "
Alk. 57°30'	2.20	" " " " Konoiki.
" 75°	Heik. 11.50	" " " " "
" 79°	9.80	" " " " " a kiki i kahi i hoomakai.

See 2 1/2 Eka

Kona Hawaii Mei 18. 1853.

J. Fuller
 Lunalanama



2 KH. ma lina

Ukupauloa \$ 5.00

M. L. Lee
 G. M. Robertson
 J. Kakualahao
 J. H. Smith

Honolulu Oatoba 28. 1853.

Keolu 7500 Kava Hookena. Kona. Kona. Hawaii

Ke aia o Kava, ma Hookena, Kona. Kona. Hawaii.
 Chomaka ma ke kiki Kunoana a e holo.

Alk. 79°30'	Heik. 3.90	Kh. ma ke aia o Kava.
" 75°	3.70	" " " " "
" 84°15'	4.20	" " " " "
" 77°	6.80	" " " " "

Heleu 7037 Kapohaku.

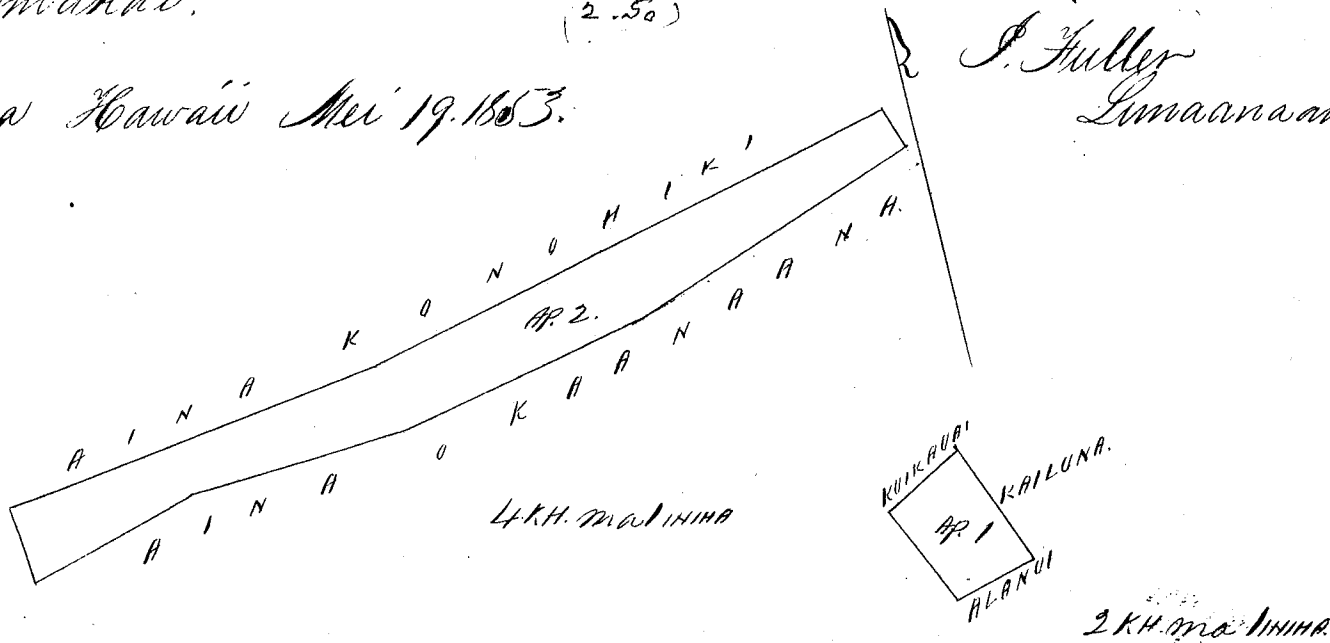
Hookena. Kona. Kema. Hawaii.

Ap. 1. Ika Pahale o Kapohaku, ma Hookena. Kona. Kema. Hawaii.
 Chomaka ma ke kiki Okawa a e holo.
 Hem. ~~21~~²¹° 30' Heik. 144 Ak. ma ke ana o Kaituma o Alani.
 " 75° 45' Kom. 90 " " " Alani.
 Ak. 20° 30' " 1.15 " " " "
 " 59° Heik. 95 " " " ana o Kaituma, a kiki i kahi
 i hoomakau. He 11/100 Eka.

Ap. 2. Ana mahaia o Kapohaku, ma Hookena. Kona. Kema. Hawaii.
 Chomaka ma ke kiki Okawa a e holo.
 Hem. 21° Heik. 0.80 Ak. ma ke ana o Konaheki.
 " 70° 15' Kom. 6.80 " " " " o Kaanaana.
 " 78° 15' " 5.48 " " " " " "
 " 86° 15' " 4.60 " " " " " "
 " 74° 30' " 3.80 " " " " " "
 Ak. 1° 30' " 1.64 " " " " " Kaituma.
 " 82° Heik. 8.26 " " " " " Konaheki.
 " 76° 30' " 5.30 " " " " " "
 " 77° 30' " 6.70 " " " " " " a kiki i kahi
 i hoomakau. (2.50)

Kona Hawaii Mei 19. 1853.

J. Fuller
Limaanaana



Ukupaula

\$5.00

M. L. Lee
 G. M. Robertson
 J. M. Kaulahao
 J. H. Smith

Honolulu Oatoto 28. 1853.

Heleu 7034. Kamakana.

Hookena. Kona. Kema. Hawaii.

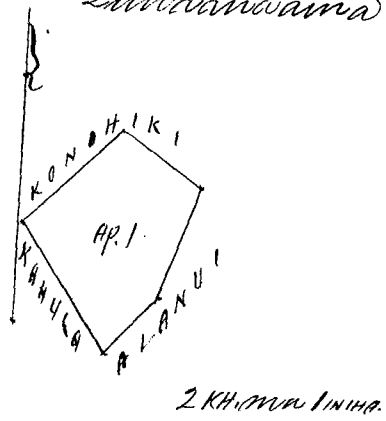
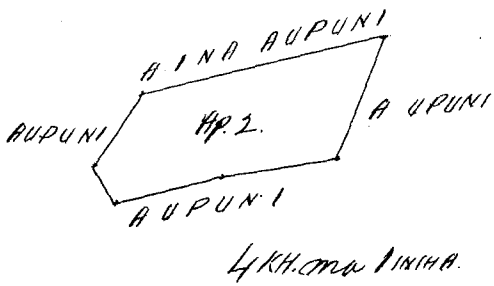
Ap. 1. Ika Pahale o Kamakana ma Hookena. Kona. Kema. Hawaii.
 Chomaka ma ke kiki Kema a e holo.
 Ak. 40° 45' Heik. 0.82 Ak. ma ke Alani.
 " 19° " 1.25 " " " "
 " 58° Kom. 1.03 " " " ana Konaheki.
 Hem. 45° " 1.40 " " " "
 " 34° Heik. 1.61 " " " " Konaheki, a kiki i kahi
 i hoomakau. He 18/100 Eka.

Apr. 2. Aina mahele o Kamakana ma Kahauko. Kona. Kona. H. E.
 Chomakia ma ke hiki Okaawa e holo.

Com. 19° Kom. 2.77 Kh. ma ke aina Oupuni.
 " 78° " 2.40 " " " " " "
 " 71° 30' " 2.30 " " " " " "
 Ak. 33° " .90 " " " " " " "
 " 31° 15' Hik. 1.75 " " " " " "
 " 73° 30' " 5.30 " " " " " " a hiki i kahi i
 hoomakāi. Ke 1 18/100 Eka.

Kona Hawaii Mei 20. 1853.

J. Fuller.
 Linnawaina



Ukupaula

\$ 4.00

H. L. Lee
 G. M. Robertson
 J. Kikauahao
 J. H. Smith

Honolulu Katoka 28. 1853.

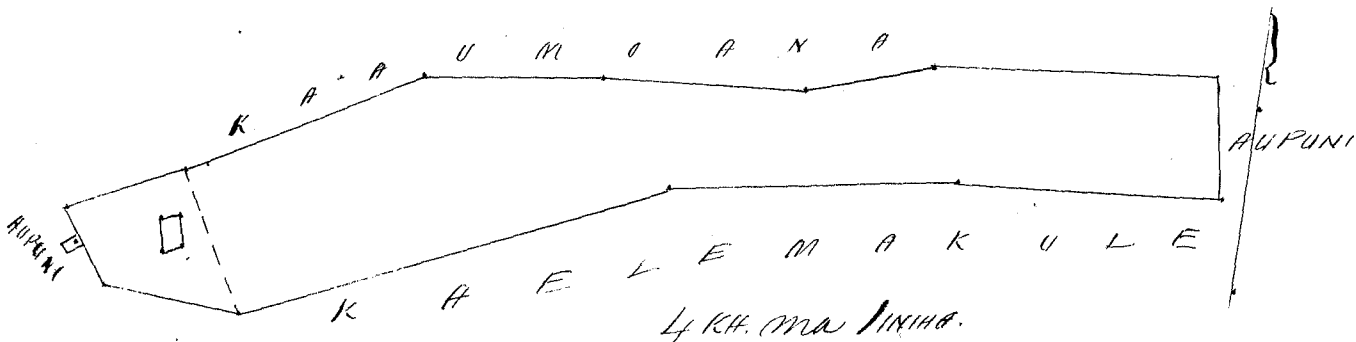
Heleka 11039 Kumeke. Okae. Kona. Kona. Hawaii

Ke aina o Kumeke, ma Okae, Kona. Kona. Hawaii.
 Chomaka ma ke hiki Kamohana. a e holo.

Com. 36° 45' Hik. 1.70 Kh. ma ke aina Oupuni.
 " 88° 45' " 3.00 " " " " " "
 Ak. 63° " 9.40 " " " " " " " Enevakule.
 " 78° " 6.15 " " " " " " "
 " 82° " 5.56 " " " " " " "
 " 9° 30' Kom. 2.50 " " " " " " Oupuni.
 Com. 81° 30' " 6.00 " " " " " " Kaunuwana.
 " 69° 30' " 2.78 " " " " " " "
 " 82° 15' " 4.30 " " " " " " "
 " 78° 45' " 3.65 " " " " " " "
 " 58° 30' " 5.50 " " " " " " "
 " 63° " 2.71 " " " " " " " Oupuni. a hiki i kahi
 i hoomakāi. Ke 6 65/100 Eka.

Kona Hawaii June 20. 1853.

J. Fuller.
 Linnawaina



Ukupauna \$7.00

W. L. Lee
G. M. Robertson
J. Kekaulahao
J. H. Smith


Honolulu Okatopa 31. 1853.

Heleu 7935 Kuu. ✓ Okoe 2. Ima. Ima. Hawaii.

Ke aima o Kuu ma Okoe 2. Ima. Ima. Hawaii.
 E hoomaka ma ke kiki Ima a e holo.
 Ak. 18° 45' Kom. 3.40 Ah. ma ke aima Oupuni.
 " 70° Hik. 9.20 " " " " o Elemakule.
 " 74° " 5.60 " " " " " "
 " 70° " 5.75 " " " " " "
 Kom. 14° 30' " 3.15 " " " " " Oupuni.
 " 76° 30' Kom. 5.52 " " " " " Mahoe.
 " 67° 30' " 5.60 " " " " " "
 " 69° 30' " 8.80 " " " " " a hiki i kahi i
 hoomakai He 6 Eka.

J. Fuller
Iuna ana aima.

Ima Hawaii June 19. 1853.



Ukupauna \$7.00


W. L. Lee
G. M. Robertson
J. Kekaulahao
J. H. Smith

Honolulu Okatopa 31. 1853.

Heleu 7936 Kainakerei. ✓ Okoe 2. Ima. Ima. Hawaii.

Ke aima o Kainakerei ma Okoe 2. Ima. Ima. Hawaii.
 E hoomaka ma ke kiki Ima a e holo.
 Ak. 21° 30' Kom. 2.06 Ah. ma ke aima Oupuni.
 " 71° Hik. 7.20 " " " " " Mahoe.
 " 63° 30' " 5.50 " " " " " "
 " 72° " 5.88 " " " " " "
 Kom. 21° 30' " 1.48 " " " " " Oupuni.
 " 60° Kom. 5.60 " " " " " Puni.
 " 65° 30' " 5.95 " " " " " "
 " 72° 30' " 7.00 " " " " " Oupuni, a hiki i kahi i
 hoomakai He 3 1/2 Eka.
 Ima Hawaii June 19. 1853.

J. Fuller Iuna ana aima.



Ukupaoua \$5.00
 W. L. Lee
 G. M. Robertson
 J. Kekaulahao
 S. H. Smith

Honolulu Okatōa 31. 1853.


Kēlu 7931. Naawamōana. Oho. Kōwa. Kōma. Hawai'i

Ke aima o Naawamōana, ma Oho, Kōwa. Kōma. Hawai'i.
 E hōmaka ma ke kīhi Okaui a i hōlo.

Kōma 9° 30' Heik. 3.10 Ah. ma ke aima Oupuni.
 " 81° 30' Kom. 6.00 " " " " o Kōmaka.
 " 69° 30' " 2.78 " " " " "
 " 82° 15' " 4.30 " " " " "
 " 78° 45' " 3.65 " " " " "
 " 58° 30' " 5.50 " " " " "
 Ah. 15° 30' " 2.90 " " " " Oupuni
 " 66° 30' Heik. 9.00 " " " " Mahiāi.
 " 83° " 7.10 " " " " "
 " 73° 30' " 6.30 " " " " a kīhi i kahi
 i hōmaka i hōlo 6 Eka.

J. Fuller
 Lunaan aima

Kōwa Hawai'i Junī 20. 1853.



Ukupaoua \$7.00
 W. L. Lee
 G. M. Robertson
 J. Kekaulahao
 S. H. Smith

Honolulu Okatōa 31. 1853.

Helu 7930 Kapu.

Okoe. Kona. Kona. Hawaii

Ke aiaa o Kapu, ma Okoe, Kona. Kona. Hawaii
E hoomaka ma ke kiki Konoehana a e holo.

Heem. 24° Heik. 1.04 Ah. ma ke aiaa Oupuni.

Ah. 72° 15' " 7.50 " " " " o Mahia'i.

" 84° 30' " 7.55 " " " " " "

" 78° 30' " 3.40 " " " " " "

" 63° 30' " 2.70 " " " " " "

" 17° 30' Kom. 1.38 " " " " " Oupuni.

Heem. 70° 15' " 5.85 " " " " " Mahia'i.

" 88° " 5.10 " " " " " "

" 82° 30' " 2.80 " " " " " "

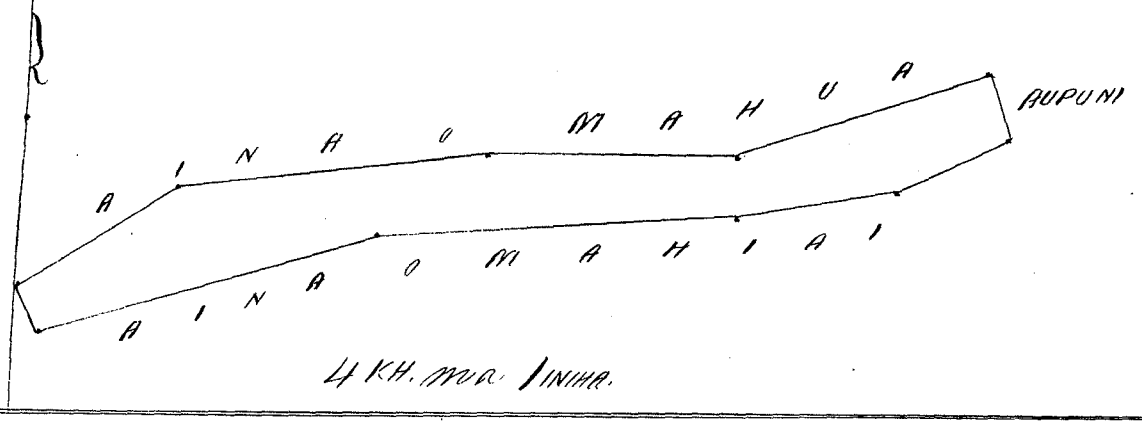
" 82° " 3.93 " " " " " "

" 53° " 3.92 " " " " " a hiki i kahi i

hoomaka'i. He 3 1/4 Eka.

J. Fuller.
Lunaanaana

Kona Hawaii June 20. 1853.



Ukupa'aua \$5.00
W. L. Lee
G. M. Robertson
J. Kekaulaha
J. H. Smith

Honolulu (Katoa) 31. 1853.

Helu 7991 Puni.

Okoe 2 Kona. Kona. Hawaii

Ke aiaa o Puni, ma Okoe 2. Kona. Kona. Hawaii
Ap. 1. Pahale. E hoomaka ma ke kiki Kona Okau a e holo.

Heem. 1° 45' Heik. 1.10 Ah. ma ke aiaa Oupuni.

Ah. 84° 15' " 1.52 " " " " aiaa Oupuni.

" 4° 30' Kom. 1.08 " " " " " "

Heem. 83° 30' " 1.50 " " " " " a hiki i kahi i hoomaka'i.

He 1 1/100 Eka.

Ap. 2 aiaa mahia'i. E hoomaka ma ke kiki Heikina a e holo.

Ah. 19° 45' Kom. 5.80 Ah. ma ke aiaa Oupuni.

Heem. 60° " 5.60 " " " " " o Hainakekoi.

" 65° 30' " 5.95 " " " " " "

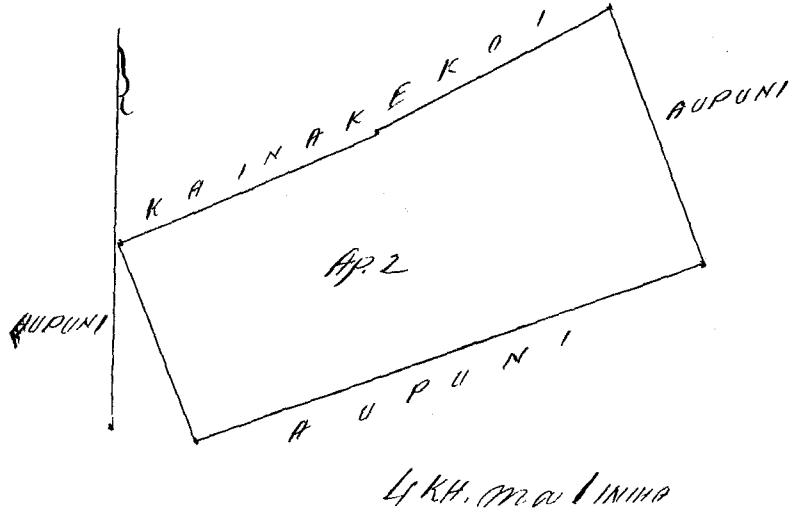
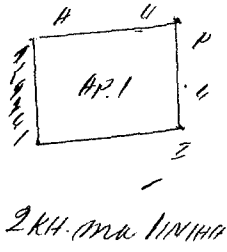
" 20° Heik. 4.40 " " " " " Oupuni.

Ah. 71° " 11.30 " " " " " a hiki i kahi i

hoomaka'i. He 5 7/10 Eka.

Kona Hawaii June 19. 1853.

J. Fuller. Lunaanaana



Ukupaunoo \$6.00
 W. L. Lee
 G. M. Robertson
 J. Kekaulahao
 J. H. Smith

Honolulu Okastrā 31. 1853.

Heleu 10/20. Mahoe. Okastrā Kama. Kama. Hawaii

Ke ana o Mahoe ma Okastrā. Kama. Kama. Hawaii
 E hooaka ma ke kiki Komohana a e holo.

Hoom. 53° 45' Kik. 2.80 Kh. ma ke ana Aupuni.

Ak. 71° " 7.20 " " " " " Kama. Kama.

" 63° 30' " 5.50 " " " " " "

" 72° " 5.88 " " " " " "

Ak. 21° 30' Kama. 1.76 " " " " " Aupuni.

Kama. 76° 30' " 5.52 " " " " " Kama.

" 67° 30' " 5.60 " " " " " "

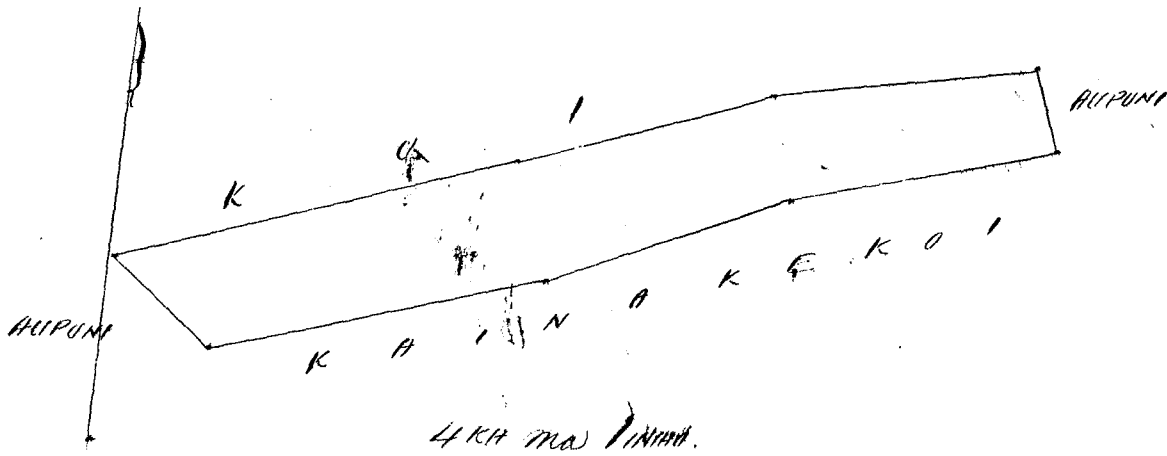
" 69° 30' " 8.80 " " " " " a kiki i ka hō

i hooaka i. Hele 4/5/100 Eka

J. Fuller.

Kama Hawaii June 19. 1853.

Lunaanaama



Ukupaunoo \$6.00
 W. L. Lee
 G. M. Robertson
 J. Kekaulahao
 J. H. Smith


[Handwritten signature]
 Honolulu Okastrā 31. 1853.

Heleu 7941 Kaalemakule. Okoe 2. Kama. Kama. Hawaii.

Ke aina o Kaalemakule, ma Okoe 2. Kama. Kama. Hawaii
 E hoomaka ma ke kiki Komohana a e holo.
 Hem. 32° 30' Heik. 2.56 Kk. ma ke aina Oupuni.
 Ak. 70° " 9.20 " " " " " " " " " " " " " "
 " 74° " 5.60 " " " " " " " " " " " " " "
 " 70° " 5.75 " " " " " " " " " " " " " "
 " 21° Hem. 2.30 " " " " " " " " " " " " " "
 Hem. 82° " 5.56 " " " " " " " " " " " " " "
 " 78° " 6.15 " " " " " " " " " " " " " "
 " 63° " 9.45 " " " " " " " " " " " " " "
 hoomaka i. He 7 1/10 Eka.

J. Fuller.
Lunaanaana

Kama Hawaii June 20. 1853.



Ukupaula \$ 7.00
 W. L. Lee
 G. M. Robertson
 J. Kekulaniwa
 J. H. Smith


Honolulu Okaoto 31. 1853.

Heleu 10269. Mahia. Okoe. Kama. Kama. Hawaii.

Ke aina o Mahia ma Okoe, Kama. Kama. Hawaii.
 E hoomaka ma ke kiki Kama, a e holo.
 Ak. 6° 15' Heik. 3.24 Kk. ma ke aina Oupuni.
 " 72° 15' " 7.50 " " " " " " " " " " " "
 " 84° 30' " 7.55 " " " " " " " " " " " "
 " 78° 30' " 3.40 " " " " " " " " " " " "
 " 63° " 2.70 " " " " " " " " " " " " " "
 Hem. 16° 15' " 1.72 " " " " " " " " " " " "
 " 73° 30' Hem. 6.30 " " " " " " " " " " " "
 " 83° " 7.10 " " " " " " " " " " " " " "
 " 66° 30' " 9.00 " " " " " " " " " " " "
 hoomaka i. He 4 1/10 Eka.

J. Fuller.
Lunaanaana

Kama Hawaii June 20. 1853.



Ukupauna \$6.00
 W. L. Lee
 G. M. Robertson
 J. Kakaulaha
 J. H. Smith

Honolulu Okatopa 31. 1853.

Heleu 1096⁷. Mahua. Okoo. Kona. Kona. Hawaii.

Ke aina o Mahua ma Okoo. Kona. Kona. Hawaii.

Chumaka ma ke kiki Akau a e holo.

Hem. 17° 30' Hoik. 2.53 M. ma ke aina Aupuni.

" 70° 15' Am. 5.85 " " " " o Kapu

" 88° " 5.10 " " " " " "

" 82° 30' " 2.80 " " " " " "

" 82° " 3.93. " " " " " "

" 53° " 3.92 " " " " " "

~~M.~~ 54° 30' " 3.45. " " " " " Aupuni.

" 54° Hoik. 2.30 " " " " " "

" 82° 30' " 6.00 " " " " " "

" 89° " 7.70 " " " " " "


" 70° 30' " 5.45. " " " " " a kiki i

kahi i koomakau. He 5 3/4 Eka.

J. Fuller

Imuanaama

Kona Hawaii June 20. 1853.



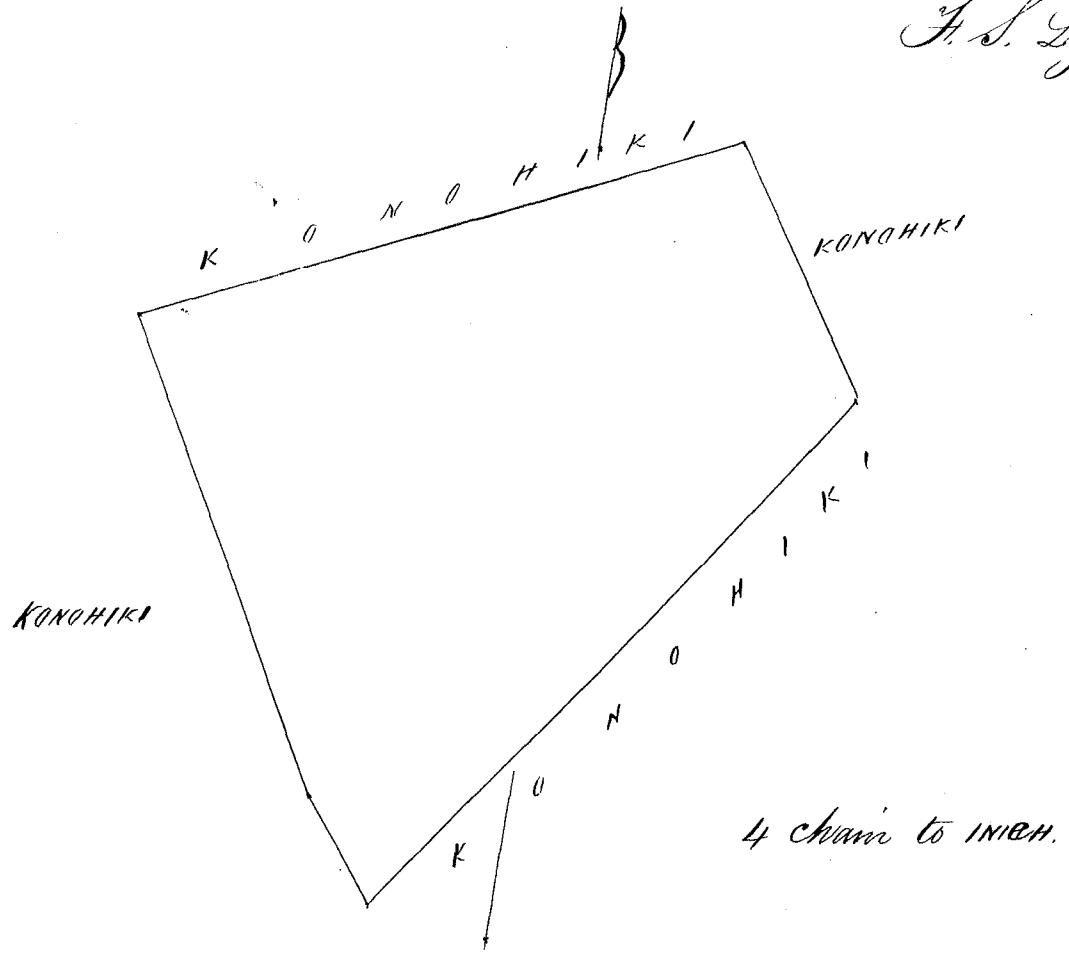
Ukupauna \$6.00
 W. L. Lee
 G. M. Robertson
 J. Kakaulaha
 J. H. Smith

Honolulu Okatopa 31. 1853.

Hulu 4982 Kukeleau. ✓ Punaheawai. Hele. Hawaii.

Ë hoona ana ma ^{key} Kahi Ohia ma ke piki Hele. o keia a e holo ana ma keia ana. Ak. 30° Num. 5.80 Kaul. a piki i Kahuawai, abaila. Num. 67½ Num. 13.20 Kaul. maloko o ke Kahuawai, a piki i Kahi Ohia. abaila. Num. 26½ Heik. 10.70 Kaul. i Kahi paku. abaila Num. 32½ Heik. 2.67 Kaul. i Kahi paku hoo. abaila Ak. 37° Heik. 14.80 Kaul. i ka Ohia i Kahi i hoona ka.

Maloko o keia 12 8/10 Eka
A. S. Lyman.



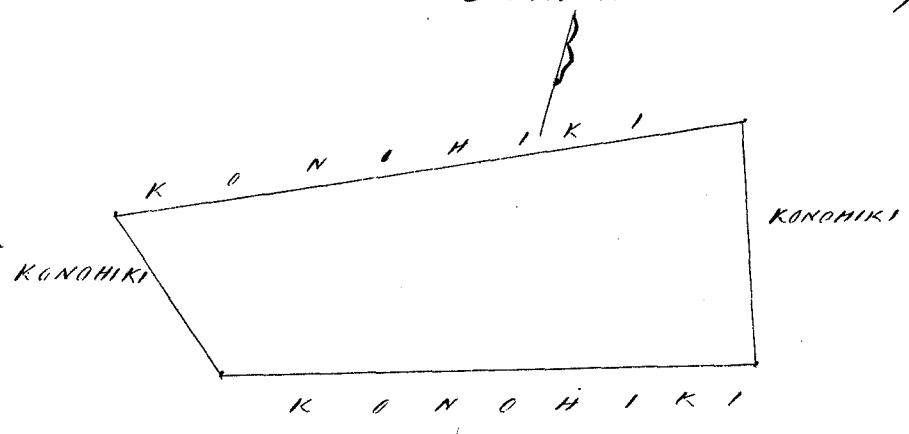
Ukupaoua \$6.00
W. L. Lee
G. M. Robertson
J. Kekauakao
J. H. Smith

Honolulu Novemaba 1. 1853.

Hulu 4994 Kapuaa. ✓ Punaheawai. Hele. Hawaii.

Ë hoona ana ma kekahi kumu Kukeleau, ma kekahi auwai ma ke piki Ak. a e holo ana. Num. 17½ Heik. 5.00 Kaul. maloko o ke auwai. a piki i Kahi auwai hoo. abaila Num. 74½ Num. 11.14 Kaul. maloko o ke auwai a piki i Kahi auwai hoo. abaila. Ak. 49° Num. 4.00 Kaul. i Kahi paku, abaila Ak. 67° Heik. 13.30 Kaul. i ka auwai ma Kahi i hoona keia.

Maloko o keia 5 8/10 Eka.
A. S. Lyman.



4 chain. to inch.

Ukupaioa

\$ 5.00

H. L. Lee
G. M. Robertson
J. Kekaulaha
J. H. Smith

Honolulu Novemaba 1. 1853.

Holu 6302. Haolekaiwai. Kapeke. Molokai.

1 Opana. Loi. Kapeke Ili Molokai.

Chomaka ma ke kiki Kom. Ak. maanei o kua loi a e

holo. Ho $116^{\circ} \frac{3}{4}$ Ki. 1 Kaul. 95 fath. ma ke Ohuli.

abaila Ho $57^{\circ} \frac{1}{2}$ Km. $64 \frac{1}{2}$ " " " Anohiki.

" Ak. 24° Km. 1 " 12 " " " Awaiaua.

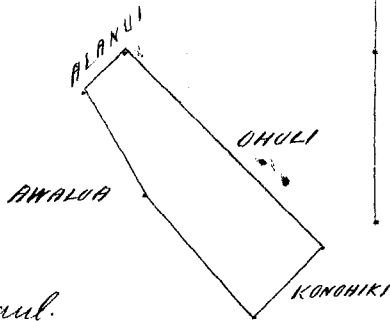
" Ak. $32^{\circ} \frac{3}{4}$ Km. 83 " " " "

" Ak. 47° Ki. 36 " " " Olanui. a hiki i kahi

i hoimakai. Ma ia Opana. 128 Apana

Oct. 20. 1851.

H. W. Meyer
Surveyor.



Ma $3 \frac{1}{4}$ inika 1 Kaul.

Ukupaioa

\$ 4.00

H. L. Lee
G. M. Robertson
J. Kekaulaha
J. H. Smith

Honolulu Novemaba 1. 1853.

Holu 11175 Kaituaana. Kila. Kona. Hawaii.

Ka Pahale, Kaituaana, ma Kila, Kona. Hawaii.

Chomaka ma ke kiki Kona a e holo.

Ak. $31^{\circ} 15'$ Km. 1.98 Ak. ma ke Olanui.

" $70^{\circ} 15'$ Ki. 2.45 " " " aia Anohiki.

Kom. $25^{\circ} 30'$ " 1.58 " " " "

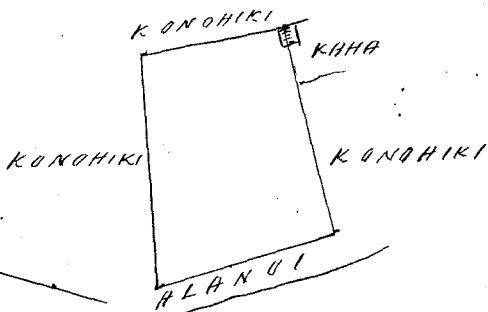
" 62° Km. 2.25 " " " pahale o Kaha. a hiki i kahi

i hoimakai. Iloko o kua pahale ke $4 \frac{1}{10}$ Eka.

J. Fuller.

Kona Hawaii Mar. 11. 1853.

Limaana.



4 Kila ma 1 inika.

Ukupa'oua \$ 4.00

W. L. Lee
G. M. Robertson
J. Kekaulahao
J. H. Smith

Honolulu Novemaba 2. 1853.

Kulu 8220 Iaea. Pahoe'oe 4. Kama. Kama. Hawaii.

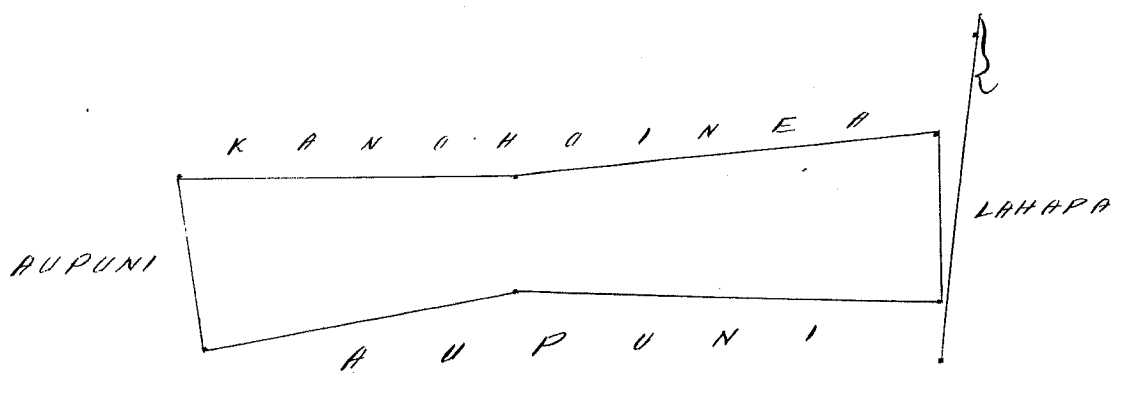
Ke aiaa o Iaea, ma Pahoe'oe 4. Kama. Kama. Hawaii.
E hoomaka ma ke kiki Kama a e holo.

Mo	14° 30'	Kam.	3.66	Sh.	ma ke aiaa	Aupuni.
"	82°	Hik.	7.00	"	"	Kanohoina.
"	77°	"	9.20	"	"	"
Kom.	5°	"	3.70	"	"	Lahapa.
"	84° 30'	Kam.	8.90	"	"	Aupuni.
"	72° 30'	"	6.70	"	"	" a kiki i kaku i hoomaka'i.

Kou 4 1/10 Eka.

J. Fuller.
Lunaana'ama.

Kama Hawaii June 6. 1853.



Ukupa'oua \$ 5.00

W. L. Lee
G. M. Robertson
J. Kekaulahao
J. H. Smith

Honolulu Novemaba 2. 1853.

Kulu 11176 Lono. Waipuna'oua, Kama. Hawaii.

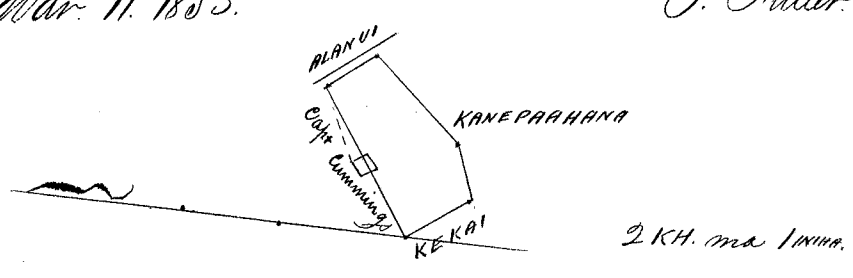
Ke Pahale o Lono, ma Waipuna'oua, Kama. Hawaii.
E hoomaka ma ke kiki Kama a e holo.

Kom	34° 15'	Hik.	0.86	Sh.	ma ke Kaku.
Mo.	63° 30'	"	0.64	"	" pahale o Kane'apa'ahana
"	43° 30'	"	1.20	"	" Aupuni "
"	34° 45'	Kam.	0.64	"	" Aupuni
Kom	56° 45'	"	1.76	"	" ma pahale o J. Cummings. a kiki i kaku i hoomaka'i.

He kaku o kua pahale he 14/100 Eka. Ua pua i ka pa.

Kama Hawaii Mar. 11. 1853.

J. Fuller. Lunaana'ama



Ukupauna \$ 4.00

W. L. Lee
G. M. Robertson
J. Kekaulahao
J. H. Smith

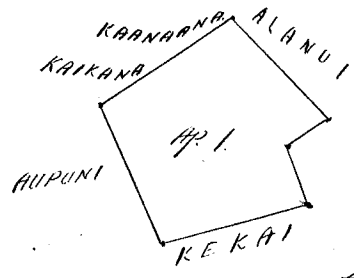
Honolulu. Novemaba 2. 1853.

Helu 7720 Kawanaukama. Kapaauko, Kona, Kona, Ho.


Ap. 1. Ika Pahale o Kawanaukama ma Kapaauko. Kona, Kona, Hawaii
E hoomaka ma ke kiki Kona a e holo.
Kona. 24° 15' Hiki. 1.56 Kk. ma ke ana o Aupuni.
Ak. 74° " 1.62 " " " Kona.
" 21° Kona. .68 " " " ana o Aupuni.
" 60° Hiki. .57 " " " " "
" 43° 15' Kona. 1.53 " " " " "
Kona. 53° 30' " 1.69 " " " ana o Kawanaukama & Kalkaina
a kiki i kiki i hoomakai. He 28/100 Eka.

Ap. 2. Ana mahiai o Kawanaukama, ma Hookona. Kona, Kona, Ho.
E hoomaka ma ke kiki Akau a e holo.
Kona. 6° 30' Hiki. 1.04 Kk. ma ke ana o Kona.
" 69° 30' Kona. 6.00 " " " " "
Ak. 84° 45' " 7.50 " " " " "
" 78° 45' Hiki. 6.60 " " " " "
" 79° 30' " 6.50 " " " " " a kiki i kiki
i hoomakai. He 17/100 Eka.

Kona Hawaii Mei 19. 1853.



2 KH. ma INIHA.



4 KH. ma INIHA.

J. Fuller
Limanaana.

Ukupauna \$ 1.00

W. L. Lee
G. M. Robertson
J. Kekaulahao
J. H. Smith

Honolulu Novemaba 2. 1853.

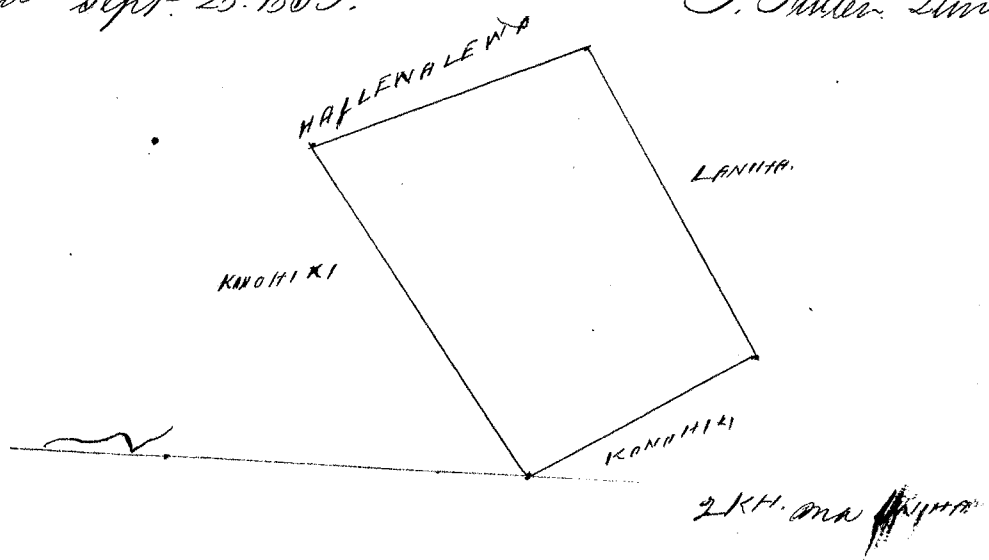
Helu 8012. Apiki. Keakuolu. Kona, Hawaii

Kona o Apiki ma Keakuolu, Kona, Hawaii
E hoomaka ma ke kiki Akau a e holo.
Kona. 24° Hiki. 3.08 Kk. ma ke ana o Kailuawala.
" 57° Kona. 3.70 " " " " "
Ak. 31° " 2.70 " " " " "
" 52° Hiki. 4.06 " " " " "

a hiki i ka hiki i hoomakau. Iko o keia Apiana ana ke 1/4 - Eka

Kawa Hawaii Sept. 28. 1853.

P. Fuller. Lumaanaana.



Ukupauna

\$ 4.00

W. L. Lee
 G. M. Robertson
 J. Kekaulahao
 J. H. Smith

Honolulu Novemba 2. 1853.

Kolu 1177 Kuaa.

Kalahiki. Kawa. Kama. Hawaii

Ap. 1. Ka Pahale o Kuaa, ma Kalahiki. Kawa. Kama. Hawaii
 Chomaka ma ke kiki Kamaana, Akau. a e holo.

He 77° 30' Heik. 1.95 Kh. ma ke ana o Kaholoikapu.
 He 9° 15' " 1.84 " " " " " Kamaiki.
 " 82° " " 2.04 " " " " " Awa.
 He 4° 30' " 1.70 " " " " " a hiki i ka hiki i hoomakau.
 He 35/100 Eka

Ap. 2. ana ma hawai o Kuaa ma Kalahiki, Kawa. Kama. Hawaii
 Chomaka ma ke kiki Kamaana a e holo.

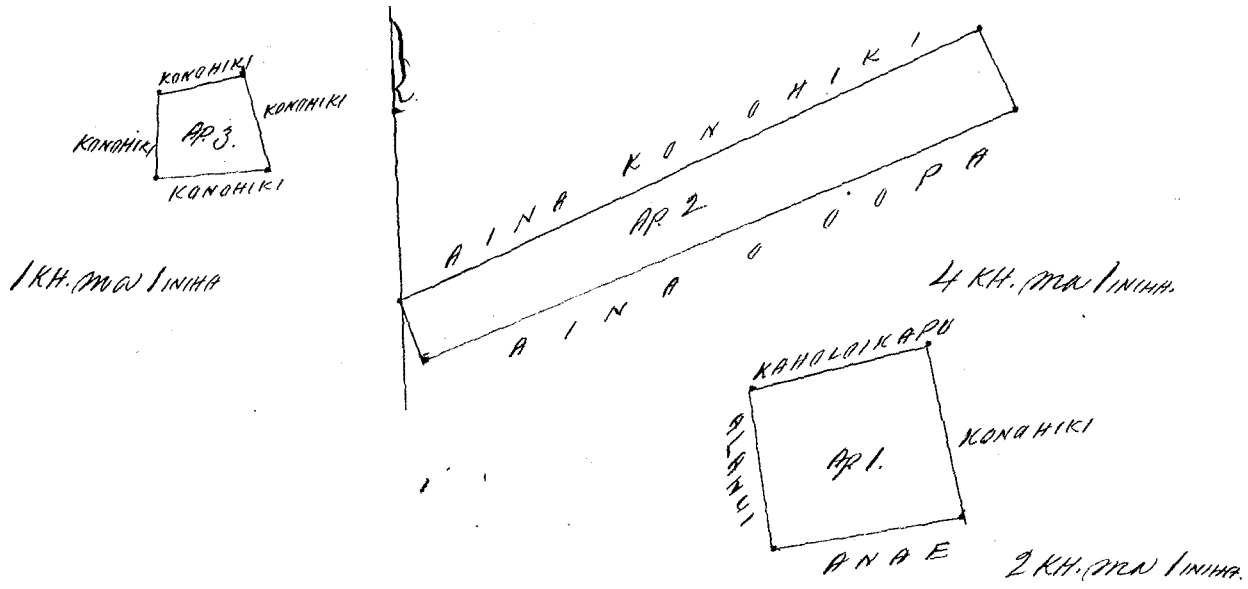
He 18° 30' Heik. 1.29 Kh. ma ke ana Kamaiki.
 He 69° " 13.57 " " " " " o oia.
 " 24° 30' Heik. 1.84 " " " " " Kamaiki.
 He 67° " 13.42 " " " " " a hiki i ka hiki i hoomakau.
 He 2/10 Eka.

Ap. 3. Kapaai Awa, o Kuaa ma Kalahiki, Kawa. Kama. Hawaii
 Chomaka ma ke kiki Kamaana, Akau. a e holo.

He 6° 30' Heik. 0.45 Kh. ma ke ana Kamaiki.
 He 86° 30' Heik. 0.66 " " " " " "
 " 12° " 0.50 " " " " " "
 He 79° " 0.45 " " " " " a hiki i ka hiki i hoomakau.
 He 3/100 Eka.

Kawa Hawaii Mei 24. 1853.

P. Fuller
 Lumaanaana



Ukupaulea \$ 5.00

W. L. Lee
G. M. Robertson
S. Kekaulaha
J. H. Smith

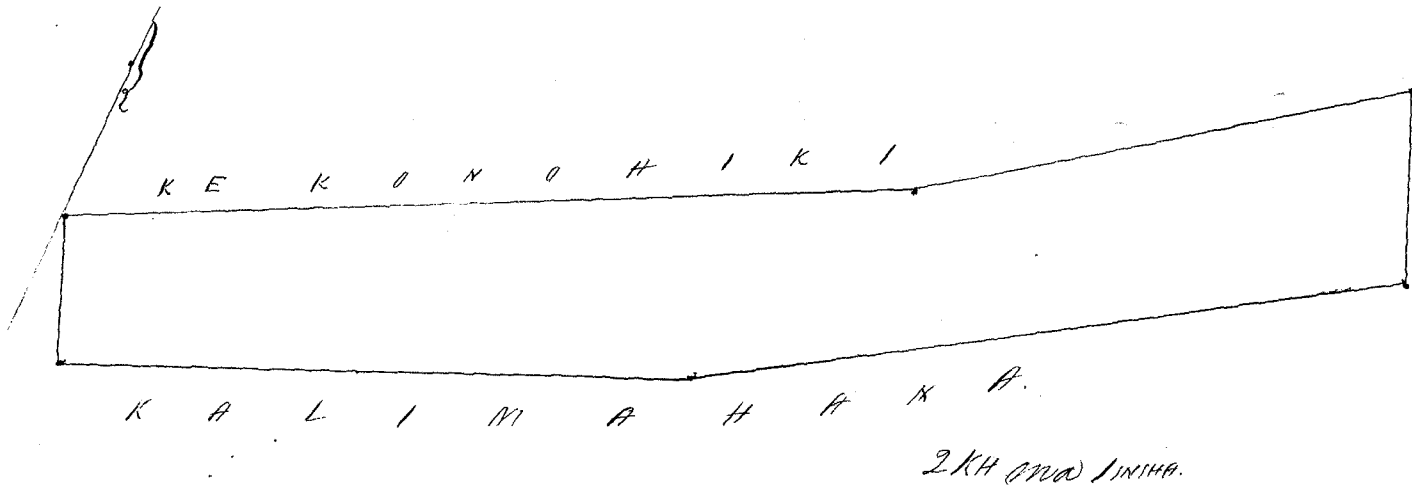
Honolulu Novemba 2, 1853.

Kumu 7340 Kama 1. Koluwa laua i Kona, Hawaii

Ke ana o Kama 1 ma Koluwa laua i Kona, Hawaii
E hoomaka ma ke kiki i Kona a e holo.
Ma 22° Kom. 2,00 Eka ma ke ana i ke Konohiki.
Kom 54°45' " 5,30 " " " " " "
" 62°15' " 9,00 " " " " " "
" 22°30' Kik. 154 " " " " " Limakona
Ma 65° " 6,60 " " " " " "
" 59°30' " 1,80 " " " " " "
" 58° " 5,80 " " " " " " a kiki i kahi i
hoomaka. Iloko o ke ana ana he 2 1/2 Eka

Kona Hawaii Sept. 9, 1852.

J. Fuller. Limakona.



Ukupaulea \$ 5.00

W. L. Lee
G. M. Robertson
S. Kekaulaha
J. H. Smith

Honolulu Novemba 4, 1853.

Ap. 1. Ku'aina o Nama 2. ma Holuwa. 1. Nama. Hawaii.
E hoomaka ma ke kiki Konoheka, a e holo.
Hem. 22° 19' 197 Ah. ma ke aina o ke Konoheka.

Ah. 76° " 5.86 " " " " " " "

" 15° 15' " 1.56 " " " " " " "

Hem. 84° 45' Kum. 3.88 " " " " " " "

" 76° 40' " 3.10 " " " " " " "

i hoomakai. I loko o keia Apana aina ke 12 1/10 Eka.

Nama Hawaii Sept. 10 1852. J. Fuller. Lumaanaana

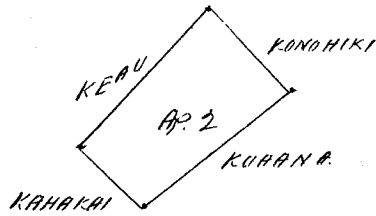

Ap. 2. Pa, ma Holuwa, 1. Nama. Hawaii. E hoomaka ma ke kiki
Keikina o keia pa, a e holo. ma. Hem. 52° 15' Konoheka 100 Kapua. Kuana.

Ahau 111° 00' Konoheka 16 Kapua. Kahakai, Ahau 44° Keikina 100 Kapua.

Keawe, Nama 13° 15' Keikina 62 Kapua. Konoheka, a kiki i kahi i hoomakai.

Maia Apana 149 Fathoms

James Dillon
1st Nov 1851.



1822
149
1571

Ukupa'alo

\$5.00

W. L. Lee

G. M. Robertson

J. Kaulahao

J. H. Smith

Hulu 11178 Kuanaana, S S Kahauko. Nama. Nama. Hawaii.

Ap. 1. Ku Pahale o Kuanaana, ma Kahauko. Nama. Nama. Hawaii.
E hoomaka ma ke kiki Konoheka a e holo.

Hem. 21° 15' Keik. 1.23 Ah. ma ke aina o Kuale.

Ah. 53° 30' " 1.24 " " " " " " Konoheka.

" 36° 30' Kum. 1.94 " " " " " " Kuana.

Hem. 67° 15' " 1.00 " " " " " " ma o Moali, a kiki i kahi i hoomakai. Ho 11/100 Eka.

Ap. 2. Aina mahiai o Kuanaana, ma Kookina. Nama. Nama. Hawaii.
E hoomaka ma ke kiki Keikina a e holo.

Ah. 111° Kum. 1.94 Ah. ma ke aina Konoheka.

Hem. 70° 15' " 6.80 " " " " " " Kapohaku

" 78° 15' " 5.48 " " " " " " "

" 86° 15' " 4.60 " " " " " " "

" 74° 30' " 3.80 " " " " " " "

" 4° 30' Keik. 1.43 " " " " " " Konoheka.

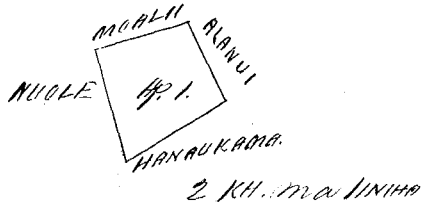
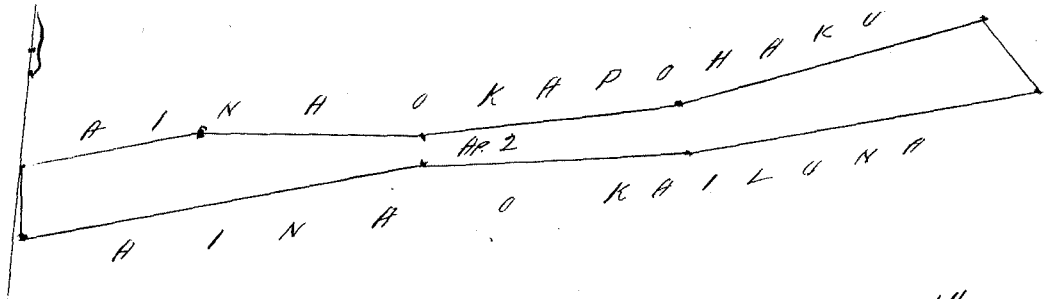
Ah. 75° 30' " 8.50 " " " " " " Kuana.

" 82° " 5.60 " " " " " " "

Ala. $76^{\circ}30'$ Heik. 7.65 Ala. ma ke aia o Waialua. a hiki i wahi i hoomakai. Heu $2\frac{3}{4}$ Eka.

J. Fuller. Lunaluana

Kona Hawaii Mei 19. 1853.



Ukupauna \$5.00

W. L. Lee
G. M. Robertson
J. Kekaulaheo
J. H. Smith

Honolulu Novemaba 4. 1853.

Heu 9559 Pance

Honokua. Kona. Hawaii

Ke aia o Pance ma Honokua. Kona. Kona. Hawaii
E hoomaka ma ke hiki Kihina a e holo.

Ala 1° Kom. 0.70 Ala. ma ke aia o Simohiki.

Heu. $74^{\circ}15'$ 4.10 " " " " o Keli'holomona

" $86^{\circ}30'$ 5.15 " " " " "

" $12^{\circ}15'$ Heik. 2.30 " " " " Simohiki.

Ala. $76^{\circ}30'$ 4.88 " " " " "


" $65^{\circ}45'$ 4.20 " " " " " a hiki i wahi i hoomakai.

Heu $130/100$ Eka

J. Fuller.

Lunaluana

Kona Hawaii Inne 1. 1853.



Ukupauna \$4.00

W. L. Lee
G. M. Robertson
J. Kekaulaheo
J. H. Smith

Honolulu Novemaba 5. 1853.

Heu 9459 Maka.

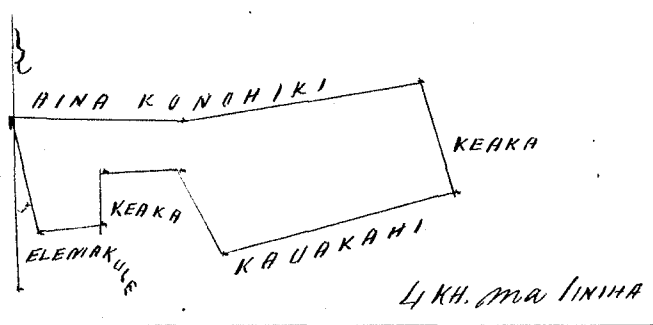
Honokua. Kona. Kona. Hawaii

Ke aia o Maka, ma Honokua. Kona. Kona. Hawaii
E hoomaka ma ke hiki Kona a e holo.

Ala. $71^{\circ}30'$ Heik. 5.10 Ala. ma ke aia o Kawakahi.

Aho 20° Ann. 2,41 Kk. ma ke ana Konoheki & Keaka.
 Ann. 77° 15' " 5.10 " " " " " "
 " 89° " 3.58 " " " " " "
 " 16° 30' Heik. 2.50 " " " " " "
 Aho. 81° " 1.29 " " " " Elemaakule
 " 5° 30' Ann. 1.05 " " " " Keaka
 " 85° 45' Heik. 1.60 " " " " "
 Ann. 31° 30' " 2.08 " " " " " a hiki i hiki i hoomakai
 He. 2 Eka.

Anna Hawaii June 1, 1853. J. Fuller.
 Linaamaama.



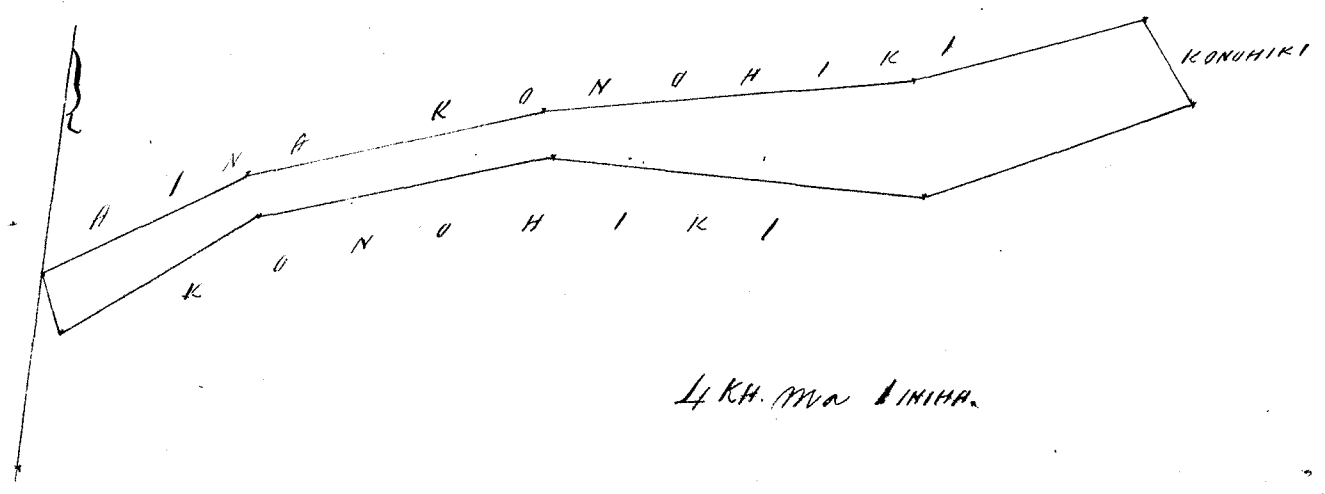
Ukupaula \$4.00
 W. L. Lee
 G. M. Robertson
 J. Kekaulahas
 J. H. Smith

Komulu November 5, 1853.

Hele 9463 C. Kawa. Komanaw, Anna, Anna Hawaii

Ke ana o Kawa ma Komanaw, Anna, Anna Hawaii.
 Chomaka ma ke hiki Koma a v holo.
 Aho. 23° Ann. 1.29 Kk. ma ke ana Konoheki
 " 56° 30' Heik. 4.70 " " " " " "
 " 70° " 6.40 " " " " " "
 " 77° 30' " 7.90 " " " " " "
 " 68° 15' " 4.95 " " " " " "
 Ann. 38° " 2.00 " " " " " "
 " 63° Ann 6.05 " " " " " "
 " 89° " 7.90 " " " " " "
 " 71° 15' " 6.26 " " " " " "
 " 52° " 4.85 " " " " " a hiki i hiki i
 hoomakai. He 3 3/4 Eka.

Anna Hawaii Mei 10, 1853. J. Fuller.
 Linaamaama



Ukupauna \$6.00
W. L. Lee
G. M. Robertson
J. Kekaulahao
J. H. Smith

Honolulu Novemaba 5. 1853.

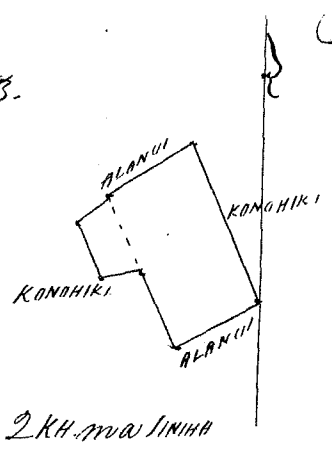
Keolu 7099 Kaili. Konaunau. Kona. Kona. Hawaii

Kea Pahale o Kaili ma Konaunau, Kona. Kona. Hawaii
Ehoomaka ma ke kiki Akau a e holo.

Heem. 23° Heik. 1.87 Ak. ma ke aiaa Konaheiki.
" 62° 30' Kom. 1.00 " " " Alanui
Ak. 26° " 1.77 " " " aiaa Konaheiki.
" 56° 45' Heik. 1.08 " " " Alanui, a kiki i kaahi i hoomakau.
Hoe 2/10 Eka.

Kona Hawaii Apr. 11. 1853.

J. Fuller
Lunaanaana.



Ukupauna \$4.00
W. L. Lee
G. M. Robertson
J. Kekaulahao
J. H. Smith

Honolulu Novemaba 5. 1853.

Keolu 9473 Uuwela. Konaunau. Kona. Kona. Hawaii

Ap. 1. Kea Pahale o Uuwela, ma Konaunau, Kona. Kona. Hawaii.
Ehoomaka ma ke kiki Akau a e holo.

Heem. 41° 30' Heik. 2.07 Ak. ma ke aiaa o Kakeanani.
" 43° 45' Kom. 2.05 " " " " Konaheiki.
Ak. 16° 30' " 2.86 " " " " "
" 71° Heik. 1.14 " " " " " a kiki i kaahi
i hoomakau. Hoe 3/10 Eka.

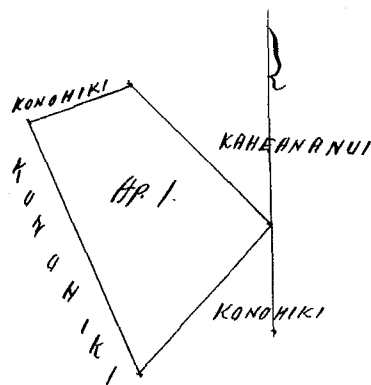
Ap. 2. Aiaa mahiai o Uuwela ma Konaunau, maika.
Ehoomaka ma ke kiki Heikina a e holo.

Ak. 16° 45' Kom. 1.58 Ak. ma ke aiaa Konaheiki.
Heem. 67° 15' " 3.75 " " " " "
" 53° 45' " 6.10 " " " " "
Ak. 29° 30' " 1.06 " " " " "
Heem. 63° 45' " 0.95 " " " " "
" 27° Heik. 2.90 " " " " "
Ak. 51° 30' " 7.20 " " " " "

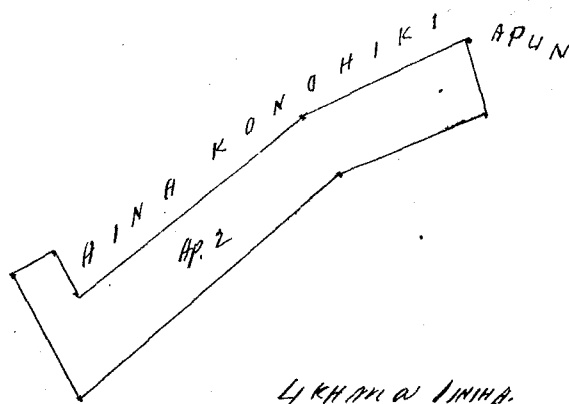
Ala. $70^{\circ}30'$ Hiki. 3.50 Ak. ma ke ana Konoiki. a hiki i kahi i
hoomaka'i. Ho 1 7/10 Eka.

Kona Hawaii Mei 11. 1853.

J. Fuller
Lumamaama



2 KH. MAI I NIHA



4 KH. MAI I NIHA

Ukupa'aula

\$5.00

W. L. Lee
G. M. Robertson
J. M. Kaulahao
J. H. Smith

Honolulu Novemaba 5. 1853.

Helu 701 C. Kakeaw. ✓

Honauau, Kona, Kona, Hawaii

Ka Pa'ale o Kakeaw ma Honauau, Kona, Kona, Hawaii
E hoomaka ma ke kahi Konoiki a e holo.

Ala. 57° Hiki. 2.14 Ak. ma ke ana Konoiki.

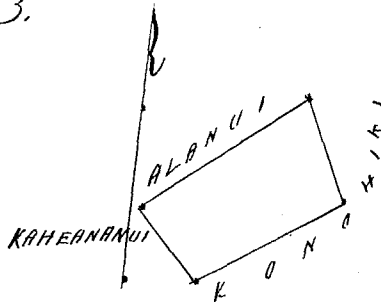
Hom. $21^{\circ}15'$ " 1.19 " " " ana Konoiki

" $57^{\circ}30'$ Ala. 1.75 " " " " "

Ala. $41^{\circ}30'$ " 0.96 " " " " Kakeawanui, a hiki i kahi i
hoomaka'i. Ho 2/10 Eka.

Kona Hawaii Mei 11. 1853.

J. Fuller
Lumamaama



2 KH. MAI I NIHA

Ukupa'aula

\$4.00

W. L. Lee
G. M. Robertson
J. M. Kaulahao
J. H. Smith

Honolulu Novemaba 5. 1853.

Helu 1928 B. Kubi'ani. ✓

Honauau, Kona, Kona, Hawaii

Ap. 1. Ka Pa'ale o Kubi'ani ma Honauau, Kona, Kona, Hawaii.
E hoomaka ma ke kahi Konoiki a e holo.

Hom. $18^{\circ}30'$ Hiki. 0.84 Ak. ma ke ana Konoiki, Apunui.

Ala. $57^{\circ}15'$ " 1.06 " " " ana o Kakeaw.

" 39° Ala. 0.23 " " " " Kakeaw.

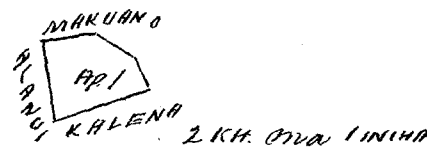
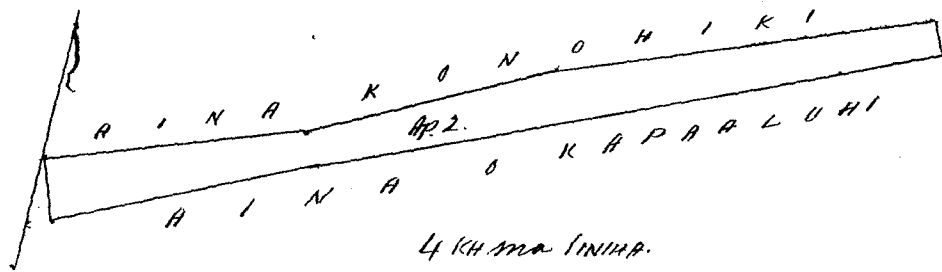
Ap. 59° 30' Kom. 0.43 Kk. ma ke aima o Mokuana.
 Kom. 72° 30' " 0.58 " " " " " a hiki i kahi i
 hoomakāi. He 6/100 Eka.

Ap. 2. Na Kihapai Kope, Alani, a me Kalo, ma Honoumouau, maauka.
 E hoomaka ma ke kahi Kimoana a e holo.

Kom. 20° Kik. 1.22 Kk. ma ke aima o Kimoana.
 Ap. 67° 30' " 5.58 " " " " " Kapuakahi.
 " 68° " 13.50 " " " " " "
 " 26° Kom. 0.64 " " " " " Kimoana.
 Kom. 71° " 8.00 " " " " " "
 " 61° " 5.50 " " " " " "
 " 72° 15' " 5.60 " " " " " a hiki i kahi
 i hoomakāi. He 17/100 Eka.

J. Fuller.
 Linauana

Kona Hawaii Mei 10. 1853.



Ukupauna \$5.00
 A. L. Lee
 G. M. Robertson
 J. Kekaula
 J. H. Smith

Honolulu Novemaba 5. 1853.

Hele 7104 Kalua, Honoumouau, Kona Hawaii

Ap. 1. Na Pahale o Kalua, ma Honoumouau, Kona, Kona, Hawaii
 E hoomaka ma ke kahi Kimoana a e holo.

Ap. 70° 30' Kikina, 1.29 Kk. ma ke aima o Geo. Thurston.
 Kom. 14° " 1.30 " " " " " Kimoana.
 " 71° 30' Kom. 1.19 " " " " " Pahakula.
 Ap. 19° " 1.26 " " " " " Alani Alupuni, a hiki i
 kahi i hoomakāi. He 15/100 Eka.

Ap. 2. Aina mahiai o Kalua, ma Honoumouau, maauka.
 E hoomaka ma ke kahi Kimoana a e holo.

Kom. 23° Kik. 0.82 Kk. ma ke aima Kimoana.
 Ap. 69° 45' " 9.60 " " " " " "
 " 87° " 4.60 " " " " " "
 " 74° 45' " 3.15 " " " " " "
 " 78° " 9.80 " " " " " "

Ak. 18° 30' Km. 0.55 Ak. ma ke aina Konoheki.

Kom. 79°	"	9.75	"	"	"	"	"
" 81° 15'	"	3.00	"	"	"	"	"
" 86°	"	4.70	"	"	"	"	"
" 74° 30'	"	6.80	"	"	"	"	"
" 57° 30'	"	3.10	"	"	"	"	"

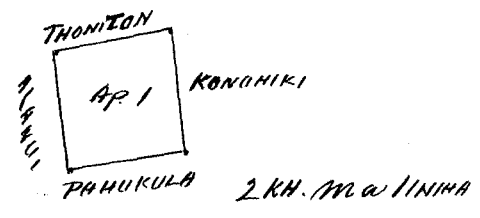
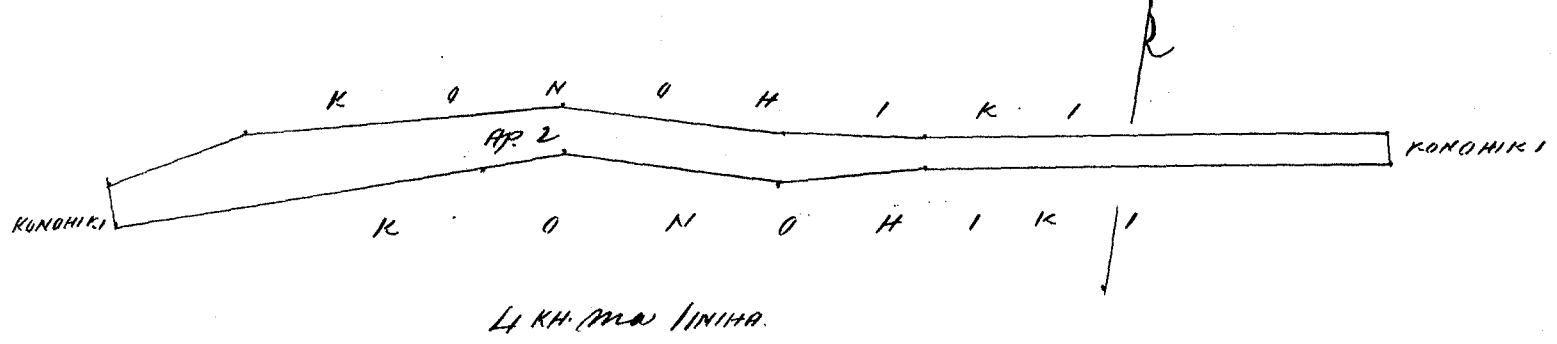
" a hiki i kahi i kama kaa.

Ke 2 4/10 Eka.

P. Fuller

Lunaanaana

Aina Hawaii Mei 10. 1853.



~~Ukupaupau~~

\$ 1.00

H. L. Lee
 G. M. Robertson
 J. Kekaulaha
 J. M. Smith

Honolulu Novemaba 5. 1853.

Kolu 7057 Kapahi.

Honolulu, Aina Hawaii

Ke aina o Kapahi ma Honouliuli, Aina Hawaii, Hawaii.
 E hoomaka ma ke kahi Kikina, Akau a e holo.

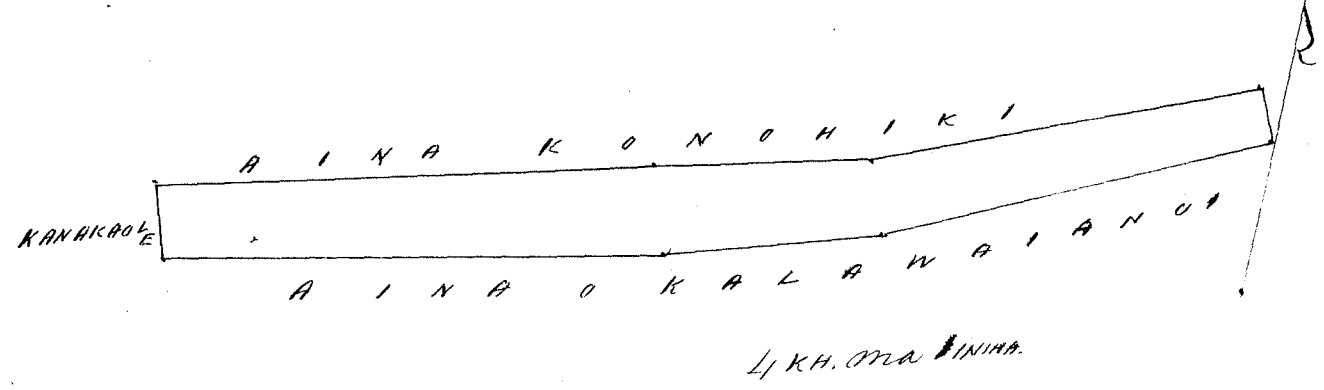
Kom. 23°	Keik. 1.12	Ak. ma ke aina Konoheki.
" 63° 30'	Km. 8.40	" " " " o Kalawaiianui.
" 72°	" 4.67	" " " " " "
" 76° 45'	" 10.50	" " " " " "
Ak. 17°	" 1.46	" " " " Kanakaole.
" 74° 30'	Keik. 10.50	" " " " Konoheki.
" 76°	" 4.55	" " " " " "
" 66° 45'	" 8.40	" " " " " a hiki i kahi i

kama kaa. Ke 3 1/2 Eka.

P. Fuller

Lunaanaana

Aina Hawaii Mei 11. 1853.



W. L. Lee
G. M. Robertson
J. Kekaulahou
J. H. Smith

Honolulu Novemba 5. 1853.

Helu 4089 Kapa. / Honaunau. Ima. Hawaii

Ap. 1. Ka Pahale o Kapa, ma Honaunau, Ima. Hona, Hawaii
E hoomaka ma ke kiki Kikina a e holo.

Kom. 77° Kom. 1.38 Ah. ma ke aina o Aue.
Ak. 19° 30' " 1.07 " " " " Konoiki.
" 65° 15' Heik. 1.44 " " " " Olanui.
Kom. 18° 30' " 1.38 " " " " Aina o Makai o & Kaholowaa,
a kiki i kahi i hoomaka. He 17/100 Eka.

Ap. 2. Kihapai Kope a me Kalo o Kapa, ma Honaunau, Moku.
E hoomaka ma ke kiki Kikina a e holo.

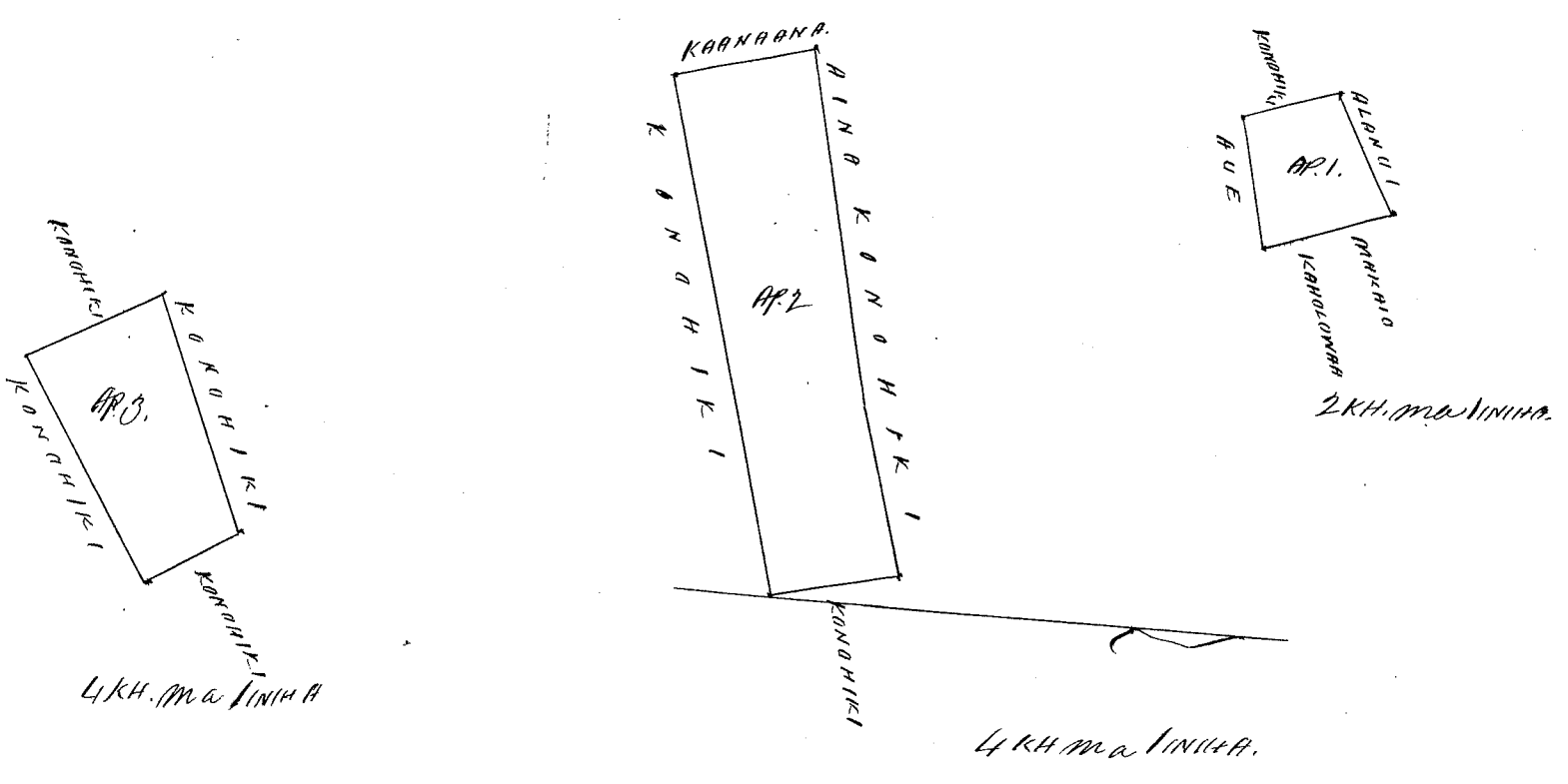
Ak. 10° Kom. 2.60 Ah. ma ke aina Konoiki.
Kom. 75° 45' " 3.76 " " " " "
" 76° 45' " 7.60 " " " " "
" 14° Heik. 3.00 " " " " " & Eamaana
Ak. 75° " 11.10 " " " " " a kiki i kahi i hoomaka.
He 3 1/10 Eka.

Ap. 3. Kihapai, Olanui o Kapa, ma Honaunau, Ima. Hona.
E hoomaka ma ke kiki Aka a e holo.

Kom. 33° 30' Heik. 2.14 Ah. ma ke aina Konoiki.
" 57° 30' Kom. 5.40 " " " " "
Ak. 29° 30' " 3.19 " " " " "
" 69° Heik. 5.30 " " " " " a kiki i kahi
i hoomaka. He 14/100 Eka.

Hona Hawaii Mei 10. 1853.

J. Fuller.
Limaanaana.



Ukupauna

\$ 2.00

W. L. Lee
G. M. Robertson
J. Nekaualapa
J. H. Smith

Honolulu Novemaba 5, 1853.

Kolu 7285. Kamakale.

Honauau, Ima, Hawaii.

Ke aima o Kamakale, ma Honauau, Ima, Ima, Hawaii.
E hoomaka ma ke kiki Kikina a e holo.

Heem 17° Heik. 1.46 Ak. ma ke aima o Kapakahi.

" 82° 45' Iim. 4.40 " " " " " "

" 79° " 7.70 " " " " " "

" 74° 30' " 5.80 " " " " " "

Ak. 17° 30' " 1.18 " " " " " "

" 70° 30' Heik. 5.90 " " " " " "

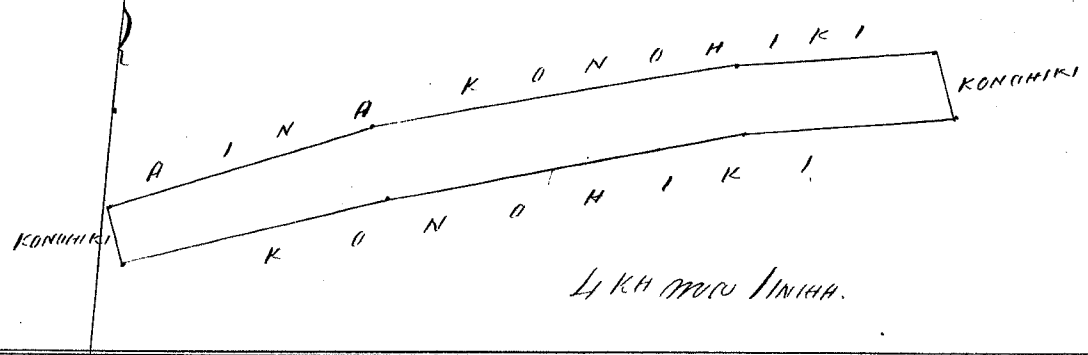
" 78° " 7.70 " " " " " "

" 82° 30' " 4.20 " " " " " a kiki i kahi i hoomakai.

He 2 1/2 Eka.

Ima Hawaii Mei 11, 1853.

J. Fuller-Lumanaia



Ukupauna

\$ 5.00

W. L. Lee
G. M. Robertson
J. Nekaualapa
J. H. Smith

Honolulu Novemaba 5, 1853.

Kolu 9463 C. Nahe.

Honauau, Ima, Hawaii.

Ke aima o Nahe ma Honauau, Ima, Ima, Hawaii.
E hoomaka ma ke kiki Kikina a e holo.

Ak. 33° 15' Iim. 1.54 Ak. ma ke aima Konohiki.

Heem. 70° 30' " 7.40 " " " " " "

" 72° 15' " 3.90 " " " " " "

" 63° 15' " 3.84 " " " " " "

" 68° " 2.36 " " " " " "

" 11° 15' Heik. 1.42 " " " " " "

Ak. 68° 45' " 6.40 " " " " " "


" 76° " 3.90 " " " " " "

" 71° 30' " 7.83 " " " " " a kiki i kahi i hoomakai.

He 2 1/2 Eka.

Ima Hawaii Mei 11, 1853.

J. Fuller-Lumanaia



Ukupaulea \$5.00

W. L. Lee
G. M. Robertson
J. Kekaulahao
J. H. Smith

Honolulu November 5. 1853.

Heleu 8675^c Puanaioi.

Honauauau, Ima, Heema, Hawaii.

Ke ana o Puanaioi ma Honauauau, Ima, Heema, Hawaii.
E hoowaka ma ke kiki Heema a e holo.

M. 23° Kom. 2.18 Ah. ma ke ana o Konohiki.

Heem. 66° " 9.70 " " " " "

" 60° " 5.00 " " " " "

" 24° Heik. 2.79 " " " " "

M. 59° 15' " 5.06 " " " " "


" 63° 30' " 9.60 " " " " "

Hee 3 8/10 Eka

J. Fuller.

Limaawaaina.

Honau Hawaii Mei 11. 1853.



Ukupaulea \$5.00

W. L. Lee
G. M. Robertson
J. Kekaulahao
J. H. Smith

Honolulu November 5. 1853.

Heleu 7284 Kahoowaa

Honauauau, Ima, Hawaii.

M. 1. Kea Pahale o Kahoowaa ma Honauauau, Ima, Heema, Hawaii.
E hoowaka ma ke kiki Heema a e holo.

M. 18° 30' Kom. 1.70 Ah. ma ke ana o Kapa & Aue.

" 77° Heik. 2.00 " " " " " Makai.

Heem. 4° Kom. 0.97 " " " " " Konohiki

" 51° 30' " 1.72 " " " " " Alani. a kiki i kahi.

i hoowakau. Hoe 23/100 Eka.

Apr. 2. Ika Kihapai Uala. Koolowaa ma Hoowannau, mauka.
E hoowakau ma ke biki Hoikina a e holo.

Apr. 24^o Km. 1.10 Kk. ma ke aina Kimoiki.


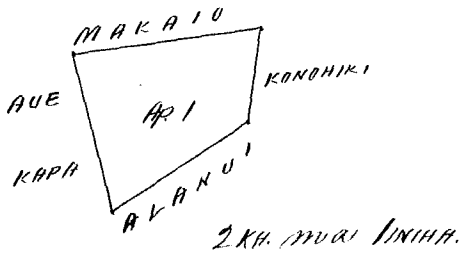
Hom. 69^o " 8.30 " " " Awanui.

" 24^o Hoik. 1.50 " " " aina Kimoiki.

Apr. 66^o 15' " 8.30 " " " " a biki i kahi i hoowakau. Hoe 1 Eka.

Kona Hawaii Mei 11. 1853.

J. Fuller.
Limaanaaina.



Ukupaula \$ 5.00
W. L. Lee
G. M. Robertson
J. Kekaulaao
J. H. Smith

Honolulu Novemaba 5. 1853.

Kulu 217 B. Koolowaaianui. Hoowannau. Kona. Hawaii

Ke aina o Koolowaaianui, ma Hoowannau, Kona. Kona. Hawaii.
E hoowakau ma ke biki Hoikina Kona, a e holo.

Apr. 1^o 30' Hoik. 2.10 Kk. ma ke aina Kimoiki.

Hom. 63^o 30' Km. 8.40 " " " " Kapahi.

" 72^o " 4.67 " " " " " "

" 76^o 15' " 10.50 " " " " " "


" 12^o Hoik. 0.75 " " " " " Kimoiki.

Apr. 76^o 15' " 15.30 " " " " " Kulewa.

" 69^o 30' " 7.60 " " " " " " & Kila, a biki i kahi i hoowakau. Hoe 2 1/10 Eka.

Kona Hawaii Mei 11. 1853.

J. Fuller.
Limaanaaina.



Ukupaula \$ 5.00
W. L. Lee
G. M. Robertson
J. Kekaulaao
J. H. Smith

Honolulu Novemaba 5. 1853.

Heleu 9769 A. Naai. Konaunau, Kona, Hawaii.

Ap. 1. Ke ana o Naai ma Konaunau, Kona, Kona, Hawaii. E hoomaka ma ke kiki Konaunau a e holo.

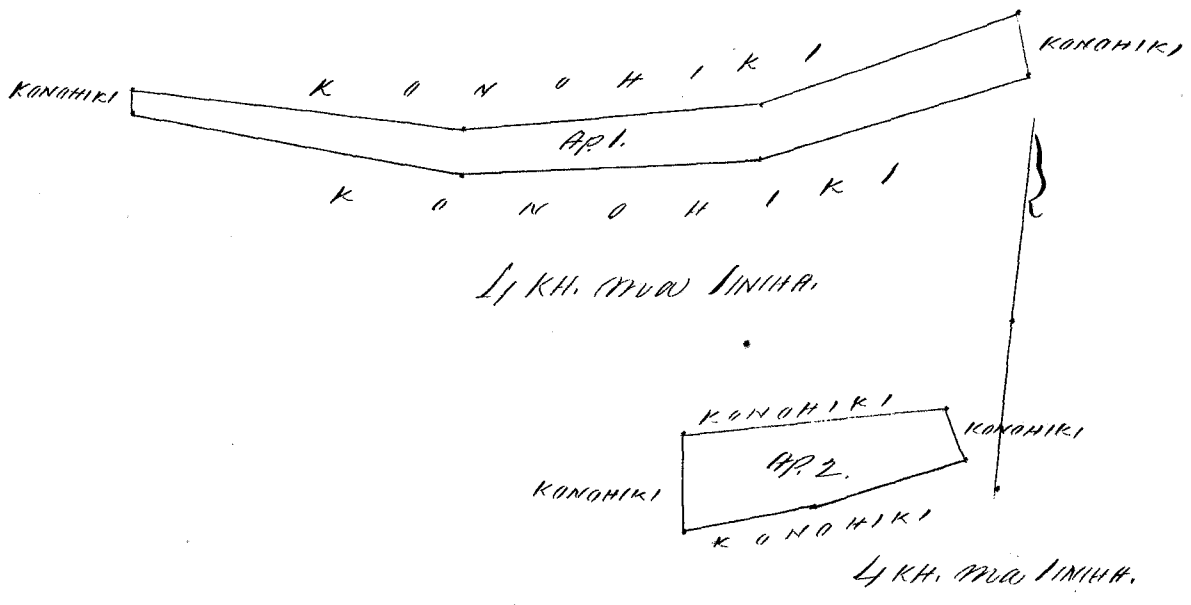
Heem	10°	Heik.	0.44	Al.	ma ke ana	Konaunau
"	88°	"	7.00	"	"	"
Al.	49° 15'	"	6.36	"	"	"
"	65° 40'	"	6.00	"	"	"
"	19° 15'	Al.	1.32	"	"	"
Heem	63° 30'	"	5.80	"	"	"
"	77°	"	6.20	"	"	"
"	89°	"	7.06	"	"	" a kiki i kahi i hoomaka. He 18/10 Eka.

Ap. 2. Pahale a me ana o Naai ma Konaunau, mauna. E hoomaka ma ke kiki Konaunau a e holo.

Heem.	27°	Heik.	1.17	Al.	ma ke ana	Konaunau
"	65° 30'	Al.	3.27	"	"	"
"	72° 15'	"	2.74	"	"	"
Al.	9°	"	1.91	"	"	"
"	71° 30'	Heik.	5.60	"	"	" a kiki i kahi i hoomaka. He 9/10 Eka.

Kona Hawaii Mei 10. 1853.

J. Fuller. Linaanaana.



Ukupauna \$5.00
 W. L. Lee
 G. M. Robertson
 J. N. Kaula
 J. H. Smith

Honolulu Novemaba 5. 1853.

Heleu 6993 B. Kainapau. Konaunau, Kona, Hawaii.

Ap. 1. Ke Pahale o Kainapau, ma Konaunau, Kona, Kona, Hawaii. E hoomaka ma ke kiki Konaunau a e holo.

Heem.	24° 30'	Heik.	1.50	Al.	ma ke ana	Konaunau
Al.	80°	"	0.81	"	"	"
"	28° 45'	Al.	1.97	"	"	"
Heem	13°	"	0.73	"	"	" a kiki i kahi i

hoomakaii. Hee 13/100 Eka.

Ap. 2 aina makai o Kamapau, ma Honaunau, anaaka. E hoomaka ma ke kiki Hikiina a e holo.

Ap. 15° 30' Kum. 1.90 Ah. ma ke aina Kauhiki.

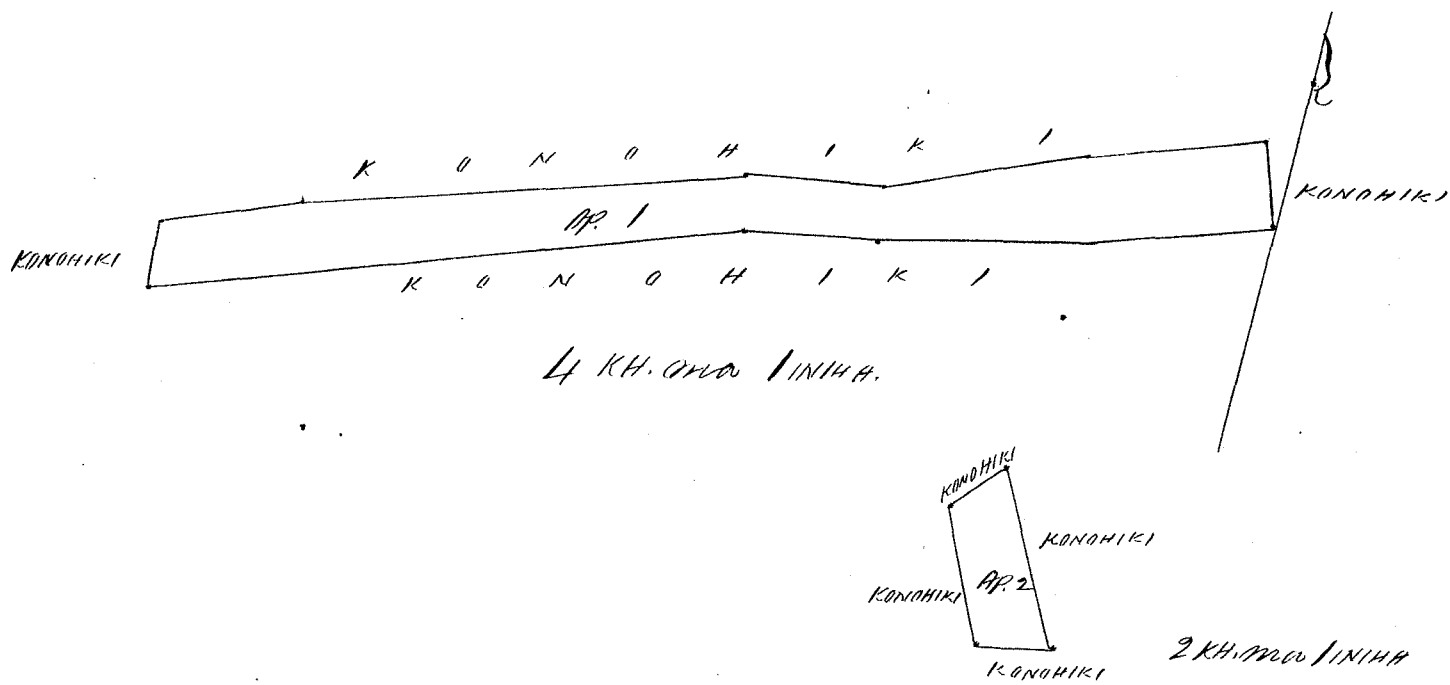
Heem. 70° 30'	"	3.90	"	"	"	"	"
" 68°	"	4.29	"	"	"	"	"
" 81° 15'	"	2.90	"	"	"	"	"
" 72° 45'	"	9.40	"	"	"	"	"
" 68° 15'	"	2.98	"	"	"	"	"
" 4°	Heik.	1.34	"	"	"	"	"

Ap. 74°	"	12.50	"	"	"	"	"
" 80° 30'	"	2.82	"	"	"	"	"
" 76° 45'	"	4.42	"	"	"	"	"
" 72° 30'	"	3.90	"	"	"	"	"

hoomakaii. Hee 3 36/100 Eka.

J. Fuller
Limaanaama

Kona Hawaii Mei 10. 1853.



Whaupaula

\$ 6.00

W. L. Lee
G. M. Robertson
J. Kaulahao
J. H. Smith

Honolulu Novemaba 5. 1853.

Hee 9/163 B Kameaukai.

Honaunau, Kona. Hawaii.

Ke aina o Kameaukai, ma Honaunau, Kona. Kona Hawaii. E hoomaka ma ke kiki Kona a e holo.

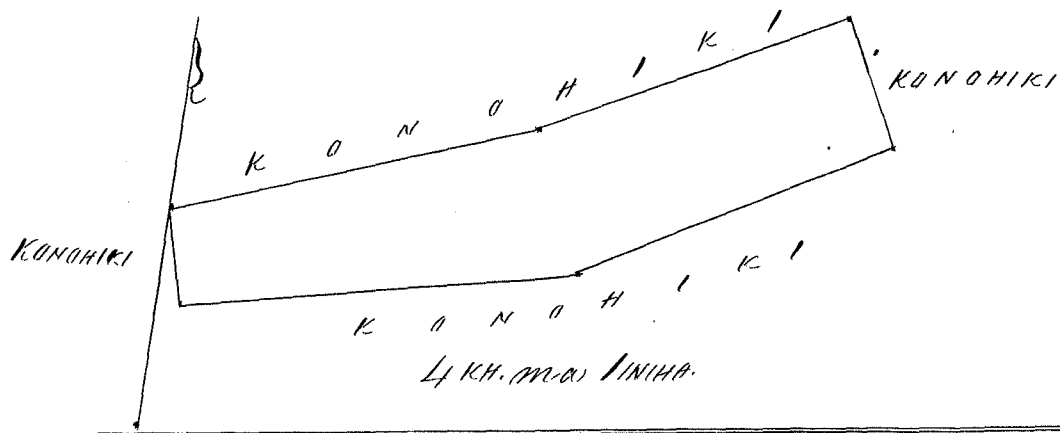
Ap. 11° 15' Kum. 2.00 Ah. ma ke aina Kauhiki.

" 70° 30'	Heik.	8.00	"	"	"	"	"
" 62° 45'	"	6.90	"	"	"	"	"
Heem. 24° 45'	"	2.87	"	"	"	"	"
" 61° 30'	Kum.	7.10	"	"	"	"	"
" 78° 30'	"	8.50	"	"	"	"	"

hoomakaii. Hee 4 2/10 Eka

J. Fuller
Limaanaama

Kona Hawaii Mei 11. 1853.



Ukupaulea \$5.00
 W. L. Lee
 G. M. Robertson
 J. Kekaulahao
 J. H. Smith

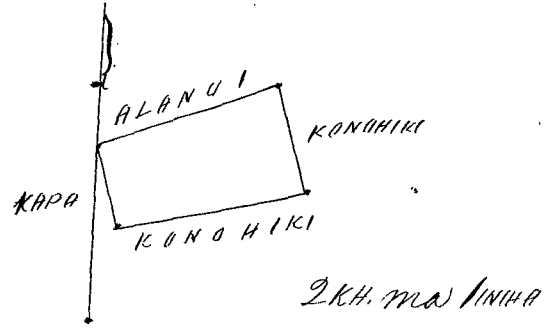
Honolulu Novemaba 5. 1853.

Helu 9769 B. Makaio, Honamau, Ima, Hawaii.

Ke Pahale o Makaio, ma Honamau, Ima, Hawaii.
 O hoomaka ma ke kiki Hihina a e holo.

Ak. 13° 15' Km. 1.17 Kh. ma ke ana Kauhiki.
 Hem. 69° " 2.00 " " " Alamui.
 " 15° " 0.88 " " " ana o Kapa.
 Ak. 77° " 1.98 " " " " Kahoowaa, a kiki
 i kahi i hoomaka'i. He 2 1/10 Eka.
 J. Fuller
 Imamaama.

Ima Hawaii, Ap. 11. 1853.



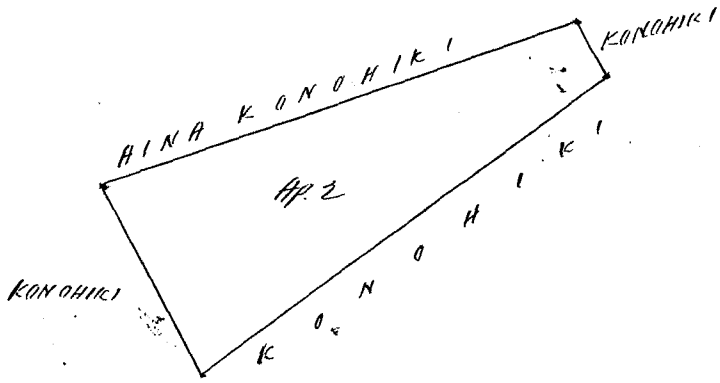
Ukupaulea \$4.00
 W. L. Lee
 G. M. Robertson
 J. Kekaulahao
 J. H. Smith

Honolulu Novemaba 5. 1853.

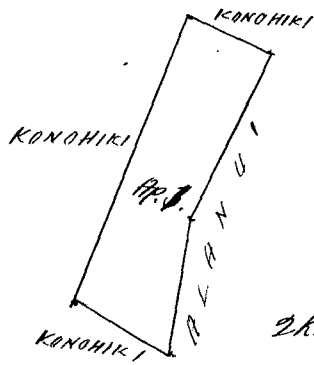
Helu 9468 Iwikau, Honamau, Ima, Hawaii.

Ke ana o Iwikau, ma Honamau, Ima, Hawaii.
 O hoomaka ma ke kiki Akau a e holo.

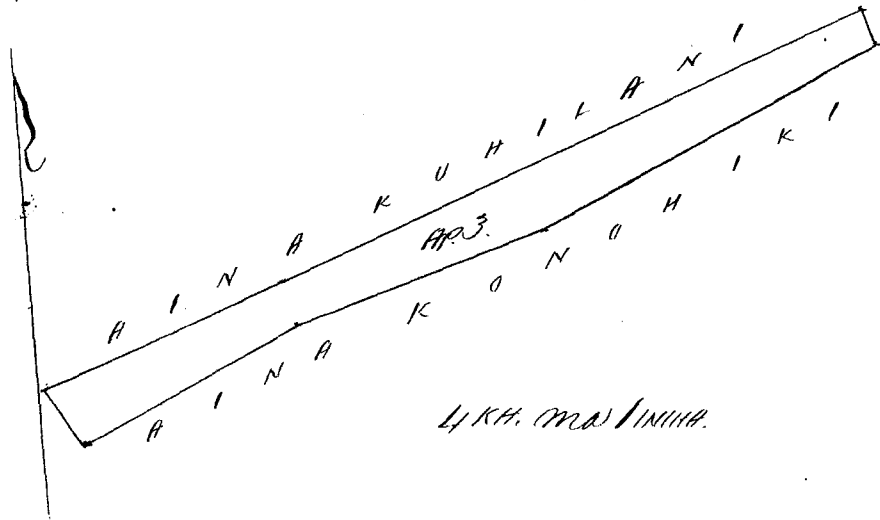
Hem. 12° " 2.39 Kh. ma ke ana Kauhiki
 " 141° 45' Km. 2.10 " "
 " 80° 30' " 9.70 " "
 Ak. 15° 45' " 3.25 " Kapiioko
 " 82° " 7.50 " Kauhiki
 " 77° 30' " 3.85 " Panierai, a kiki i
 kahi i hoomaka'i. He 3 6/10 Eka



2 KH. ma IINHA



2 KH. ma IINHA



4 KH. ma IINHA

Whaupaula

\$ 5.00

M. L. Lee
G. M. Robertson
J. Kekaulaheo
J. H. Smith

Honolulu November 5. 1853.

Koku 1179 Luahine,

Honolulu, Kona, Hawaii.

Ke aia o Luahine, ma Honaulau, Kona, Kona, Hawaii.

Chomaka ma ke kahi Komohana a e holo.

Kona 11°30' Kik. 2.70 Ek. ma ke aia Konoiki.

Ma. 68°40' " 13.70 " " " " "

" 21°30' Kona 2.70 " " " " "

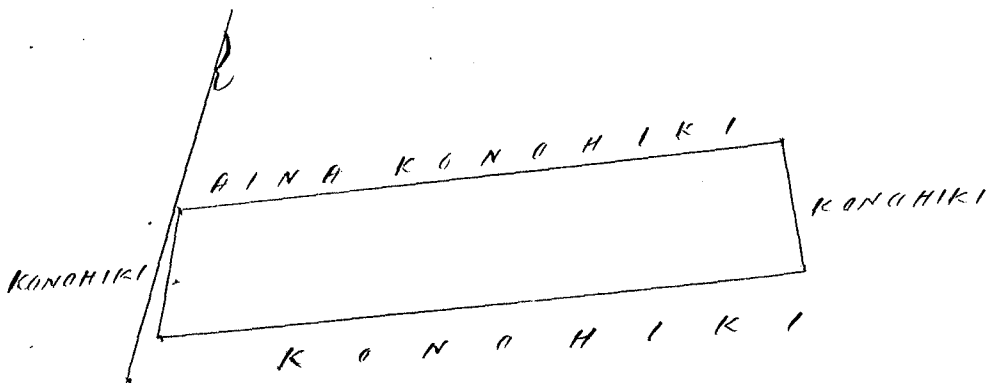
Kona 68°30' " 12.72 " " " " " a kahi i kahi i hoomaka.

Kona 3 1/2 Ek.

J. Fuller.

Kona Hawaii Mei 11. 1853.

Punaanaia



4 KH. ma IINHA

Ukupaunon

\$6.00

W. L. Lee
G. M. Robertson
J. Kekaulahao
J. H. Smith

Honolulu November 5, 1853.

Helu 2550 Waikuu.

Waialaeiki, ^{Waikiki} Kona, Oahu.

Ekolu Apuna ana ma Waialaeiki, ^{Waikiki} Kona, Mohupuni Oahu.
Apuna 1. 6 Loi Chomaka ana i ke ana ma ke kiki Kona, makai
o keia pili ana i ke Koele Keokea, a me ke Mahuka, a holo ma ke Mahuka,
Kona, 80° Kom. 3.65 Kaul. pili i ke Punahoa, Ak. 43°30' Kom. 0.50 Kaul. i ke
Koele o Kaula, Ak. 20° Hoik. 0.33 Kaul. hiki i ke Kahalelau, huli Ak. 77°30'
Hoik. 14.05 Kaul. i ke Koele Keokea, alaila huli a holo Kona, 5°30' Kom. 0.94
Kaul. hiki i kahi i hoomakau. Mabaila 31/100 Eka.

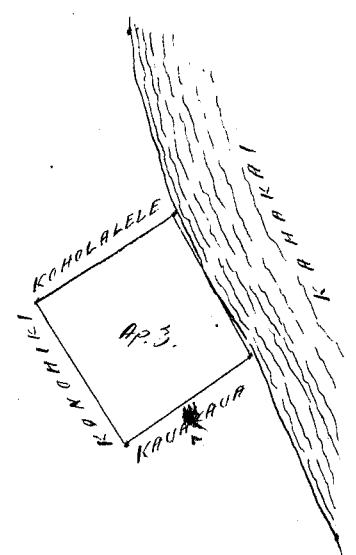
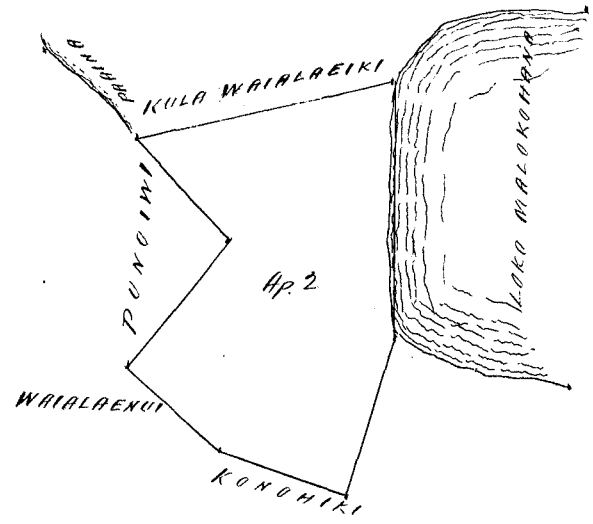
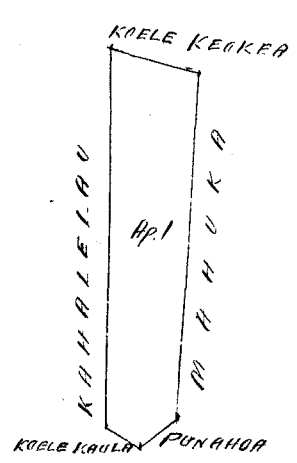
Apuna 2. 2 Loi Chomaka ana i ke ana ma ke kiki Kikina Iwa,
makai o keia pili ana i ke Loko Malohokana a me ke Kula o Waialaeiki,
ma ke Niw Kwailonai x a holo ma ke Kula o Waialaeiki, Ak. 25° Kom. 2.80
Kaul. i ke Kupuwi puaia, huli Kona, 33° Kom. 1.44 Kaul. Ak. 64° Kom. 1.70
Kaul. pili i Waialaenui, Kom. 29° Kom. 1.27 Kaul. i ke ke Konoiki, a holo
ma ke ke Konoiki, Kom. 5°30' Kom. 1.36 Kaul. huli Kona, 88° Hoik. 1.70 Kaul.
hiki i ke Loko Malohokana, a holo ma ke kae o ke Loko, Ak. 75° Hoik. 2.70 Kaul.
hiki i kahi i hoomakau. Mabaila 81/100 Eka.

Apuna 3. Kahakale, Chomaka ana i ke ana ma ke kiki Kona,
makai o keia pili i Kahakale, a me ke Kuleana o Kauahikaua, a holo ma
ke Kauahikaua, Ak. 48° Kom. 1.61 Kaul. i ke ke Konoiki ma ke Niw Kwailonai
x a holo ma ke ke Konoiki, Ak. 45° Hoik. 1.78 Kaul. i ke Kuleana o Koholalele,
Kona, 44° Hoik. 1.70 Kaul. hiki i Kahakale a ma Kahakale, Kona 47°30' Kom.
1.70 Kaul. hiki i kahi i hoomakau. Mabaila 29/100 Eka.

1.40

Honolulu, November 4, 1853.

J. W. Makalana
Maanana,



* OS. 2 Kaul. 1 INCH.

Ukupauloa \$3.00

W. L. Lee
G. M. Robertson
J. Kekaulaha
S. H. Smith

Honolulu November 16, 1853.

~~Hulu 5361. 5492.~~ ^{Kamaka} Nawaiki. Papaea. Maui.

Apana 1. Papale &c.

Chromaka ma ke kiki maika Kom. a e holo.

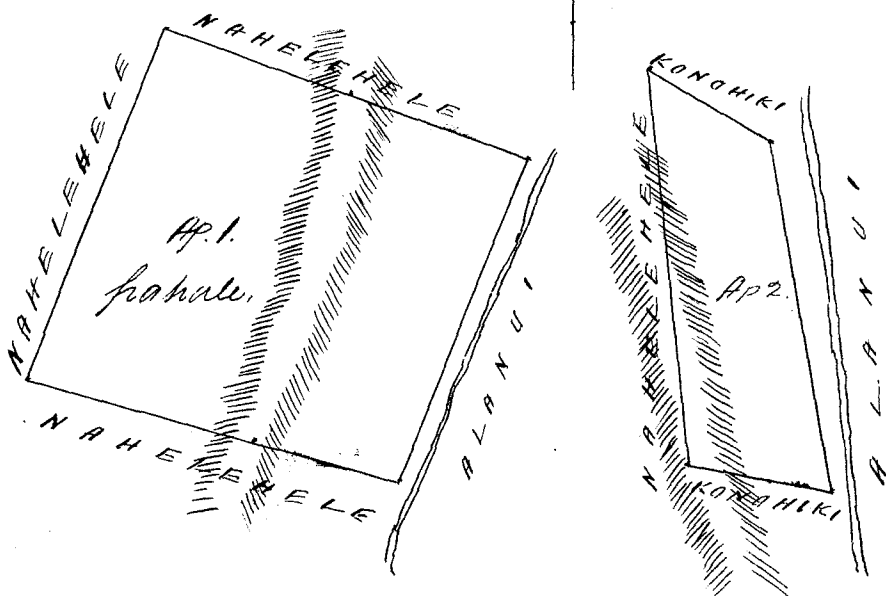
Ak.	20 ³ / ₄	Ki.	3.92	Kh.	ma ka	Nahelohelo
Ko.	68 ³ / ₄	Ki.	4.02	"	"	"
Ko.	21°	Ki.	3.66	"	"	Alanui.
Ak.	75°	Ki.	3.97	"	"	Nahelohelo. a kiki ma
kiki mua.			52/100	Eka.		

Apana 2. Kalo. Chromaka ma ke kiki maika Kiki. o Keia, kikoke i ke Ala, a e holo.

Ak.	75°	Ki.	1.51	Kh.	ma ka	Konohiki.
Ak.	3 ³ / ₄	Ki.	4.16	"	"	ka Nahelohelo
Ko.	59 ¹ / ₂	Ki.	1.52	"	"	ka Konohiki.
Ko.	7°	Ki.	3.76	"	"	ke Alanui. a kiki ma ke
kiki mua.			52/100	Eka.		

Augt. 18, 1853. (Copy by E. Bailey.) J. J. Gower
Maanaama.

(From Page 443. of this Book.)



2 KH. = 1 IN.

Ukupauloa \$5.00

W. L. Lee
G. M. Robertson
J. Kekaulaha

Honolulu December 1, 1853. S. H. Smith

Helu 4853² Kuleleaumoku

Wailua, Maui.

Apuna 1. Moos ma Keononahu, Wailua, Koolau, Maui.

E hoomaka ana ma ke kahi Akau a e holo ana

He	88°	Kei	758	paau me	Kamano
He	1/2	Ke	66	"	" Kekahuna
Ke	99°	Ke	230	"	" Kumulani
Ke	89°	Ke	335	"	"
Ke	55°	Ke	234	"	" Konohiki a hiki i ke kahi mwa, ³ / ₄ Eka

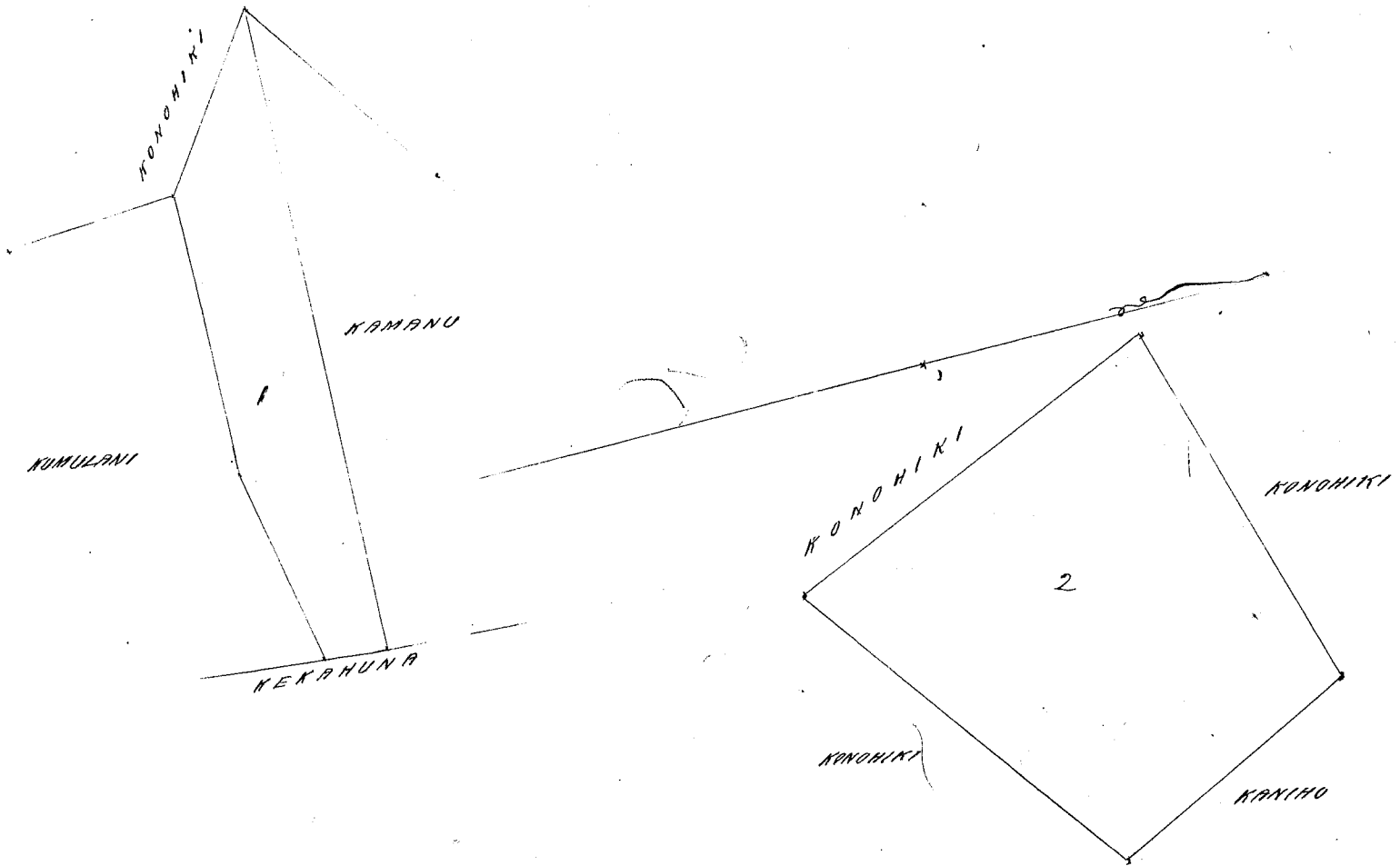
Apuna 2. Pahale. E hoomaka ana ma ke kahi Akau a e holo ana

He	26°	Kei	162	paau me	Kanika
He	53°	Ke	240	"	" Konohiki
Ke	24°	Ke	240	"	"
Ke	94°	Kei	230	"	"

a hiki i ke kahi mwa " 0. 465 Eka "

A. F. Turner
Surveyor

July 1853.



Okupauloa

\$5.00

W. L. Lee
G. M. Robertson
J. Kekaulaha
J. H. Smith

Honolulu Januari 16, 1854.

Hulu 5051 Kamanu

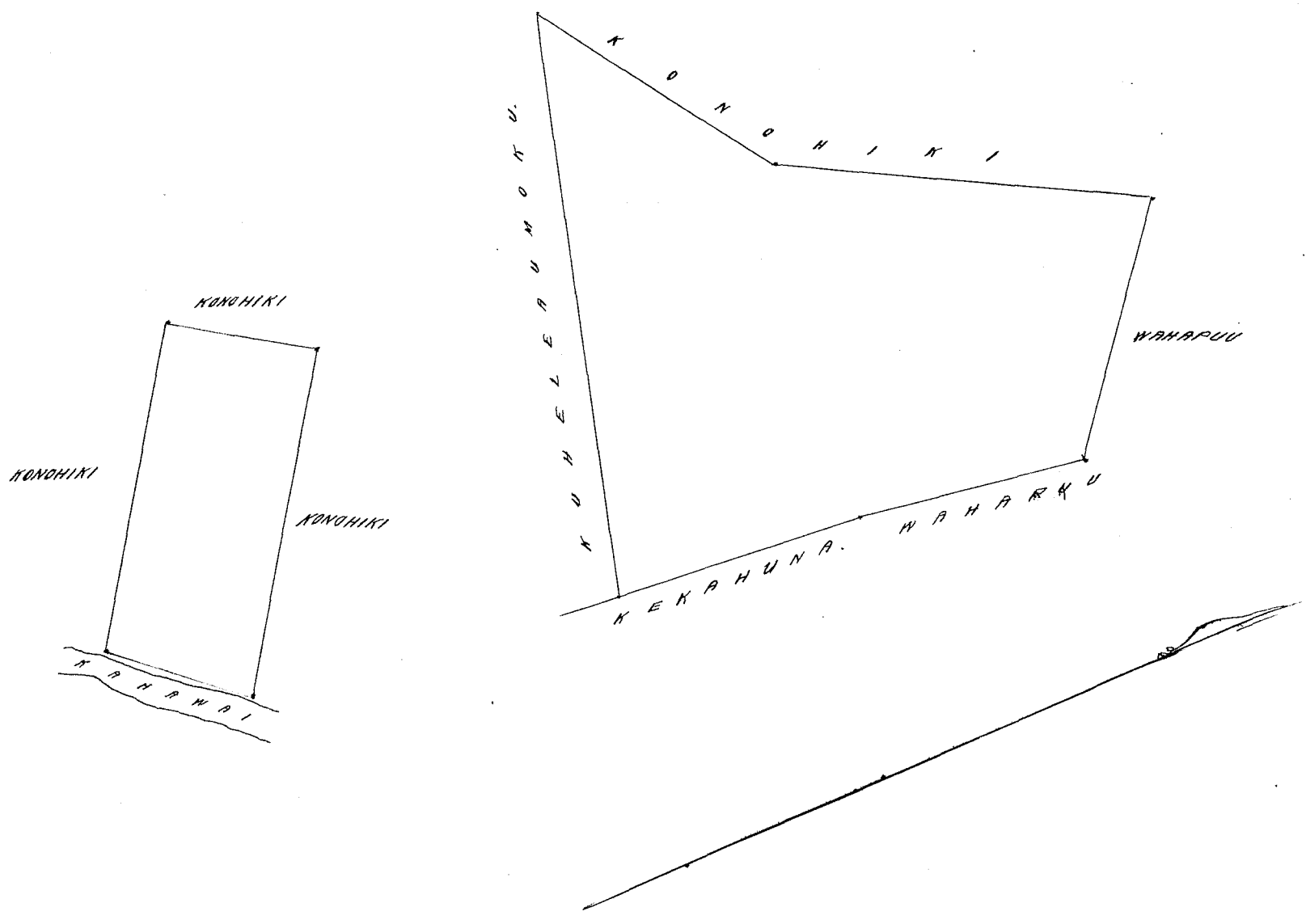
Wailua Koolau Maui.

Apana 1. Mōo ma Keononahu, Wailua, Koolau, Maui.
 E hoowaka ana ma kekahi Kōwhana, a e holo ana
 Ak 57° Kei 377 pūnaku me Kōwhiki
 Ak 28° Kei 490 " " " "
 Ke 52° Kei 355 " " Kāhāpū
 Ke 9½° Ke 300 " " " "
 Ke 6° Ke 160 " " Kēkahu
 Ak 88° Kei 758 " " Kūhewaunohu
 a hiki i kekahi mua. 2 ¼ Eka

Apana 2. 1 Lōi ma Paakamaka.
 E hoowaka ana ma kekahi Akau a e holo ana
 Ke 56° Kei 93 pūnaku me Kōwhiki
 Ke 40° Ke 40 " " Kāhāwai
 Ak 57° Ke 88 " " Kōwhiki
 Ak 32° Kei 40 " " " "
 a hiki i kekahi mua 0.036 Eka.

A. J. Turner
 Lūawāima

July 1853.



Ukupauloa \$5.00

M. L. Lee
 G. M. Robertson
 J. M. Kaulahao
 J. H. Smith

Honolulu January 16, 1854

Apana 1. Papale ma Mauka, Koolau, Maui.

E hoomaka ana ma ke kiki Kama, a e holo ana

Ak 52° Ko 178 prauku me Alanui Aupuni

Ak 47½ Ko 150 " " "

Ak 9° Kei 30 " " Konoiki

Ak 86° Kei 360 " " "

Kei 50° Kei 120 " " "

a hiki i ke kiki mua 0.63 Eka.

Apana 2. Mau ma Mauka. E hoomaka ma ke kiki Mau, a e holo ana

Kei 33° Kei 290 prauku me Kaiwikaola

Kei 63° Ko 130 " " Konoiki

Ak 43° Ko 210 " " "

Ak 38° Kei 179 " " Konoiki

a hiki i ke kiki mua 0.36 Eka.

Apana 3. I Iki ma Konoiki

E hoomaka ana ma ke kiki Mau, a e holo ana

Kei 40° Ko 121 prauku me Konoiki

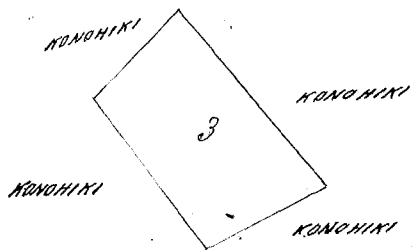

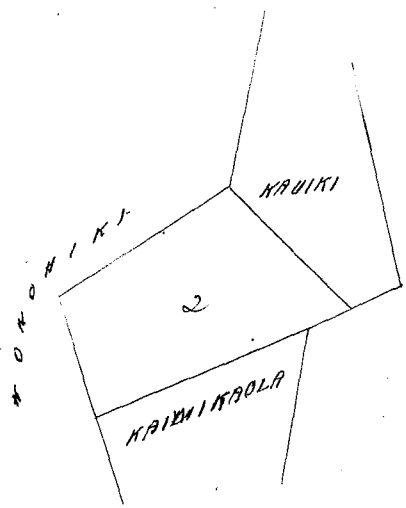
Kei 56° Kei 66 " " "

Ak 42° Kei 100 " " Kaiwikaola

Ak 37° Ko 70 " " Konoiki

a hiki i ke kiki mua 0.0715 Eka

A. F. Turner
Lunaannama



Mukupandow

14

W. L. Lee
G. M. Robertson
J. M. Kaulahao
J. H. Smith

Honolulu January 16, 1853.

615 Helu 6769 B Okule

Wailua, Koolau, Maui.

6 Poi Kalo ma Waieti Iki, Wailua, Koolau, Maui.

E hoomaka ana ma ke kiki Akau, a e holo ana

Heema 86 paauku me Konohiki

Heema 86° Hei 236 " " Keahi

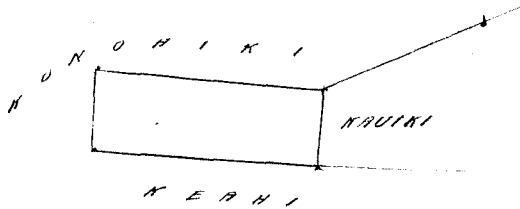
Akau 6° Hei 80 " " Kauhiki

Akau 85° Ko 239 " " Konohiki

a hiki i ke kiki mua 19/100 Eka

July 1853.

A. J. Turner
Lumamaana



Waiapaloa

1/4

W. L. Lee
G. M. Robertson
J. Kekaulaha
J. H. Smith

Honolulu January 16, 1854.

Helu 6778 Kapuhukaa

Wailua Koolau Maui

Apana 1. Apos ma Waietani, Wailua, Koolau, Maui.

E hoomaka ana ma ke kiki Heema, a e holo ana

Ak. 58° Ko. 50 paauku me Konohiki

Ak. 28° Hei. 400 " " " pali

Ak. 80° Hei 100 " " " "

Hee 32° Ko 467 " " Kahawai

a hiki i ke kiki mua. 0.37 Eka

Apana 2. 4 Poi ma Waielinui. E hoomaka ana ma ke kiki Heema, a e holo ana

Ak. 2° Hei 45 paauku me Kiowai

Ak. 85° Hei 22 " " " "

Ak. 9° Hei 49 " " " "

Ak. 80° Hei 22 " " " "

Hee 12° Hei 29 " " " "

Ak. 85° Hei 62 " " " "

Hee 2° Hei 45 " " Nawi

Hee 74° Ko 130 " " " "

a hiki i ke kiki mua 0.0675 Eka.

Apana 3. 2 Poi ma Waielinui. E hoomaka ana ma ke kiki Heema, a e holo ana

Konohana 122 paauku me Kamakaola

Ak. 16 1/2 Ko. 35 paute me Kamakoolo Konohiki
 Ak. 85° Kei 124 " " Kiowai
 Kei 4° Kei 42 " " Konohiki
 a hiki i ke kahi mua. 0. 04676 Eka

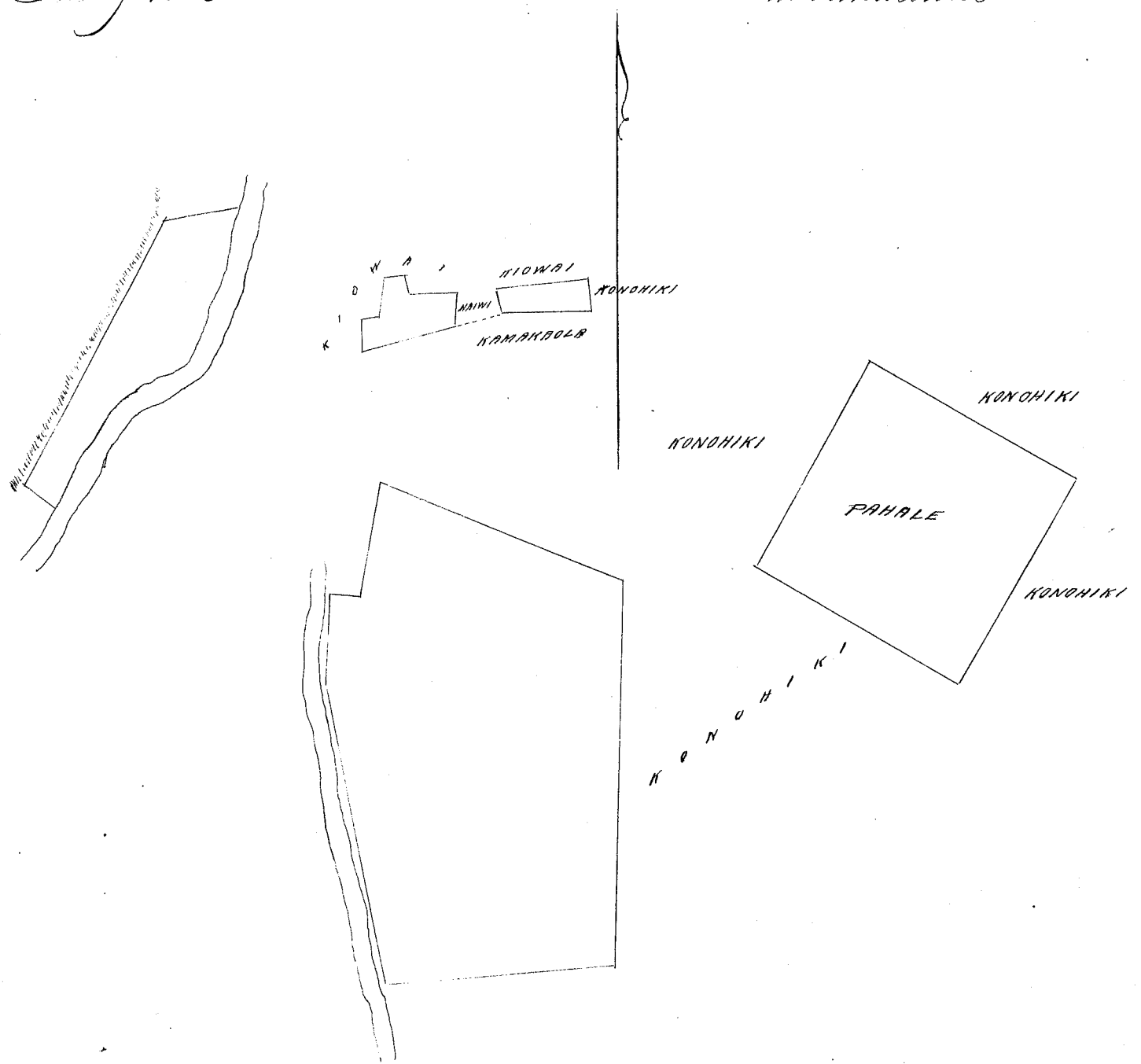
Apana 4. 5 Loi. E hoomaka ana ma ke kahi Kema, a e holo ana
 Akaw 11° Ko. 206 paute me Kahawai
 Ak. 2° Kei 61 " " Konohiki
 Kei 86° Kei 21 " " Kahahaie
 Ak. 9° Kei 78 " " " "
 Kei 69° Kei 175 " " Konohiki
 Kei 1° Ko 254 " " "
 Kei 86° Kei 254 " " "
 a hiki i ke kahi mua 0. 53/100 Eka

Apana 5. Pahale ma Pukalawa. E hoomaka ana ma ke kahi
 Akaw, a e holo ana
 Kei 60° Kei 158 paute me Konohiki
 Kei 30° Ko 158 " " "
 Ak. 60° Ko 158 " " "
 Ak. 30° Kei 158 " " "
 a hiki i ke kahi mua 1/4 Eka

July 1853

A. F. Turner
Limaana waiwa

0.37
 53
 25
 1.75
 0.37
 0.4676
 53
 25000
 1.26726



Ukupaau loa

Honolulu January 16, 1854

W. L. Lee
 G. M. Robertson
 J. M. Kaulahao
 S. H. Smith

Mau kuleana ma Waialua, Molokai.
Apana 1. E hoomaka ana ma ke kahi Komohana Kema manae o keia
aina a e holo ana

Ak 44 3/4 Kom 6 1/2 paunuu ma ke Kahawai
Ak 41 1/4 Kei 8 Kaul. " ko Naai
Kei 39° Kei 1 " 70 paunuu ma ke Pali
Kei 48° Kom 7 " 84 " " ko Nahuina
a hiki i kahi i hoomaka ia. Ma ia Apana 1088 Anana

Apana 2. E hoomaka ana ma ke kahi Kema o ia aina, a e holo ana

Ak 21° Kom. 2 Kaul. 83 paunuu ma ke Kahawai
Ak 12 1/2 Kom 2 " 16 " " "
Ak 18° Kei 2 " 75 " " "
Kei 20° Kei 6 " 70 " " Pali
Kei 58° Kom 1 " 90 " " Kahukahuka
a hiki i kahi i hoomaka ia. Ma ia Apana, 1 Eka 762 Anana.

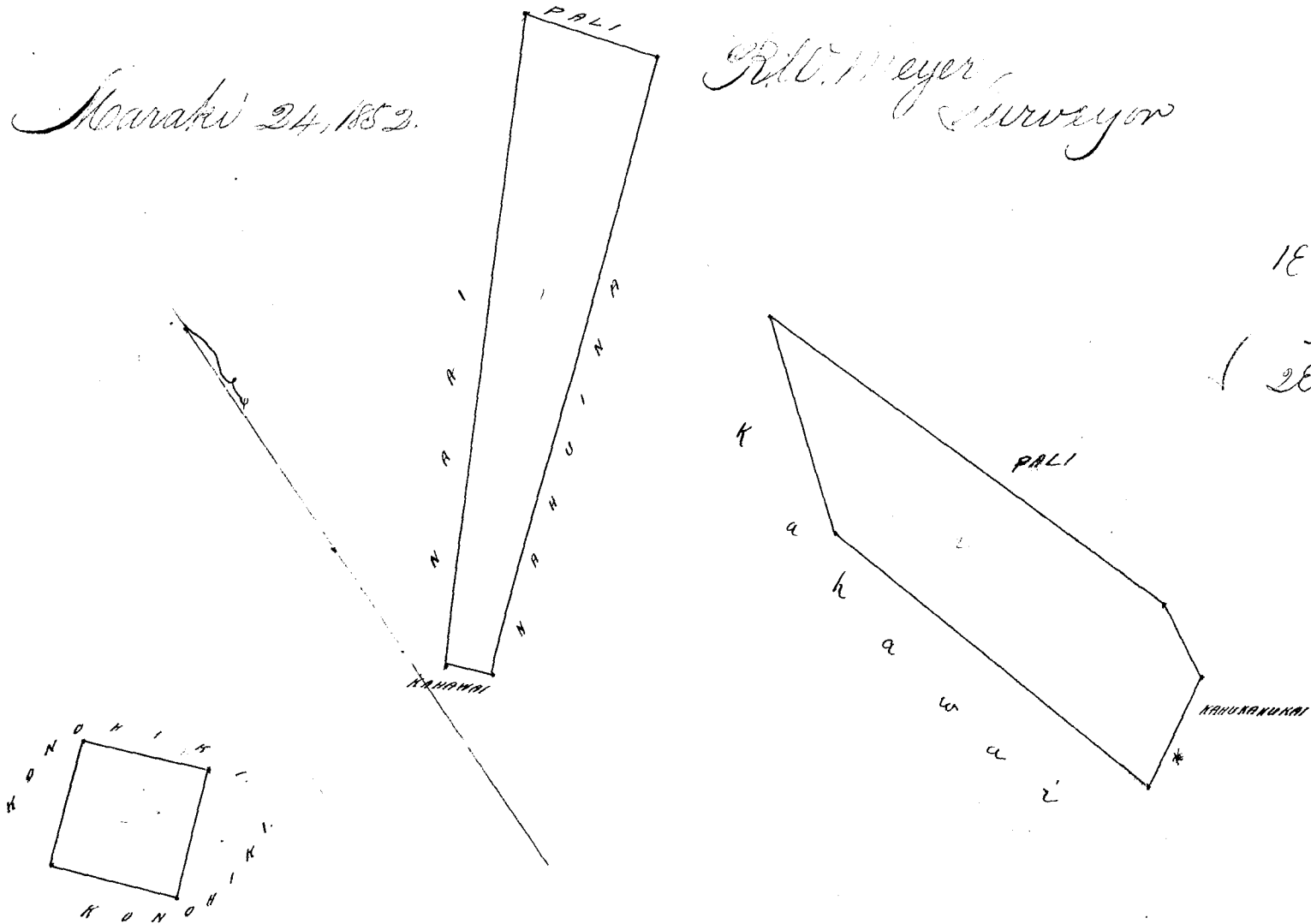
Apana 3. Puhale. E hoomaka ana ma ke kahi Kema o ia aina, a e holo
ana

Ak 42° Kom 1 Kaul 58 paunuu ma ke Komohiki
Ak 48° Kei 1 " 58 " " "
Kei 42° Kei 1 " 58 " " "
Kei 48° Kom 1 " 58 " " "
a hiki i kahi i hoomaka ia. Ma ia Apana 1/4 Eka

Maaraki 24, 1852.

R. W. Meyer
Surveyor

1088
 1E 762
 303
 2153
 (2E. 943



Pukupauloa

5-

W. L. Lee
G. M. Robertson
J. K. Kaulahao
J. H. Smith

Honolulu January 17, 1854.

Kelu 5036^B Waiauia Waialua Moelokai

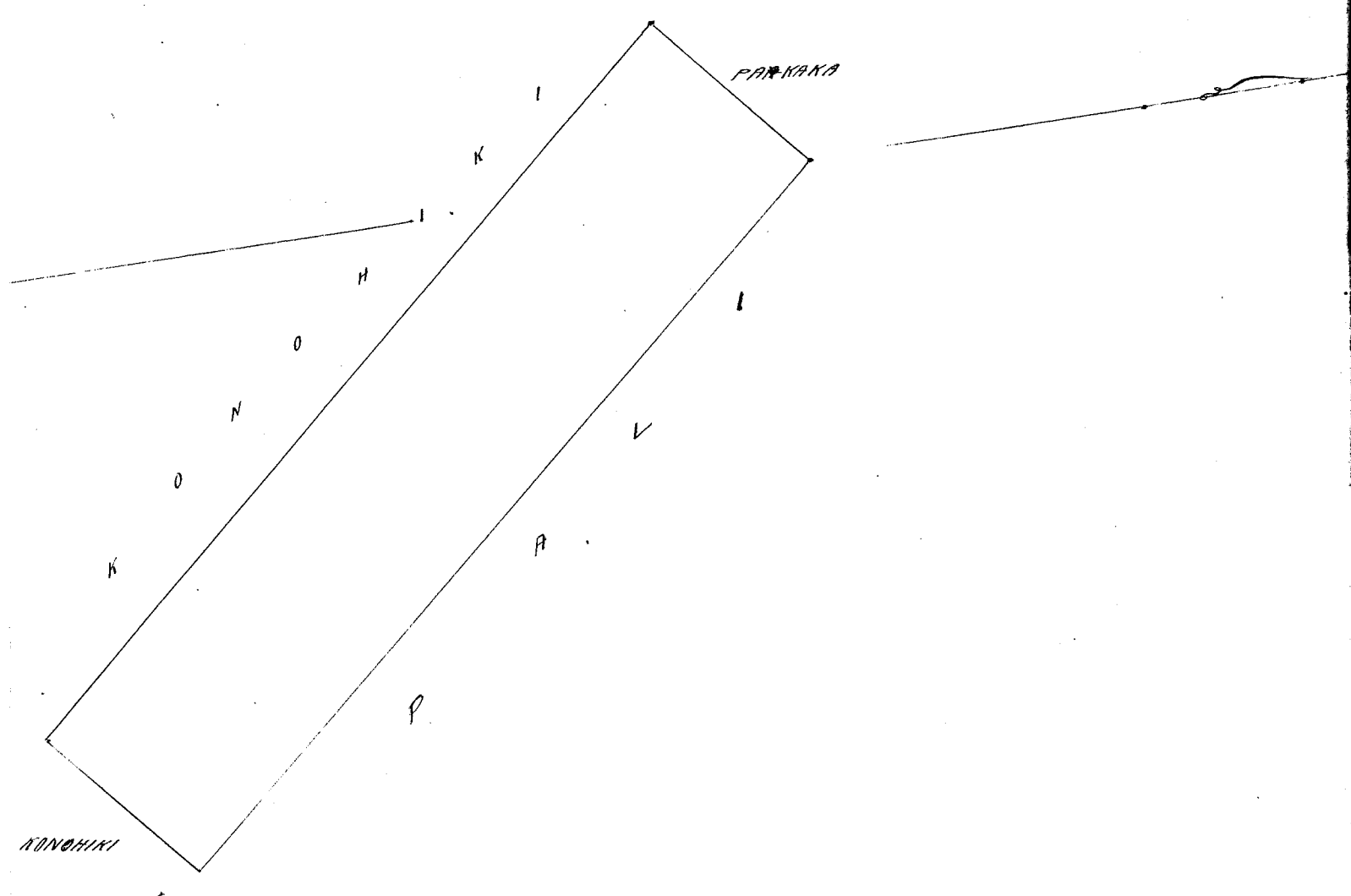
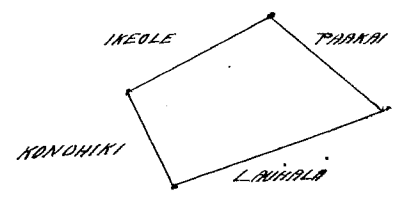
Mau kulenna ma Waialua, Ili Papa Moelokai
 Apana 1. E hoomaka ana ma ke kiki Heikina Heema oia Looi
 a e holo ana He 72 1/2 Kom 1 Kaul. 7 paauka ma ke Konoehiki
 He 18 1/2 Kom 1 " 71 " " Ikeole
 He 49 1/2 Hei 1 " 55 " " Paakai
 He 9 Hei 2 " 35 " " Lauhala
 a hiki i kahi i hoomaka ia, Ma ia Apana 279 Anana

Apana 2. E hoomaka ana ma ke kiki Heikina Heema ma ke oia aia
 a e holo ana He 40 Kom 11 Kaul. 71 paauka ma ke Konoehiki
 He 50 Kom 2 " 50 " " "
 He 40 Hei 11 " 71 " " Pali
 He 50 Hei 2 " 50 " " Paakaa
 a hiki i kahi i hoomaka ia, Ma ia Apana ~~279~~ Anana
 2 Eka 1122 Anana

Maraki 23, 1852.

RW Meyer Surveyor

279
 2 - 1122
 1401
 1200
 3E 19 ✓



Nikuvaava #6.

W. L. Lee
 G. M. Robertson
 J. M. Kaulahoo
 M. Smith

Honolulu January 17, 1854

Apana 1. He Kabuabale ma Pukaiki, Honouliuli, Molokai.

E hoomaka ma kekahi Heikina, e hele ana Heema 19° Kom. i 1.17 kh. ma ka palena Hale Kutolika. Malaila aku Akau 73° Kom. i 1.73 kh. ma ka palena no Hopukani. Malaila aku He. 19° Heik. i 1.17 kh. ma ka palena. Malaila aku Heema 73° Heik. i 1.73 kh. ma ka palena i ka hoomaka ana, He 2 kh. huinaha.

Apana 2. He Helu ma Pukaiki, Honouliuli, Molokai

E hoomaka ma kekahi Komohana maluna o ka pali, e hele ana Heema 13° Heik. i 5.60 kh. ma ka pali o Honohani, Malaila aku Heema 80° Heik. 6.35 kh. ma ka pali. Malaila aku Akau 18 1/2° Heik. i 8.76 kh. ma ka pali. Malaila aku Heema 80° Kom. i 10.30 kh. maluna o ka pali a i ka hoomaka ana, He 5 64/100 m Eka.

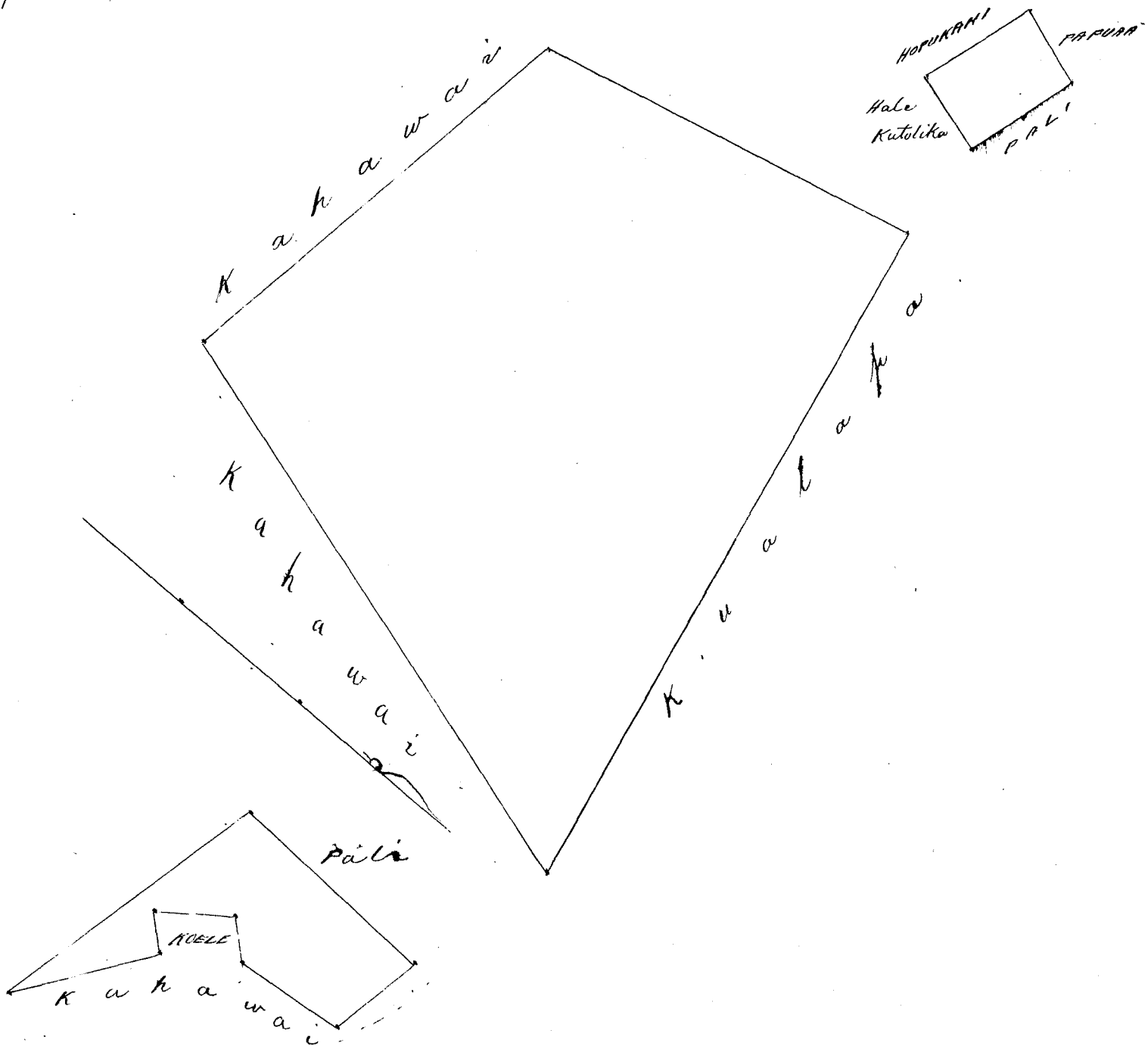
R.P. 6030

Apana 3. He mookale ma Pukaiki, Honouliuli, Molokai.

E hoomaka ma kekahi Komohana, e hele ana Akau 4° Heik. i 3.10 kh. ma ka pali. Malaila aku Heema 77° Heik. i 1.40 kh. ma ka pali. Malaila aku Heema 2° Heik. i 1.60 kh. ma ka pali. Malaila aku Heema 40° Kom. i 0.60 kh. ma ka pali. Malaila aku Heema 32° Heik. i 1.12 kh. ma ka pali. Malaila aku Akau 42° Heik. i 0.57 kh. Malaila aku Heema 54° Heik. i 2.23 kh. ma ka pali. Malaila aku Akau 76° Kom. i 4.20 kh. a ka hoomaka ana, He 6 49/100 Eka

A Bishop
Molokai

5.64
65
6.29
20
6.49



W. L. Lee
G. M. Robertson

J. Kekaulaha

J. H. Smith

Honolulu January 17, 1854

Kele 4525 Opunui

Honoulimalo, Molokai

Apana 1. He kula ma Heo, Honoulimalo, Molokai. E hoomaka ma kekahi Kema e hele ana Aka 38° Heik. i 3,90 kē. ma ka palena no Mahe, Malaila aku Aka 35° Kom. i 4,80 kē. ma kahawai. Malaila aku Kema 84° Kom. i 5,00 kē. ma ka palena no Kaleo. Malaila aku Kema 40° Heik. i 8,30 kē. ma Honouliwai a ka hoomaka ana. He 2 ⁶²/₁₀₀ Eka.

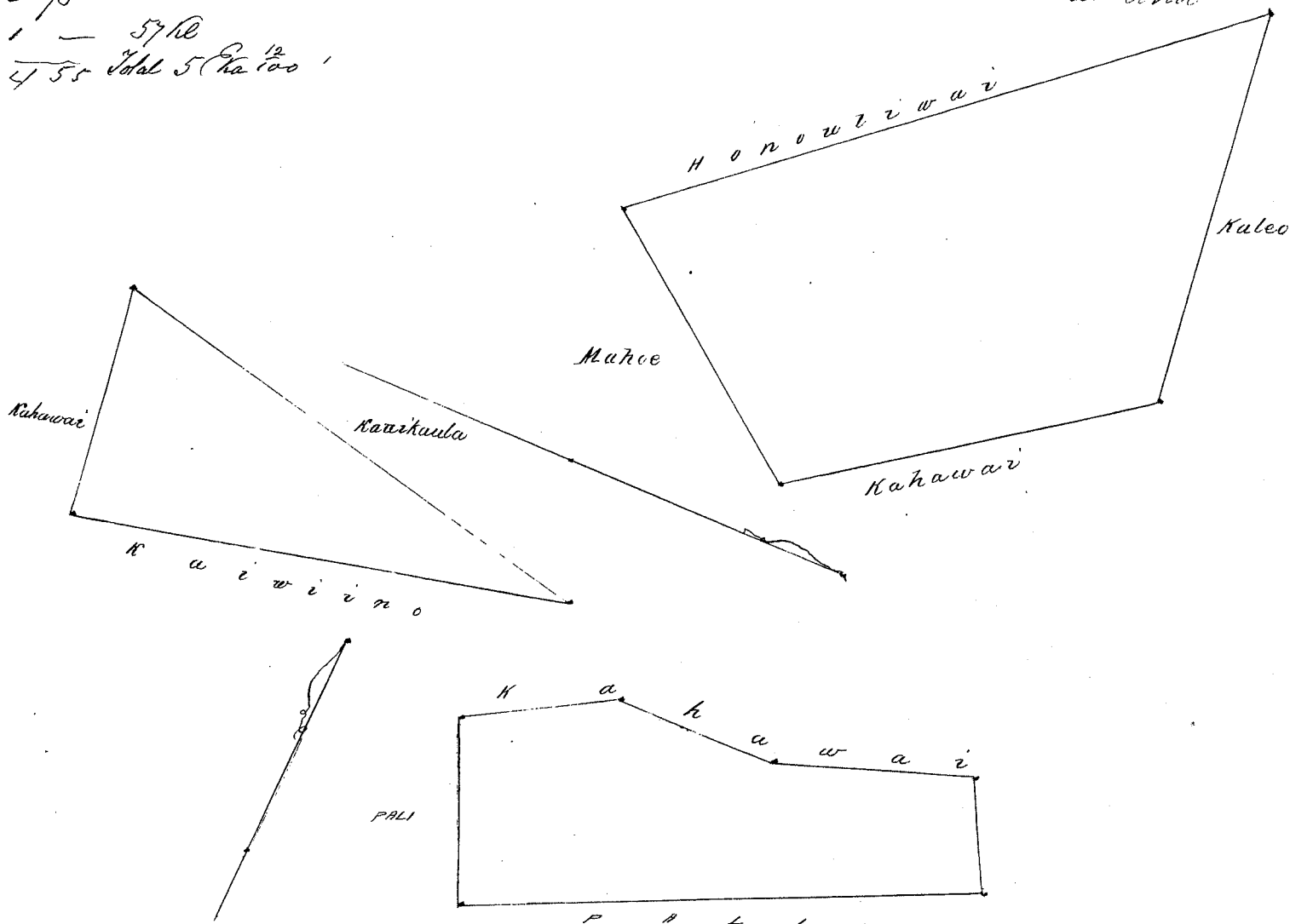
Apana 2. He kula ma Kuuuohia. E hoomaka ma kekahi Aka, e hele ana Kema 13° Kom. i 6,70 kē. ma ka palena no Kauikeala. Malaila aku Aka 83° Heik. i 2,85 kē. ma kahawai. Malaila aku Aka 13° Kom. i 6,30 kē. ma ka Kuuuino a ka hoomaka ana, He 0 ⁹³/₁₀₀ Eka.

Apana 3. He moraiwa ma Heo. E hoomaka ma kekahi Kema, e hele ana Aka 25° Kom. i 2,25 kē. ma ka pali. Malaila aku Aka 60° Heik. i 2,02 kē. ma kahawai. Malaila aku Aka 67 ¹/₂° Heik. i 2,44 kē. ma kahawai. Malaila aku Kema 30° Heik. i 1,43 kē. Malaila aku Kema 63° Kom. i 6,50 kē. ma ka pali a ka hoomaka ana. He 1 ⁵⁷/₁₀₀ kē. muinaha

Hei pua loa 5 Eka me ¹²/₁₀₀ Eka Eka.

A. Bishop
Ma ana

- 1 2.62 E
 - 2 - 98
 - 3 1 - 57 1/100
- 47 55 Total 5 Eka ¹²/₁₀₀



W. L. Lee
G. M. Robertson
J. Kekaulaha
J. H. Smith

Honolulu January 17, 1854.

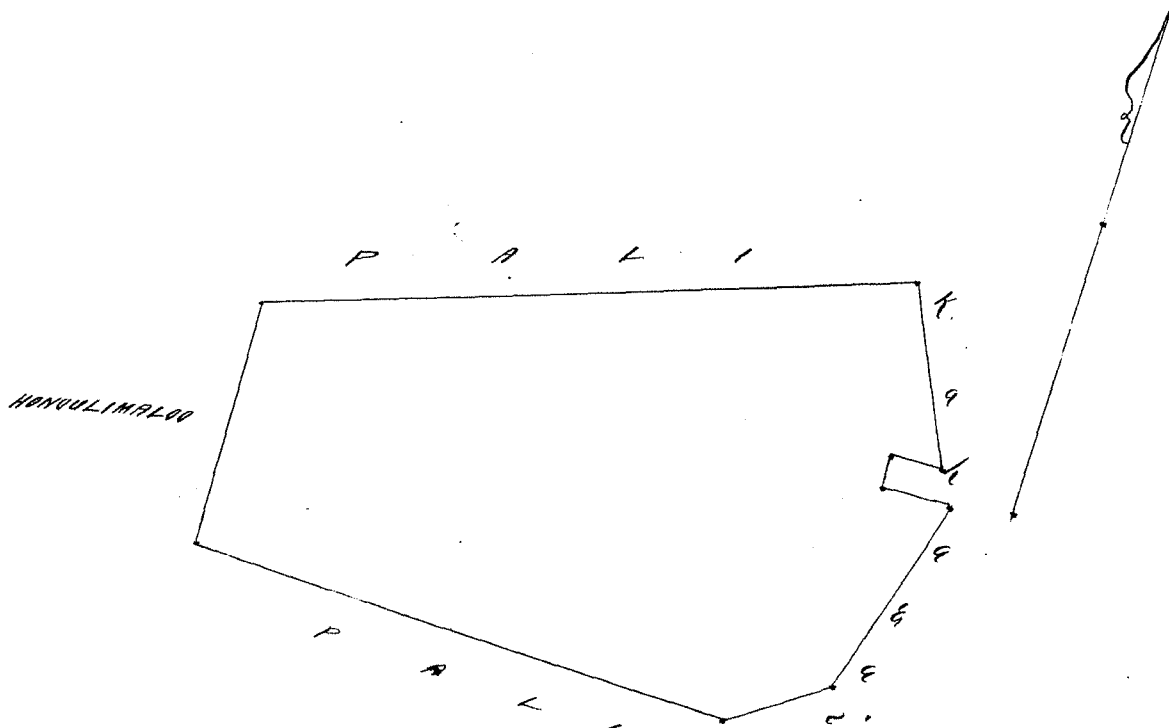
Hele 1743 Kanekohewe

Honoulimalo Molokai.

Moraina Aunahu 1, Honoulimalo Molokai

E hoomaka ma ke kahi Komohana Akau, e hele ana Akau 70° Hele i 6, 90 kh. ma ka pali. Malaila aku Helema 26° Hele i 2, 00 kh. ma kahawai. Malaila aku Helema 86° Kom. i 0, 55 kh. ma ke koele. Malaila aku Helema 3° Hele i 0, 30 kh. Malaila aku Akau 82° Hele i 0, 77 kh. ma ke koele. Malaila aku Helema 15° Kom. i 2, 42 kh. ma kahawai. Malaila aku Helema 53° Kom. i 2, 1/2 kh. Malaila aku Komohana i 5, 90 kh. ma ke Honohiki. Malaila aku Akau 3° Kom. i 2, 62 kh. ma Honouliwai a ka hoomaka ana, He 2 7/100 Eka.

A. Bishop
Mea Ana



Ukupaaloa

75.

- W. L. Lee
- G. M. Robertson
- J. Kekaulaha
- J. H. Smith

Honolulu January 17, 1854.

Hele 4949 Kaleo

Honoulimalo Molokai.

Apana 1. He kula ma Keunakapapa, Honoulimalo, Molokai.

E hoomaka ma ke kahi Komohana Helema, e hele ana Akau 84° Hele i 2, 80 kh. ma ka pali ma Opunui. Malaila aku Akau 5° Kom. i 4, 90 kh. ma kahawai. Malaila aku Akau 31° Kom. i 6, 40 kh. ma kahawai. Malaila aku Helema 64° Kom. i 1, 20 kh. ma ke Kaikunakole. Malaila aku Helema 8° Hele i 9, 30 kh. ma ka pali ma Honouliwai a ka hoomaka ana. He 2 3/100 ma Eka.

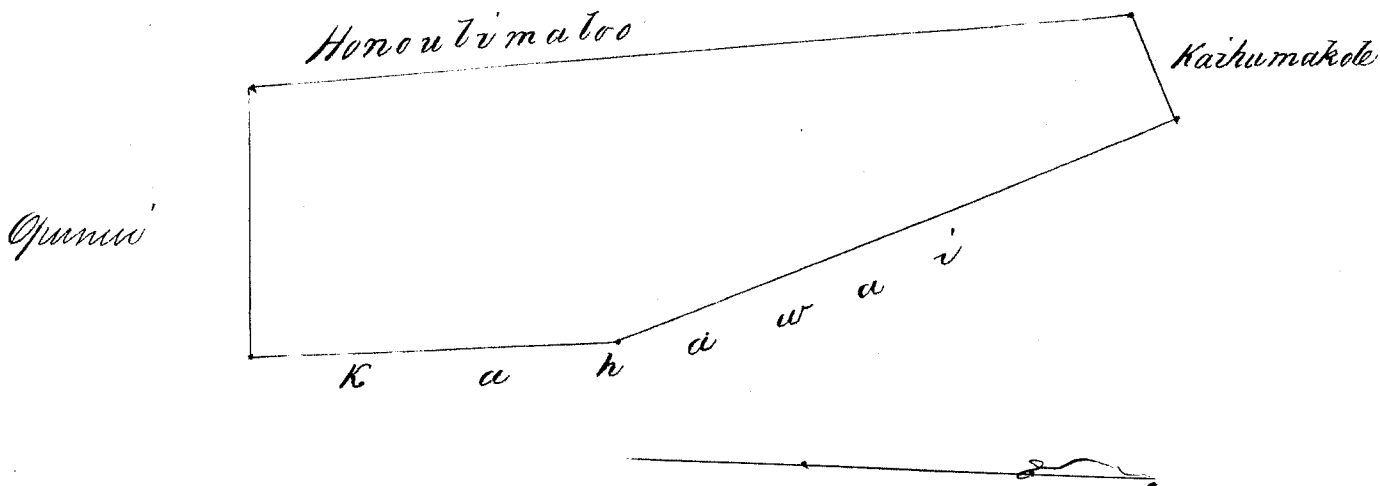
Apana 2. Eka Loi ma Kaluaopu. E hoomaka ma ke kahi Komohana, e hele ana Akau 3 1/2 Hele i 0, 50 kh. Malaila aku Helema 51° Hele i 1, 10 kh. ma kahawai. Malaila aku Helema 3 1/2 Komohana. 0, 50 kh. Malaila aku Akau 51° Kom. i 1, 10 kh. ma ka pali a ka hoomaka ana 0 22/100 kh. huimaha

Apana 3. 6 Loi ma Kaluaopu. E hoomaka ma ke kahi Komohana Helema e hele ana Akau 30° Kom. i 2, 56 kh. ma ka pali. Malaila aku Helema 77° Hele i 2, 00 kh. ma kahawai. Malaila aku Helema 43° Hele i 1, 32 kh. ma

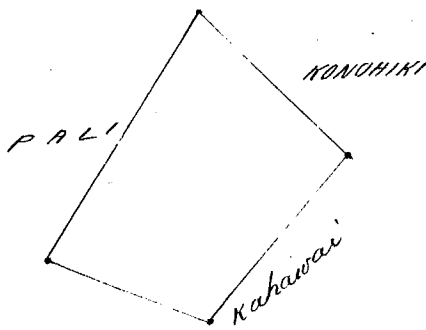
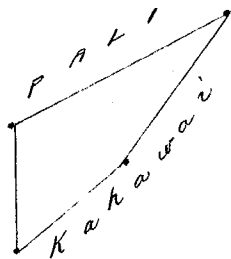
kahawai. Malaila aku Heema 87° Kom. i 1.36 kh. ma ka pali a ka hoomaka ana
 ana 1 ⁹⁵/₁₀₀ Kh. huinaha

Apana 4. He moraina ma Kaluaoofu. E hoomaka ma ke kiki Komo-
 hana i kele ana Akaw 40° Kik. i 2.18 kh. ma ke Konoiki. Malaila aku Heema
 52° Kik. i 2.25 kh. ma kahawai. Malaila aku Heema 17° Kom. i 1.80 kh.
 Malaila aku Akaw 61° Kom. i 3.08 kh. ma ka pali a kiki i ka hoomaka ana.
 He 4 ³⁵/₁₀₀ Kh. huinaha; - Paho

2 na Eka
 Eua
 A. Bishop
 Mea ana



2.36
 22
 1.95
 4.53 4.33K
 40
 4.93E



Ukupaaloa

\$5.00

W. L. Lee
 G. M. Robertson
 J. Kaulahao
 J. H. Smith

Honolulu January 17, 1854

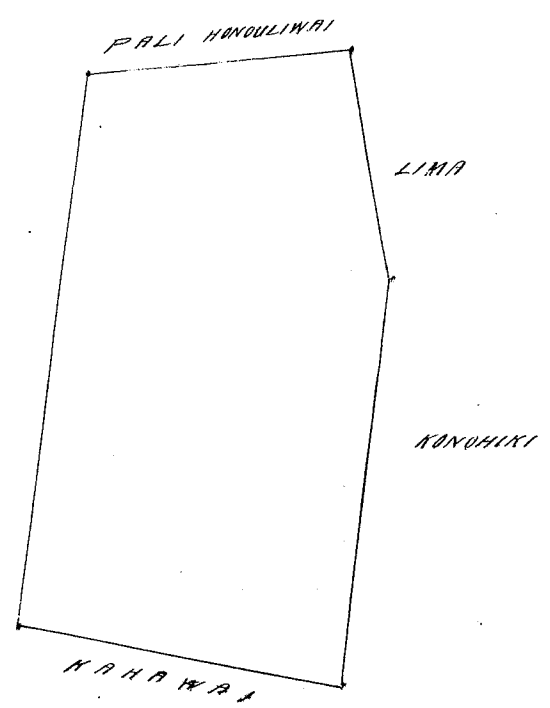
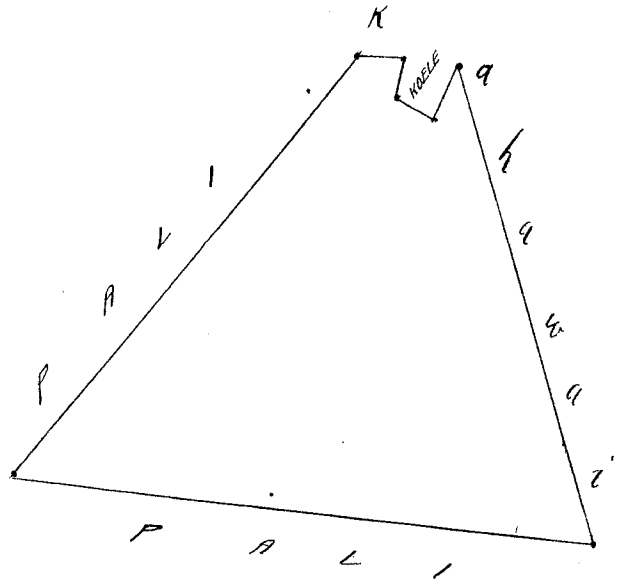
Feb 173¹³ Kahui

Honouliuli, Molokai

Apana 1. Mookalo ma Mookapalapa, Honouliuli, Molokai.
 E hoomaka ma ke kiki Kema ma ke pali, i hele ana Aka 52°
 Kom. i 5, 80 kch. ma ke pali. Malaila aku Aka 0.50 kch. ma kahawai. Malaila
 aku Kema 84° Heik. i 0.40 kch. i 0.40 kch. ma ke koele. Malaila aku Aka 27° Heik.
 i 0.40 kch. Malaila aku Aka 67° Kom. i 0.57 kch. ma ke koele. Malaila aku Aka
 71° Heik. i 5.30 kch. ma kahawai. Malaila aku Kema 5° Kom. i 6, 20 kch. a hiki i
 ke hoomaka ana. He 173/100 Eka.

Apana 2. He Kula ma Konohi, Honouliuli.
 E hoomaka ma ke kiki Konohuna e hele ana Aka 76° Heik. i 2, 43
 kch. ma ke palena no Lima. Malaila aku Kema 87° Heik. i 4, 36 kch. ma ke palena
 o Konohiki. Malaila aku Kema 8 1/2 Kom. i 3, 50 kch. ma kahawai. Malaila aku
 Aka 84 1/2 Kom. i 5, 80 kch. Malaila aku Aka 8° Kom. i 2, 70 kch. ma Honouliuli
 a ke hoomaka ana. He 2 Eka — Paulow } 3 73/100 Eka.

A. Bishop
Moa ana



Handwritten scribbles and signatures at the bottom left.

Ukupauloa

W. L. Lee
 G. M. Robertson
 J. Kekaulahao
 J. H. Smith

Honolulu January 17, 1854

Helu 163^B Kuli

Honouliwai, Molokai

H. Smith 20/10/53

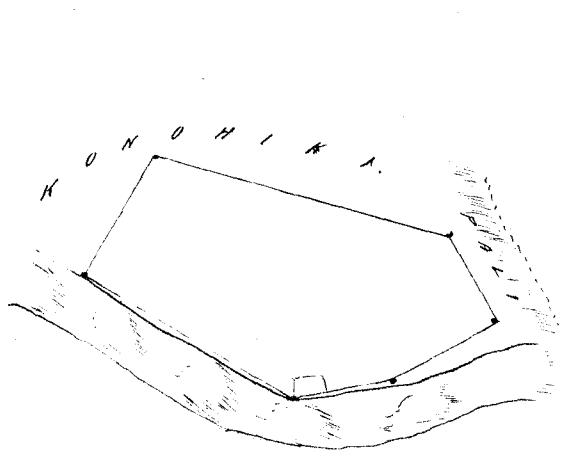
Makoko o ka Ili o Kaula, Honouliwai, Molokai.
E hoomaka ana ma ke kahi Kema Konoehana ma
ke Kahawai, a e holo ana

Hee	59°	Hei	2	52/100	Kaul. e pili ana i ke Kahawai
A	79°	Hei	1	—	" " "
A	62° 15'	Hei	1	28/100	" " "
A	27° 45'	Ko	1	—	" " ka pali
A	74°	Ko	3	26/100	" " "
Hee	31°	Ko	1	59/100	" " ke Aupuni

hiki i kahi i hoomaka ai. E pili ana 721 Anawa

Loi Konoehiki 5 Perka

J. H. Pease
Surveyor



2 In. 4 Kaul.

Akupua loa

J. H. Pease
W. L. Lee
G. M. Robertson
J. K. Kaula
J. H. Smith

Honolulu January 17, 1854

Helu 8589 Kamakaokai

Tolapola Molokai

Makoko o ka Ahupuaa o Tolapola, Molokai.
Aina Kula. E hoomaka ana ma ke kahi ma kahi papohaku
ma ke kahi Kema Hikina o keia aina

Hee	20°	Ko	55	55/100	Kaul. e pili ana i ka papohaku me Kula. Konoehiki
Hee	80°	Ko	2	70/100	" " " "
A	80°	Ko	70	70/100	" " " "
Hee	88°	Ko	2	—	" " " "
A	30°	Ko	7	—	" " " "
A	68°	Ko	80	80/100	" " " "
Hee	30°	Ko	1	20/100	" " " "
Hee	65°	Ko	7	—	" " " "
Hee	82°	Ko	4	—	" " " "
A	15°	Ko	6	50/100	" " " "
A	7°	Ko	5	7/100	" " " "
A	59°	Hi	5	40/100	" " " "
A	53°	Ko	7	—	" " " "
A	13°	Ko	1	—	" " " "

625

A 25° Kei 1. — Kaul. e pili ana ika papohaku me Kula o Honolulu

A 61° Kei 4 ⁵⁰/₁₀₀ " " " " "

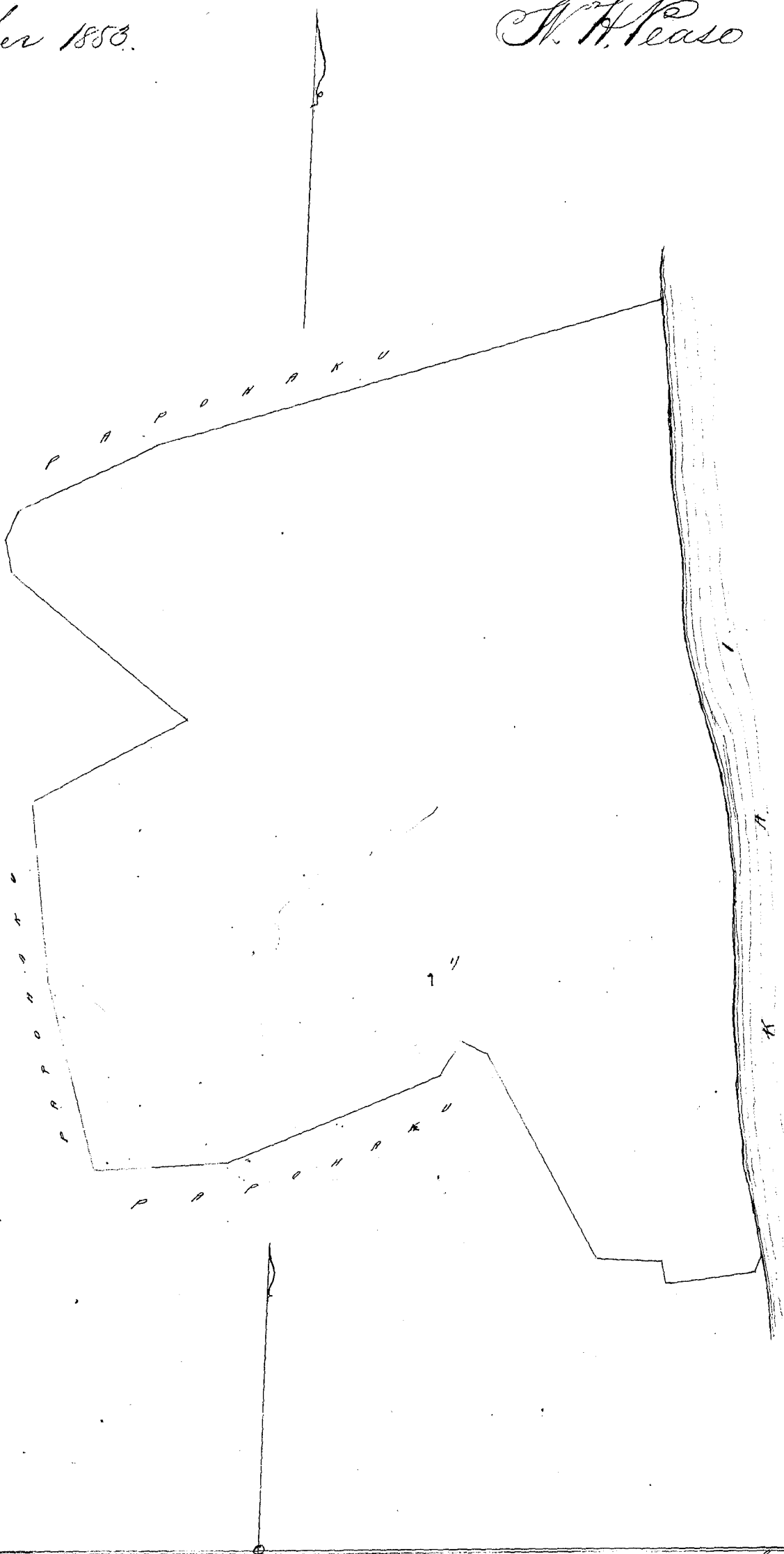
A 71° Kei 16 ²⁰/₁₀₀ " " " " "

ahiki i kehi i hoomaka ai, ke Kai ka palenwa

E ili ana 45 Eka 2 Ruda

October 1853.

W. H. Pease



Ukupanaloa

#10.c

W. L. Lee

G. M. Robertson

A. Kukunahao

J. H. Smith

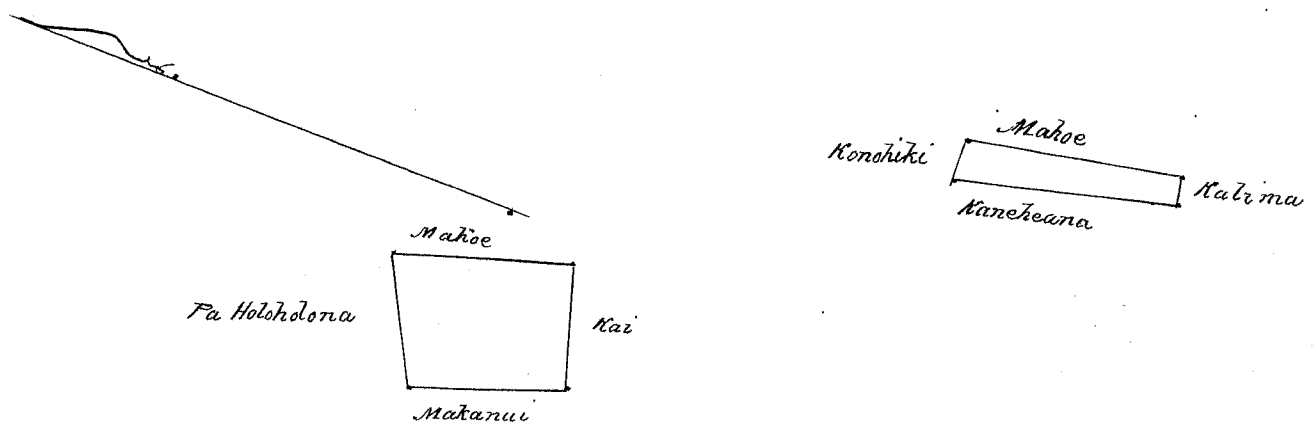
Honolulu January 17, 1854

Apana 1. Kalo ma ka ili, Kaipukua, Kumuuli, Molokai.
 E hoomaka ana ma ke kiki Heikina Heema oia aia, a e holo ana
 Heema 78 3/4 Kom — 30 pautu ma ka Kalima
 Akaw 14 1/2 Kom 2 Kaul. 36 " " Kaneheana
 Akaw 88 3/4 Hei — 42 " " Konohiki
 Heema 11 1/4 Hei 2 " 31 " " Mahoe
 a hiki i kahi i hoomakaia. Ma ia Apana 101 1/2 Anana

Apana 2. Pahale. E hoomaka ana ma ke kiki Heikina Akaw oia aia, a
 e holo ana Heema 17 1/4 Hei 1 Kaul. 89 pautu ma ka Mahoe
 Heema 72 Kom 1. " 28 1/2 " " Kai
 Akaw 19 1/4 Kom 1 " 65 " " Makani
 Akaw 62 1/4 Hei 1 " 33 " " Fa Holoholona
 a hiki i kahi i hoomakaia. Ma ia Apana 285 1/4 Anana

5 January 1852.

R. W. Meyer
Surveyor



W. L. Lee

G. M. Robertson
 S. M. Kaulahao
 J. H. Smith

Honolulu January 17, 1854

Apana 1. Kalo ma ka ili Kohala Kumuuli, Molokai.
 E hoomaka ana ma ke kiki Akaw oia loa e holo ana
 Hei 65 Kom — 43 pautu ma ka Kahawai
 Hei 4 Kom 1 Kaul. 36 " " " "
 Hei 86 1/2 Hei — 37 " " Kaneheana
 Hei 14 1/4 Hei 2 " 15 1/2 " " " "
 Hei 82 1/2 Hei — 66 " " Konohiki
 Kom 12 Kom 1 " 16 " " Kaneheana
 Kom 18 Kom 2 " 52 " " " "
 a hiki i kahi i hoomakaia. Ma ia Apana 294 Anana

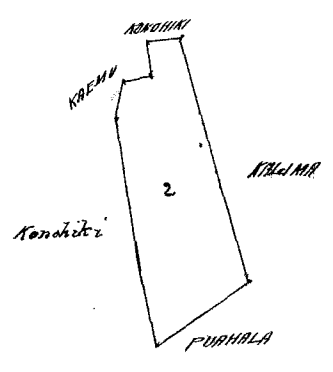
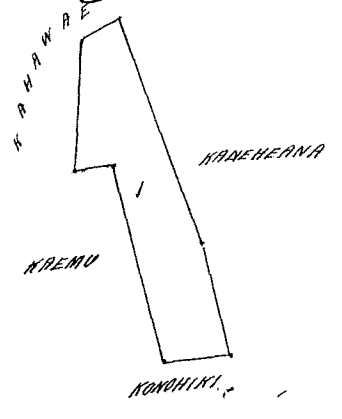
627 Apama 2. Kalo. E hoomaka ana ma ke kahi (Kaikina Keau
 oia loa, a e holo ana
 alaila Hee 74° Hei 2 Kaul 65 puka ma ke Kahema
 " Hee 56 1/2 Kom 1 " 20 " " Puhala
 " Hee 8° Kom 2 " 42 " " Konohiki
 " Hee 12° Hei " 37 " " Kaemu
 " Hee 81 1/2 Hei " 30 " " "
 " Hee 5 1/2 Kom " 35 1/2 " " Konohiki
 " Hee 85 1/2 Hei " 31 " " "
 a hiki i kahi i hoomaka ia, Ma ia Apama 232 Anama

Apama 3. Kula. E hoomaka ana ma ke kahi Keau oia ana, a e holo ana.
 alaila Hee 5° Hei 16 Kaul. 20 puka ma ke Kahawai
 " Hee 54 1/4 Kom 2 " 63 " " Konohiki
 " Hee 9 1/2 Kom 14 " 20 " " Nahaeha
 " Hee 77 1/4 Hei 3 " 07 " " Kaemu
 a hiki i kahi i hoomaka ia, Ma ia Apama 3 Eka 968 Anama

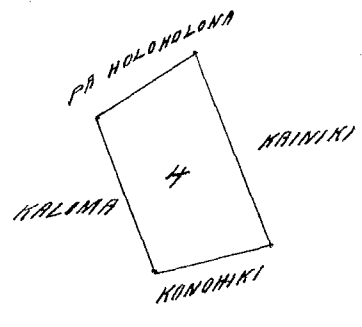
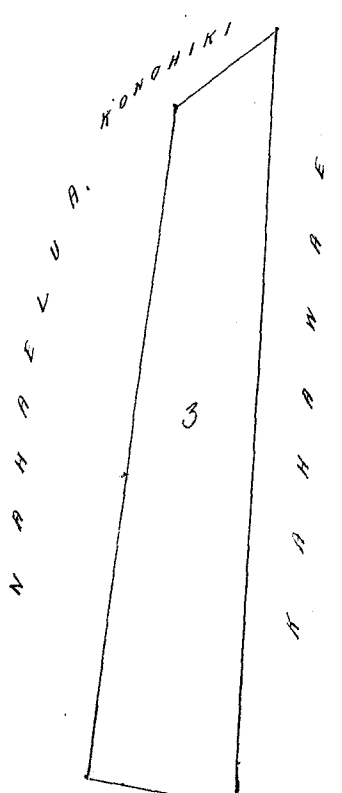
Apama 4. Pahala. E hoomaka ana ma ke kahi Keau oia ana, a e holo ana
 Hee 19 1/2 Hei 2 Kaul. 16 puka ma ke Kainiki
 alaila Hee 78 1/2 Kom 1 " 27 " " Konohiki
 " Hee 17 1/4 Kom 1 " 76 " " Kalima
 " Hee 60 Hei 1 " 21 " " Pa Holoholona
 a hiki i kahi i hoomaka ia, Ma ia Apama 288 3/10 Anama

R.W. Meyer
 Surveyor

January 5, 1852.



294
 232
 3E 968
 288.30
 1782.30
 1210
 4E 572.30



Ukupaoua #6

W. L. Lee
G. M. Robertson
J. Kekaulaha
J. H. Smith

Honolulu January 17, 1854

Helu 150^B Kalima Kumueli Moelokai

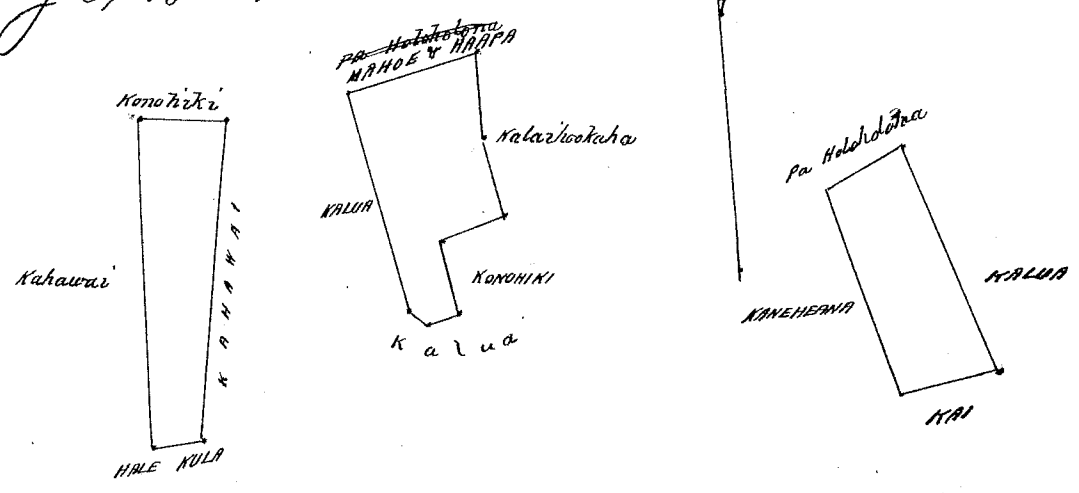
Apana 1. Loi ma kea Ili Waipukua, Kumueli, Moelokai.
E hoomaka ana ma ke kiki Komohana Akau oia aina, a e holo ana
Ma. 77 1/2 Kei 1 Kaul. 40 paau ma ke Moehoe
alaila Kei 3/4 Kom. 90 " " Konohiki
" Kei 11 Kei 81 " " Kalahyokaha
" Kei 73 1/2 Kom. 73 " " Konohiki
" Kei 10 1/2 Kei 78 " " "
" Kei 75 Kom. 37 " " "
" Ma. 39 Kom. 21 1/2 " " Kalua
" Ma. 11 Kom. 2 Kaul. 35 paau " " "
a hiki i kahi i hoomaka ia, Maia Apana 287 Apana

Apana 2. Pahale. E hoomaka ma ke kiki Kikina Kuma oia aina a e
holo ana Ma. 17 3/4 Kom. 2 Kaul. 58 1/2 paau ma ke Kalua
alaila Kei 64 1/2 Kom. 90 " " Pa Holoholona
" Kei 14 3/4 Kei 2 " 28 1/2 " " Kanehana
" Ma. 82 1/2 Kei 1 " 50 " " Kai
a hiki i kahi i hoomaka ia, Maia Apana 280 Apana

Apana 3. Ahala. E hoomaka ma ke kiki Komohana Kuma o keia aina
a e holo ana Ma. 74 1/2 Kei 50 paau ma ke Kalakula
alaila Ma. 3/4 Kom. 3 Kaul. 35 " " Kahawai
" Kei 86 1/4 Kom. 92 " " Konohiki
" Kei 7 1/2 Kei 3 " 47 " " Kahawai a hiki
i kahi i hoomaka ia, Maia Apana 289 1/2 Apana

B. W. Meyer
Surveyor

January 5, 1852.



Ukupaoua #4

W. L. Lee
G. M. Robertson
J. Kekaulaha
J. H. Smith

Honolulu January 17, 1854

Apana 1. Ligi ma ka Ili o Tuuokamalii, Kumueli, Modokai.
 E hoomaka ma ke kahi Komohana Aka oia loa a e holo ana
 Hee 9 1/4 Hei 1 Kaul. 5 paau ma ka Naeheleua
 alaila Hee 18 Hei 70 " " "
 " Ake 74 1/2 Hei 41 " " Konohiki
 " Ake 6 1/2 Kom 62 " " Kaamu
 " Ake 17 Kom 1 Kaul 09 " " "
 " Hee 81 Kom 38 " " Konohiki
 a hiki i kahi i hoomaka ia, Maia Apana 82 7/10 Apana

Apana 2. Loi. E hoomaka ma ke kahi Kuma oia loa a e holo
 Hee 81 Kom. 55 paau ma ka Konohiki
 alaila Ake 8 Kom 1 Kaul. 16 " " Naeheleua
 " Ake 33 Hei 51 " " "
 " Ake 19 Kom 80 " " " & Pauahi
 " Ake 6 1/4 Hei 1 " 62 " " Konohiki
 " Ake 88 1/4 Hei 1 " 07 " " "
 " Hee 14 Hei 1 " 31 " " Kaneheana
 " Hee 65 1/2 Kom 53 " " Kaamu
 " Hee 10 Kom 2 " 54 " " "
 a hiki i kahi i hoomaka ia, Maia Apana 461 Apana

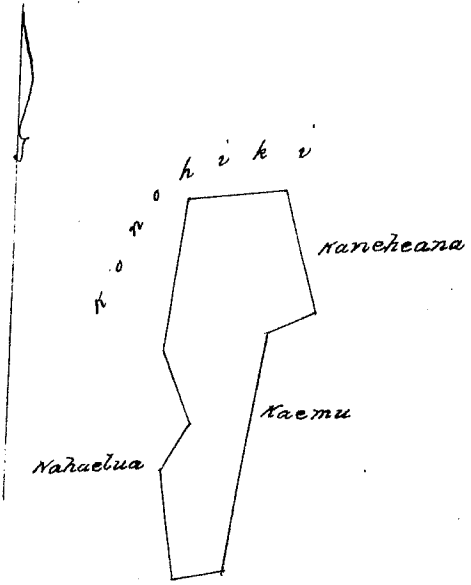
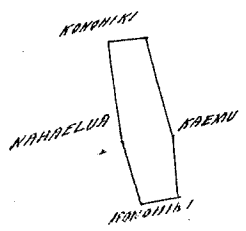
Apana 3. Pahale. E hoomaka ma ke kahi Kikina Aka oia ana a e
 holo Hee 37 1/2 Hei 53 paau ma ka Loko
 alaila Hee 43 1/2 Kom 1 Kaul. 50 " " Hei
 " Ake 21 1/2 Kom 1 " 14 " " Konohiki
 " Ake 68 Hei 1 " 23 1/2 " " Kalaihokaha
 a hiki i kahi i hoomaka ia, Maia Apana 102 1/2 Apana

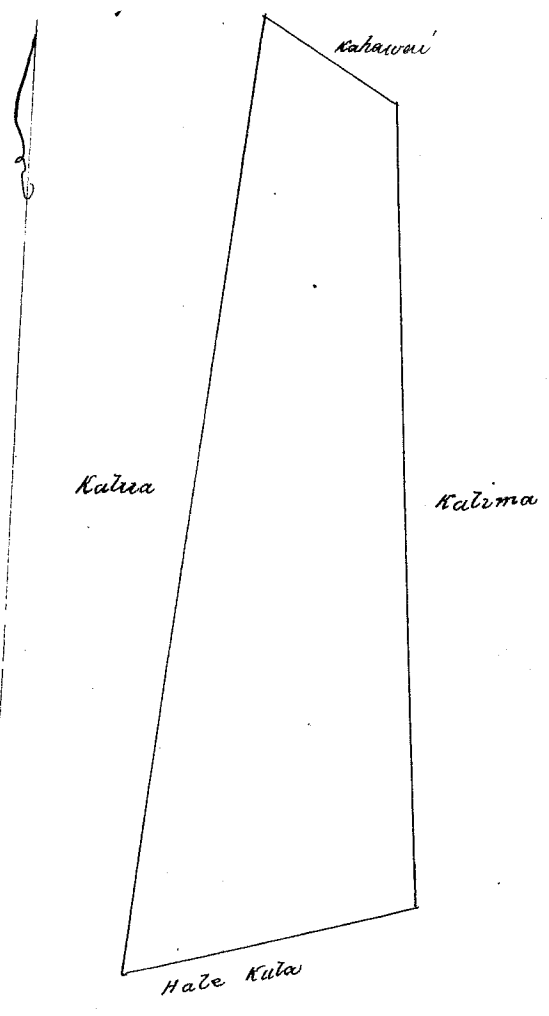
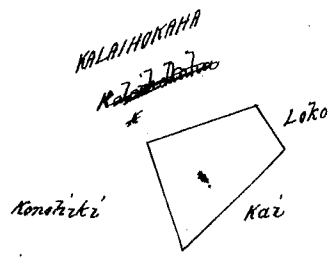
Apana 4. Kula. E hoomaka ma ke kahi Komohana Kuma oia kula
 a e holo Ake 74 1/2 Hei 3 Kaul 18 1/2 paau ma ka Healekula
 Ake 4 1/2 Kom 8 " 40 " " Kalina
 Ake 59 Kom 1 " 68 " " Kakuwa
 Hee 5 1/4 Kom. 10 " 20 " " Kakuwa
 a hiki i kahi i hoomaka ia Maia Apana 1 Eka 1178 Apana

Januari 5, 1852.

R.W. Meyer
 Surveyor

82.70
 461
 102.50
 11178
 1824.20
 1210
 26674





1/2 INCHA = 1 KAULAHAA

Ukupa'auloa \$5.-
 W. L. Lee
 G. M. Robertson
 J. Kaka'alahao
 J. H. Smith

Honolulu January 17, 1854.

153^o Kalaiahokaha ✓
 154^o Kuwahulu ✓
 Kumu'eli Madoka'i

Makalo o kea Ukupa'auloa, Kumu'eli Ni, Kamakaula, Kona, Madoka'i.
 Apawa 1. Pahale. E hoomaka ana ma kea pua'ohaku ma ke pihiki Kuma
 Komohuna, ulu'ia aku

A	16°	Ko	1 ⁵⁰ / ₁₀₀	Kaul. e pili ana i kea pahale o kea	
Kea	85°	Kei	2 ⁸⁸ / ₁₀₀	"	ke Kula o Konoiki
Kea	25°	Ko	1 ³⁰ / ₁₀₀	"	" "
Kea	86°	Ko	1 ⁸⁰ / ₁₀₀	"	" "
Eia ka Ni ana			1 Pudu 12 Puka		

Apawa 2. Kals. E hoomaka ana ma ke pihiki Kea Kuma, ma ma Loi o Makani
 ulu'ia aku

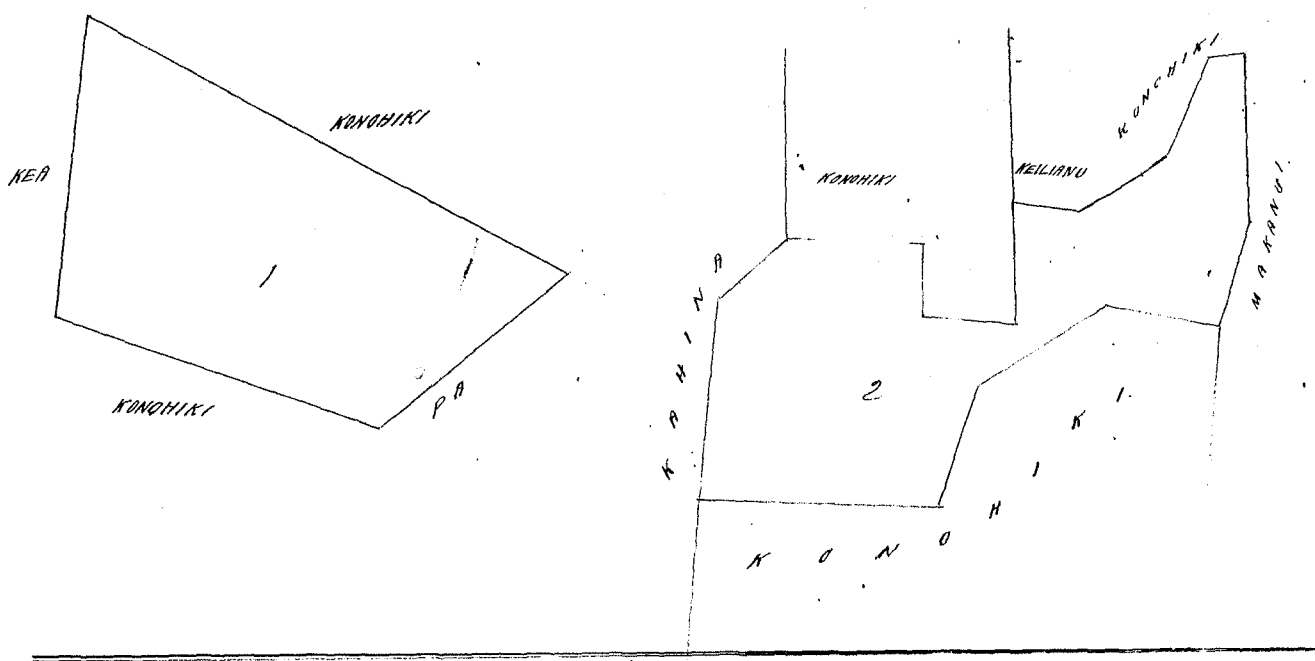
Kea	25°	Ki	9 ⁰ / ₁₀₀	Kaul. e pili ana i na Loi o Makani	
Kea	6°	Ki	58 ⁰ / ₁₀₀	"	"
Kea	77°	Ko	6 ⁰ / ₁₀₀	"	Konoiki
Kea	35°	Ko	8 ⁰ / ₁₀₀	"	"
Kea	4°	Ki	65 ⁰ / ₁₀₀	"	"
Kea	68°	Ko	1 ²⁵ / ₁₀₀	"	"
A	17°	Ko	1 ⁰⁵ / ₁₀₀	"	Kahima
A	25°	Ki	5 ⁰ / ₁₀₀	"	"
A	69°	Ki	7 ⁰ / ₁₀₀	"	Konoiki
Kea	24°	Ki	4 ⁰ / ₁₀₀	"	"
A	70°	Ki	5 ⁰ / ₁₀₀	"	"
A	24°	Ko	65 ⁰ / ₁₀₀	"	"
A	76°	Ki	56 ⁰ / ₁₀₀	"	Kailima
A	35°	Ki	57 ⁰ / ₁₀₀	"	Konoiki

63

A 1° Ko. ⁵⁸/₁₀₀ Kaul. e pili ana i na Loi o Konohiki
 a hiki i kahi i hoomaka ai. E iti ana 1 Ruda 5 Perka

Molokai Nov. 20, 1854.

W. H. Rose



Ukupaaloo

W. L. Lee
 G. M. Robertson
 J. Hekeaulaao
 J. H. Smith

Honolulu January 17, 1854

Hele 149¹³ Kaimuina

Kumueli Molokai

Maaliko o kea Ukupaaloo o Kumueli, Ili o Puumale, Molokai.

Ap. 1. Kalo. E hoomaka ana ma ke kahi Keema Keikina o keia aina
 Ke 67° Ko 1 ²⁰/₁₀₀ Kaul. e pili ana i kea Loi o Konohiki
 A 42° 45' Ko 2 ⁸⁹/₁₀₀ " " " Kupuali
 A 52° Kei 1 ²/₁₀₀ " " " Laukapa
 Ke 23° Kei ⁵⁷/₁₀₀ " " " Konohiki
 A 89° 15' Kei 1 ²⁵/₁₀₀ " " " "
 Ke 23° 15' Kei 2 ²⁰/₁₀₀ " " " Kanewannu

E iti ana 1 Ruda 36 Perka

1.36
 38
 3.174

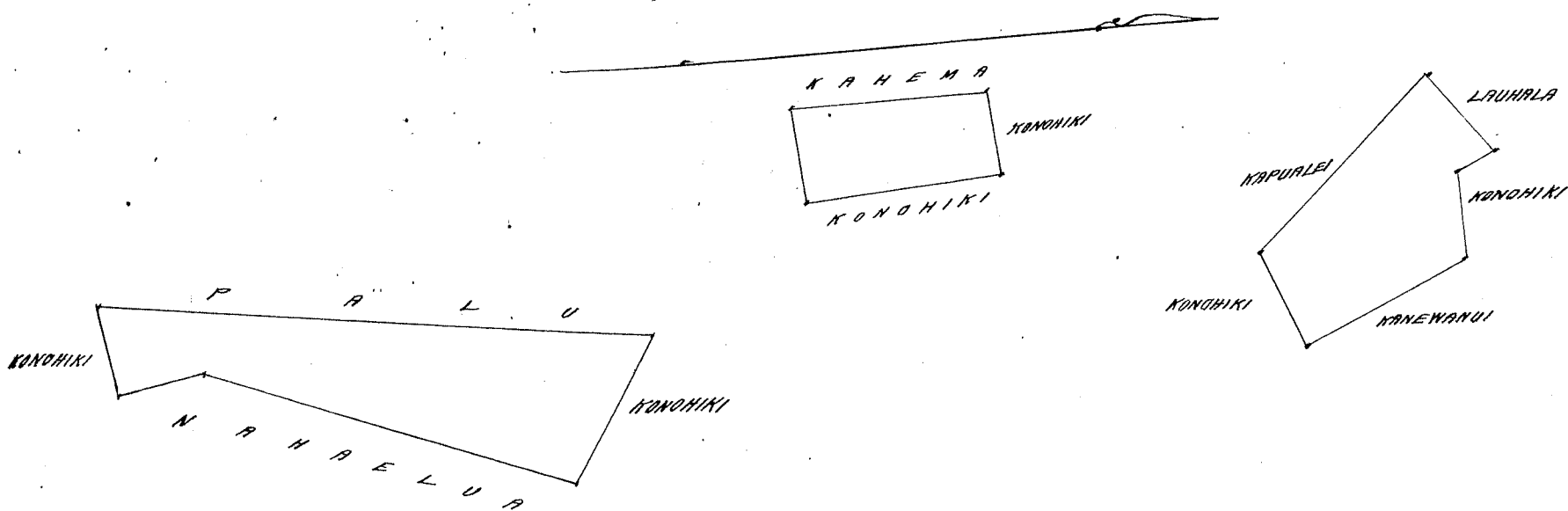
Ap. 2. Tahale. E hoomaka ana ma ke kahi Keema Keikina o keia aina
 A 4° 45' Ko 2 ³⁵/₁₀₀ Kaul. e pili ana i kea Pii
 Ke 85° Ko ⁹⁷/₁₀₀ " " i kea Konohiki
 Kei 12° Kei 2 ³⁵/₁₀₀ " " i kea Kahemua
 A 85° 15' Kei 1 ¹⁴/₁₀₀ " " i kea Konohiki

E iti ana 38 Perka

Ap. 3. Kula. E hoomaka ana ma ke kahi Keema Komohana o keia aina
 A 6° Kei 13 ³⁰/₁₀₀ Kaul. e pili ana i kea aina o Palu
 Ke 57° 30' Kei 3 ⁹⁸/₁₀₀ " " " o Konohiki
 Ke 20° 30' Ko 9 ³²/₁₀₀ " " " o Naahuana
 Ke 11° 30' Ko 2 — " " " "
 Ke 80° Ko 2 — " " " o Konohiki

E ili ana 3 Eka

W. A. Pease
Surveyor



Ukupanawa

\$6.5

W. L. Lee
G. M. Robertson
S. M. Kaulahao
S. H. Smith

Honolulu January 17, 1854

Heleu 5027^B Makoe

Kumuuli, Moelokeai

Maka Ili o Kiholo, Kumuuli, Moelokeai

App. 1. E hoomaka ana ma ke kikihi (Kihina) Kema o ia ana, a e
hola ana Ak 2° Kom 2 Kaul 80 pautu ma ke Kukanapoa
alaia Ak 12° Kom 51 " " Konohiki
" Ke 77° Kom 82 " " "
" Ke 57° Kom 35 " " "
" Ke 22° Kei 89 " " "
" Ke 11 1/4 Kei 2 Kaul 31 " " Kapa
" Ak 75 1/4 Kei 53 " " Kalima

253.70
234.60
381.93
1681.30
1210
4 471.30

a hiki i kahi i hoomaka ia, Ma ia Apana 253 7/10 Anana

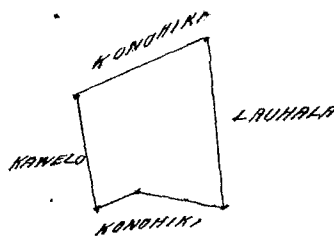
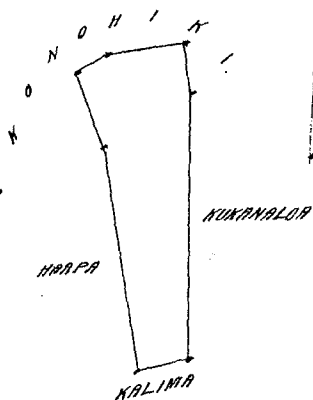
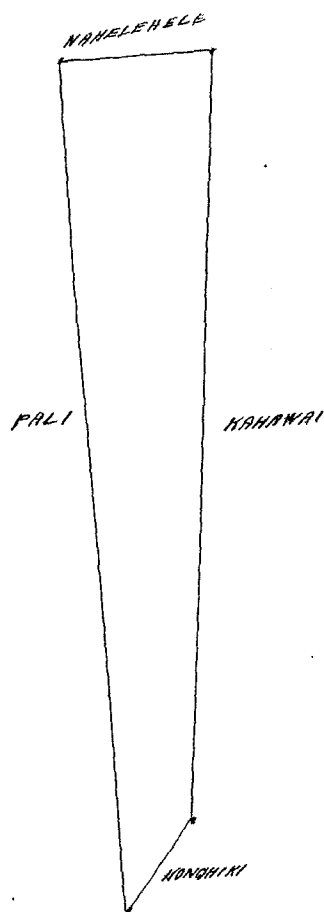
App. 2. Takale. E hoomaka ana ma ke kikihi (Kihina) Kawa o ia ana, a e
hola ana Ke 7° Kei 1 Kaul 76 pautu ma ke Lauhala
alaia Ak 82° Kom 86 " " Konohiki
" Ke 67° Kom 54 1/2 " " "
" Ak 12° Kom 1 Kaul 20 1/2 " " Kawelo
" Ak 64 1/4 Kei 1 " 51 1/2 " " Pu Kooloholona
a hiki i kahi i hoomaka ia, Ma ia Apana 234 1/4 Anana

Apana 3. Kula. E hoomaka ma ke kikihi (Kema) o ia ana a e hola ana
Ak 33 1/4 Kei 2 Kaul 38 pautu ma ke Konohiki
Ak 1/2 Kei 16 " 15 " " Kapa

W. L. Lee 84 1/4° Kom 3 Kaul 21 paku maka Walehela
Lee 5 1/2° Kei 17 90 Pali
a hiki i kahi i hoowakawia, Maria Apama 3 Eka 1193 Anana

January 17, 1852.

R. W. Meyer
Surveyor



Ukupaoua

P. C.

W. L. Lee
G. M. Robertson
J. M. Kaulahoa
C. M. Smith

Honolulu January 17, 1854

Hele 162° Kahiawa

Kumimi Molokai.

Maloko o ka Ili o Paipaiopai, Kumimi, Molokai.

E hoowakawia ana ma ke kahi Kema Keikina, alaila aku

A 66° 45' Ko 5 16/100 Kaul. e pili ana i ka pali

A 18° Ko 2 50/100 " " i Moanui

Ke 66° 45' Kei 5 16/100 " " i Kahawai

Ke 18° Kei 2 50/100 " " i Leiona

Eili ana 1 Eka 176 Anana

Na Loi o Konohiki, Penei na mokuna. E hoowakawia ana ma ke kahi
Kema Keikina o keia Apama

A 28° Kei 56/100 Kaul. e pili ana i Kahiawa

A 58° Ko 2 22/100 " " i Kula

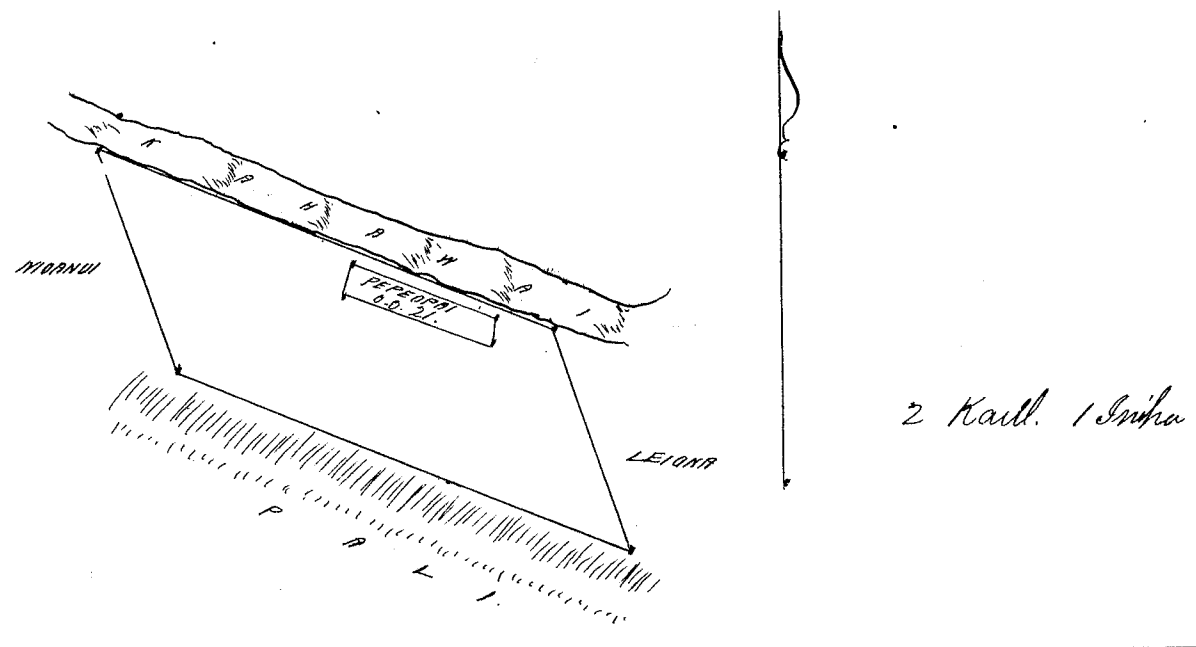
Ke 33° Ko 60/100 " " i Kahiawa

alaila hiki i kahi i hoowakawia ai, Eili ana 21 Perka.

W. H. Pease
Maanani

Oct 1853

15176 A
158
1-534



Ukupaulea #4.

W. L. Lee
G. M. Robertson
J. Kekaulahao
J. H. Smith

Honolulu January 17, 1854

Solu 172^B Kahopukahi Honouliuli Molokai

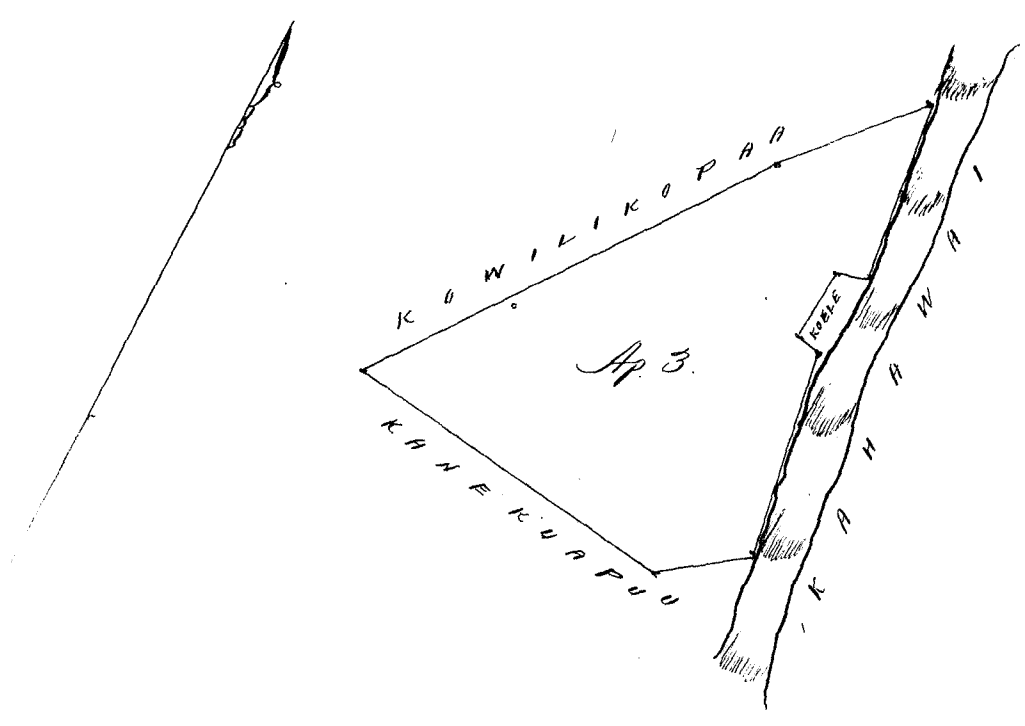
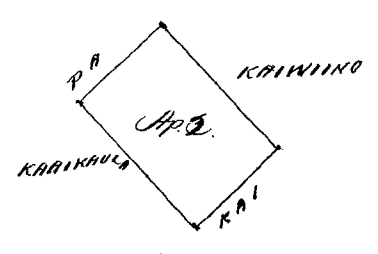
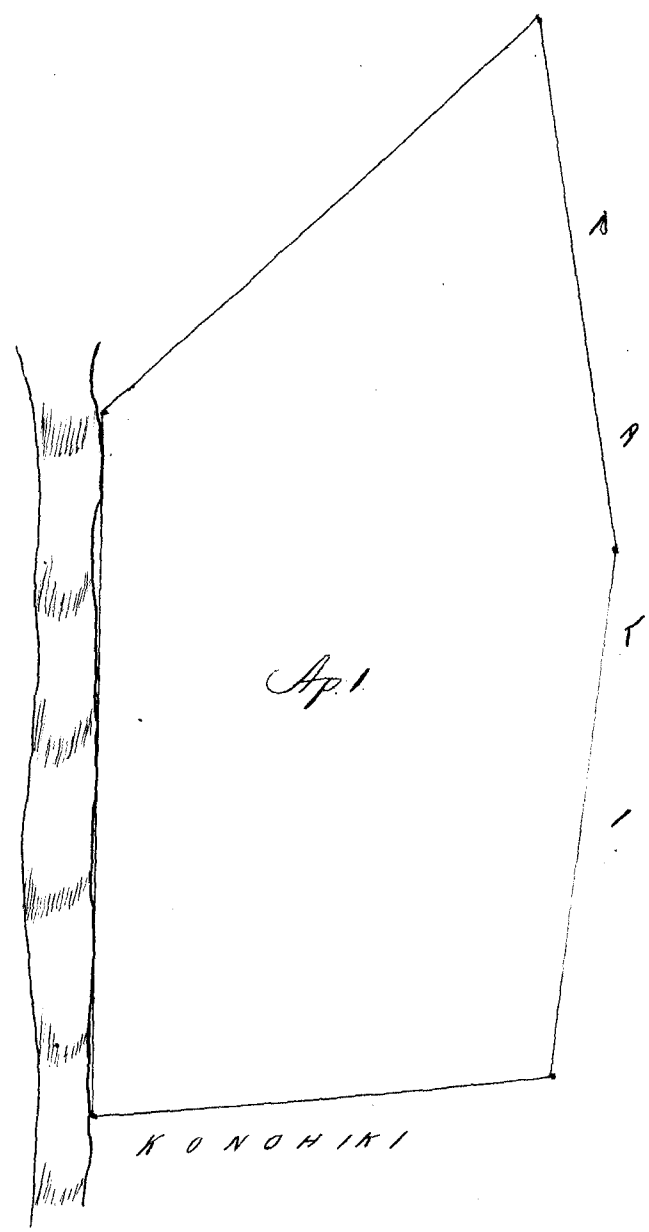
Ap. 1. Kula ma Kawele. E hoomaka ana ma ke kahi Akau Hikina
 Ke 17° Ko 6 ²⁰/₁₀₀ Kaul. e pili ana koakouka
 Ke 27° Kei 7 ⁴⁰/₁₀₀ " " i Kahawai
 A 57° Kei 4 ⁸²/₁₀₀ " " i Honohiki
 A 21° Ko 5 ⁶⁸/₁₀₀ " " i ka pali
 alaila hiki i kahi i hoomaka ai, Eili ana 5 Eka.

Ap. 2. Pahala ma Pukaiki. E hoomaka ana ma ke kahi Akau Hikina
 Ke 17° Ko 1 ¹⁷/₁₀₀ Kaul. e pili ana i ke Kai
 A 73° Ko 1 ⁷³/₁₀₀ " " i Koaikaula
 A 19° Hi 1 ¹⁷/₁₀₀ " " i ka Pa
 Ke 73° Hi 1 ⁷³/₁₀₀ " " i Kuuwino
 Eili ana 32 Perka

Ap. 3. Ma Paua. E hoomaka ana ma ke kahi Akau Komohana
 A 35° Hi 4 ⁹/₁₀₀ Kaul. e pili ana i ka pali
 A 41° Hi 1 ⁸/₁₀₀ " " i Kowilikopaa
 Ke 6°30' Hi 1 ⁹⁵/₁₀₀ " " i ke Kahawai
 Ke 75° Ko ²⁵/₁₀₀ " " i Koele
 Ke 3°30' Ko ⁷⁸/₁₀₀ " " "
 Ke 83° Hi ³⁰/₁₀₀ " " "
 Ke 8° Hi 2 ²⁷/₁₀₀ " " i ke Kahawai
 Ke 52° Ko 1 " " i Konekuapuaa
 A 85° Ko 3 ⁷⁴/₁₀₀ " " "
 Eili ana 1 Eka

Molokai Oct 1853.

J. H. Pease
Surveyor



2 Kaula = 1 Ikiha.

Ukupaewa
 W. L. Lee
 G. M. Robertson
 J. H. Kaulahau
 J. H. Smith

Honolulu January 17. 1854.

Maloko o ka Ohupuaad. Honolulu-Molokai.

Apana 1. Maloko o Kulaula. Ohomaka ana ma ke kahi Ahaa Komohana abaila.

He.	30°	Ko	3 ¹⁵ / ₁₀₀	Kaul.	epili ana i Niianho.
He.	56°	Hei.	150/100	"	" " Kahawai
A.	30°30'	Hei.	53/100	"	" " Koele
He.	55°30'	Hei.	74/100	"	" " "
He.	41°	Ko.	90/100	"	" " "
He.	32°	Hei.	124/100	"	" " ke Kahawai
He.	70°	Hei.	252/100	"	" " "
A.	34°	He.	220/100	"	" " Komohiki.
A.	48°	Ko.	6 ¹⁰ / ₁₀₀	"	" " ka pali.

Cili ana 1 Eka 2 Puda. 37 Perka.

194 4988

Apana 2. Akahi Loi ma Kulaula. Ohomaka ana ma ke kahi Koma Komohana. A. 18° Hei. 50/100 Kaul. epili ana i Niianho.

He.	76°	Hei.	40/100	"	" " "
He.	23°	Ko.	63/100	"	" " "
A.	65°	Ko.	45/100	"	" " ke Kahawai.

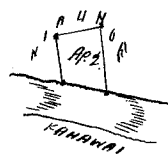
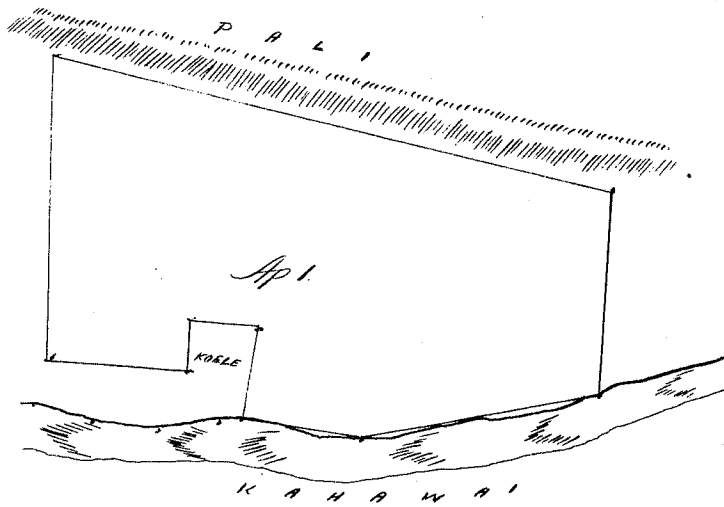
Cili ana. 3 Perka.

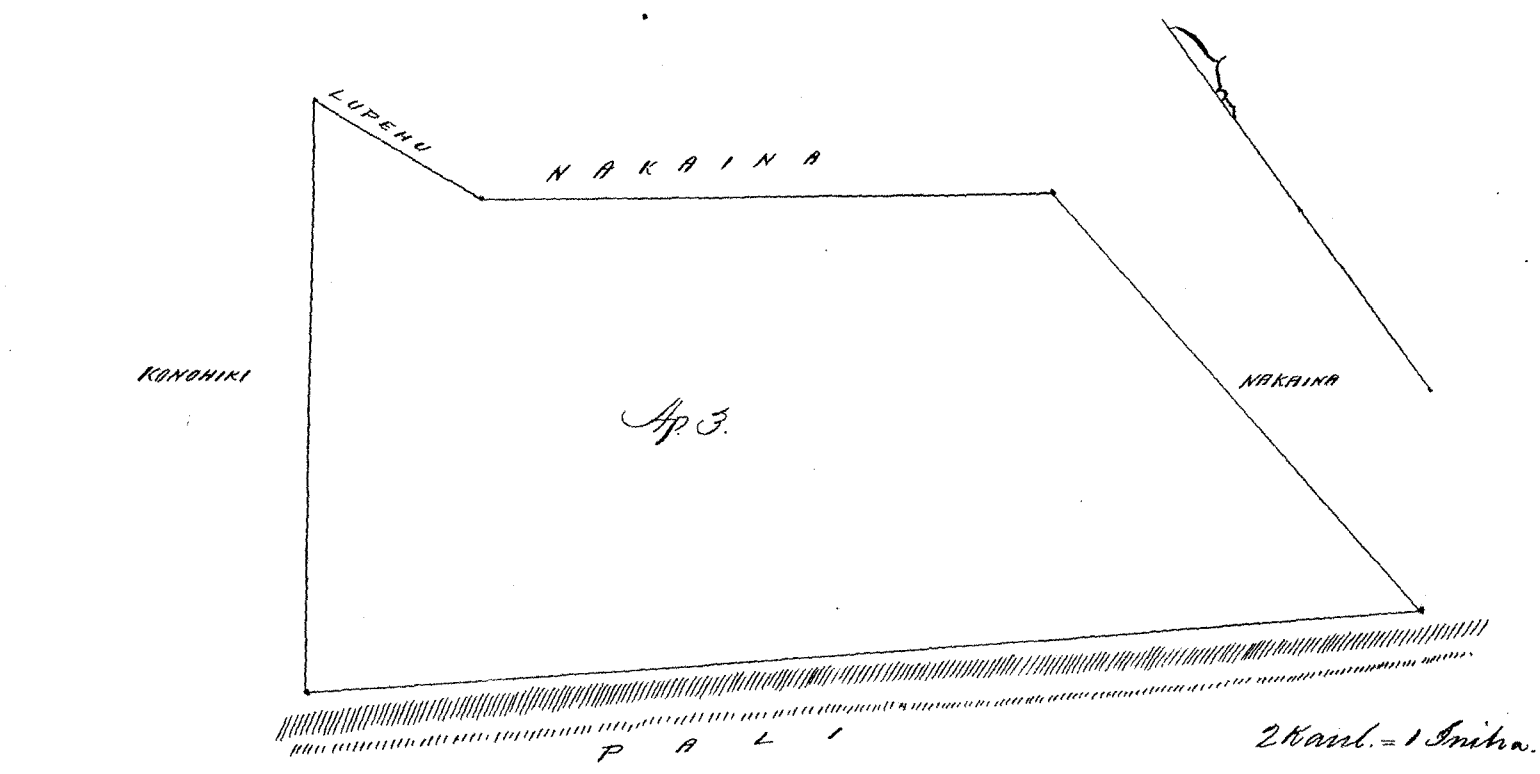
Apana 3. Kula. Ohomaka ana ma ke kahi Koma Komohana abaila ana. A. 7° Ko. 590/100 Kaul. epili ana i Nakama

A.	56°	Ko.	6-	"	" " "
A.	24°	Ko.	2-	"	" " Lapehu.
He.	35°	Ko.	6 ²⁰ / ₁₀₀	"	" " Komohiki.

abaila kahi i kahi i hoomaka ai. Cili ana 5 Eka.

W. J. Pease.





Ukupauna \$7.00
 W. L. Lee
 G. M. Robertson
 J. Hekeudahao
 J. H. Smith

Honolulu Januari 17. 1854.

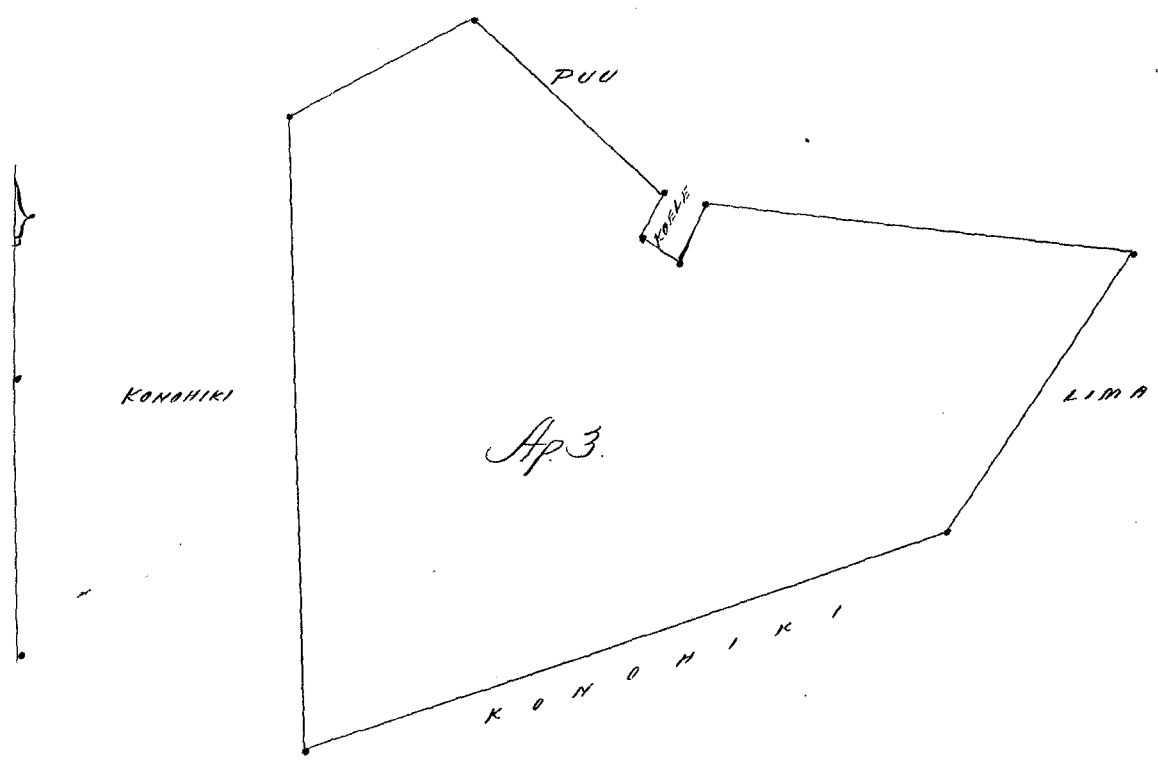
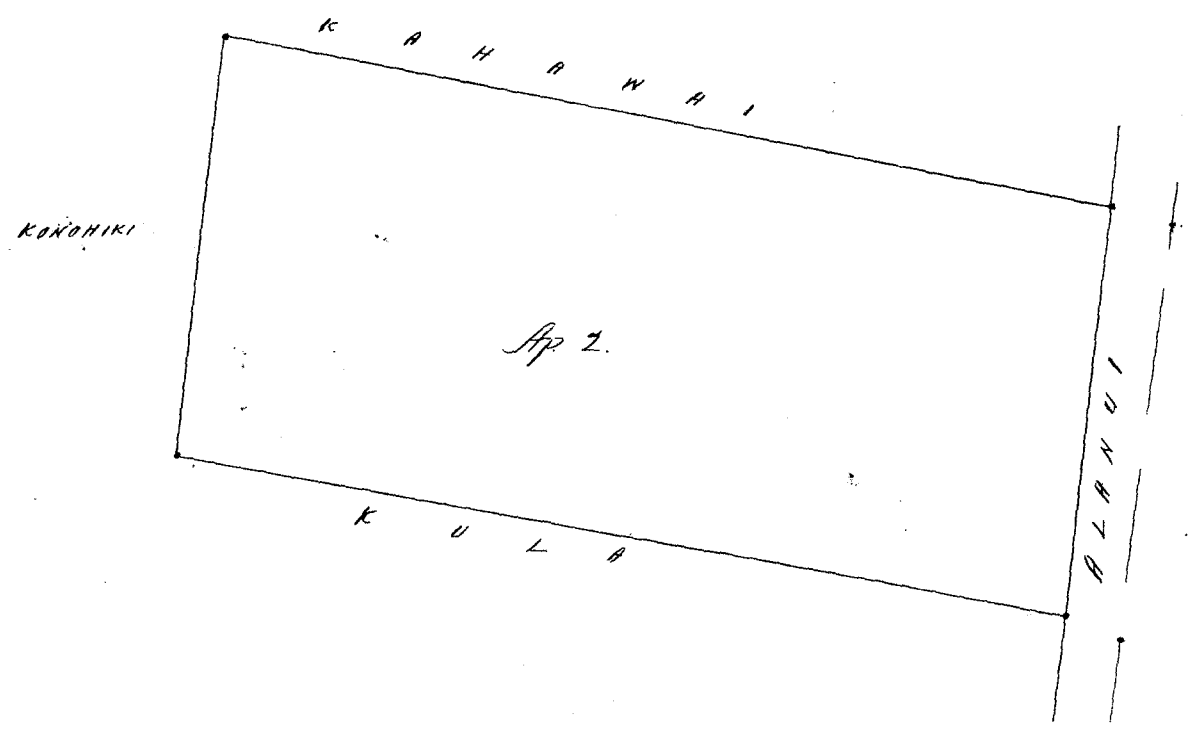
Lotu 11218. Mahoe. Honoulimalo. Molokai.

Maloku o ka Ukupauna o Honoulimalo. Molokai.
 Apana 1. Pahale ma Pukaiki. Ohomaka ana ma ke kahi Akau Hikina.
 He 20° Ko. 85/100 Kaul. i pili ana i Kaikaula
 A. 69° Ko. 83/100 " " " Kaunhoe
 A. 20° Hei. 85/100 " " " "
 He 69° Hei. 83/100 " " " Kaikaula
 Cili ana. 11 Perka.

Apana 2. Kula. ma Keunhou. Ohomaka ana ma ke kahi Kona Hikina.
 A. 8° Hei. 4³⁰/100 Kaul. i pili ana i ka Alanni
 A. 78° Ko. 9⁵⁰/100 " " " Kapaui
 He 8° Hei. 4³⁰/100 " " " Konoiki
 He 79° Hei. 9⁵⁰/100 " " " "
 Cili ana 4 Eka.

Apana 3. ma Keunhou 2.² Ohomaka ana ma ke kahi Akau Konoiki.
 A. 63° Hei. 2¹⁸/100 Kaul. i pili ana i Kula o Konoiki.
 He 29° Hei. 2⁶⁶/100 " " " Lina
 He 28° Ko. 83/100 " " " Koele
 He 61° Hei. 80/100 " " " "
 A. 21° Hei. 70/100 " " " "
 A. 84° Hei. 4⁵⁰/100 " " " Kapaui
 He 34° Hei. 3⁶⁴/100 " " " Lina
 He 71° Ko. 7⁰⁶/100 " " " Konoiki.
 Cili ana i kahi i kahi i homaka ai. Cili ana 4 Eka.

Molokai Oct. 1853. W. A. Pease.



2 Kaul. = 1 In.

Ukupauna \$ 7.00
 W. L. Lee
 G. M. Robertson
 J. Kaulahao
 J. M. Smith

Honolulu January 17. 1854.

Helu 5307. Kealakea (no Matakaiawa) Waima. Hawaii.

Apana 2. (Cales Puhawaii in evidence)

Pahale maloko o ka Olupeua o Waima. Hawaii.

Chromata awa ma ka Alani Oupuni ma ke kapa Olupeua ma ke kahi Koma Komohana o ke awa - alaila.

A. 8° Ko 1 7/100 Kaul. e pili ana i ka pahale o Hoopalake

A. 54° Ko. 65/100 " " " Palu.

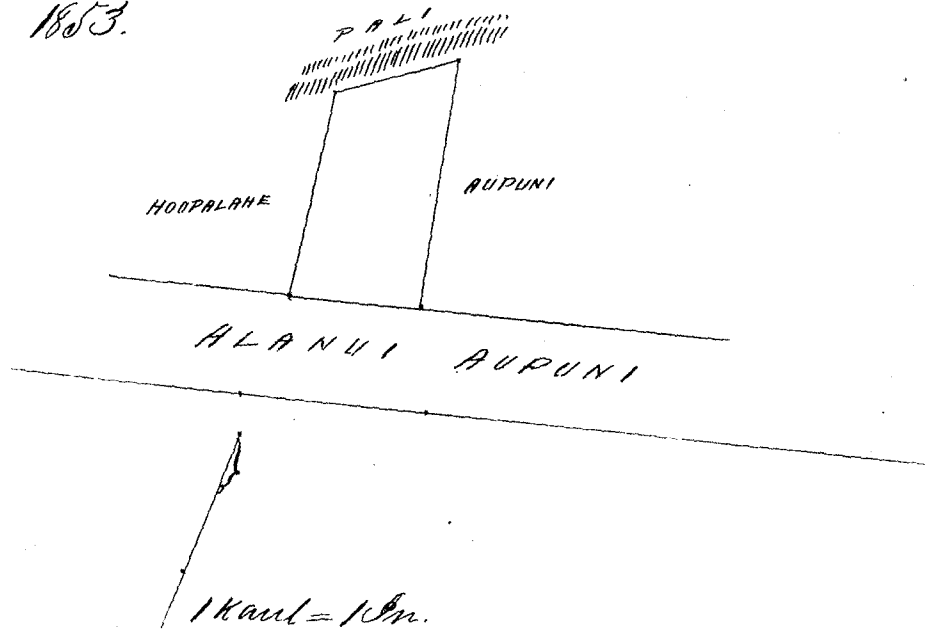
Ko 11°30' Ko. 134/100 " " " pahale Oupuni.

Ko 73°30' Ko. 68/100 " " " Alani.

Cili ana 12 Perka.

W. H. Pease.

Hawaii Dec. 1853.



Whakaputa

4. 10

W. L. Lee

G. M. Robertson

J. M. Kaulahao

J. H. Smith

Honolulu Januari 24. 1854.

Helu 5029B. Palu.

Honolulu. Molokai.

Aina Kalo maloko o ka ili o Kielea. Honolulu. Molokai.

Chromata awa ma ke Koele ma ke kahi Alau Komohana. alaila

aken. Ko 88° Ko. 88/100 Kaul. e pili ana i ke Komohana

Ko 40°30' Ko. 189/100 " " " Keoni.

Ko 29° Ko. 46/100 " " " Pihaliokae.

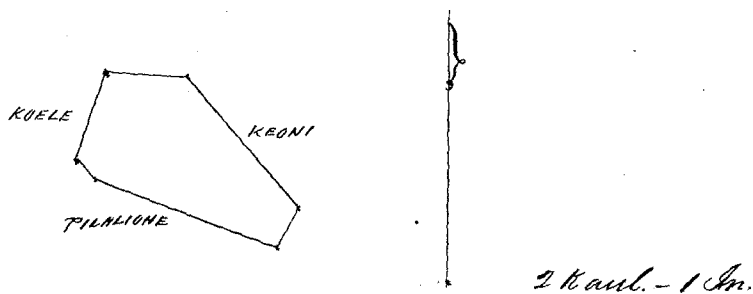
A. 69°15' Ko. 202/100 " " " "

A. 45° Ko. 39/100 " " " Pihali alaila

kahi i kahi i chromata ai. Cili ana 1 Puda 5 Perka.

Molokai Oct. 1853.

W. H. Pease.



Ukupauna \$3.00

W. L. Lee
G. M. Robertson
J. Kekaulahas
J. H. Smith

Honolulu Januari 24. 1854.

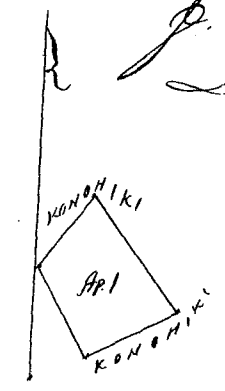
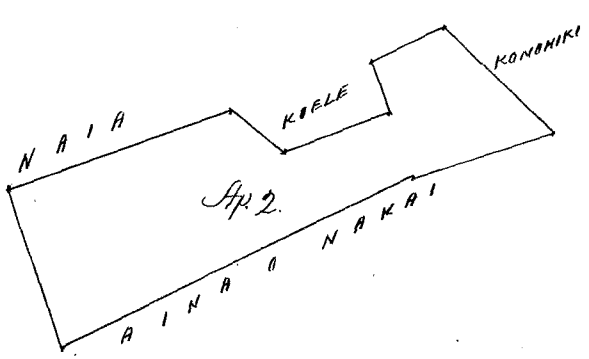
Kelu 8190^c Mihalani. Kealia. Kona. H.

Mihalani ma Kealia 2. Kona. Kona. Ekumaka.
Apana 1. Ka Pahala ma ke hiki Kona a e holo.
Ak. 28° 15' Kom 102 Kk. ma kuama Konoiki
Ak. 36° Hiki 97 " " " " "
Kom 36° 30' Hiki 153 " " " " "
Kom 67° Kom 1.09 " " " " " a hiki i kahi i
Ekumaka u. = Keu $\frac{13}{100}$ Ekua

Apana 2. ama mahiai o Mihalani ma Kona. Kona. Kona.
Ekumaka ma ke hiki Kona a e holo.
Ak. 20° Kom. 3.50 Kk. ma kuama Konoiki.
Ak. 68° 15' Hiki 5.10 " " " " " Hawaii
Kom. 52° 15' Hiki. 1.40 " " " " " Konoiki
Ak. 68° Hiki. 2.37 " " " " " "
Ak. 21° 30' Kom 1.12 " " " " " "
Ak. 62° Hiki. 1.67 " " " " " "
Kom. 47° 15' Hiki. 3.20 " " " " " "
Kom. 59° 15' Kom 3.08 " " " " " "
Kom. 62° 30' Kom 8.30 " " " " " " Kahi a hiki
i kahi i Ekumaka u. Keu $2 \frac{85}{100}$ Ekua.

J. Fuller
Limaawaama.

Kona Hawaii Mei. 18. 1853.



2 Kk. 1 Sn.

Ukupauna \$5.00

W. L. Lee
G. M. Robertson
J. Kekaulahas
J. H. Smith

Honolulu Januari 24. 1854.

Kelu 5021^B Nana. Honoumuni. Molokai.

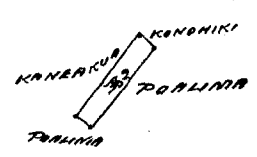
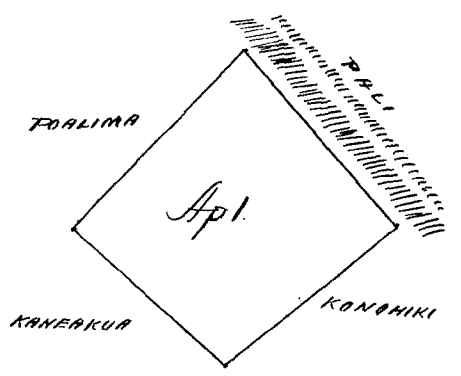
Molokai o ka Ukupauna o Honoumuni. Molokai.
Apana 1. Ekumaka ana ana ke hiki Kaitima. alaila aku.
Keu 51° 45' Ko. $2 \frac{34}{100}$ Kaul. e pili ana i Konoiki.
A. 47° 45' Ko. $2 \frac{15}{100}$ " " " " " Kameakua
A. 44° 30' Keu. $2 \frac{62}{100}$ " " " " " Paalima
Keu 40° 15' Keu. $2 \frac{51}{100}$ " " " " " ka pahi.

Apana 2. Ehuomaka ana ana ke kiki Heema. ~~Konohiki~~ ataila aku.
 A. 38° Hei. 1⁰⁷/₁₀₀ Kaul. e pili ana i Kameakua.
 He 52° Hei. 7¹⁰⁰/₁₀₀ " " " Konohiki
 He 38° Hei. 1⁰⁷/₁₀₀ " " " Poalima
 A. 52° Hei. 7¹⁰⁰/₁₀₀ " " " "
 Eili ana 22 Apana


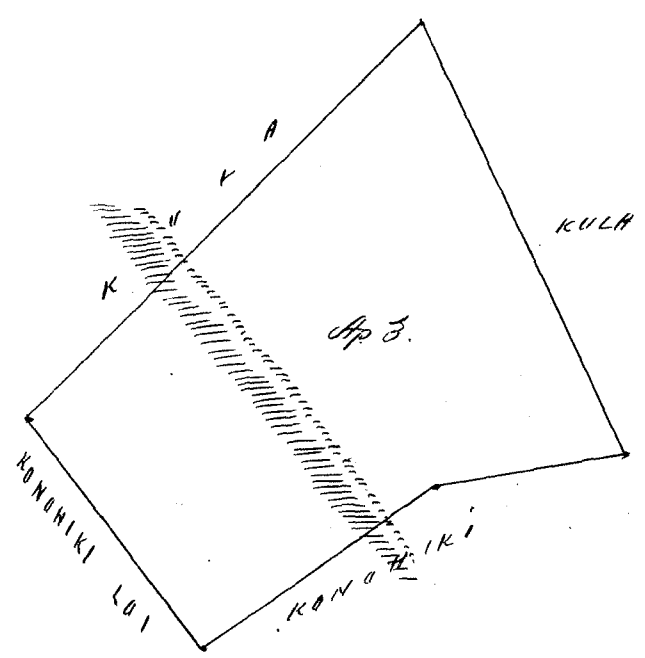
Apana 3. Kula. Ehuomaka ana ma ke kiki o na Loi o Konohiki me
 ke kiki Heema o keia Apana.
 A. 38° Hei. 3 Kaul. e pili ana i na Loi o Konohiki.
 A. 44° Hei. 5⁹⁸/₁₀₀ " " " ke Kula o "
 He 24° Hei. 5 " " " " "
 He 80° Hei. 2 " " " " " abaila hiki
 i kahi i huomaka ai. ma ke kula o Konohiki. Eili ana. 2 Eka.

Molokai Oct. 1853.

W. H. Pease



2 R. 81.
 0 3
 2
 2.2.10
 89 P
 3 E 0.20



Ukupaunawa P. O. 08

W. L. Lee
 G. M. Robertson
 J. Kekaulahau
 J. H. Smith

Honolulu January 24 1854.

Maloko o ka Akupuaa o Waiatua Molokai. Ili o Kamaele.
 Apua 1. Ehuuaka ana ma ke kai, ma ke kiki. Kuma Kikima. alaila.
 A. 43° 45' Ko. 8²⁰/₁₀₀ Kaul. e pili ana i Moanui.
 Ke 20° ko 4 " " " Konoiki.
 Ke 50° 45' Kei. 6⁴⁰/₁₀₀ " " " Moanui. alaila
 kiki i kahi i hoomaka ai ma ke kai. Eili ana 2 Eka 1 Fuda 10 Perka


Apua 2. Ehuuaka ana ma ke kiki Kuma Komoana alaila aku.
 A. 5° 30' Kei. 5 Kaul. ma ka ana o Konoiki.
 A. 82° 30' Kei. 8⁵⁰/₁₀₀ " " "
 A. 86° Kei. 15⁴⁰/₁₀₀ " " "
 Ke 73° 45' Ko. 25 " " o Konepooa.
 Eili ana 4 Eka. 288 Anana.

Ekeleu Looi Konoiki maloko o Apua 2. "Konoiki" "Keleu" "akahi" me
 elua na inoa. — Penei na mokuna Ehuuaka ana ma ke kai, ma ke
 kiki Kuma Komoana alaila aku. —

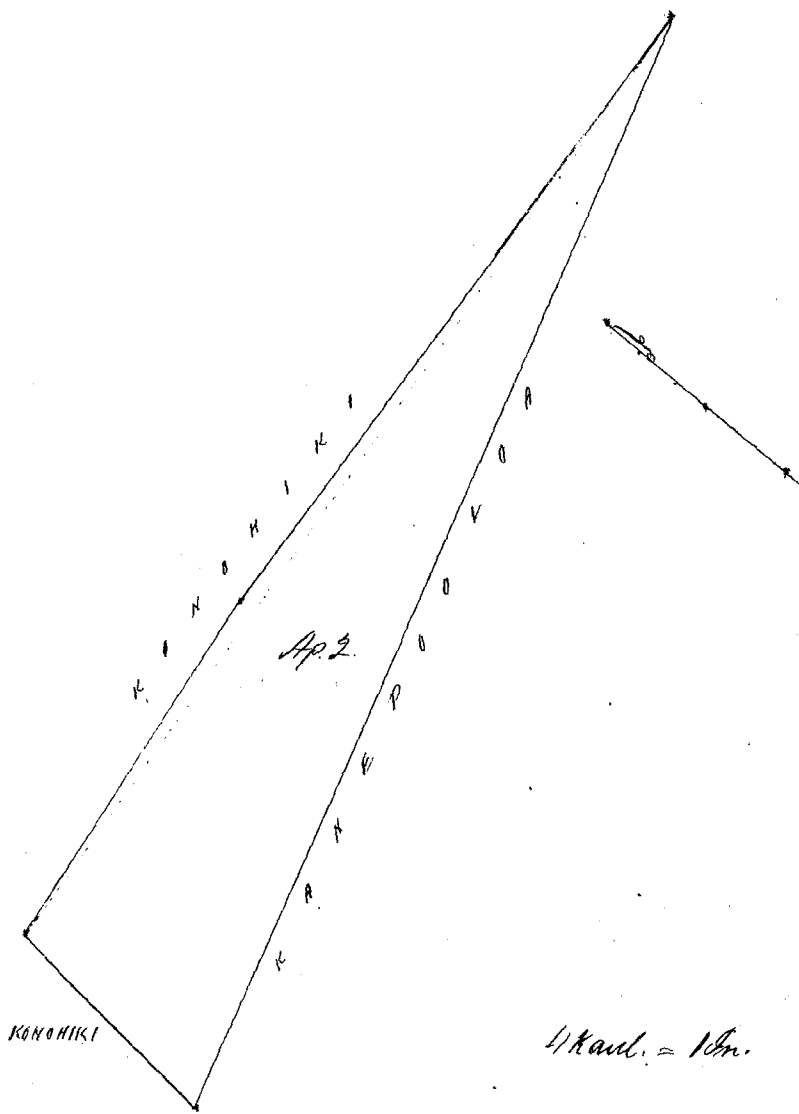
A. 60° Kei. 30¹⁰⁰/₁₀₀ Kaul. e pili ana i Kualii.
 A. 35° Kei. 30¹⁰⁰/₁₀₀ " " " "
 A. 60° Kei. 1 " " " "
 A. 45° Ko. 50¹⁰⁰/₁₀₀ " " " ke Kaula o Konoiki.
 A. 70° Ko. 68¹⁰⁰/₁₀₀ " " " "
 Ke 68° Ko. 1 " " " " alaila kiki
 ma ke kai i kahi i hoomaka ai. Eili ana — 10 Perka

Molokai Oct. 1853.

W. A. Poase



2 E 1 P 10 P. 280
 4 ————— } 288 A 6 E 668
 10 = ————— Konoiki



Ukupauna \$7.00
W. L. Lee
G. M. Robertson
J. M. Kaunohāhu
S. C. Smith

Honolulu Januani 24. 1854.

Keleu 4173. Kekahawai. | Moakea. Molokai.

Moloku, o ka Ukupauna o Moakea. Molokai.
Apana 1. Kalo ma Halelona. Ehoomaka ana ma ke kiki Aha
Hikina alaila.

- Ke 51° Ko. 160/100 Kaul. e pili ana i ke Kauhiki.
- Ke 85° Ko. 430/100 " " " "
- Koma 160/100 " " " ka Pali.
- Ke 71° Kei. 324/100 " " " ke Kaula.
- Ke 29° Ko. 60/100 " " " "
- Ke 62° Ko. 1 " " " "
- Ke 15° Kei. 298/100 " " " ke Kaula
- Ke 32° Kei. 140/100 " " " "
- A. 27°30' Kei. 58/100 " " " "
- A. 12° Kei. 782/100 " " " ma ka Pali.

Eili ana 1 Eka 3 Fuda 27 Perka.

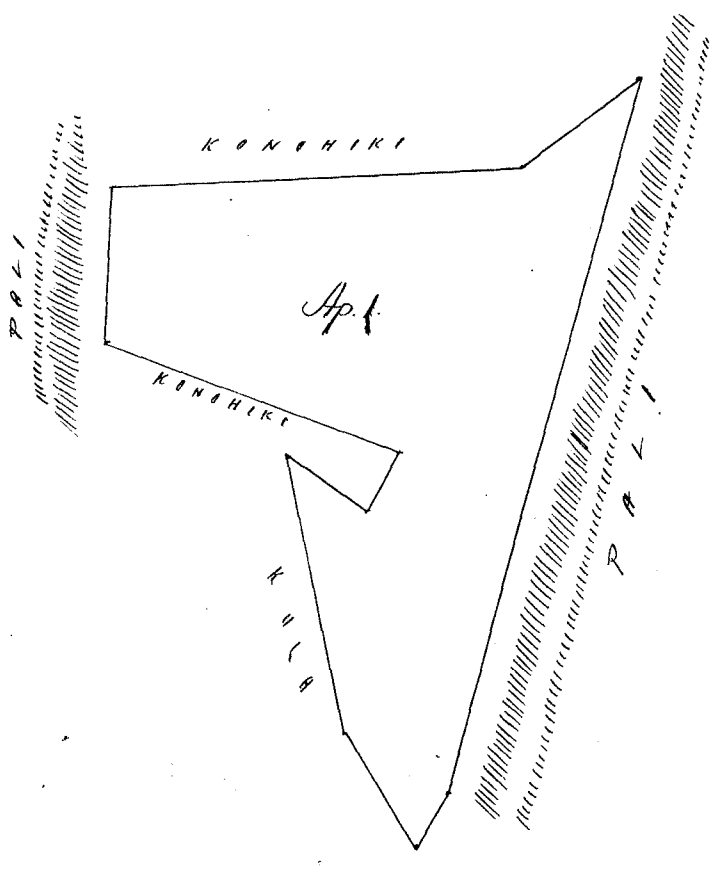
Apana 2. Kulo ma Halelona. Ehoomaka ana ma ke kapa Aha
i ke kahawai alaila ahi.

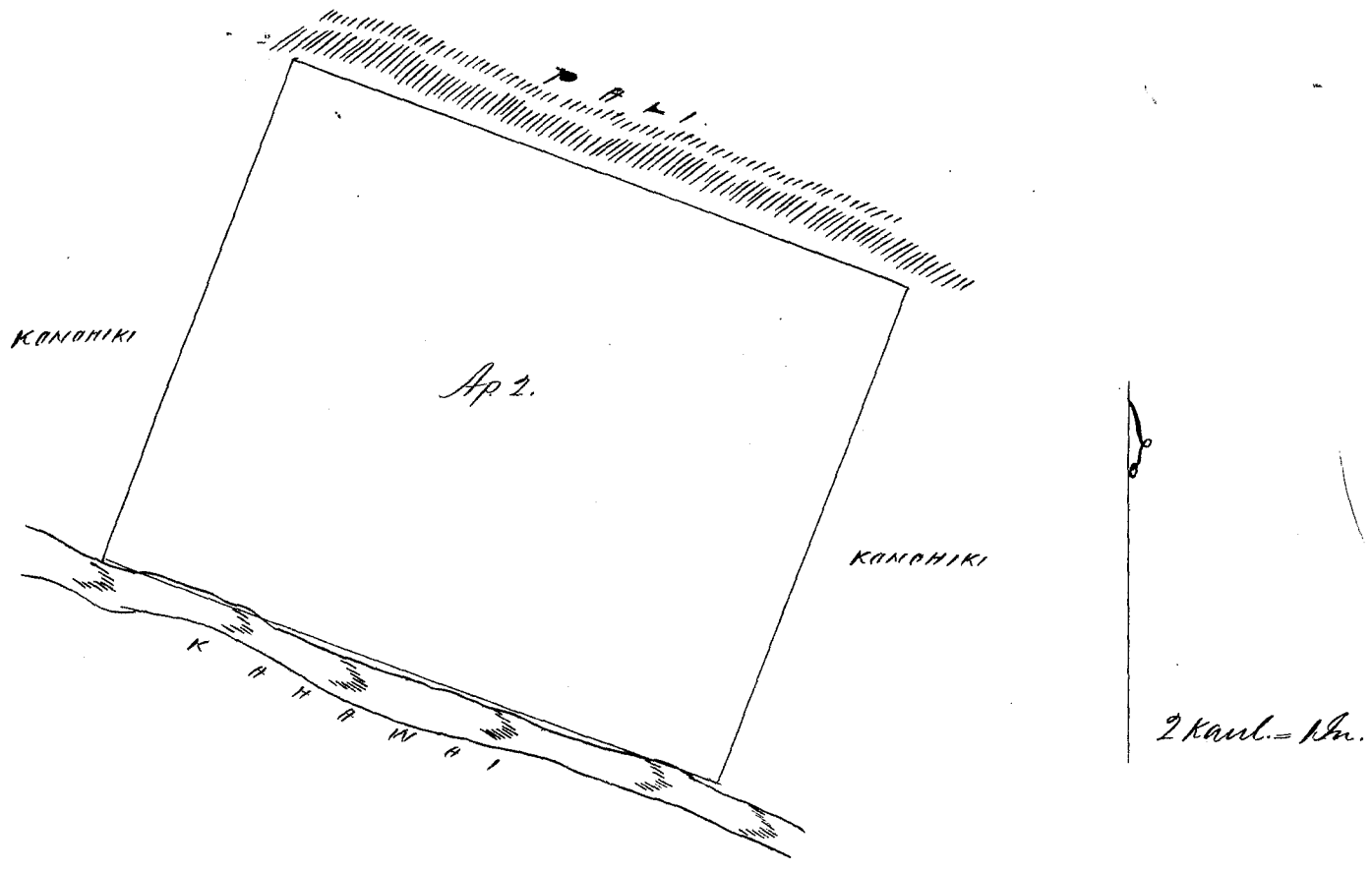
- A. 20° Kei. 580/100 Kaul. e pili ana i ke Kulo o Kauhiki
- A. 70° Ko. 7 " " " ka Pali.
- Ke 20° Ko. 580/100 " " " ke Kulo. alaila hiki

i kahi i hui maka ai. ke Kahawai kapalena. Eili ana 4 Eka.

Molokai Oct. 1853.

W. A. Pease





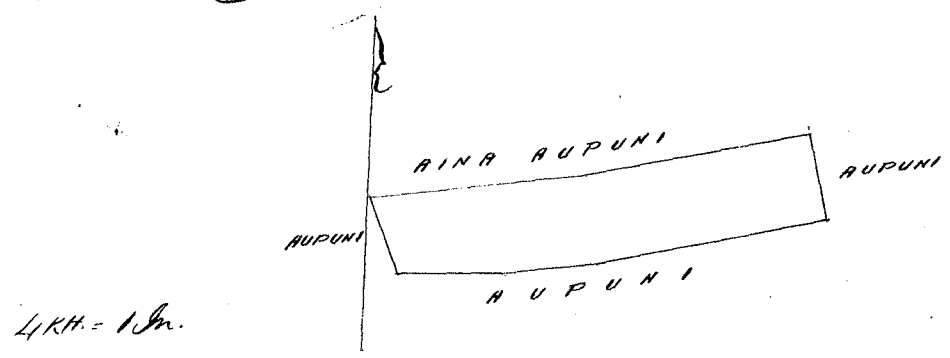
Ukupaoua \$6.00
 W. L. Lee
 G. M. Robertson
 J. Kekaulahao
 J. H. Smith

Honolulu Januari 24. 1854.

Hele. 4316^B Uilama. (Kahe 3. Kona. Hawaii.)

Ke aina i Uilama, ma Kahe 3. Kona. Hawaii.
 Ehuamaka ma ke titi Akau a e holo.
 Kom 11° 15' Heik 1.80 Eku ma ke aina Oupuni
 Kom 77° 45' Kom 4.90 " " " "
 Kom 82° 30' Kom 1.88 " " " "
 Kom. 88° 45' Kom 2.29 " " " "
 Ak 21° 15' Kom 1.65 " " " "
 Ak 82° 45' Heik. 4.55 " " " "
 Ak. 81° 30' Heik. 4.80 " " " " a hiki i
 kahi huamaka. He 1⁶⁵/₁₀₀ Eku.

Kona Hawaii June 10. 1853. J. Fuller. Linaanaana.



Ukupaoua \$4.00
 W. L. Lee
 G. M. Robertson

Honolulu Januari 25. 1854. J. H. Smith
 J. Kekaulahao

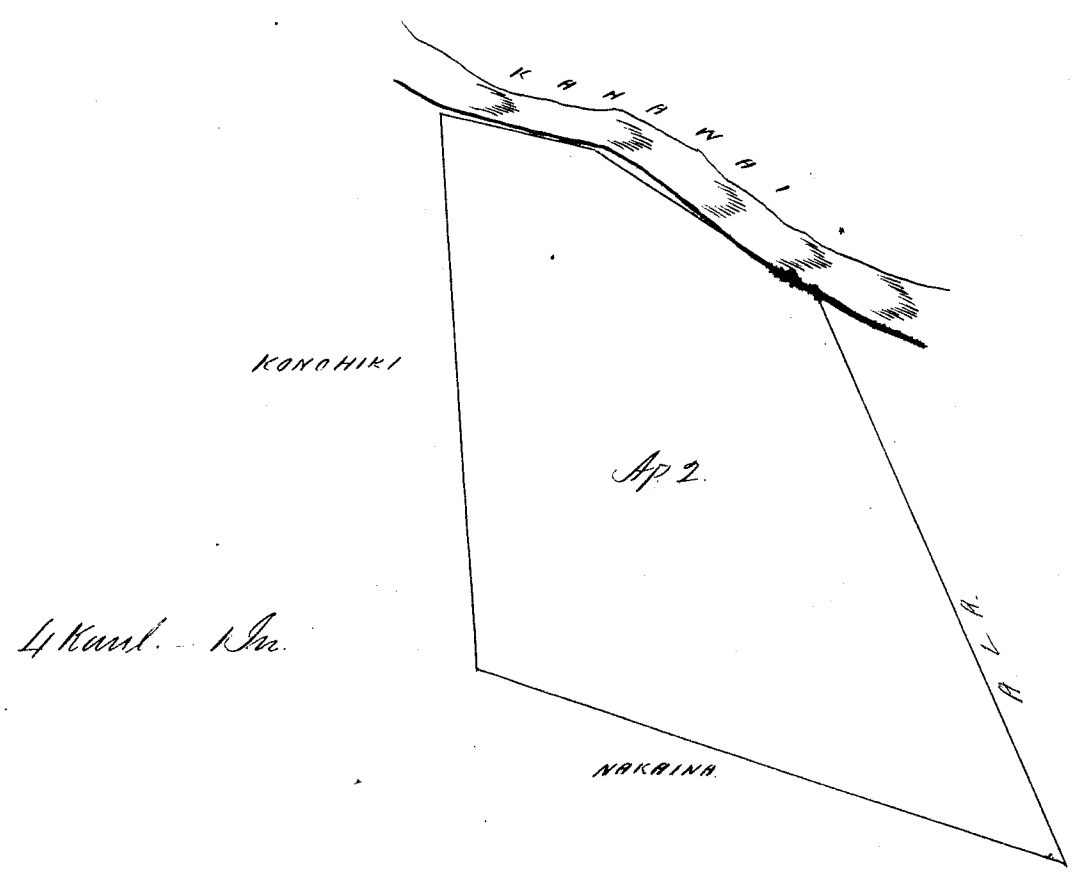
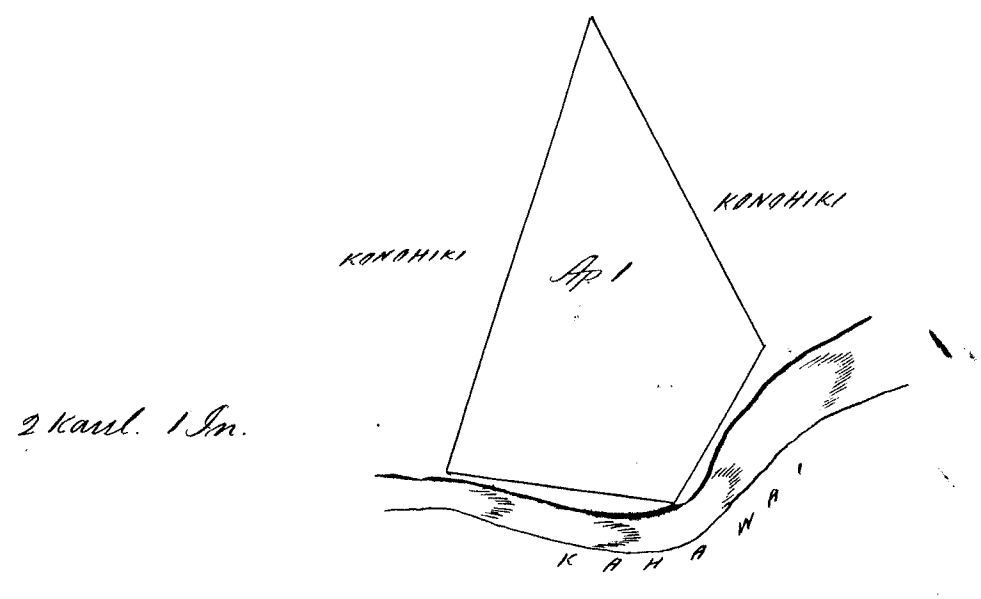
Heleu 5140. Kalia. Lupehu. Molokai.

Molokai o kai Ili o Nawao Lupehu. Molokai.
 Apana 1. Ehuomaka ana ma ke kiihi Akaw Komohana ma ke
 Konohiki. He 12° Ko 4 Kaul. e pili ana i ke Konohiki
 He 88°30' Hei. 2³⁷/₁₀₀ " " " " Kabawai.
 A. 24°30' Hei. 184¹/₁₀₀ " " " " "
 A. 33° Ko. 3⁸⁰/₁₀₀ " " " " "
 E ili ana 2 Ruda 33 Terka.

Apana 2. Kuba. Ehuomaka ana ma ke kiihi Kema Kikina alaila
 A. 76°30' Ko 13 Kaul. e pili ana i Nakaina
 A. 70° Ko 11⁷⁰/₁₀₀ " " " " "
 Hei 82°30' Hei. 3⁴⁰/₁₀₀ " " " " "
 Hei 62°30' Hei. 5⁶⁰/₁₀₀ " " " " "
 Hei 28° Hei. 13 " " " " "
 E ili ana 10 Eka

W. A. Pease

Molokai. Oct. 1853.



Ukupauloa \$8.00
 W. L. Lee
 G. M. Robertson
 J. Kekaulaha
 J. M. Smith

Honolulu Janu. 25. 1854.

Kelu 3977 Kaole. Pohakupili. Molokai.

From Page 747 Vol. 5. awards.

Maloko o ka Ohupuaa o Pohakupili, Molokai.
 Apana 1. Kula ma Maniana. Ehuwaka ana ma ke kahi
 Aka Komohana.

Ke	68°	Ki. 4	Kaul. e pili ana i ka pali o Moaka.
Ke	22°	Ko. 7 ⁷⁴ / ₁₀₀	" " " " koke i ke Kai.
A.	65°	Ko. 4	" " ke Kahawai
A.	22°	Ki. 7 ⁵⁰ / ₁₀₀	" " Konohiki
E ili ana		3 Eka.	

Apana 2. Ehuwaka ana ma ka pali ke kahi Aka Komohana

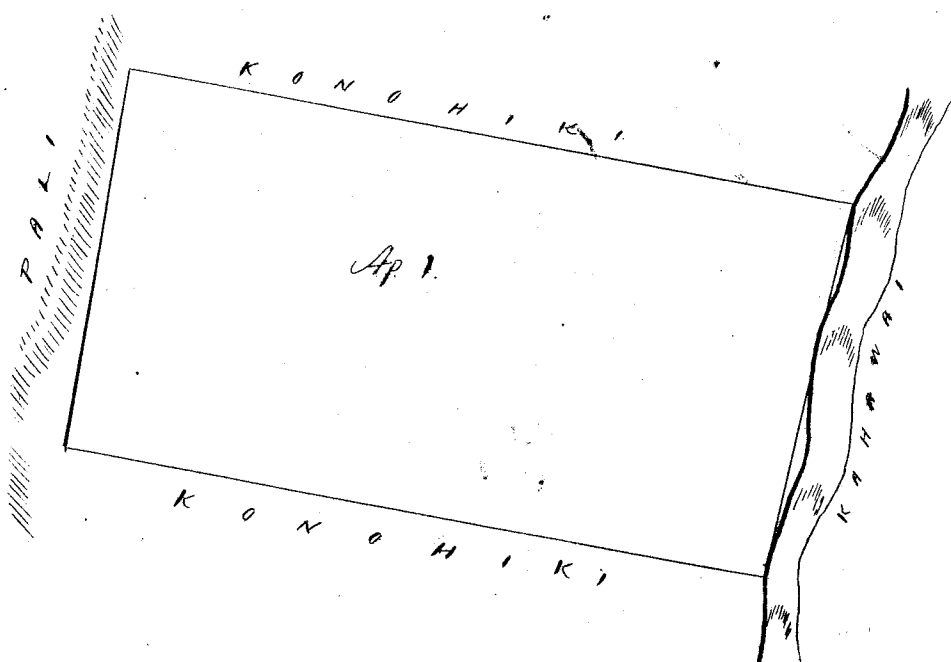
Ke	47°	Ki. 6 ⁷⁰ / ₁₀₀	Kaul. e pili ana i Konohiki
Ke	29°	Ko. 1 ⁷ / ₁₀₀	" " " ka Pali
Ke	85°	Ko. 1 ⁶⁰ / ₁₀₀	" " " " "
A.	30°	Ko. 2 ⁶⁰ / ₁₀₀	" " " " "
A.	80°	Ko. 3	" " ke Kahawai.
A.	27°30'	Ki. 3 ³⁴ / ₁₀₀	" " ka Pali.
E ili ana		1 Eka 1 Puda 17 Perka.	

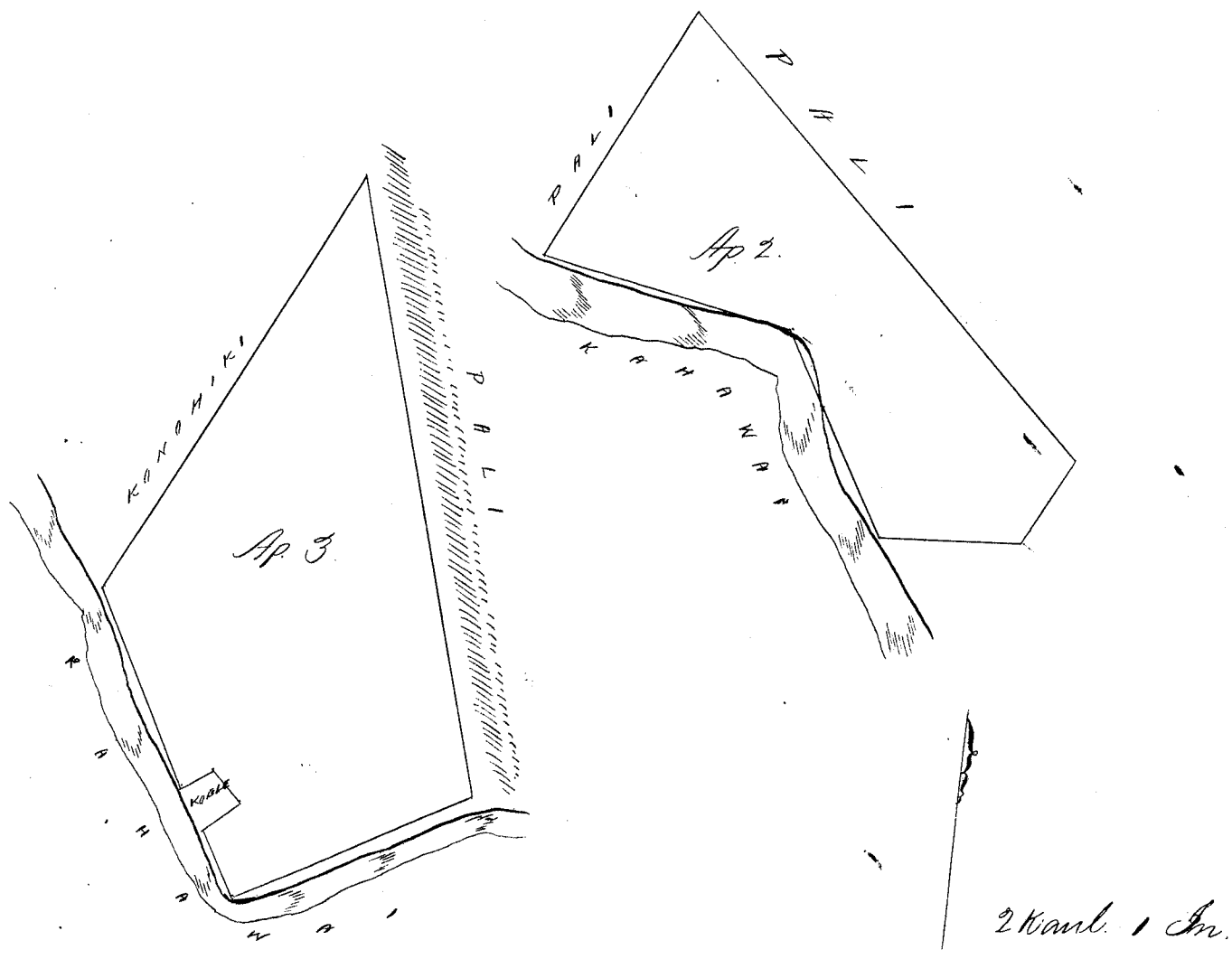
Apana 3. Kala me Kula. Ehuwaka ana, ma ke kahi
 Kema Kihina alaila.

Ke	63°	Ko. 3	Kaul. e pili ana i ke Kahawai
A.	28°	Ko. 8 ⁴ / ₁₀₀	" " " "
A.	44°	Ko. 5 ⁰ / ₁₀₀	" " Kolu
A.	46°	Ko. 5 ⁰ / ₁₀₀	" " "
Ke	55°	Ko. 4 ⁴ / ₁₀₀	" " "
A.	27°	Ko. 2 ⁴⁷ / ₁₀₀	" " Kahawai
A.	24°	Ko. 5 ⁶⁸ / ₁₀₀	" " ka Pali.
Ke	14°30'	Ko. 7 ³⁰ / ₁₀₀	" " "
E ili ana		1 Eka 3 Puda. 32 Perka.	

1.1.17
 1.3.32
 E 6.1.9

Molokai Oct. 1853. W. A. Pease.





Ukupa'auoa \$7.00
 W. L. Kel
 G. M. Robertson
 S. Sekaunahao
 S. H. Smith

Honolulu January 25. 1854.

Kolu 4933. Kapule Pohakupiti. Molokai.

Maloko o ka Ukupa'auoa o Pohakupiti. Molokai.
 Hana 1. Ana kolo me kula, ma Fouli. E hoomaka ana
 ma ke kahi Akaw Komohana alaia akw.

Ke	47°	Ki. 5 ³⁰ / ₁₀₀	Kaul. upili ana i ka pali
Ke	28°	Ko. 3	"
A.	52°	Ko. 3	"
Ke	20°	Ko. 3 ³⁰ / ₁₀₀	" ke Kahawai.
Ke	85°	Ko. 1	"
A.	39°30'	Ko. 1	" " Konoiki
A.	15°	Ki. 7 ⁷⁵ / ₁₀₀	" ke pali.

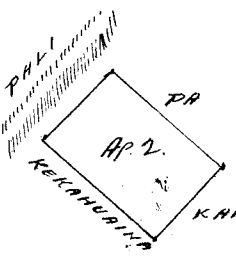
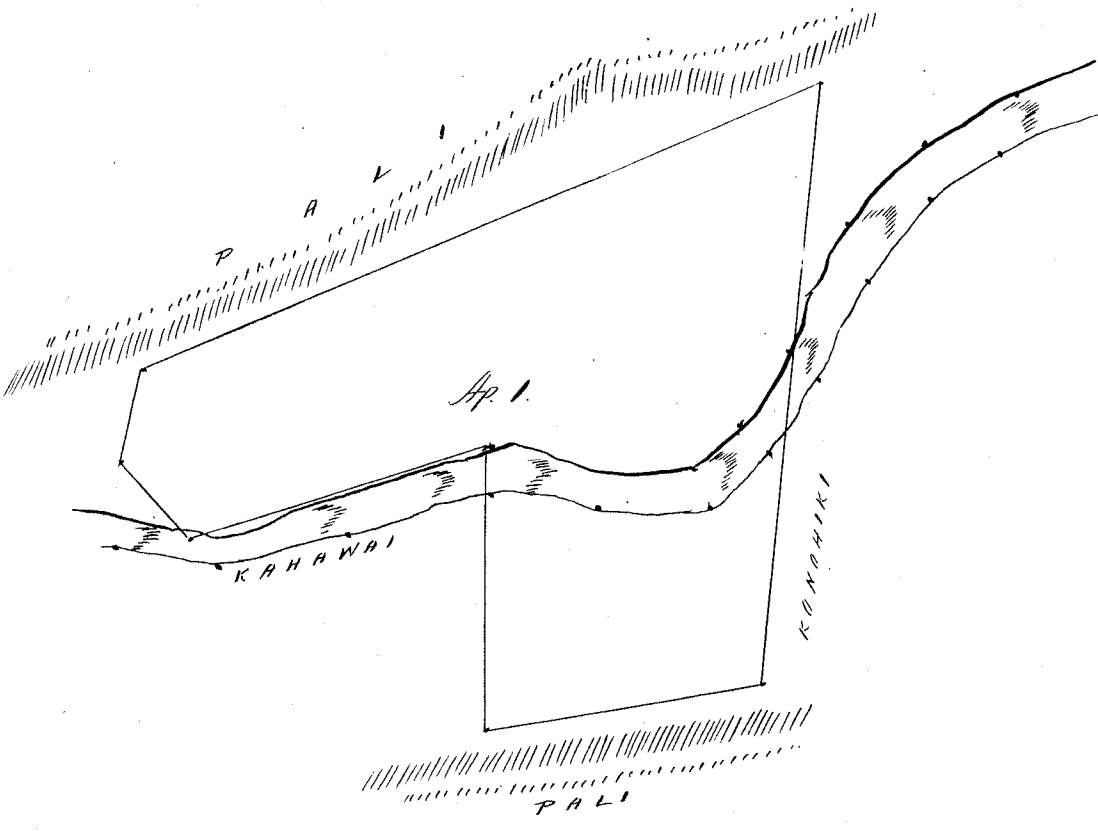
Eili ana 2 Eka. 1 Kuda. 24 Perka

Hana 2. Pahale. E hoomaka ana ma ke kahi Hana
 Akina alaia.

A.	7°	Ko. 1	Kaul. upili ana i ke Kai.
Ke	79°	Ko. 1 ⁵⁰ / ₁₀₀	" ka pa
Ke	70°	Ki. 1	" pali
A.	79°	Ki. 1 ⁵⁰ / ₁₀₀	" i Kekahuana

Eili ana 24 Perka.

Molokai Oct. 1853. W. H. Pease.



2E1R 24P
 24
 42 = 26/100 725 PB
 2.2.28

ap 2 included in ap 3 & cancelled
 by Pallehu for the King Kaliaha July 3. 1862

2 Kaul. 1 In.

Ukupaunoo

\$ 5.00
 W. L. Lee
 G. W. Robertson
 J. Kaulahao
 J. H. Smith

Honolulu January 25. 1854.

Kelu 5034 B Pahae. (Kupuhe. Molokai.

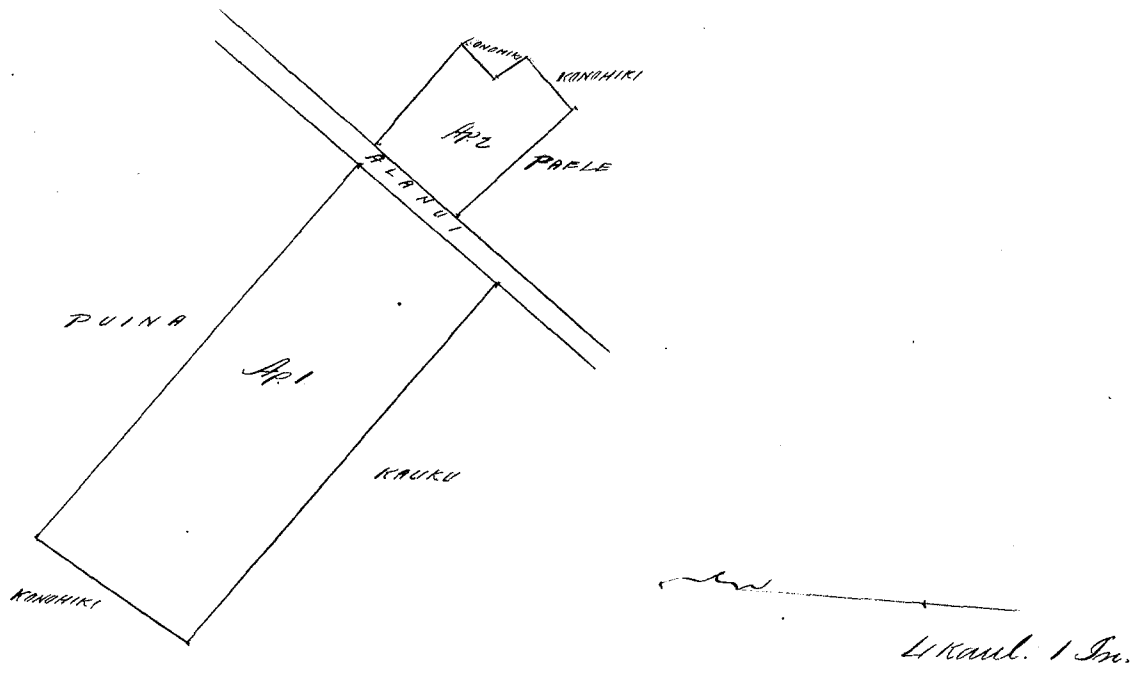
Apaolu o ka Ili o Chialile. Kupuhe. Molokai.
 Apana 1. Kula. Choomaka ana ma ka Alanui Kema
 Kamehameha o keia Apana alaila aku.
 A 53° Ko. 10 Kaul. i pili ana i ke Kamehameha o ka
 A 30° Ko. 3 89/100 " " " " i
 Ke 52°30' Ki. 10 44/100 " " " " i
 alaila hiki i kahi i hoomaka ai. ma ka Alanui. Eili ana
 3 Eka. 3 Puda. 14 Perka.

Apana 2 Kalo me Pahae. Choomaka ana ma ka
 Alanui me kaoina o Puna alaila aku.
 Ke 52°30' Ki. 28 9/100 Kaul. i pili ana i Puna
 Ke 42°30' Ko. 1 " " " " Kamehameha.
 Ke 36°15' Ki. 75/100 " " " " "
 Ke 43°30' Ko. 136/100 " " " " "
 A 45° Ko. 325/100 " " " " Paele.
 alaila hiki i kahi i hoomaka ai. ma ka Alanui. Eili
 ana. 2 Puda 34 Perka.

3E5R 14P
 2 34
 5.0.8

W. A. Pease.

Molokai Oct. 1853.



Ukupa'auloa \$6.00

W. L. Lee
G. M. Robertson
J. Meka'alahao
J. H. Smith

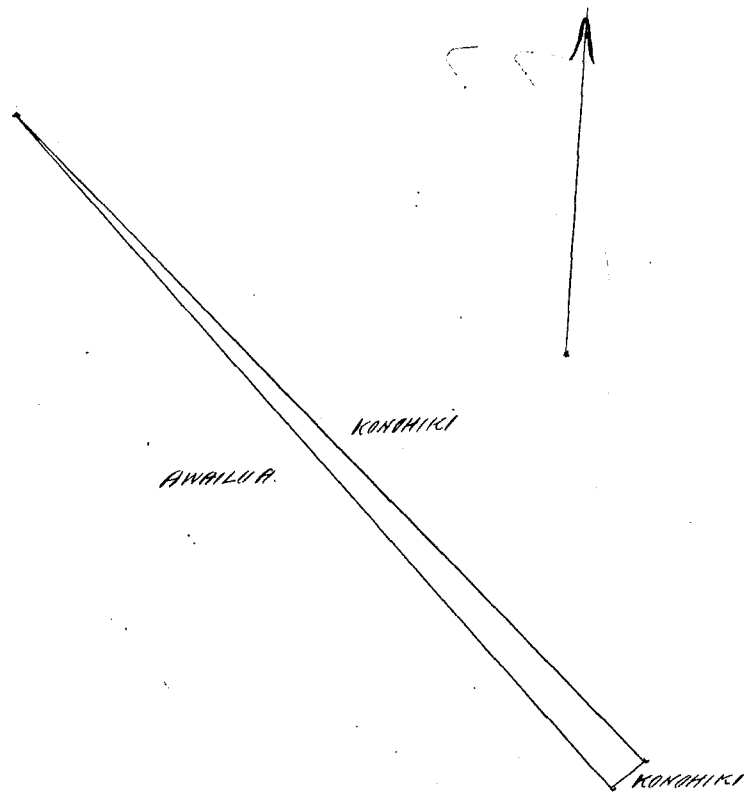
Honolulu January 30. 1854.

Lot 5038 B. Ohule. T. M. Mokuai.

Loi & Aua. Ohomaka ma ke kahi Kikina Kema
...
Kema 48° Km. 76 pak. ma ke Kauhiki. alaila
Ma. 46° Km. 18 Kaul. 74 pak. ma ke Awa'ailua. alaila
Kema 48 1/2 Mik. 18 " 80 " " " Kauhiki.
a kahi i kahi i Ohomaka'au. Ma ia Aua'ana 850 Aua'ana

Oct 20. 1851

A. W. Meyer
Surveyor.



Ukupa'auloa \$4.00

W. L. Lee
G. M. Robertson
J. Meka'alahao
J. H. Smith


Honolulu January 30. 1854.

Handwritten notes:
1851
1852
1853
1854

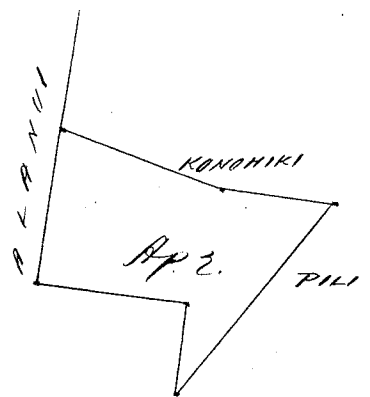
Heleu 101st Nivaiua (Kupeke, Molokai)

Makaha o ka Ili o Kaimahale, Kupeke, Molokai.
 Apana 1. Kula. Chumaka ana ma ke bitu o Kema
 Komohana ma ka Tali. (i ke Kula)
 A. 46° Ki. 3 Kaul. Makaha i kahi pa epili ana,
 A. 50° Ko. 10 " epili ana i ke kula o Komohana.
 Ke 46° Ko. 3 "
 alaila hiki i kahi i hoomaka ai, ka pali "ka palena".
 Eili ana 3 Eka.

Apana 2. Kula. Chumaka ana ma ka Alanui ma ke
 hiki o Kama Kikina
 Ke 50° Ko. 83/100 Kaul. epili ana i ka Alanui.
 Ke 41° Ki. 80/100 " " "
 Ke 48° Ko. 48/100 " " "
 A. 82° Ki. 160/100 " " i Pili.
 A. 40° Ko. 60/100 " " ke kula o Komohana.
 alaila hiki i kahi i hoomaka ai, epili i ka Loi o Komohana.
 17 Eka.
 Molokai, Oct. 1853. W.A. Pease



2 Kaul. 1 In.



1 Kaul. 1 In.

Ukupaula \$6.00

W. L. Lee
 G. M. Robertson
 J. Kikaulahas
 J. H. Smith

Honolulu Januari 30 1854.

Helu 4606. Pili. Kuspoke. Molokai.

From Page 789. V. 4. awards.

Apana 1. Kalo maloto o ka Pili o Piliwa, Kuspoke. Molokai.

Chomaka ana ma ka Alanui Aupuni ma ke kahi Akaun Sikiina o keia Apana alaila.

Ke 57° 45' Ki. 2 10/100 Kaul. e pili ana i Awaikua.

Ke 59° 30' Ko. 1 02/100 " " " ka Loko.

A. 48° 45' Ko. 1 95/100 " " " Konoiki. a hiki i

kaahi i hoomaka ai. ma ka Alanui. Cili ana 29 Perka.

Apana 2. Kula. Chomaka ana ma ka Alanui ma ke kahi A. Pili alaila

Ke 57° Ko. 95/100 Kaul. ma ka Alanui.

A. 48° 45' Ko. 3 60/100 " e pili ana i ke Aupuni.

Ke 34° Ko. 1 10/100 " " " "

A. 60° 15' Ko. 12 72/100 " " i Konoiki.

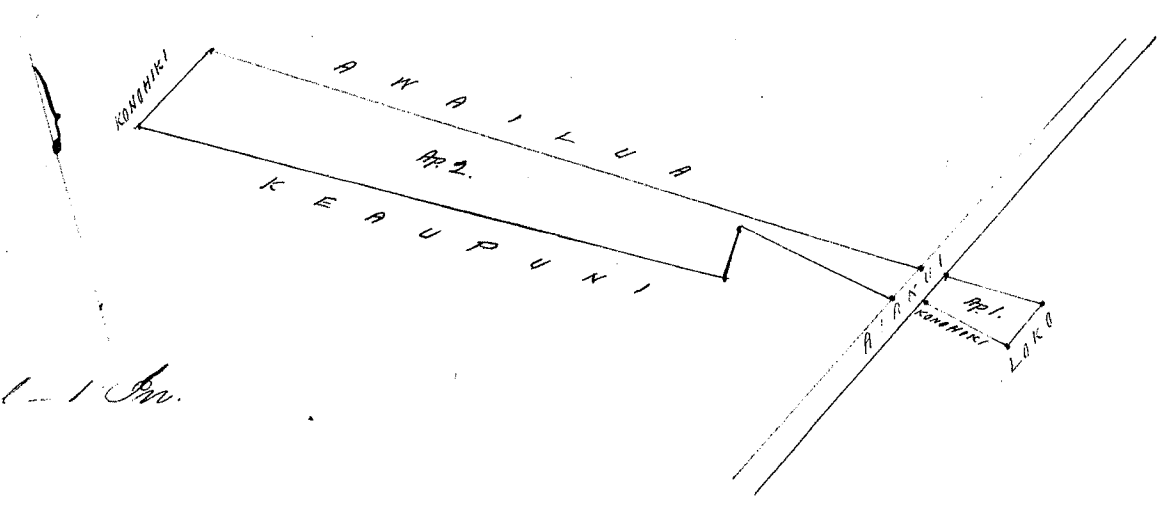
A. 58° Ki. 2 20/100 " " " "

Ke 57° 45' Ki. 15 75/100 " " " Awaikua.

Cili ana. 2 Eka 32 Perka.

Molokai. Oct. 1853.

W. A. Pease



Umpuanda \$ 5. 00

W. L. Lee
G. M. Robertson
J. Kekaulahao
J. H. Smith

Honolulu Januani 30. 1854.

Helu 4158 Kaokaa. Kuspoke. Molokai.

From Page 790. V. 4. awards.

Moloko o ka Pili o Kamani. Kuspoke. Molokai.

Chomaka ana ma ka Alanui Aupuni. kokeke i ke Kahawai alaila aka. A. 35° Ko. 2 75/100 Kaul. e pili ana i pa pohaku.

A. 53° Ko. 1 35/100 " " " "

A. 68° Ko. 3 " " " "

A. 45° Ko. 2 72/100 " " " Kula Konoiki.

A. 30° Ki. 3 80/100 " " " "

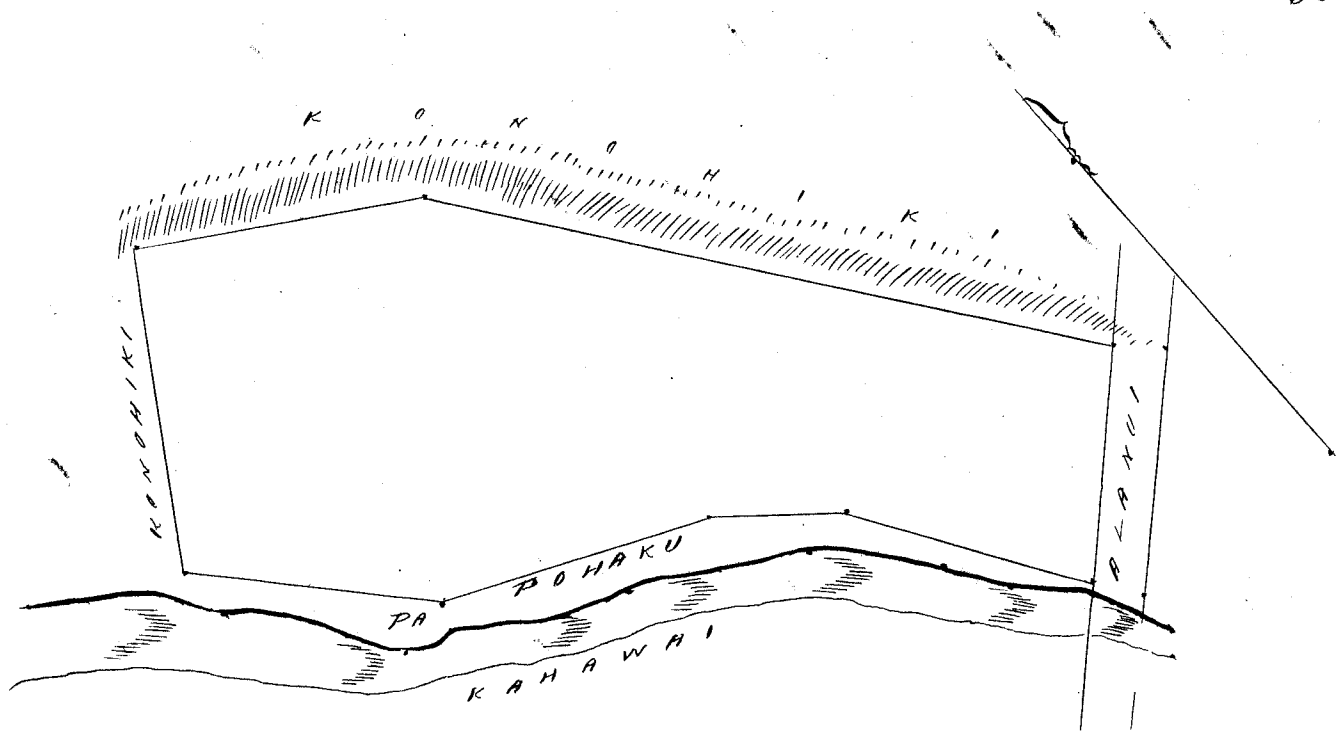
Ke 60° Ki. 3 10/100 " " " " mu pali.

Ke 39° Ki. 7 40/100 " " " "

alaila hiki i kahi i hoomaka ai ma ka Alanui. Cili ana 3 Eka.

Molokai Oct. 1853.

W. A. Pease



Ukupaunua \$6.00

W. L. Lee
G. M. Robertson
J. Kekaulahao
J. H. Smith

Honolulu January 30, 1854.

Lot 4168 Keliikoea. () Kūpeke, Molokai

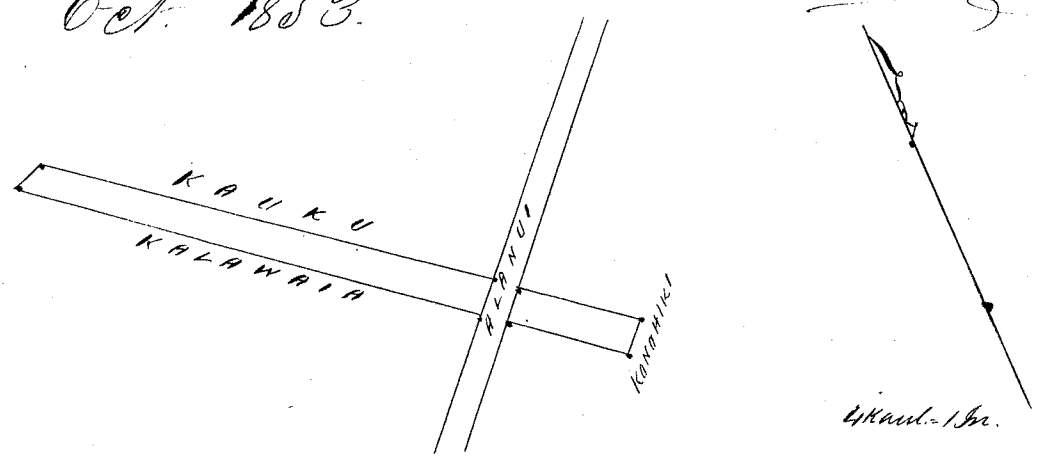
From Page 797 V. 4. awards.

Moloko i ka Ili o Kei. Kūpeke, Molokai.
 Apana 1. Chomaka ana ma ka Alanui ma ke kahi o Kaula.
 Alaia. Ke. 52° 15' Ki. 2⁶⁰/₁₀₀ Kaul. e pili ana i Kahawai.
 A. 66° 45' Ki. 8¹/₁₀₀ " " " ke Konohiki
 A. 52° 30' Ke. 2⁶⁰/₁₀₀ " " " Kaula.
 Alaia hiki i kahi i hoomaka ai. Cili ana 33 Perka.

Apana 2. Kula. Chomaka ana ma ka Alanui ma ke kahi
 Nema. Alaia aku.
 A. 52° 15' Ke. 10¹⁰/₁₀₀ Kaul. e pili ana i Kahawai.
 Ke. 42° 30' Ke. 7⁵/₁₀₀ " " " Konohiki
 Ke. 52° 30' Ki. 9⁹⁰/₁₀₀ " " " Kaula.
 Alaia hiki i kahi i hoomaka ai. ma ka Alanui.
 Cili ana. 3 Puda.

W. A. Pease

Molokai Oct. 1853.



Ukupaunua \$3.-

W. L. Lee
G. M. Robertson
J. Kekaulahao
J. H. Smith

Honolulu January 30, 1854.

Kōwhiri 1853. Kōwhiri. Kōwhiri Mōkai.

From Page 99. V.4. Awards.

Maloko o ka Ili o Poo-lopano. Kōwhiri. Mōkai.

Apāna 1. Chomaka ana ma ka Alanui ma ke kiki Kōwhiri Kōwhiri. A. 53° 15' N. 2¹⁰/₁₀₀ Kaul. e pili ana i Kōwhiri.

Ke 30° 15' N. 7⁵/₁₀₀ " " " ka Loko.

A. 52° 15' N. 2⁰⁸/₁₀₀ " " " ke Kōwhiri
alaila kiki i kahi i Chomaka ana ma ka Alanui. Cili ana 27 Perka.

Apāna 2. Kula. Chomaka ana ma ka Alanui ma ke kiki Kōwhiri Kōwhiri. A. 52° 15' N. 14⁶⁰/₁₀₀ Kaul. e pili ana i Kōwhiri.

A. 1° " N. 5⁰/₁₀₀ " " " ka pali.

Ke 53° 15' N. 14⁷⁰/₁₀₀ " " " Kōwhiri.

alaila kiki i kahi i Chomaka ana ma ka Alanui.

Cili ana 3 Puda 20 Perka.

Apāna 3. Pahale Chomaka ana ma ke kiki Kōwhiri Kōwhiri. A. 26° 45' N. 1²⁵/₁₀₀ Kaul. e pili ana i Kōwhiri.

Ke 63° 15' N. 2 " " " "

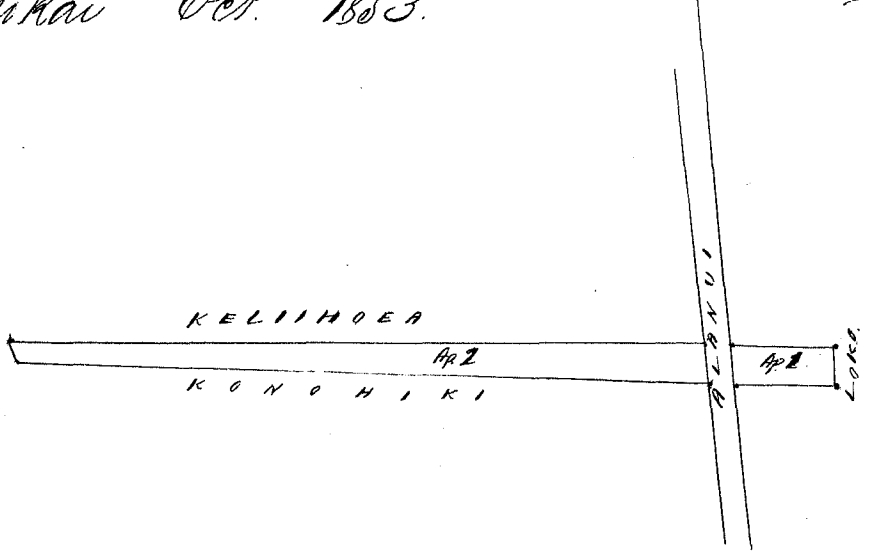
Ke 26° 45' N. 1²⁵/₁₀₀ " " " "

A. 63° 15' N. 2 " " " "

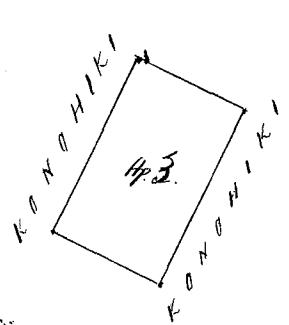
Cili ana 1 Puda.

W. A. Pease.

Mōkai Oct. 1853.



1/2 Kaul. = 1 In.



2 Kaul. = 1 In.

Whānau \$ 4.00.

W. L. Lee
G. M. Robertson
J. K. Kaulahar
J. H. Smith

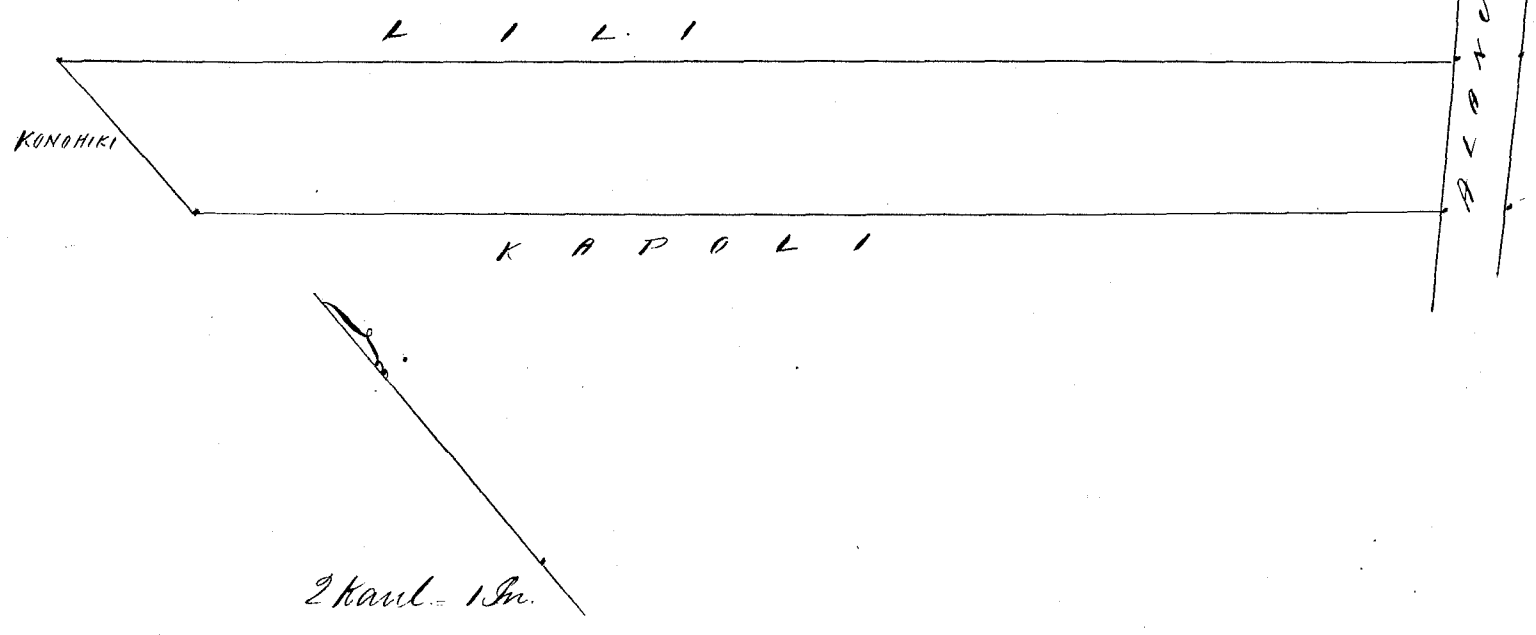
Hōndulu Januari 30 1854.

Hulu 6629. Nakumu Kupeke. Molokai.

From Page 790. Y.4 awards. Canceled

Maloko o ka Iki o Kaminahale. Kupeke. Molokai.
Chromatika ana ma ka Alanui, ma ke hiki Kema o keia
ana. A. 49° 45' Ho. 13²⁰/₁₀₀ Kaul. e pili ana i Kapoli.
A. 3° Ho. 2⁰⁸/₁₀₀ " " " Kauhiki
Ke. 49° 45' Ki. 14⁷⁰/₁₀₀ " " " Lili.
alaila hiki i hahi i Chromatika ai. ma ka Alanui.
Cili ana. 2 Eka 27 Perka.

Molokai Oct. 1853. W. A. Pease.



Ukupauloa \$5.00

W. L. Lee
G. M. Robertson
J. M. Kaulahao
J. H. Smith

Honolulu Januari 30. 1854.

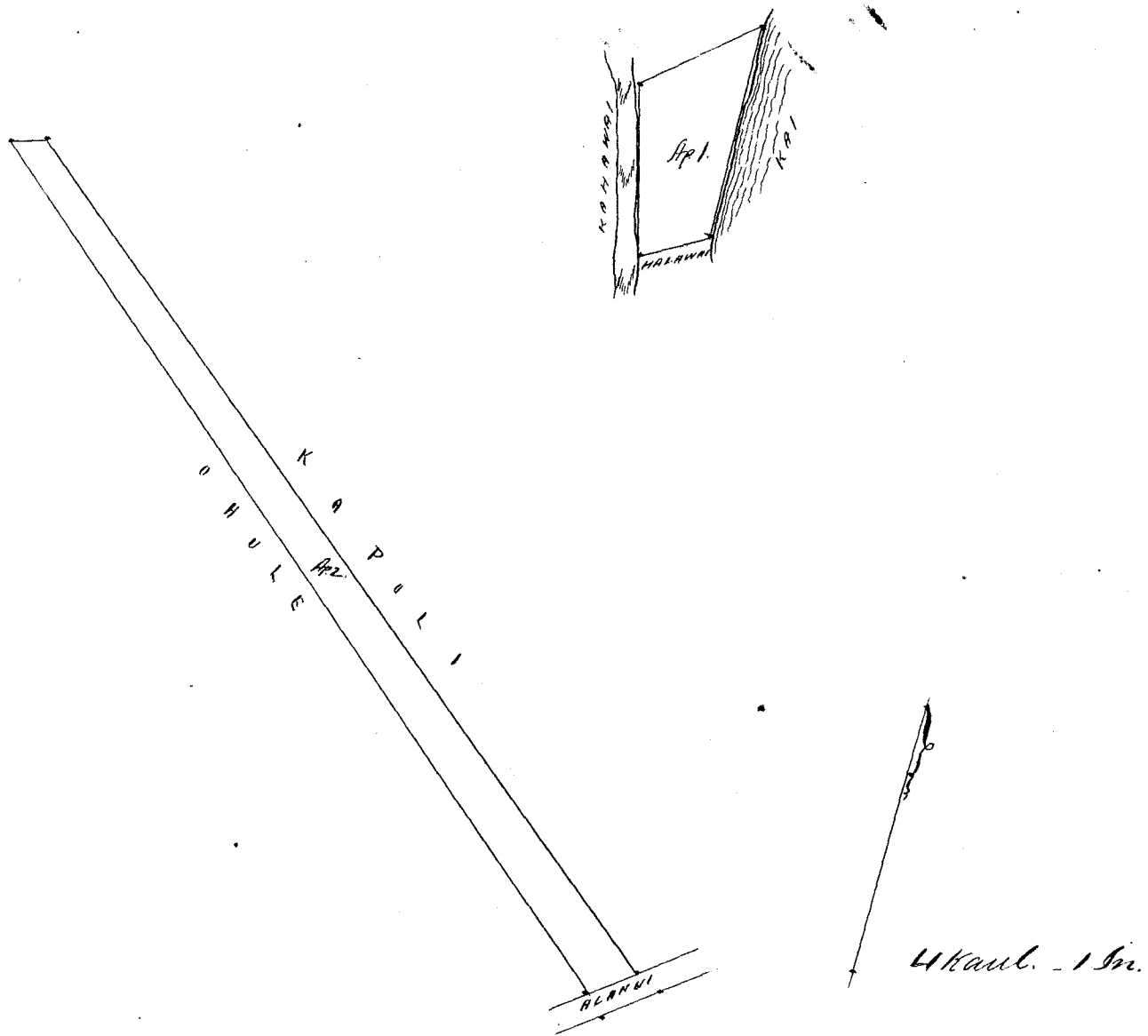
Hulu 4160. Hauakahi. Kupeke. Molokai.

From Page 796. Y.4. awards.

Maloko o Iki o Kaminahale. Kupeke. Molokai.
Apana 1. Pahale. Chromatika ana ma ke hiki Akau Hihina.
ma ke kai. Ke. 55° 30' Ho. 16¹/₁₀₀ Kaul. e pili ana i Kaula Kaula
Ke. 16° Ki. 2⁰⁷/₁₀₀ " " " Kaula Kaula
A. 61° 30' Ki. 82¹/₁₀₀ " " " Kaula Kaula
Akau. 2⁴⁸/₁₀₀ " " " ke kai.
Cili ana. 1 Puda.

Apana 2. Kula. Chromatika ana ma ka Alanui. Ampuni.
ma ke hiki Kema Kaminahale o keia Apana. alaila aku.
A. 49° Ho. 24¹⁵/₁₀₀ Kaul. e pili ana i Chuli.
A. 75° 30' Ki. 85¹/₁₀₀ " " " Kauhiki.
Ke. 50° Ho. 24 " " " Kapoli.
alaila hiki i hahi i Chromatika ai. ma ka Alanui ma palena.
Cili ana. 2 Eka. 1 Puda. 24 Perka.

Molokai Oct. 1853. W. A. Pease



Whaupauloa \$ 5.00
 W. L. Lee
 G. M. Robertson
 J. Kaulahao
 J. K. Smith


Honolulu January 30. 1854.

10128. New { } Pelekunu. Motokai.

Maluku o ka Ili o Kaiaimiti. Pelekunu. Motokai.
 E huumaka ana ma ke kahi Kema Kikua ma ke Kahawai.
 A. 89° Ko. 5⁰⁰/₁₀₀ Haul. i pili ana i ke kula o Kowhiki.
 A. 49° Ko. 9²⁰/₁₀₀ " " " "
 A. 89° 30' Ko. 2 " " " i Kahookano
 Ie. 1° Ko. 7⁴⁰/₁₀₀ " " " Kahawai. a kahi
 i kahi i huumaka ai, ma ke Kahawai. Oili ana. 1 Eka.
 2 Puda 32 Perka.

W. A. Pease

Dec. 1853.



Ukupaoua \$4.00
W. L. Lee
G. M. Robertson
J. Kekaulahao
J. H. Smith

Honolulu January 30, 1854.

Keleu 6556 Pihii. Pelekumu. Koolau. Molokai

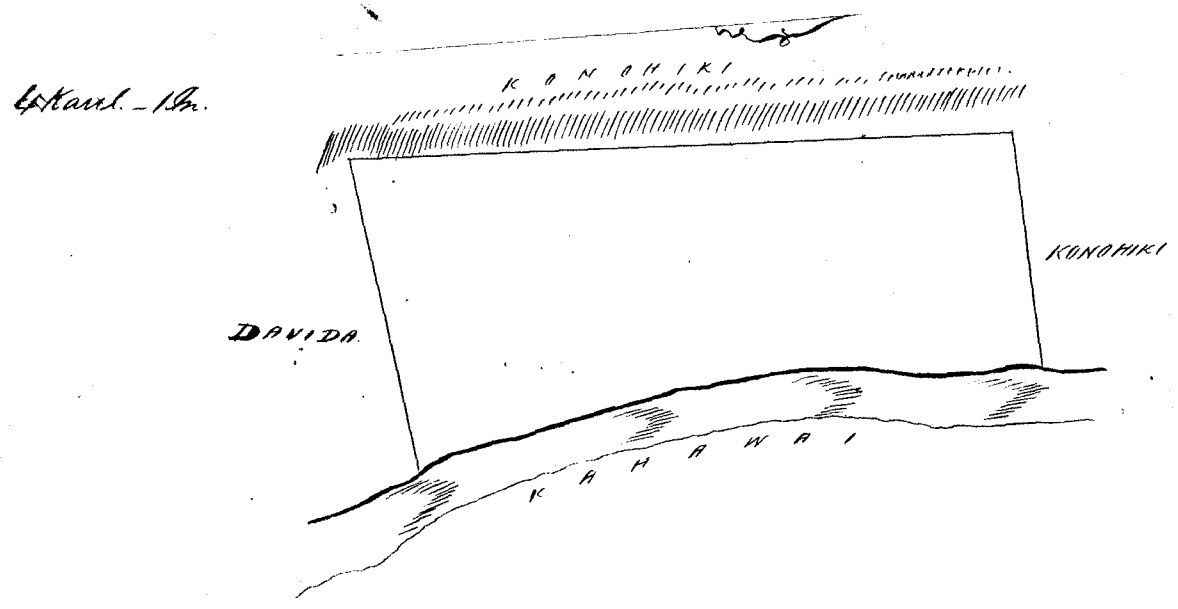
Maloko o ka Ili o Kanipoukala. Ahupuaa Pelekumu. Koolau Molokai

Choomaka ana ma ke pihii Kama Kikina ma ke Kahawai me ka aina o Davida. alaila aku—

Ke 82° 30' Ko. 6 80/100 Kaul. e pili ana i ka aina Davida
A. 2° Ki. 13 92/100 " " " ke Konoiki.
Ke. 88° Ki. 5 — " " " "

alaila hiki i kahi i hoomaka ai, ke Kahawai ka palena.
Cili ana 5 Eka. 2 Puda. 10 Perka.

Molokai Oct. 1853. W. A. Pease



Ukupaoua \$6.00
W. L. Lee
G. M. Robertson
J. Kekaulahao
J. H. Smith

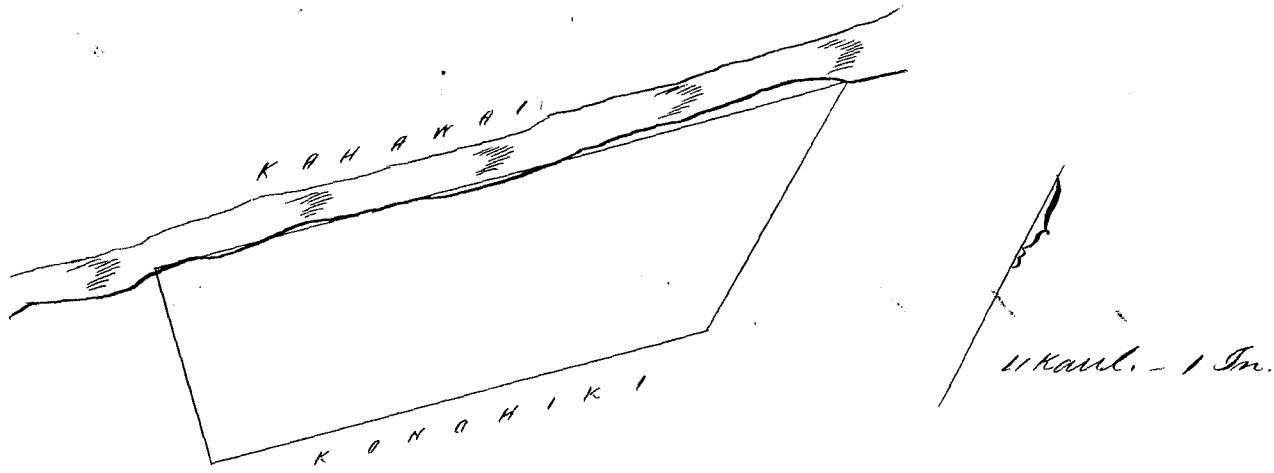
Honolulu January 30, 1854.

Keleu 6368 Kahawai. Pelekumu. Koolau. Molokai

Maloko o ka Ahupuaa o Pelekumu. Koolau. Molokai.
Choomaka ma ke pihii Kama Kaul o kia aina ma ke Kahawai alaila aku—

Ke 47° Ko 15 Kaul. e pili ana i ke Kahawai.
Ke 43° Ki. 4 75/100 " " " Konoiki.
A. 47° Ki. 10 25/100 " " " "
A. 1° 30' Ki. 6 — " " " "

Cili ana 5 Eka.—
W. A. Pease
Molokai Oct. 1853.



Ukupaoua p. 6. 00

W. L. Lee
G. M. Robertson
J. Kekaulahas
J. H. Smith

Honolulu Hawaii 30. 1854.

Ulu 6371. Kapaia.

Pelikunuu. Molokai.

Kuleana ana no Kapaia noa ka helu 6371. e waiho ana ma ka ili o Kaitiiti, i Pelikunuu, Molokai.

Apawa 1. Hoomaka ana ma ke hiki Kona, Kaitiiti, e holo ana.

A	46 ⁰³ / ₄	Ko.	1.62	Kaul. piti me ka Auwai.	
A	35 ⁰³ / ₄	Ko.	2.51	"	"
Ke	56 ⁰	Ko.	1.17	"	Konohiki
A	25 ⁰ / ₂	Ko.	1.04	"	Pali
A	52 ⁰	Ki.	1.03	"	Konohiki.
A	28 ⁰¹ / ₄	Ko.	4.85	"	Auwai
A	50 ⁰ / ₂	Ko.	1.07	"	"
A	43 ⁰	Ki.	1.07	"	Nika
A	58 ⁰³ / ₄	Ki.	1.94	"	"
Ke	9 ⁰ / ₂	Ki.	5.51	"	Kahawai
Ke	27 ⁰ / ₂	Ki.	6.29	"	"

a hiki i ka hiki i hoomaka'u. O Kona ili 1 Eka 3/4 43/100.

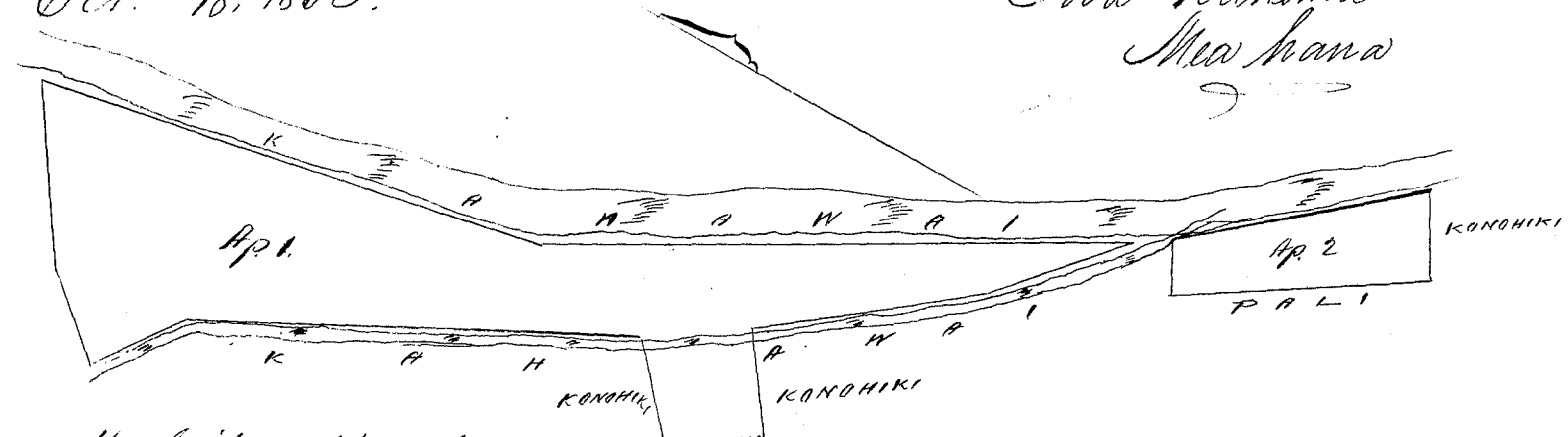
Apawa 2. Hoomaka ana ma ke hiki Akawa e holo ana.

Ke	39 ⁰³ / ₄	Ki.	2.77	Kaul. piti me Kahawai.	
Ke	61 ⁰ / ₄	Ko.	0.95	"	Konohiki.
A	31 ⁰	Ko.	2.70	"	Pali.
A	61 ⁰ / ₄	Ki.	0.52	"	Konohiki.

a hiki i ka hoomaka ana. O Kona ili 1 1/2/100 o ka Eka.

Oct. 18, 1853.

Poha Kahuna
Mea hana



1/2 Incha Kaul.

Ukupaunoo

\$5.00

W. L. Lee
G. M. Robertson
J. A. Kaulahoa
J. H. Smith

Honolulu Januani 30. 1854.

Kelu 11221. Keliipama. Naiwa. Molokai.

Maloko o ka Ahupuaa o Naiwa. Molokai.

Apana 1. Kula. Ehuwaka ana ma kaahi ala, alaila aku.

A	43° 30'	Ku: 2	Kaul. Kili ana i ke Konoiki.
A	48° 30'	Ku: 3 ^{24/100}	" " " "
A	10°	Ku: 4	" " " "
Ku	65°	Ku: 5 ^{80/100}	" " " "
Ku	48° 30'	Ku: 7 ^{50/100}	" " " "

Eili ana 2 Eka. —

Apana 2. Kula. Ehuwaka ana ma ke kahi Kama Konoikana
alaila. A. 2° 45' Ku: 7^{34/100} Kaul. e pili ana i ke Kula Konoiki.

A	65° 15'	Ku: 11	" " " "
Ku	2° 45'	Ku: 7 ^{34/100}	" " " "
Ku	65° 15'	Ku: 11	" " " "

Eili ana 8 Eka. —

Apana 3. Kula maloko o ka Pili Manawaimo. Ehuwaka
ana ma ke kahi Kama Kili ana alaila aku. —


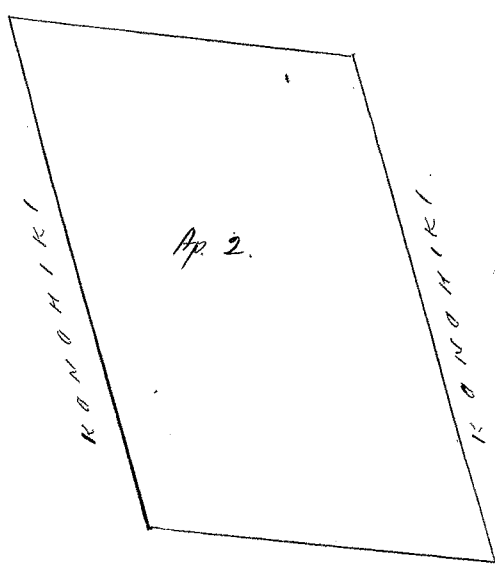
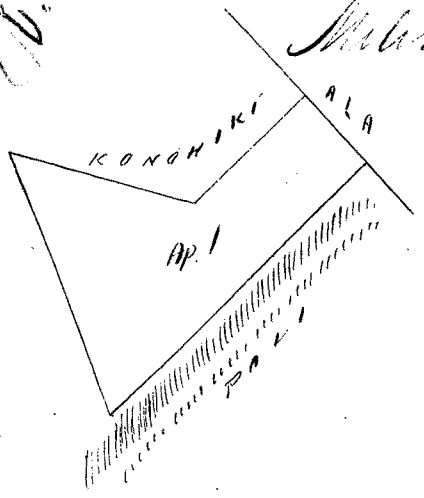
A	14° 30'	Ku: 5	Kaul. e pili ana i ka aia Ahupuaa.
Ku	84° 45'	Ku: 14 ^{26/100}	" " " "
Ku	14° 30'	Ku: 5	" " " "
A	84° 45'	Ku: 14 ^{26/100}	" " " "

Eili ana 7 Eka.

W. A. Pease

Molokai Oct. 1853

P. S. 7219



4 Kaul. - 1 In.

Ukupa'aloa

\$ 10.00

W. L. Lee
G. M. Robertson
J. N. Kaulahao
J. H. Smith

Honolulu Januari 30. 1854.

Tolu 11220 Pihia. Naiwa. Molokai.

Moloko o ka Ahupua'a o Naiwa. Molokai.

Apana 1. Kula. maloko o ka Iki o Kanahikununu. E hoomaka ana ma ke kahi Akaun Akinā o keia aia alaila aku.

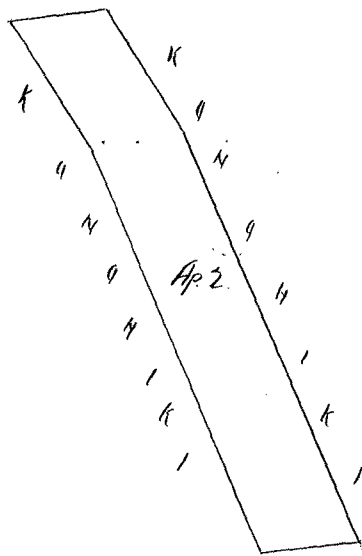
Ke	54° 30'	Ki.	12	Kaul.	e	pili ana i ke kula.	Kanohiki.
Ke	54° 30'	Ki.	9	"	"	"	"
A.	54° 30'	Ki.	12	"	"	"	"
A.	54° 30'	Ki.	9	"	"	"	"
Ehina			10	Eka.	1	Puda.	

Apana 2. Kula. Iki o Kahekuapapa. E hoomaka ana ma ke kahi Akaun Kanohana. o keia aia alaila aku.

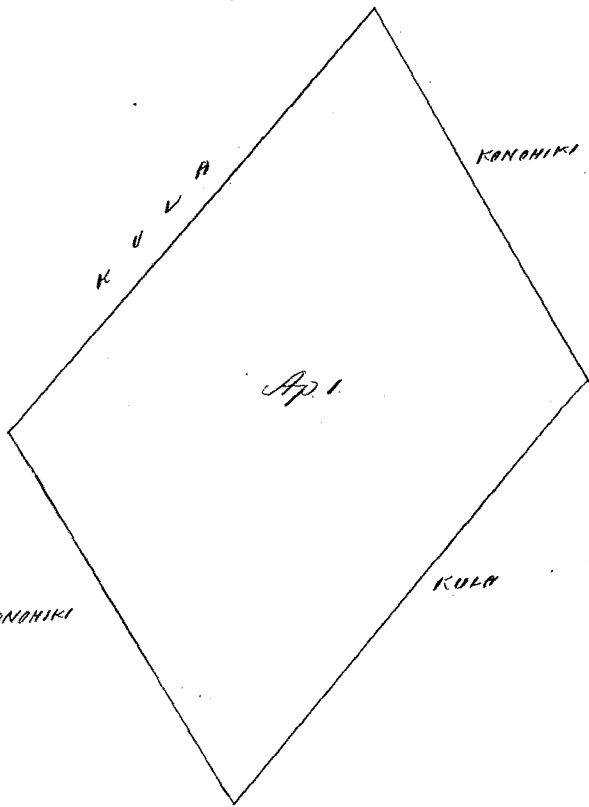
A.	13°	Ki.	2	Kaul.	e	pili ana i ke kula.	Kanohiki.
A.	51°	Ki.	3 1/100	"	"	"	"
A.	61°	Ki.	9 27/100	"	"	"	"
Ke	13°	Ki.	2	"	"	"	"
Ke	61°	Ki.	9 27/100	"	"	"	"
Ke	51°	Ki.	3 1/100	"	"	"	"
Ehina			2	Eka	1	Puda.	16 Perka

W. H. Pease

Molokai. Oct. 1853.



4 Kaul. - 1 In.



Ukupa'aloa

\$ 8.00

W. L. Lee
G. M. Robertson
J. N. Kaulahao
J. H. Smith

Honolulu Januari 30. 1854.

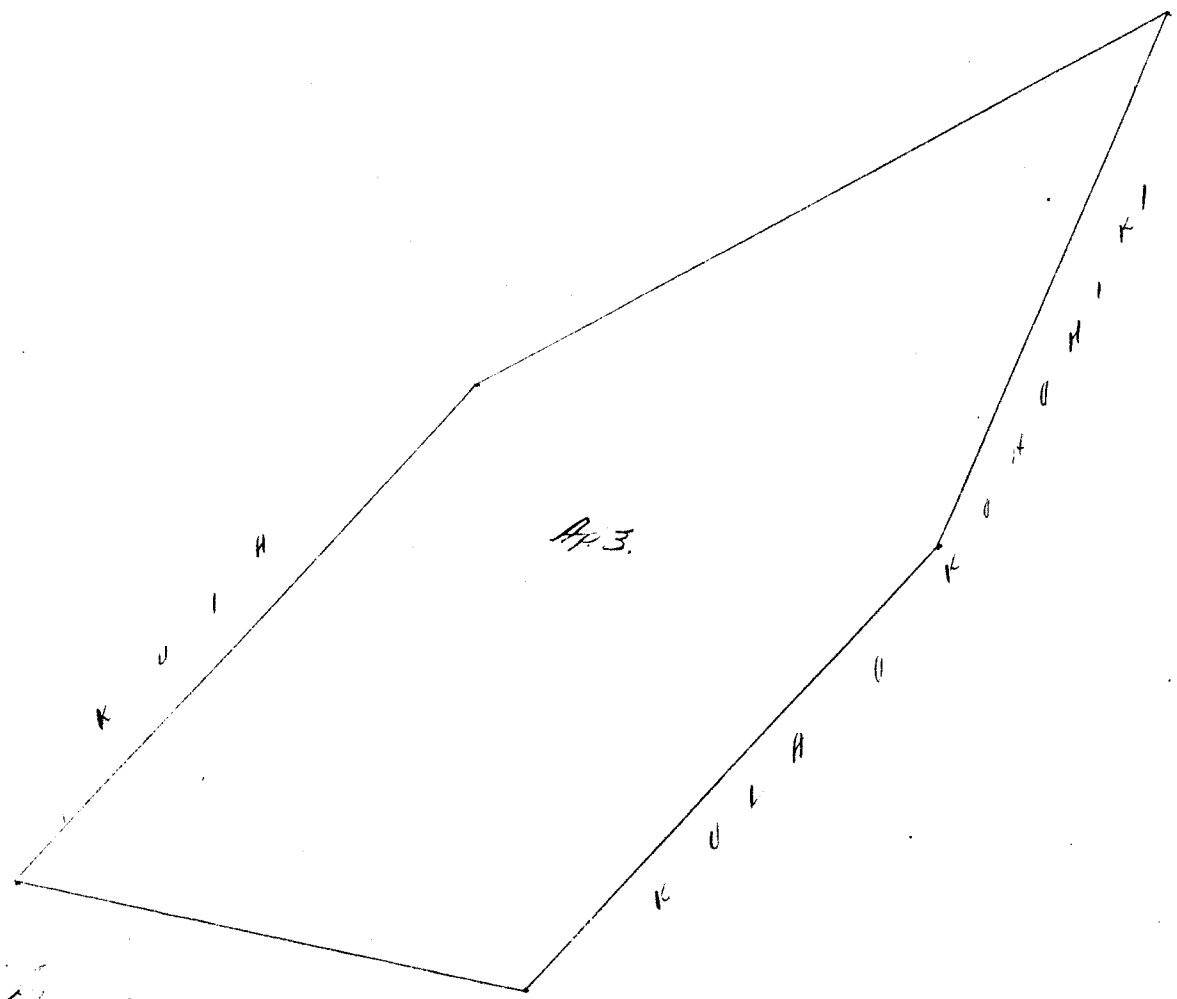
Ulu 4900 Kahuaitiana See 20678 160
Mataua, Motokai.

Apapa 3. Kula. Chumaka ana ma ke kahi Akau, alaila.
 Ke 54° Ho. 840/100 Kaul. e pili ana i ka pali.
 Ke 35° Ho. 720/100 " " " ke kula o Kauhika.
 Ke 87° Ho. 551/100 " " " " "
 A. 34°30' Ho. 664/100 " " " " "

alaila hiki i kahi i hoomaka ai. Oili ana 1 Eka, 2 Puda
 32 Perka.

W. H. Pease.

Motokai Oct. 1853.



2 Kaul. 1 Pa.

Umpaula

1852

W. L. Lee
 G. M. Robertson
 J. M. Kaulahao
 J. H. Smith

Konopulu Sepatemala 1852.

Ulu 10585. Olalae Mataua, Caku.

Apapa 1. Ke Pahale ma kula o Leepoho, Pahale waianae o
 Chumaka ma ke kahi Akau o hile ana. Ho 16° Ho. i 2.54
 Ho. ma ka pali Pahale, malaila aku Ho. 70° Ho. i 1.90 Ho.
 ma ka pali Pahale, malaila aku Ho. 16° Ho. i 2.77 Ho. ma
 Kauhika, malaila aku Ho. 74° Ho. i 1.95 Ho. ma ka pali o kahi
 a hiki i ke hoomaka ai. Ke 5.44 Ho. hoomaka.

Apapa 2. Ke kula malaila ma Kula Pahale waianae.
 Chumaka ma ke kahi Akau o hile ana. Ho. 47° Ho. i
 7.64 Ho. ma ka pali Kula Kauhika, ma waianae, malaila
 aku Ho. 37° Ho. i 1.44 Ho. ma ka pali o Kauhika
 malaila aku Ho. 49° Ho. i 7.40 Ho. ma ka pali o Kula

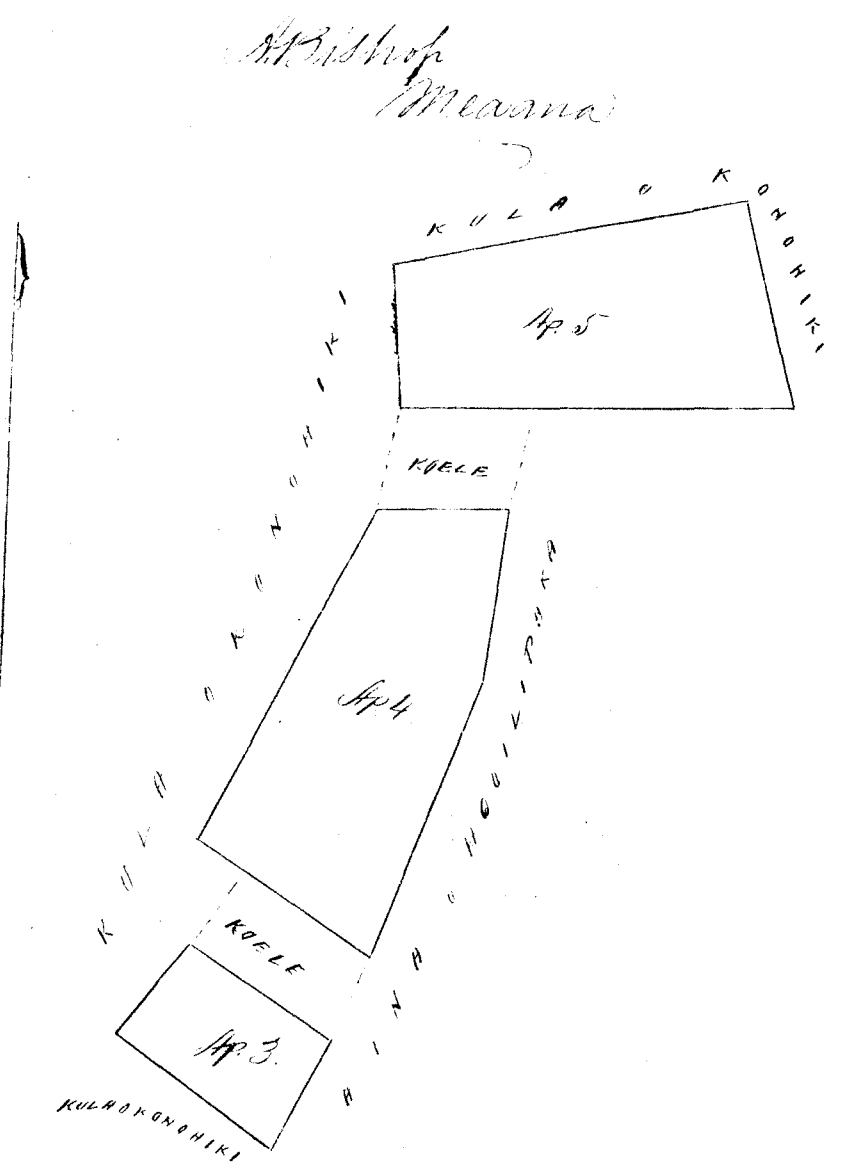
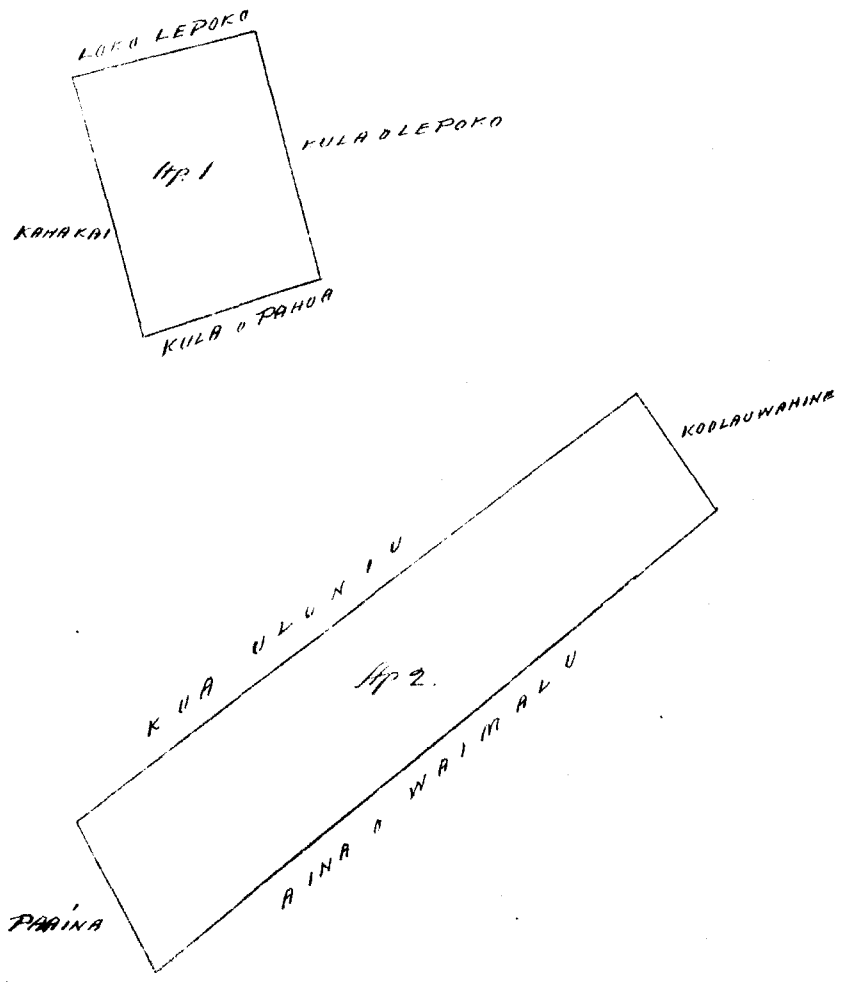
Umuu ... Malaita aku. Kom. 37 1/2 Sik. i 180 Ah. ma ka paama.
Ke 9.80 Ah. huihana.

Apama 3. Moama Poepoa, ili o Tahua waianae. Caku
Chumaka ma ke kiki Kumuhanu, e holo ana. Kom.
56 Sik i 2.00 Ah. ma ka palena kula. Malaita aku. Ah. 27°
Sik i 1.54 Ah. ma ka palena no Koolipaka. Malaita aku.
Ah. 63° Kom. i 1.73 Ah. ma ka palena koele. Malaita aku. Kom. 37°
Kom. i 1.22 Ah. a hiki i ka huihana ana. Ke 2.39 Ah. huihana.

Apama 4. Ke Panku iloko o Poepoa, Chumaka ma ke
kiki Kumuhanu, e holo ana. Kom. 58° Sikina i 2.14 Ah. ma ka
palena koele. Malaita aku. Ah. 20 1/2 Sik. i 3.06 Ah. ma ka palena
no Koolipaka Malaita aku. Ah. 7 1/2 Sik. i 1.90 Ah. ma ka palena
no Koolipaka. Malaita aku. Kom. 86° Kom. i 1.37 Ah. ma ka palena
koele. Malaita aku. Kom. 26° Kom. i 3.92 Ah. a hiki i ka huihana
ana. Ke 6.62 Ah. huihana.

Apama 5. Ke Panku hoo iloko o Poepoa, ke kula ma hiki.
Chumaka ma ke kiki Kumuhanu Kom. e holo ana.
Ah. 4 1/2 Sik. i 1.50 Ah. ma ka palena kula. Malaita aku.
Ah. 7 1/2 Sik i 3.70 Ah. Malaita aku. Kom. 12° Sik. i 2.28 Ah.
Malaita aku. Kom. 82 1/2 Kom. i 4.20 Ah. ma ka palena no Koolipaka
a hiki i ka huihana ana. Ke 7.21 Ah. huihana.

Pan loa 3 Eka. 1.46 Ah. huihana.



Umuu aulua \$5

W. L. Lu
G. M. Robertson
J. Kekaulaha
J. H. Smith

Jan. 10th 1884

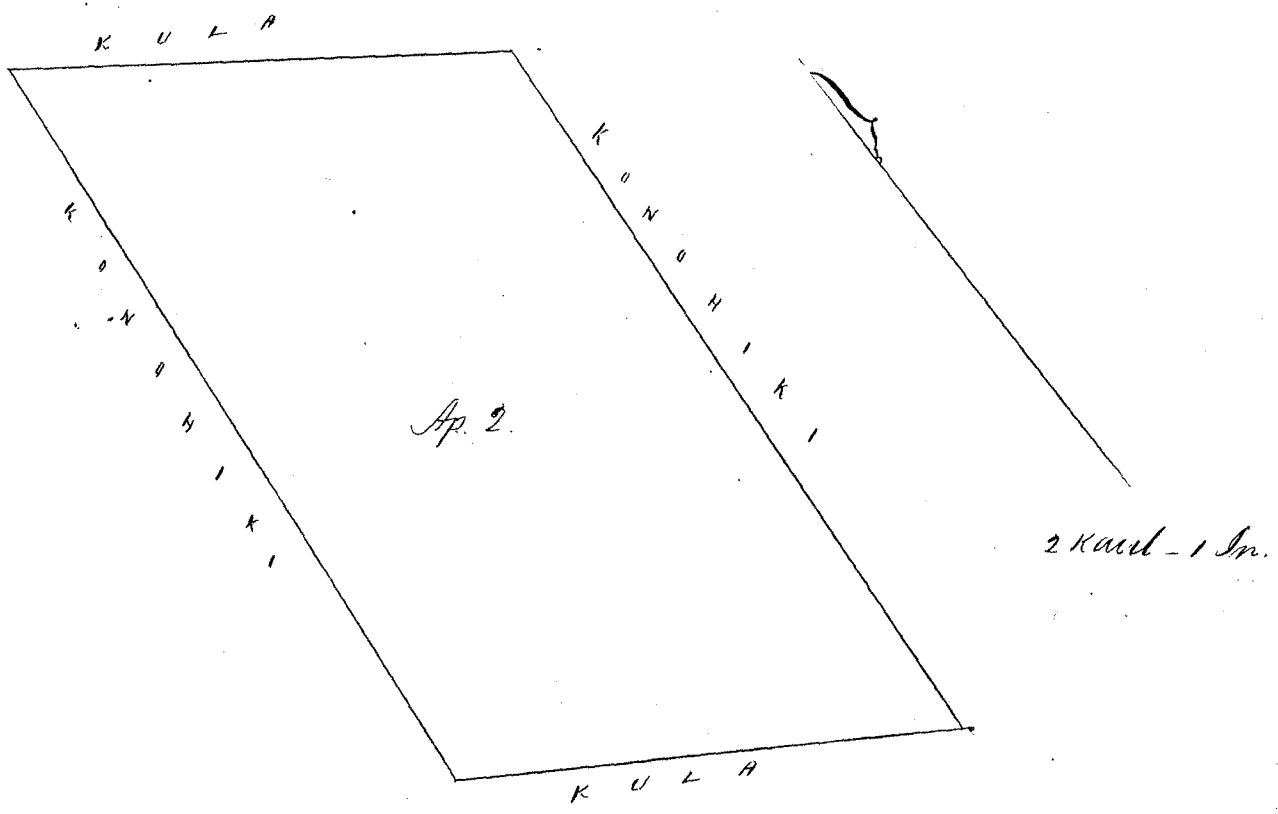
Keleu 4536. Olemakule. Su 207 1/2 Moakea. Molokai.

From Page 207. 78. awards.

Apama 2. Kula. Choomaka ana ma ke kiki Kikina, alaila.
 Ke 5° Ko. 8⁶⁰/₁₀₀ Kaul. e pili ana i ke kula. Konohiki.
 A. 59° Ko. 5³⁰/₁₀₀ " " " "
 A. 5° Ko. 8⁸⁰/₁₀₀ " " " "
 Ke. 56° Ko. 5⁸¹/₁₀₀ " " " "
 Cili ana 4 Eka.

W. A. Pease

Molokai Oct. 1853.



Ukupaula

\$ 4.00

W. L. Lee
 G. M. Robertson
 J. M. Kaulahao
 J. H. Smith

Honolulu Sepatemaba 15. 1852.

Keleu 4757 Palle. Moakea. Molokai.

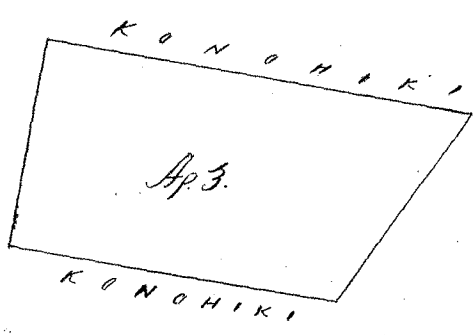
From Page 738. 75. awards.

Apama 3. Kula. Choomaka ana ma ke pali ma kahi pohaku
 ma ke kiki Nema Kikina, alaila aku,-
 A. 80° Ko. 3⁵⁰/₁₀₀ Kaul. e pili ana i ke kula. Konohiki.
 A. 12° Ko. 2²⁰/₁₀₀ " " " "
 A. 80° Ko. 4⁵⁰/₁₀₀ " " " "
 alaila kiki i kahi i hoomaka ai. Cili ana 3 Eka 21 Perka.

Page 738 15
 1853
 4.62
 6.00
 10.62

Molokai Oct. 1853.

W. A. Pease



2 Kaul. 1 In.

W. L. Lee
G. M. Robertson
J. Hekaulaha
J. K. Smith

Honolulu Mei 2. 1853.

Hele 9480 Ohule Waianae, Oahu.

Apana 1. 4 Loi iloko o ka moana o Kuwaimua, Konaile, Waianae, O.
Ap. 1. 1 loi Choomaka ma ke kiki Komohana Akau e hele ana.
Kona i 1.09 Ah. ma ka palena o Kihewa, Malaila aku. Kikina 1.35 Ah.
ma ka palena no Kiheloa. Malaila aku. Akau i 1.30 Ah. ma ka
palena no Kaipu. Malaila aku Ah. 74° Kona i 1.30 Ah. ma ka palena koele
a kiki i ka hoomaka ana.

Apana 2. 1 loi Choomaka ma ke kiki Kikina Akau e hele ana
Komohana i 1.29 Ah. ma ka palena no Kiheloa. Malaila aku.
Kona i 0.64 Ah. Malaila aku. Ah. 85° Kik. i 1.15 Ah. Malaila aku.
Akau i 0.54 Ah. ma ka palena no Kaipu. a kiki i ka hoomaka ana.

Apana 3. ^{1 loi} Choomaka ma ke kiki Kikina Akau e hele ana.
Komohana i 1.45 Ah. ma ka palena 1/2 loi. Kiheloa. Malaila aku.
Kona i 0.79 Ah. Malaila aku. Kikina i 1.45 Ah. Malaila aku
Akau i 0.79 Ah. a kiki i ka hoomaka ana.

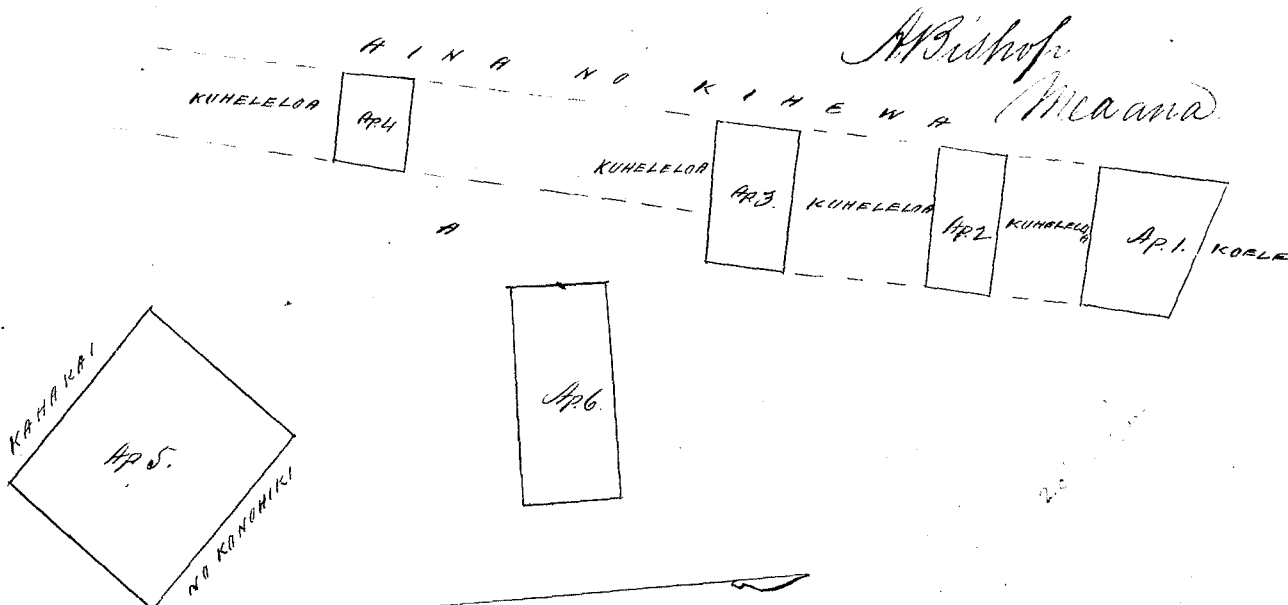
Apana 4. 1 loi Choomaka ma ke kiki Kikina Akau e hele ana.
Komohana i 1.00 Ah. ma ka palena o Kiheloa. Malaila aku.
Kona i 0.68 Ah. Malaila aku. Kikina i 1.00 Ah. Malaila aku.
Akau i 0.68 Ah. a kiki i ka hoomaka ana.

Maana Loi 4. he 5.03 Ah. huihana.

Apana 5. He palale ma Halepoe, Waianae, Oahu.
Choomaka ma ke kiki Komohana e hele ana Akau 45°
Kikina i 1.87 Ah. malaila aku, Kona 48° Kik i 2.28 Ah. Malaila aku.
Kona 45° Komohana i 1.87 Ah. malaila aku. Akau 48° Komohana
i 2.28 Ah. a kiki i ka hoomaka ana. He 4.26 Ah. huihana.

Apana 6. Ka Loi o Kuu, iloko o Oopalaui, Konaile, Waianae.
Choomaka ma ke kiki Komohana Akau, e hele ana.
Kona i 0.90 Ah. Malaila aku. Kikina i 2.26 Ah. Malaila aku.
Akau i 0.90 Ah. Malaila aku. Komohana i 2.26 Ah. a kiki i ka
hoomaka ana. He 2.03 Ah. huihana.

Maloko o kua mau Apana he 6.29 Ah. huihana.



Ukaupou

\$3.00

W. L. Lee
G. M. Robertson
J. Kekaulahao
J. H. Smith

Honolulu, February 3, 1854.

Kele 9486^c Kiheloua, 2.

Waianae, Oahu.

Mouina o Kuaihoa, Kamaile, Waianae, Oahu.

Ap. 1. Chumaka ma ke kiki Komohana Kema e hele ana. Aka 85° Kikina i 0.70 Ah. ma ka palena koele. Malaila aku. Aka 1° Kikina i 6.75 Ah. ma ka palena no Kaipu, Malaila aku. Komoana i 1.00 Ah. ma ka palena lwi o Ohule, Malaila aku. Kema i 6.70 Ah. ma ka palena no Kihewa, a hiki i ka hoomaka ana.

Ap. 2. He Pauh iloko o Kuaihoa. Chumaka ma ke kiki Komohana Kema, e hele ana Kikina i 1.00 Ah. ma ka palena lwi o Ohule. Malaila aku. Aka 1° Kik. i 3.25 Ah. ma ka palena no Kaipu. Malaila aku. Komoana i 1.00 Ah. ma ka palena lwi o Ohule, Malaila aku. Kema i 0.79 Ah. a hiki i ka hoomaka ana.

Ap. 3. He Pauh iloko o Kuaihoa. Chumaka ma ke kiki Komohana Kema e hele ana. Aka 85° Kik. i 1.15 Ah. ma ka palena lwi o Ohule. Malaila aku. Aka i 1.62 Ah. ma ka palena no Kaipu. Malaila aku. Kema 85° Komohana i 1.15 Ah. Malaila aku. Kema i 1.52 Ah. a hiki i ka hoomaka ana.

Ap. 4. He Pauh iloko o Kuaihoa. Chumaka ma ke kiki Komohana Kema, e hele ana Kikina i 1.45 Ah. ma ka palena lwi o Ohule. Malaila aku. Aka i 1.05 Ah. ma ka palena no Kaipu. Malaila aku. Komoana 1.45 Ah. Malaila aku. Kema i 1.05 Ah. ma ka palena no Kihewa a hiki i ka hoomaka ana.

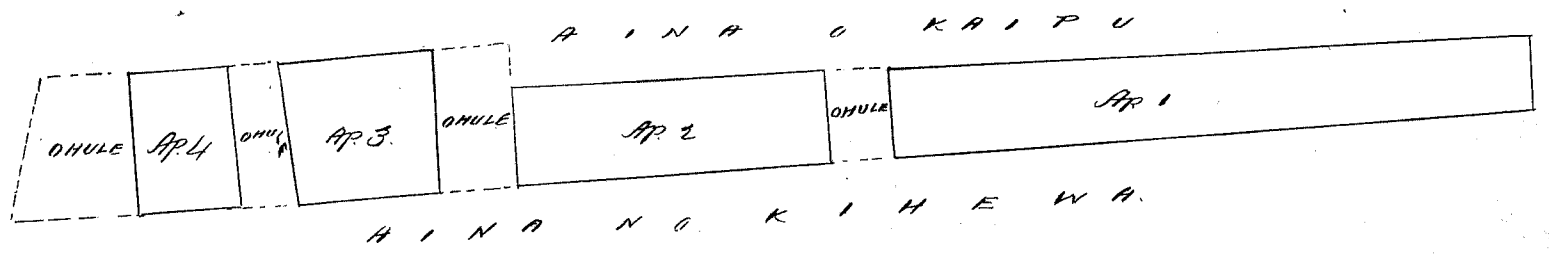

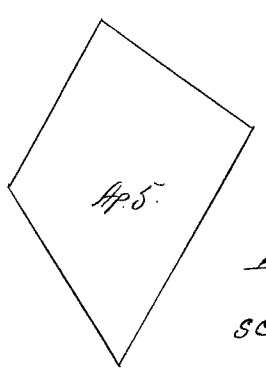
He Eka 1. me 4.87 Ah. hoomaka ana

apana a pau.

Ap. 5. He Pahale ma wahi Kamaile. Aka 63° Kikina i 2.22 Ah. ma Kahawai. Kema 54° Kikina i 2.00 Ah. palena kula. Kema 50° Komohana i 1.83 Ah. palena kula. Aka 58° Komohana i 2.90 Ah. ma Kahakai. He 4.68 Ah. hoomaka ana.

✓ Pau loa ✓ Eka 9.55 Ah. hoomaka ana

At Bishop. (meana)



Ukupaulea \$4.00
 W. L. Lee
 G. M. Robertson
 J. Kekaulahao
 J. H. Smith

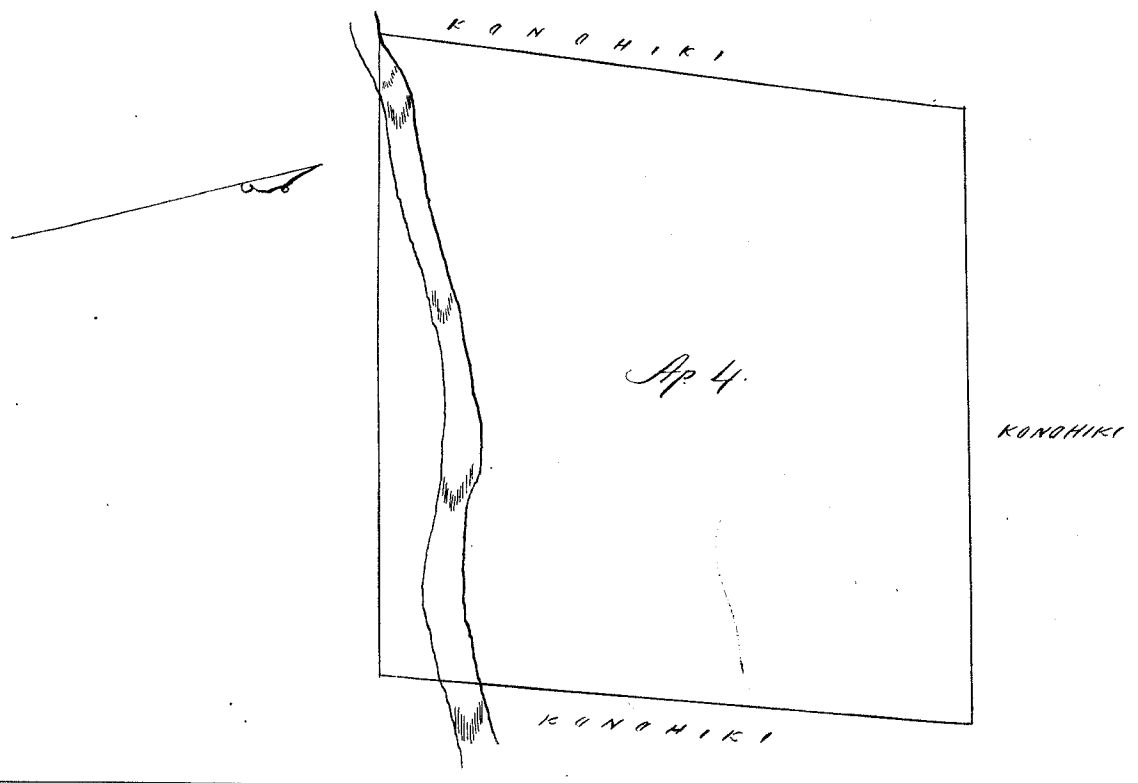
Honolulu February 3. 1854.

Helu 4205 Kaka. Moakea. Molokai.

From Page 740. V.S. award Book.
 Aprua 4. Kula. Chiomaka ana ma ke kakaawai
 ma ke kiki Kima Kimokama o keia ana alaila aku.
 A. 15° Kikina 650/100 Kaul. e pili ana i ke kula o Kumbiki.
 A. 70° Ko. 650/100 " " " "
 Ke 15° Ko. 650/100 " " " "
 alaila hiki i kahi i hoomaka ai. Cili ana. 4 Eka.

Molokai Oct. 1853. W. A. Pease.

4^E
 1.7640 15
 4.27
 .53
 4^E 6.56 K



Ukupaulea \$4.00
 W. L. Lee
 G. M. Robertson
 J. Kekaulahao
 J. H. Smith

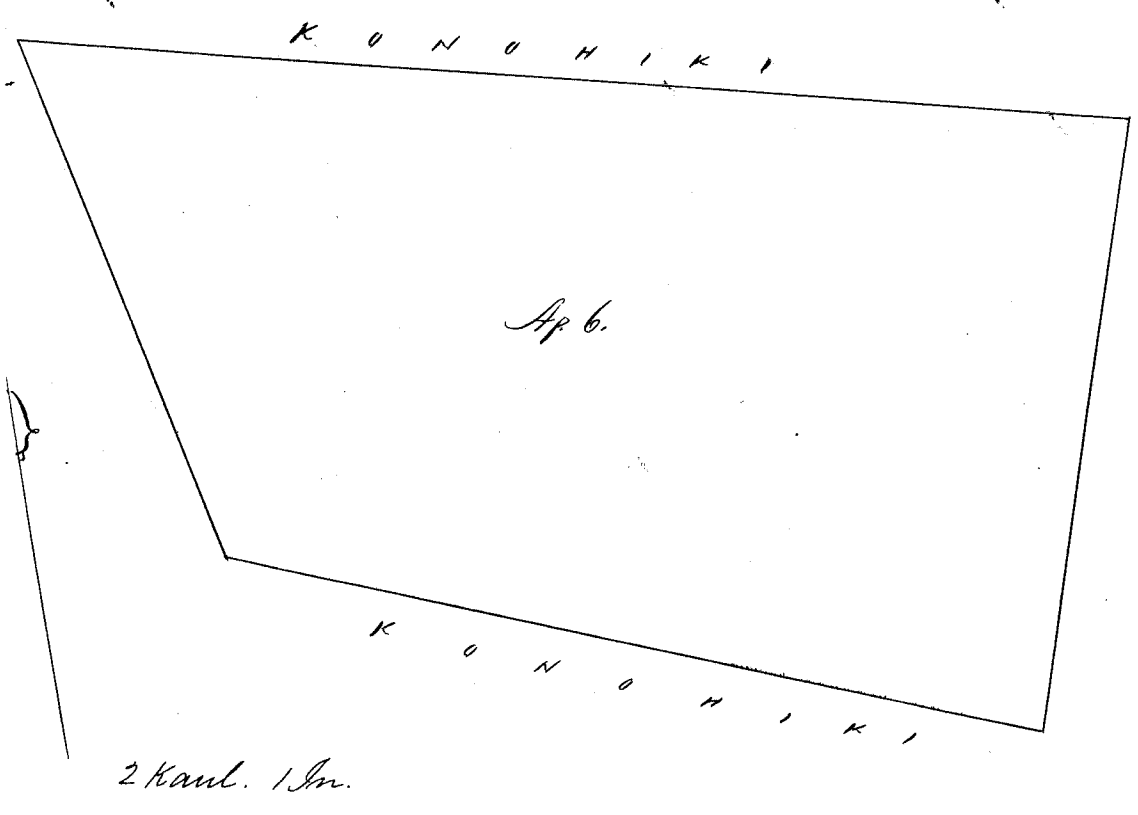
Honolulu Mei 2. 1853.

Helu 4689 Luku. Moakea. Molokai.

From Page 739. V.S. award Book.
 Ap 6. Chiomaka ana ma ke kiki Akaw Kimohaina. alaila aku.
 Ke 16° Ko. 650/100 Kaul. e pili ana i ke kula o Kumbiki.
 A. 70° Ko. 876/100 " " " "
 A. 15° Ko. 590/100 " " " "
 Ke 79° Ko. 1172/100 " " " "
 Cili ana. 5 Eka. 3 Puda.

Molokai Oct. 1853. W. A. Pease.

1 E 6. 32 Kaul T. 738 15 5 apana
 5. 7. 50
 7 E 3. 82




Ukupauloa \$4.00
 W. L. Lee
 G. M. Robertson
 J. Kekaulahao
 J. H. Smith
 Honolulu Mei 2. 1853.

Kulu 4582. Hanunu. Moakea. Molokai.
 From Page 745. 75. awards Book.
 Maloko o ka Ili o Kauhawiki, Moakea. Molokai.
 Ap. 2. Kulu. Choomaka ana ma ke piki Kema, alaila aku.

A.	10°	Ki 5 68/100	Kaul.	epili ana i ke kula.	Kauhawiki
A.	89°	Ki 11	"	"	" Opu
Ke.	27°	Ki 360/100	"	"	" Kauhawiki
Ke.	77°	Ki 12	"	"	" Kauhawiki

 Cili ana 5 Oka. 20 Perka.
 W. H. Pease.
 Molokai Oct. 1853.

5620
 2
 74515
 7520 P.



Ukupauloa \$4.00
 W. L. Lee
 G. M. Robertson
 J. Kekaulahao
 J. H. Smith
 Honolulu Mei 13. 1853.

667

Helu 9989 Luuloa (See 736 15) Lupehu, Molokai.

From Page 736. Vol. award Books.

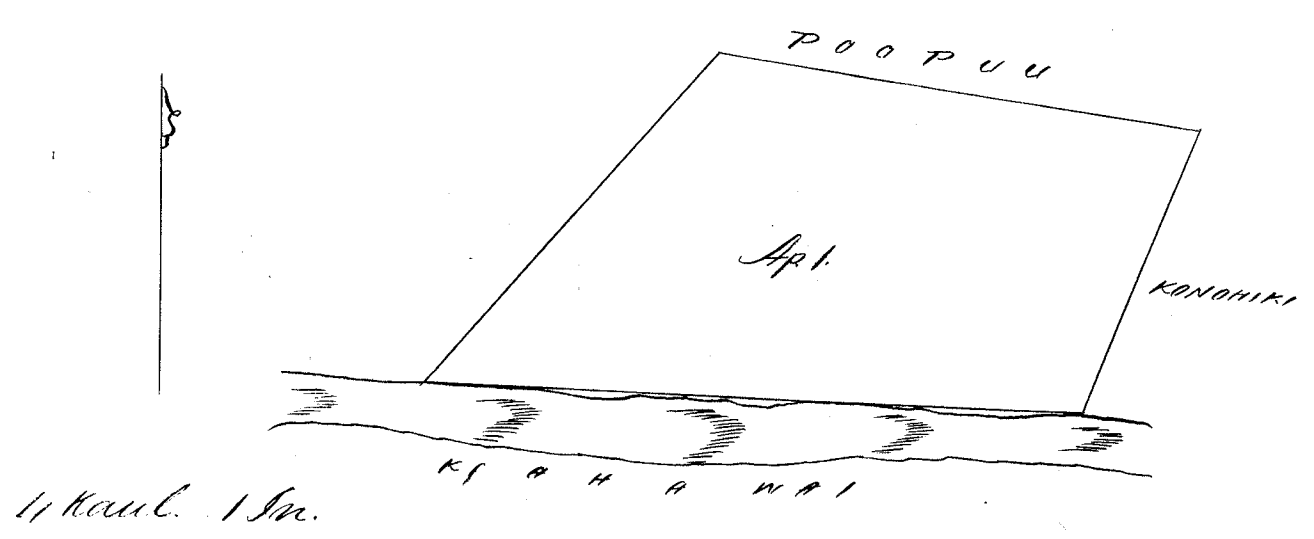
Moloko o ka Ahupuaa o Lupehu, (Molokai).
Ap. 1. Kula, ma Kawaiiki. Chumaka ana ma ke kahawai.
ma ke hiki Hema Hihina alaila aku.

- A. 22° Ki. 65²/₁₀₀ Kaul. e pili ana i ke Konoiki.
- A. 82° Ki. 10²⁵/₁₀₀ " " i Pooou.
- Ki. 41° Ki. 9³⁶/₁₀₀ " " Konoiki.

alaila hiki i kahi i hoomaka ai, ke kahawai ka palena.
Eili ana. - 8 Eka. 25 Perka.

Molokai Oct. 1853.

W. A. Pease.



Uhu-paula \$4.00
 W. L. Lee
 G. M. Robertson
 S. Kukaulahao
 J. H. Smith

Honolulu Mei 2. 1853.

Helu 5206. Kaula. (Keopuka. 2. Molokai)

From Page 749. Vol. award Books.

Ap. 2. Kula. Chumaka ana ma ke hiki Kaula alaila aku.

- Ki. 89° Ki. 3²⁵/₁₀₀ Kaul e pili ana i ke Kula o Konoiki.
- Ki. 18° Ki. 9⁴⁵/₁₀₀ " " " " "
- Ki. 79° Ki. 3¹⁶/₁₀₀ " " i ka Alanui.
- A. 18° Ki. 9⁹⁵/₁₀₀ " " " ke Kula o Konoiki.

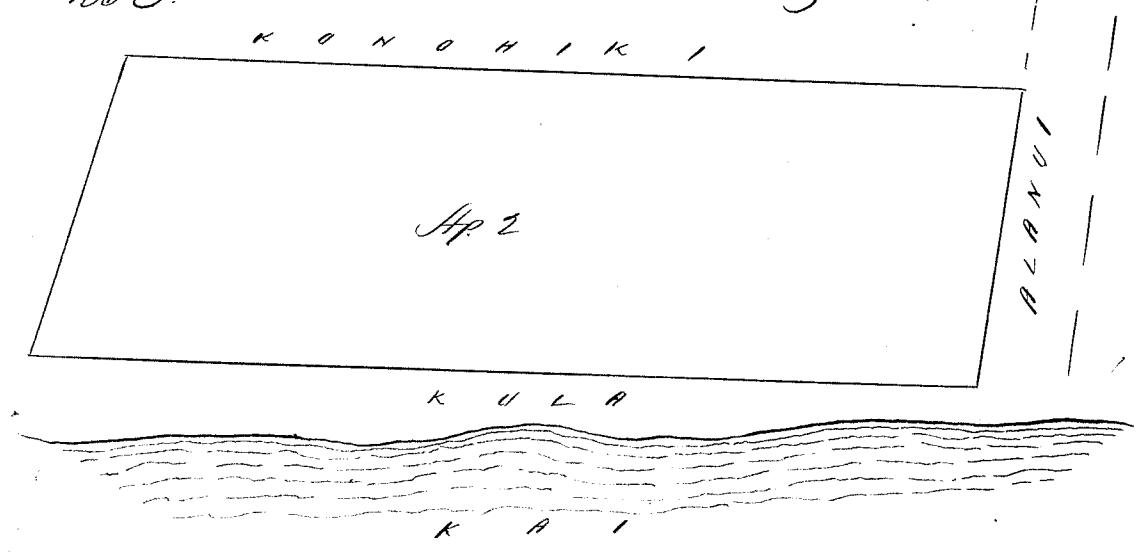
Eili ana 3 Eka.

W. A. Pease

Molokai Oct. 1853.

3E
 .45 E (749/5)
 3E.45 I

KULA



2 Kaul. 1 In.

W. L. Lee
G. M. Robertson
J. Mekauleha
J. H. Smith

Honolulu Mei 13. 1853.

Kelii 5135. Kekipi. Manawai. Molokai.

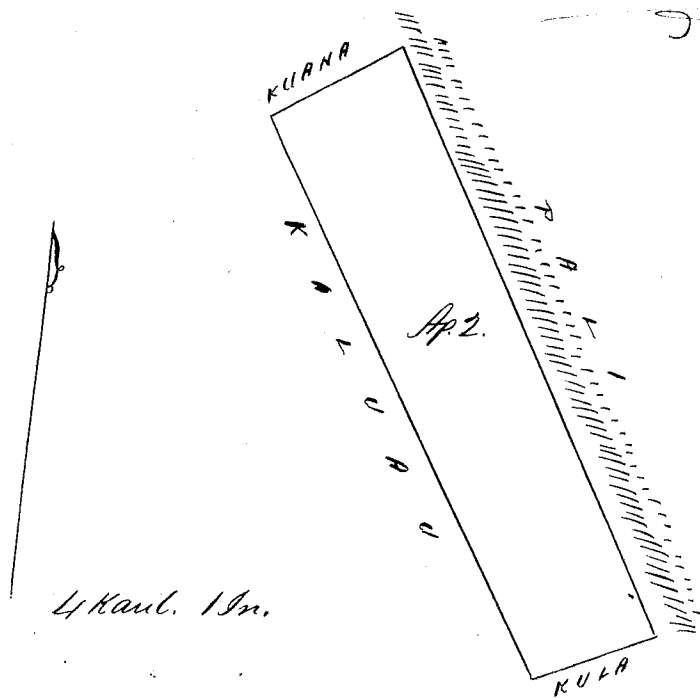
From Page 53. V.8. awards. Book,
Apana 2. Kula. Chomaka ana ma ke kipi Kama Kukina.
N. 31° Kr. 135°/100 Haul. i pili ana i ka pali.
Ke. 56° Kr. 256°/100 " " " Kuana
Ke. 34° Kr. 13 " " " Kaku.

alaila hiki i kahi i huomaka ai. ke kula o Kauhiki ka palena.
Cili ana 4 Eka.

Molokai Oct. 1853.

W. H. Pease

5318 - 42 1/2 A ✓



W. L. Lee
G. M. Robertson
J. Mekauleha
J. H. Smith

Honolulu July. 17. 1852.

Kelii 5194. Keiti. Ohia. Molokai

From Page 260. V.8. awards.
Malaho o ka Ukupaoua o Ohia. Molokai.
Apana 1. Chomaka ana ma ke kipi, ana ma ke kipi Kama Kukina.
N. 7° 30' Kr. 574°/100 Haul. i pili ana i Malakia.
Ke. 77° Kr. 280°/100 " " " ka Alamio-
Ke. 18° Kr. 552°/100 " " " ke kula o Kauhiki.

1 E 18 alaila hiki i kahi i huomaka ai. Cili ana 1 Eka 1 Ruda.

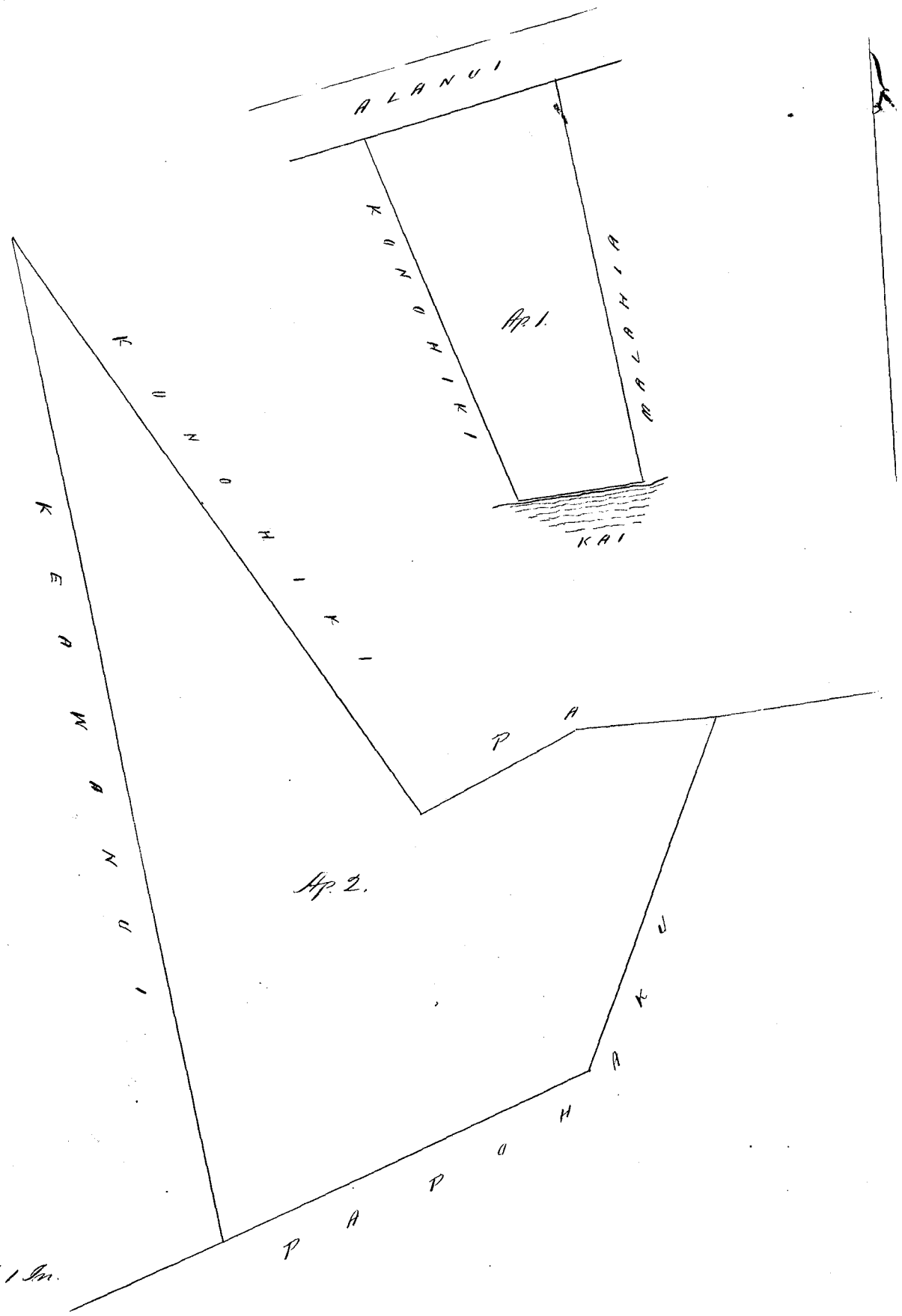
4 3 14
680 14

Apana 2. Kula. Chomaka ana ma ke kipi papohaku
ana ma ke kipi Kama Kukina o Kua Apana alaila aku.
N. 69° Kr. 570°/100 Haul. i pili ana i ka papohaku.
N. 23° Kr. 530°/100 " " " " "
Ke. 89° Kr. 2 " " " " "
Ke. 65° Kr. 250°/100 " " " " "
N. 31° Kr. 99°/100 " " " i ke kula Kauhiki.

abaila hiki i kahi i hoomaka ai. Cili ana 4. Eka 3 Ruda
14 Perka.

W. A. Pease

Molokai Oct. 1853.



Whaupuaa \$ 7.00
W. L. Lee
G. M. Robertson
A. Kaulahao
J. H. Smith

Honolulu October 13. 1852.

Helu 8944. Hekei. (Kialapapa, Molokai.

From Page 501. V6. award.

Maoloko i ka Whaupuaa i Kialapapa, Molokai.
Ap. Chumaka ma ma ke hiki Akau Kumuana ma ke
kai, abaila

- Ap. 13° 30' Ar. 144/100 Haul. i pite^{ana} i ke kai.
- Ap. 85° 30' Ar. 20/100 " " i Pihoi
- Ap. 48° Ar. 37/100 " " Kumuiki.
- Ap. 63° 15' Ar. 186/100 " " Kahi ma

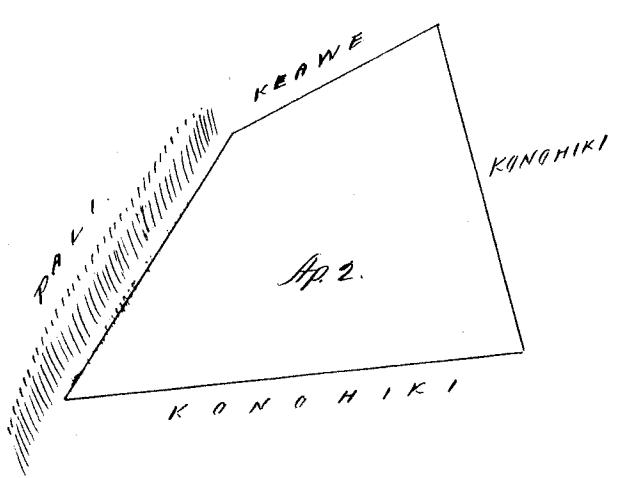
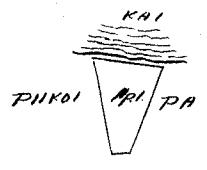
Cili ana 203 Awana.

Ap. 2. Kula. Chomaka ana ma ka pali ma ke kahi Komohani.
 Kema - A. 22° 30' Ke 5 Kaul. i pali ana i ke kula o Keawe.
 A. 82° Ki. 7¹⁵/₁₀₀ " " " " " Komohiki.
 Kema 9⁸⁰/₁₀₀ " " " " " "
 abaila hiki i kahi i hoomaka ai; - ka pali ka palena, Cili
 ana 4 Eka. 1 Puda. 20 Perka.

W. N. Pease.

Molokai. Oct. 1853.

203
 303
 150
 48656



1/2 Kaul. 1/2 In.

Umpauka \$7.00
 W. L. Lee
 G. M. Robertson
 J. M. Kaulahao
 J. H. Smith

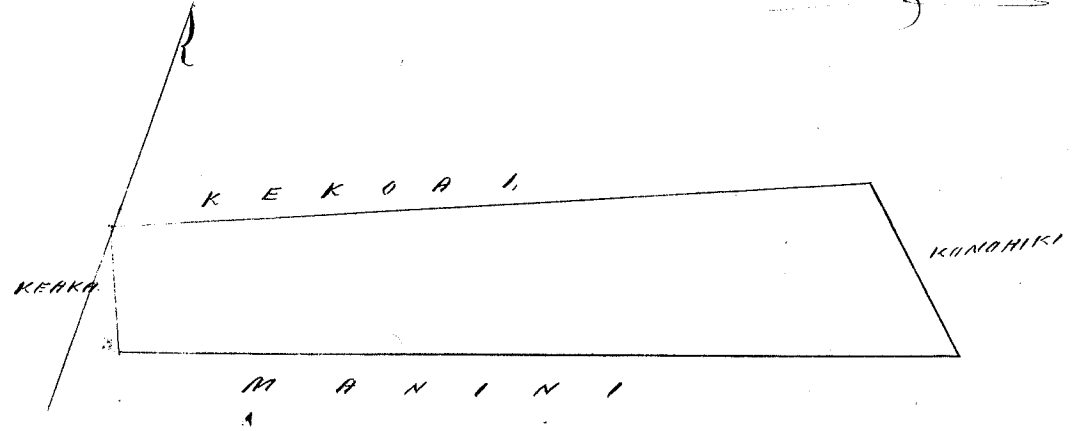
Honolulu February 3. 1854.

Kele 6609B Popolo. ✓ Kei 2. Kona Hawaii.

Ke aina o Popolo ma Kei 2. Kona Hawaii.
 Chomaka ma ke kahi Kema a e holo.
 Ak. 24° 30' Kom 2.60 kha. ma ke aina o Keaka
 Ak. 65° 15' Ki 16.00 " " " " " Kekoa
 Kema 48° 15' Ki 4.00 " " " " " Komohiki.
 Kema 67° 45' Kom 17.75 " " " " " Manini.
 a hiki i kahi i hoomaka ai. Iko o keia Apana ana ke 5¹⁷/₁₀₀ Eka.

Kona Hawaii. Apr. 7. 1853.

J. Fuller. Lumaanaana



4 Kha. ma 1 In.

Ukupauroa

\$ 4.00

W. L. Lee
G. M. Robertson
J. Sekaulapao
J. H. Smith

Honolulu February 6. 1854.

Iselu 5189. Kawahineku. Moakea. Molokai.

Moaloko o ka Ili o Manapai, Moakea, Molokai.
 Apana 1. Choomaka ana ma ke kahi Kikina alaila aku.
 A. 37° Ho. 146/100 Kaul. e pili ana i Kahama
 Ke 78° Ho. 50/100 " " " Konoiki
 A. 27° Ho. 120/100 " " " Koele
 Ke 5° Ki. 3 " " " Konoiki
 A. 58° Ki. 180/100 " " " "
 Cili ana. - 37 Perka.

37 P.
 8
 7
 7
 5
 R 6
 Cili ana. - 8 Perka.
 Apana 2. Kalo. Choomaka ana ma ke kahi Kema alaila aku.
 A. 62° Ho. 197/100 Kaul. e pili ana i ke Kahawai.
 A. 43° Ho. 178/100 " " " "
 Ke 53° Ki. 380/100 " " " i ka pali.

66
66 2.30

Apana 3. Kalo. Choomaka ana ma ke kahi Konoikana alaila aku.
 A. 50° Ki. 40/100 Kaul. e pili ana i ke Konoiki
 Ke 35° Ki. 16/100 " " " "
 Ke 50° Ho. 50/100 " " " "
 A. 35° Ho. 16/100 " " " "
 Cili ana. - 7 Perka.

Apana 4. Uua Loi. Choomaka ana ma ke kahi Kikina alaila aku.
 A. 34° Ho. 60/100 Kaul. e pili ana i ke kula o Konoiki
 Ke 64° Ho. 78/100 " " " "
 Ke 34° Ki. 60/100 " " " i ke Kahawai
 A. 64° Ki. 78/100 " " " ka pali.
 Cili ana. - 7 Perka.

Apana 5. Choomaka ana ma ke kahi Kema Kikina alaila aku.
 Ke 76° Ki. 72/100 Kaul. e pili ana i ke Kahawai
 A. 14° Ki. 228/100 " " " ka pali.
 Ke. 2° Ki. 2 " " " "
 Cili ana. - 5 Perka.

Apana 6. Choomaka ana ma ke kahi Kema Kikina alaila aku.
 Ke. 46° Ho. 1 Kaul. e pili ana i ke Kahawai.
 A. 57° Ho. 4 " " " i ka pali
 Ke. 87° Ki. 99/100 " " " "
 Ke. 58° Ki. 340/100 " " " "
 Cili ana. - 1 Kula. 6 Perka.

Apana 7. Kula. Choomaka ana ma ke kahi Kema Kikina.

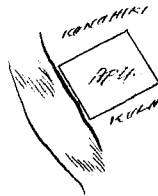
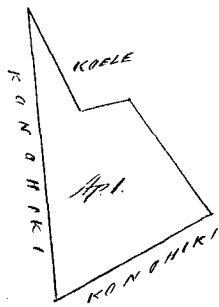
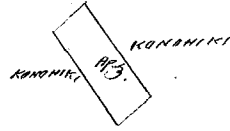
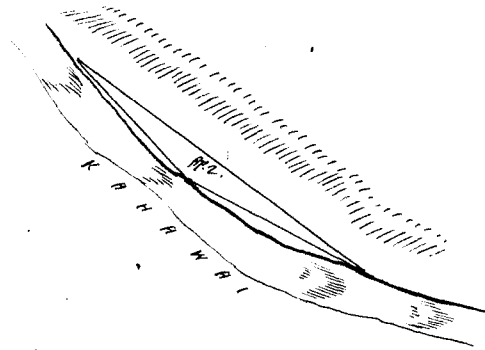
ma ke kula o Opu.

A.	41°	No. 4	24/100	Kaul	&	pili	ma	i	ke	kula	o	Opu.
A.	4°	No. 5	"	"	"	"	"	"	"	"	"	Konohiki.
No.	70°	No. 3	10/100	"	"	"	"	"	"	"	"	"
No.	4°	No. 7	18/100	"	"	"	"	"	"	"	"	"

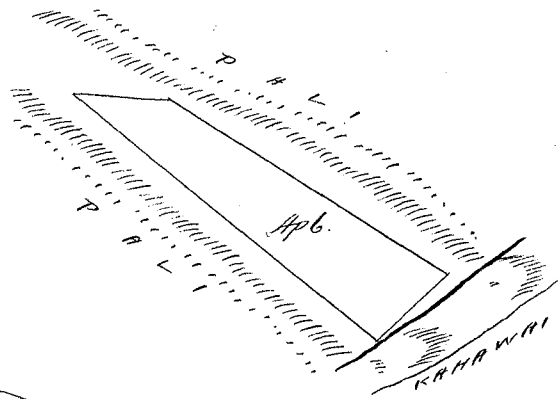

Pili ma 6 Oka.

W. A. Pease

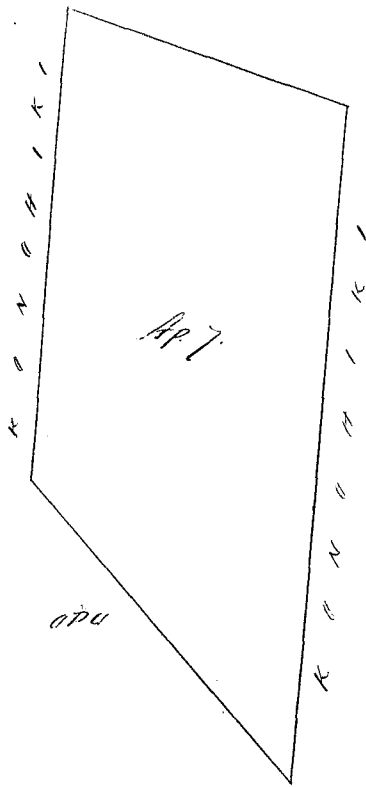
Molokai Oct. 1853.



2 Kaul. 1 In.



4 Kaul. 1 In.



W. A. Pease

W. L. Lee \$ 7.00

G. M. Robertson

J. Kekaulahao

J. H. Chitt

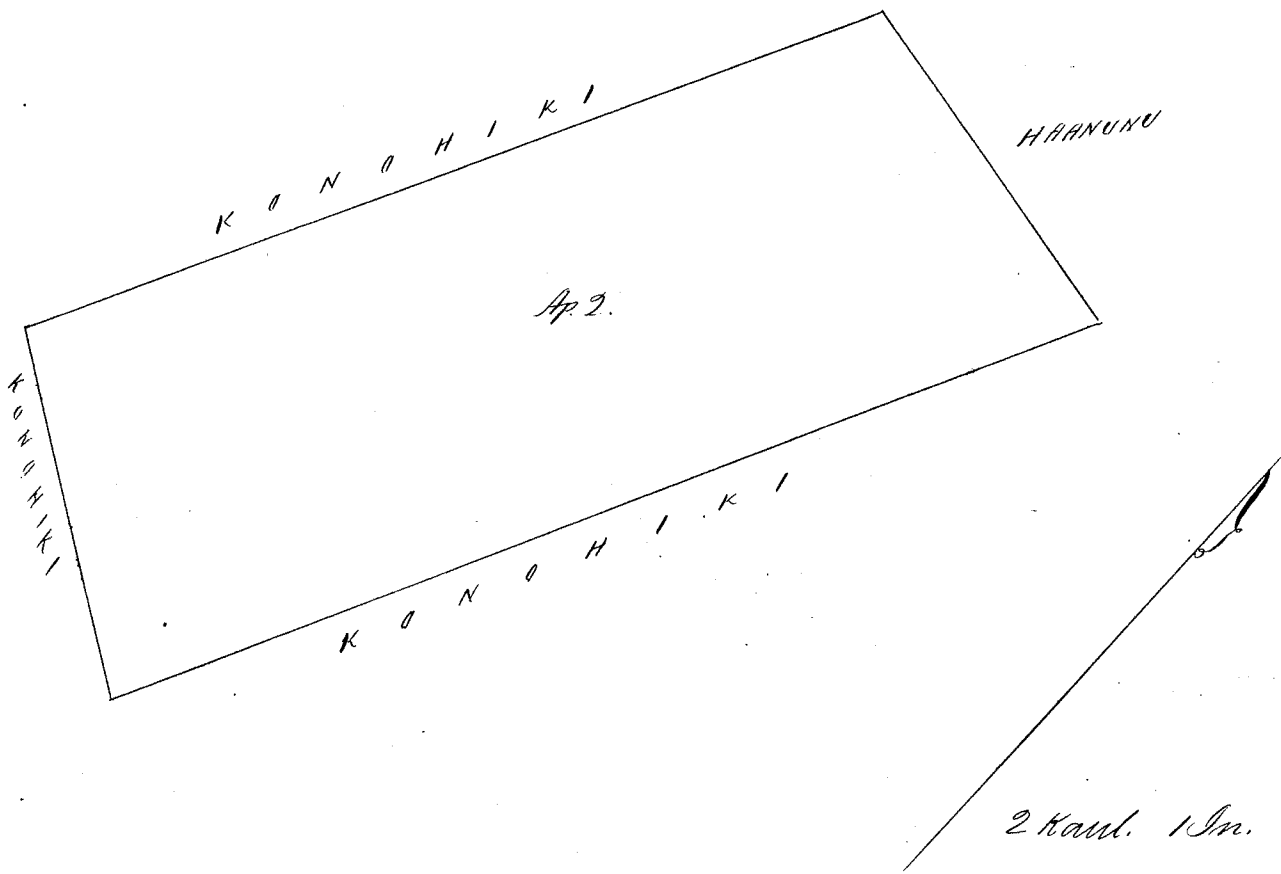
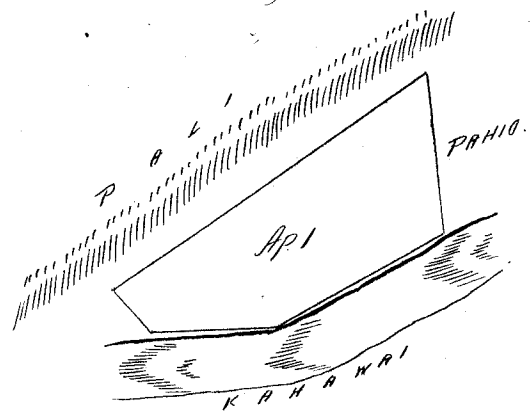
Molokai Feb. 1854

Moloto o ka Iki Kawaiwa. Moakea. Moloai.
 Apana 1. Kula. Chomaka ana ma ke kiki Kihina, alaila aku.
 A. 50° Ho. 173/100 Kaul. e pili ana i ka pali.
 Ke. 13° Ho. 4 " " "
 Ke. 83° Ho. 54/100 " " i Haanunu.
 A. 46° Ho. 136/100 " " Kahoena.
 alaila hiki i kahi i hoomaka ai. Cili ana. 1 Puda. 33 Perka.

Apana 2. Kula. - Chomaka ana ma ke kiki Akau Kihina.
 alaila. Ke. 27° Ho. 1142/100 Kaul. e pili ana i ke kula. Kinohiki.
 A. 56° Ho. 4 " " "
 A. 27° Ho. 966/100 " " "
 Ke. 78° Ho. 4 " " i Haanunu.
 Cili ana. 4 Oku.

W. A. Pease

Moloai. Oct. 1853.



Ukupaewa

\$ 6.00

W. L. Lee
 G. M. Robertson
 J. N. Kaulahaw
 J. H. Smith

Kinohiki Feberuari 6. 1854.

Niwa Kalo me Kula, malaki o ka Iki o Kapala. Telekuu M.

Chromaki ana ma ke kahawai, ma ke kihi Koma Komoana

A. 111° Ki. 4 48/100 Haul. e pili ana i ke kula o Kowhiki.

A. 85° Ki. 2 50/100 " " " "

A. 20° Ki. 2 50/100 " " " "

Ke 85° Ki. 2. " " " "

A. 20° Ki. 10. " " me ke wipali

Ke 76° Ki. 2. " " " "

Ke 4° Ki. 7 20/100 " " i ma Lu o Kowhiki.

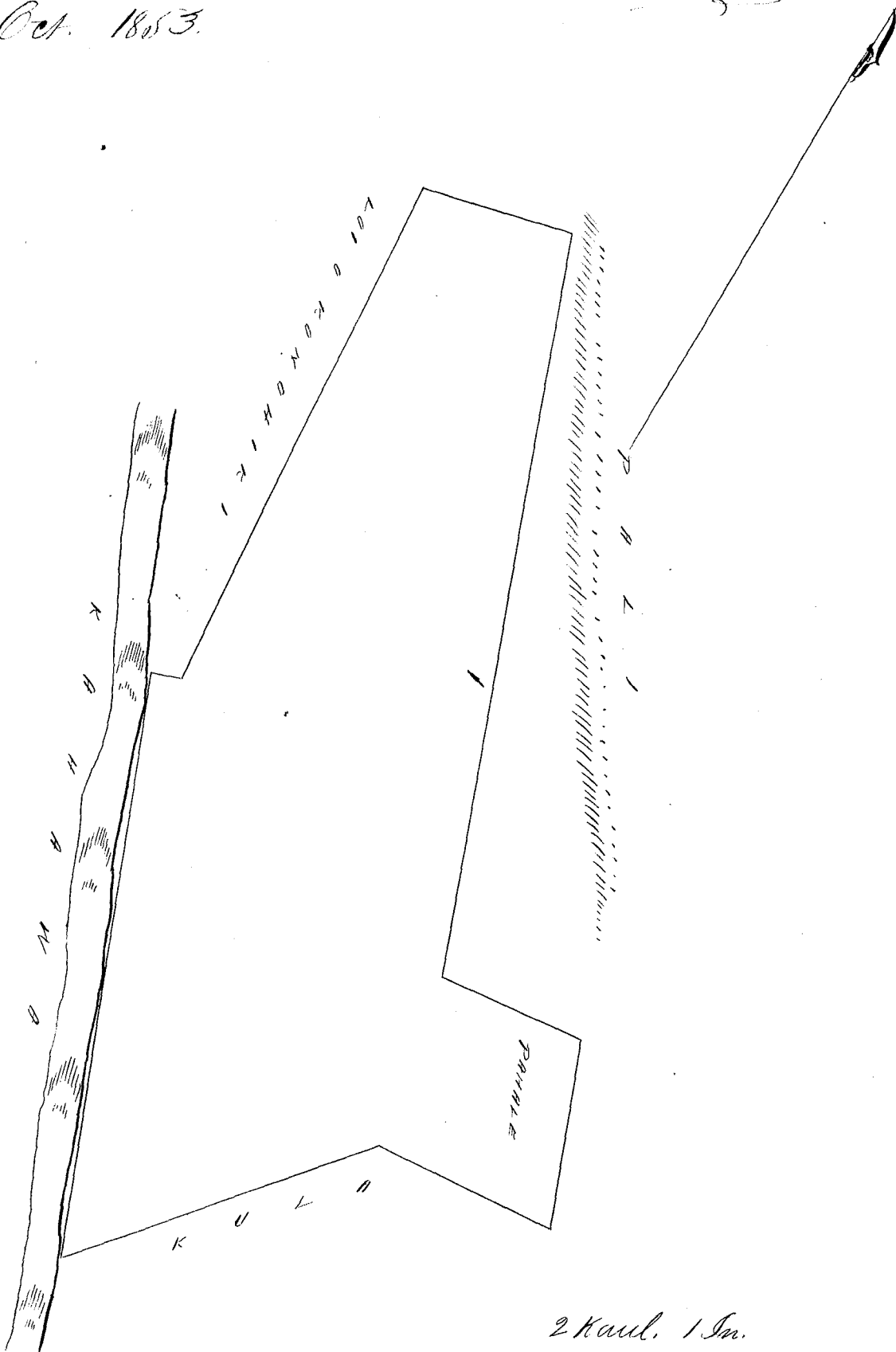
Ke 70° Ki. 40/100 " " " "

i ke kahawai alaia hiki i kahi i hoomaka ai. ke kahawai ka palena.

Cili ana: 5 Eka 1 Fuda. 15 Perka.

W. A. Pease

Molokai Oct. 1853.



Ukupaula

W. L. Lee

G. M. Robertson

J. Kikaulahao

J. H. Smith

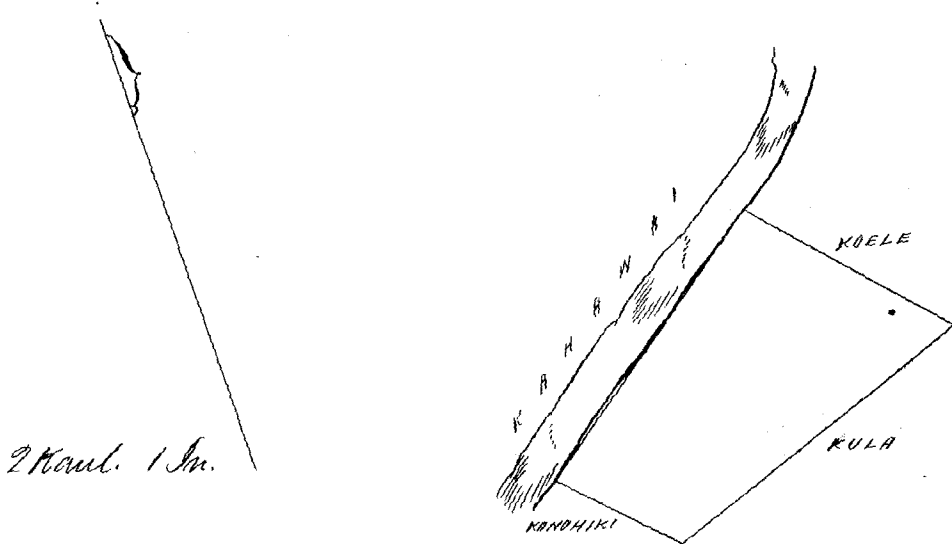
Honolulu February 6. 1854.

Helu 6354 Keawe. ^{see 724 v 8} Pelekunui Motokai. 676

Aiwa Kalo me Kula. ma ka Ii o Papakia. Pelekunui. M.
 Ohomaka ana ma ke kahawai, ma ke hiki Akau Komohana
 o keia Apana, alaila aku, -
 Ke 44° Ki. 154/100 Kaul. e pili ana i ka Loi o Kowihiki.
 A 70° Ki. 368/100 " " i ke Kula "
 A 41° Ki. 259/100 " " " " Koele i ke
 kahawai, alaila hiki i ka hiki i humaka ai. ke kahawai ka palena.
 Cili ana. - 2 Puda 29 Perka.

W. A. Pease

Motokai. Oct. 1853.



Ukupauna

\$3.00

W. L. Lee
 G. M. Robertson
 C. Stekaulakao
 J. H. Smith

Konolulu. Februari 6. 1854.

Apparently a revision & not an addition
 which ought to
 we been so
 stated in this
 survey

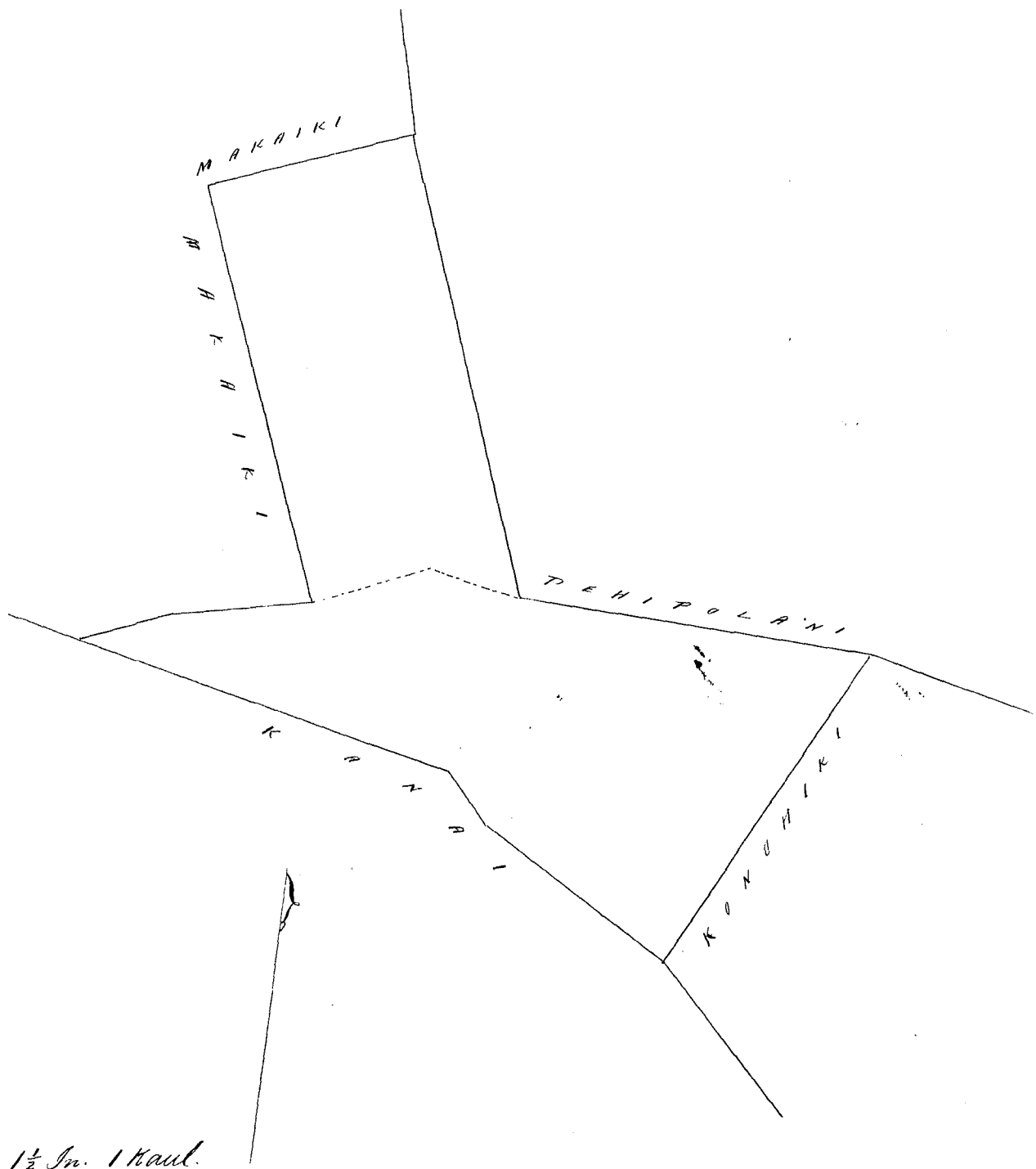
Helu 9985. Luhua. ^{see 176 v 4} Mapulehu. Motokai.

Maloka o ke Ukupauna o Mapulehu. Motokai.
 Aiwa Kalo. Ohomaka ana ma ke hiki Akau Kihina a hohoke
 i ka hiki laau kala. alaila aku, -
 A 65° Ki. 94/100 Kaul. e pili ana i Kanaa.
 A 41° Ki. 28/100 " " "
 A 77° 15' Ki. 170/100 " " "
 A 69° 45' Ki. 84/100 " " i Inupule
 A 74° 30' Ki. 60/100 " " i Makiiki.
 A 20° Ki. 182/100 " " "
 A 70° Ki. 88/100 " " "
 Ke 19° Ki. 2. " " Pehipolani
 Ke 87° 30' Ki. 146/100 " " "
 alaila hiki i ka hiki i humaka ai. ma Loi o Kowihiki ka palena.
 Cili ana. 1 Puda. 17 Perka.

W. A. Pease

Motokai. Oct. 1853.

Ma Kula ana ke hiki.



Ukupauna

\$3.00

W. L. Lee
G. M. Robertson
J. Kakaubahoro
J. H. Smith

Honolulu February 6. 1854.

Volu 9235 D. Hapouu.

Maimo. Motokai.

Motokai o ka Ukupauna o Maimo. Motokai.

Maimo 1. Kula.		Chomaka ana ma ke kahawai, ma kaia pohohu.	
A.	54°	No. 4	20/100 haul. e pili ana i ke kula o Konoiki.
A.	30°	No. 2	68/100 " " i ka pali
No.	44°	No. 4	" " ke kula o Konoiki
No.	20°	No. 2	06/100 " " ke kahawai.
Ehina.		3 Puda	33 Peka.

Maimo 2. Ehuwa Loi. Chomaka ana ma ka Loi. Iu. ma ka hiki. Iuwa Konoiki o kaia. Apoua alaila aku.

No.	75°	No. 10	1/100 haul. e pili ana i ka loi o Konoiki.
A.	119°	No. 40	1/100 " " " "
No.	67°	No. 10	1/100 " " " "
A.	49°	No. 35	1/100 " " " "
A.	44°	No. 1	" " " "
No.	88°	No. 38	1/100 " " Halelo.
A.	69°	No. 2	50/100 " " " "

No 50° Ki: 130/100 Kaul. e pili ana i ka loi. Kuliula.
 abaila hiki i kahi i hooakia ai. ka Loko Ia ka palena.
 Cili ana 1 Puda. 10 Perka.

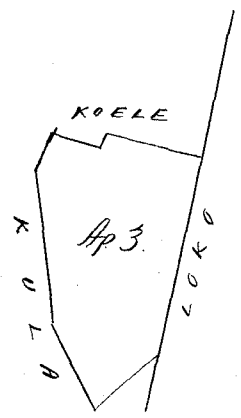
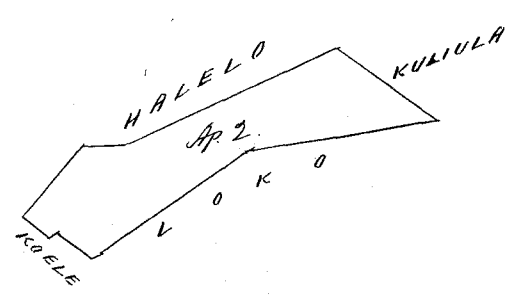
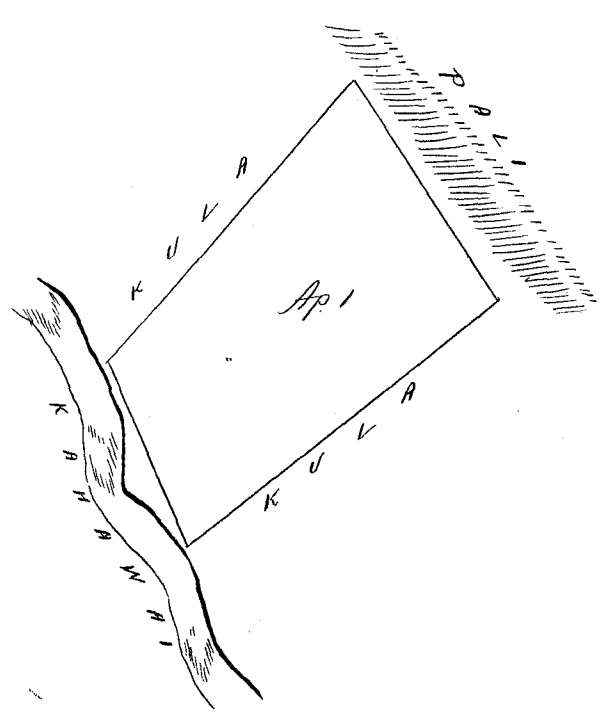
Npoma 3. Kalo. Ili. Karamoa. Choomaka ana ma ke kahi
 Nema Kikina.

No	52°	Ko	84/100	Kaul. e pili ana i ke palena o Koomiki
A.	24°	Ko	1.-	" " " "
A.	3°	Ko	164/100	" " " "
A.	30°	Ki:	40/100	" " " "
No.	73°	Ki:	59/100	" " i ka loi "
A.	35°	Ki:	15/100	" " " "
No	73°	Ki:	1.-	" " " "

abaila hiki i kahi i hooakia ai. ka Loko Ia ka palena.
 Cili ana. 1 Puda. 13 Perka.

W. N. Pease

2P33
 1.10
 1.13
 1E 2.16 ✓



2 Kaul. 1 Mo.

Urupauloa

§. 4. 00

W. L. Lee
G. M. Robertson
J. Kekaulahao
J. M. Smith

Honolulu Feburari 6. 1854.

Hulu 9235^o Kalelo (Maine Molokai)

Makoa o ka Uru-pauloa o Maine. Molokai.
Apana 1. Kula. Chumaka ana ma ke kahawai. ma ke kiki
Kema o keia Apana, alaila o ku.

- A. 40° Ki. 3 Kaul. e pili ana i ke kula o Kimoiki.
- A. 27° Ke. 58^o/₁₀₀ " " i ka pali.
- Ke. 47° Ke. 35^o/₁₀₀ " " i ke kula o Kimoiki.

Alaila kiki i kahi i humaka ai, ke kaulaoni ka palena.
Cili ana. - 2 Oka. 23 Feka.

Apana 2. Kula. Chumaka ana ma ka pali, ma ka palena
Kimoiki o ke kula o Kalia. ma ke kiki Kema Kimoiki o keia Apana.

- Ke. 57° Ke. 1^o/₁₀₀ Kaul. e pili ana i ke kula o Kalia.
- A. 19° Ke. 28^o/₁₀₀ " " i ka kahawai.
- A. 48° Ke. 30^o/₁₀₀ " " i ke kula
- Ke. 42° Ke. 12^o/₁₀₀ " " i ka pali.
- Ke. 28° Ke. 15^o/₁₀₀ " " i ke kula o Kimoiki.

Cili ana. 33 Feka.

Apana 3. Kula. Chumaka ana hohoke i ka pali ma kahi
johaku. Ke. 44° Ke. 44^o/₁₀₀ Kaul. e pili ana i ka Loo o Kimoiki.

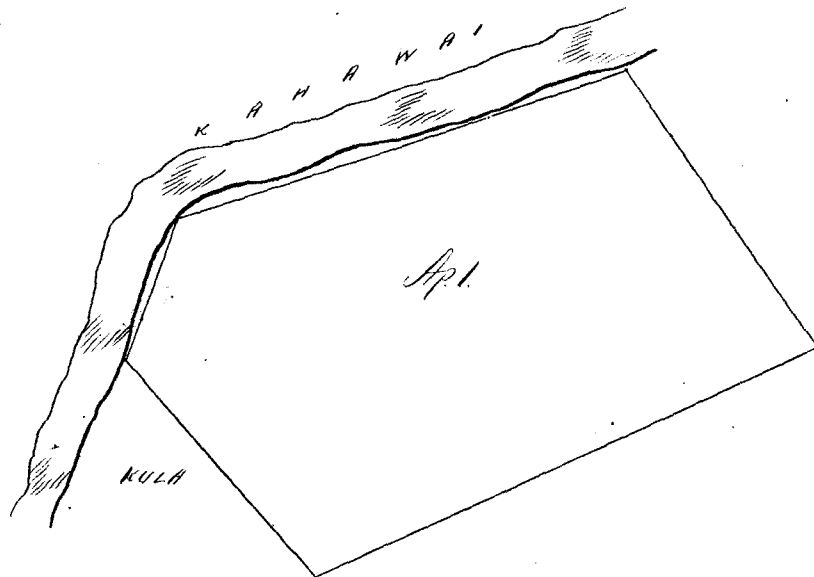
- Ke. 88° Ke. 35^o/₁₀₀ " " " Kapanui.
- A. 69° Ke. 25^o/₁₀₀ " " " "
- A. 54° Ke. 1^o/₁₀₀ " " " Kalia.
- Ke. 60° Ke. 7^o/₁₀₀ " " " Kimoiki.
- A. 48° Ke. 78^o/₁₀₀ " " " "


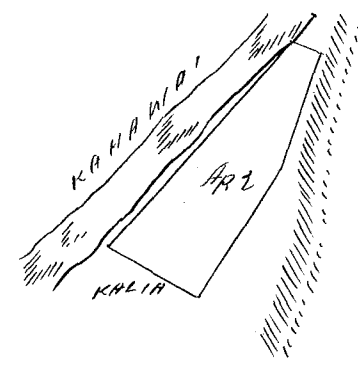
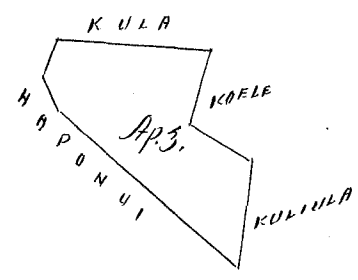
Alaila kiki i kahi i humaka ai, ke kula hohoke i ke ulouu ka
palena. Cili ana. 1 Feka.

W. A. Pease

Molokai Oct. 1853.

2 E. 23 P.
33
2 E. 2. 16





Ukupauna \$5.00
 W. L. Lee
 G. M. Robertson
 J. Kekaulahoa
 J. H. Smith

Honolulu Feberuari 6. 1854.

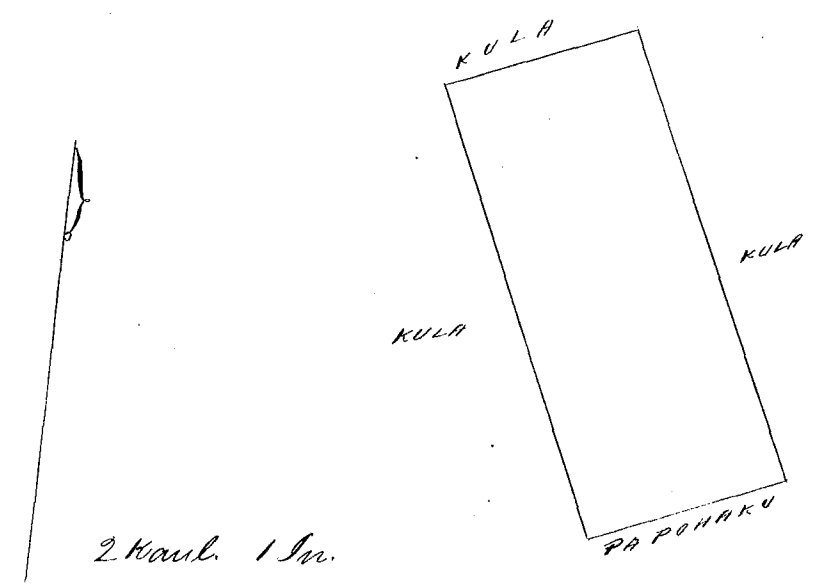
Kulu 4192. Kakeaku. Dec 29 1854 Ualapue. Molokai.

Kula maloko o ka Ukupauna, Ualapue, Molokai.
 Ohomaka ana ma kahi papohaku, ma ke kahi Kema
 Nihua o keia Apama, ataila aku.

- A. 25° Ko. 5 Kaul. epili ana i ke kula o Kurohiki.
 - Ke 66° Ko. 2 1/100 "
 - Ke 25° Ki. 5 "
 - A. 65° Ki. 90/100 "
 - A. 64° Ki. 130/100 "
- Cili ana. 1 Eka

Molokai Oct. 1853.

W. A. Pease



Ukupauna \$3.00

W. L. Lee
 G. M. Robertson
 J. Kekaulahoa
 J. H. Smith

Honolulu Feberuari 6. 1854

Helu 4194. Kulua'aimaka. Ualapue. Molokai.

Aina Kalo, malohi o ka Ahupua'a o Ualapue, Molokai.
Moana 2. Oluo Loo. Chumaka ana ma ka hiki Kauhika o ke hiki
ma ka hiki Loo. Kauhika alaila ohiu.

- A. 82° Ki. 112/100 Kaul. e pili ana i ke Koele.
 - A. 16° Ko. 118/100 " " kapahale o Moana.
 - Ke. 78° Ko. 88/100 " " " Kauhika.
 - Ke. 1° Ki. 111/100 " " i ke Koele.
- Ohi ana. 17 Peka.

Moana 3. Oluo Loo. Chumaka ana ma ke hiki Kauhika.

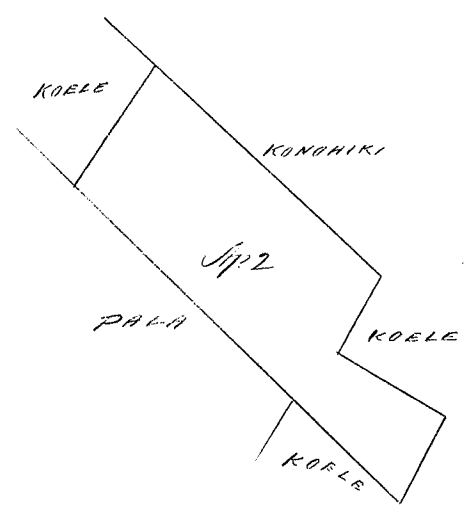
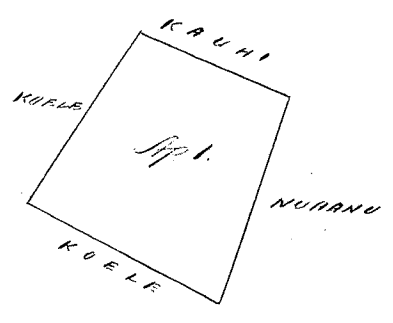
- Ke. 1° Ki. 75/100 Kaul. e pili ana i ke Loo o Kauhika.
- Ke. 81° Ki. 237/100 " " " Palama.
- A. 6° Ki. 54/100 " " " Kauhika.
- Ke. 84° Ki. 65/100 " " " Kauhika.
- A. 6° Ki. 48/100 " " " "
- A. 83° Ki. 163/100 " " " "

Ohi ana. 24 Peka.

W. A. Pease

Molokai Oct. 1853.

$$\begin{array}{r}
 \text{Apr 1 } 1890 \text{ } 16 \\
 \text{Apr } 1890 \text{ } 16 \\
 \hline
 41 \text{ Peka } 203 \\
 199.50 \text{ } A \\
 \hline
 502
 \end{array}$$



1 Kaul. 1 An.

Ualapue \$3.00

W. L. Lee
 G. M. Robertson
 J. Kekaulahao

Kauhika Feburary 7. 1854.

J. H. Smith

Kelua 3920. Naupho. Amulimaloo. Molokai.

Maloko o ka Ahupuaa o Amulimaloo, Molokai.
 Apana 1. Kula, maloko o ka Ili o Kulanala. Chomaka ana ma ke kahi Akau Hikina, alaila aku, -
 A. 86° 30' Ho. 56⁹/₁₀₀ Haul. e pili ana i Lapehu
 Ho 8° Ho. 13⁸⁰/₁₀₀ " " i ke kula, Kumbiki
 Ho 74° Ho. 6. " " i Kulanala
 A. 8° Ho. 13⁸⁰/₁₀₀ " " i Alasui.
 Oili ana. 7 Eka 1 Puda.

Apana 2. Pahale ma Pukaiki. Chomaka ana ma ke kahi Kumbikani.
 Ho. 65° Ho. 2¹/₁₀₀ Haul. e pili ana i ke Kahawai.
 A. 30° Ho. 1. " " i ke Kai.
 A. 73° Ho. 1⁴/₁₀₀ " " i Mahoe
 A. 12° Ho. 1⁴/₁₀₀ " " "
 A. 82° Ho. 5¹/₁₀₀ " " i Kumbiki
 Ho. 22. Ho. 15⁹/₁₀₀ " " "
 Oili ana. 1 Puda.

Apana 3. Ma Ili o Mahapalapala, Chomaka ana ma ke kahi Kama.
 A. 50° Ho. 2⁵⁸/₁₀₀ Haul. e pili ana i ka pali.
 A. 20° Ho. 1. " " i ke Kahawai
 Ho 31° Ho. 8⁰/₁₀₀ " " i ke Koele
 A. 6° Ho. 3⁰/₁₀₀ " " "
 A. 34° Ho. 7⁴/₁₀₀ " " "
 Ho. 77° Ho. 16⁰/₁₀₀ " " i ke Kahawai.
 Ho 41° Ho. 7⁷/₁₀₀ " " "
 Ho. 25° Ho. 19⁰/₁₀₀ " " i ka pali.
 Oili ana. 1 Puda 21 Perka.

7E1R
 1. 21P.
 1. 37
 3. 30
 7E9.8

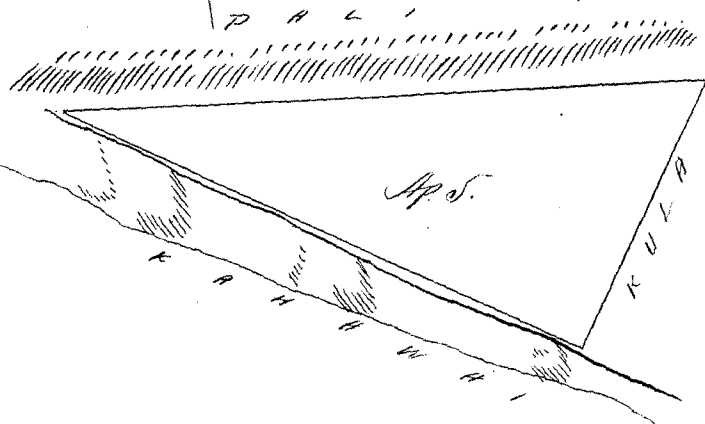
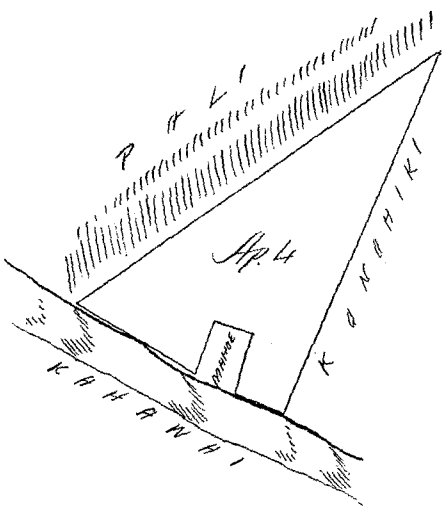
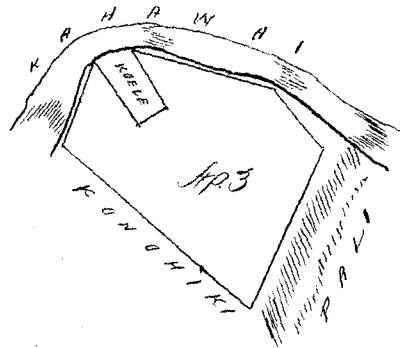
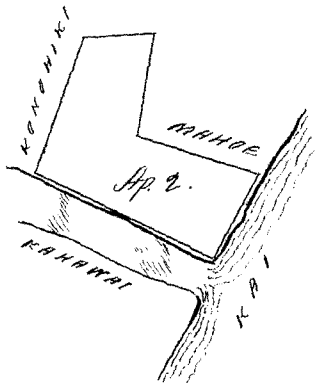
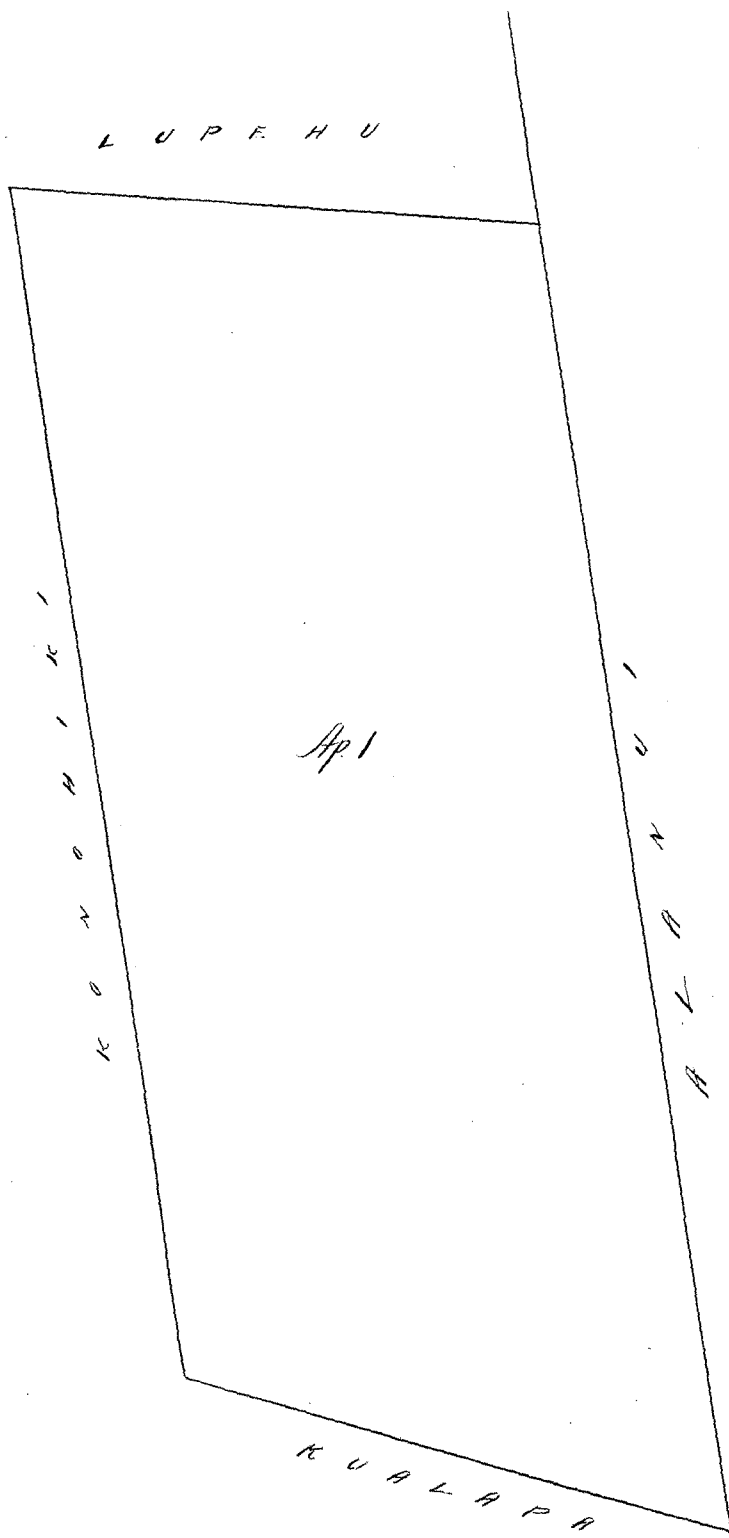
Apana 4. Ma Kulanala. Chomaka ana ma ke kahi Akau.
 Ho 55° Ho. 4⁶²/₁₀₀ Haul. e pili ana i ka pali.
 Ho 60° Ho. 14³/₁₀₀ " " i ke Kahawai.
 A. 18° Ho. 5⁰/₁₀₀ " " i Mahoe
 Ho. 76° Ho. 4⁰/₁₀₀ " " "
 Ho. 23° Ho. 6³/₁₀₀ " " "
 Ho 65° Ho. 5⁰/₁₀₀ " " i ke Kahawai.
 A. 25° Ho. 4¹⁶/₁₀₀ " " "
 Oili ana. 1 Puda. 37 Perka.

Apana 5. Chomaka ana ma ke kahi Hikina alaila
 A. 88° Ho. 6⁸⁰/₁₀₀ Haul. e pili ana i ka pali.
 Ho. 65° Ho. 6. " " i ke Kahawai.
 A. 25° Ho. 3. " " i ke Kula.
 Oili ana. 3 Puda. 30 Perka.

W. A. Pease

Molokai Oct. 1853.

Ma kela aao ma kii.



2 Kaul. 1/2 In.

Ulu-pauloa \$7.00
 W. L. Lee
 G. M. Robertson
 J. Kehaulaha
 J. H. Smith

Sanchez Mission 1854.

Maloko o ka Oluopuaa, Honolulu, Molokai.
 Apona 1. Kahale, ma ka Ili o Pukahi Chomaka ana ma
 ke kulu Kama Komohana alaia aku,

- Ke 84° Ki. 156/100 Kaul. e pili ana i ke Kahawai.
- A. 14° Ki. 282/100 " " i kaahi Pa
- A. 88° Ki. 190/100 " " i ka pali.
- Ke 4° Ki. 234/100 " " i ke Kula.

Cili ana. 1 Huda. 23 Perka.

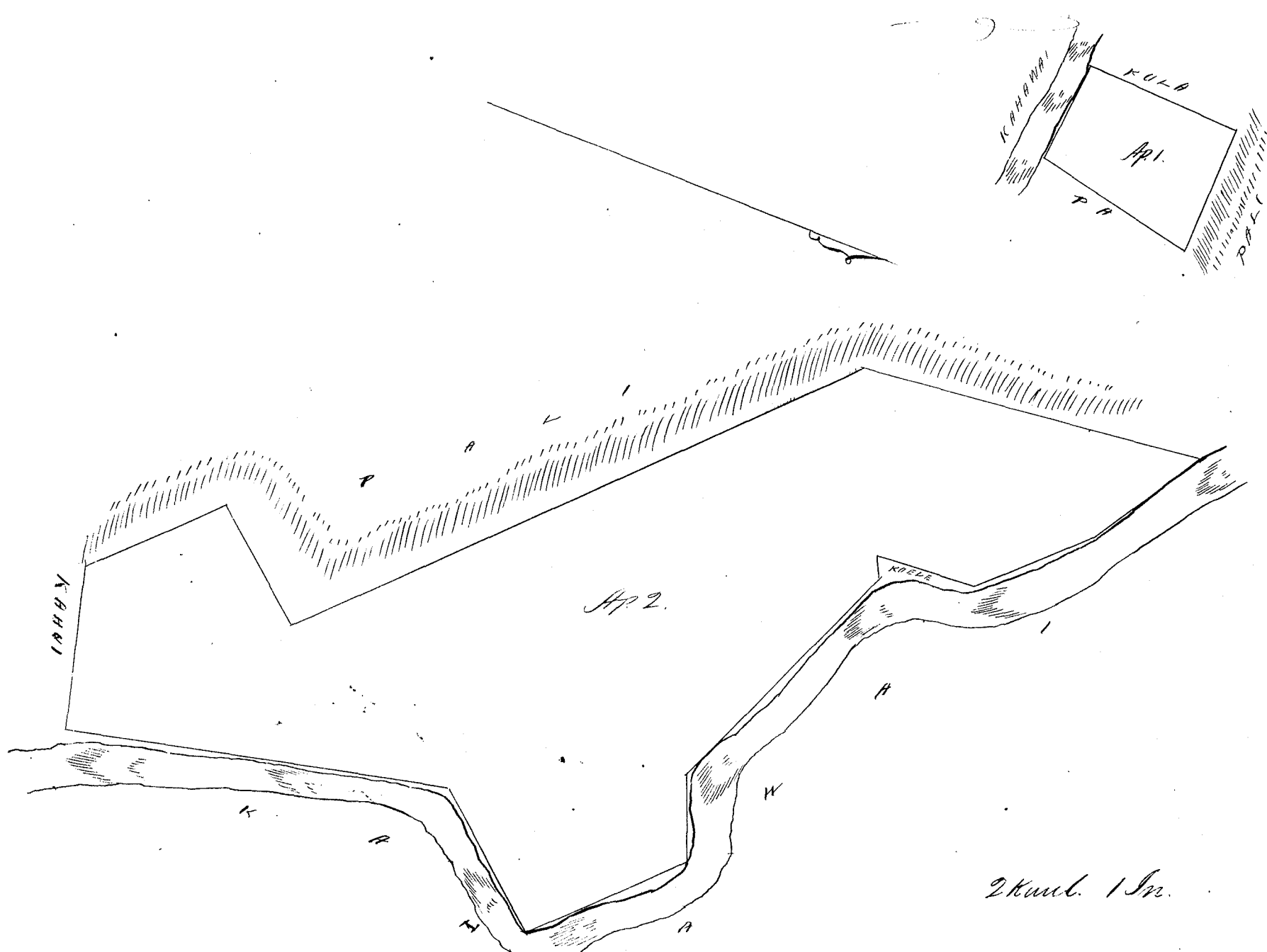
Apona 2. Kula ma "Ker." Chomaka ana ma ke kulu Kaul.

- Ke. 57° Ki. 2 Kaul. e pili ana i ke Kahawai.
- Ke. 44° Ki. 190/100 " " " "
- Ke. 5° Ki. 159/100 " " i ke Koele
- A. 67° Ki. 30/100 " " " "
- Ke. 57°30' Ki. 410/100 " " i ke Kahawai.
- A. 69° Ki. 133/100 " " " "
- Ke. 48° Ki. 257/100 " " " "
- Ke. 40° Ki. 240/100 " " " "
- Ke. 12° Ki. 577/100 " " " "
- Ke. 76° Ki. 243/100 " " i Kahui.
- A. 46° Ki. 230/100 " " i ka pali.
- A. 40° Ki. 2 " " " "
- A. 46° Ki. 940/100 " " " "
- A. 6° Ki. 520/100 " " " "

Cili ana. 5 Eka 3 Huda 16 Perka.

Molokai Oct. 1853.

W. A. Pease



W. L. Lee
G. M. Robertson
I. Kukaunoo
J. H. Smith

Honolulu Febemari 7. 1854.

Helu 2598. Iuu. (Honolulu Malokai.

Maloko o ka Ii. Pilipili. Honolulu Malokai.

Apana 1. Kula. Chumaka ana ma ke kiki Kama Kamaana alaila aku.

- A. 41° Kik. 4²⁰/₁₀₀ Kaul. e pili ana i ke kula o Kamaana.
- Ke 58° Ki. 14²⁵/₁₀₀ " " " "
- Ke 41° Ko. 4²⁰/₁₀₀ " " " "
- A. 58° Ko. 14²⁵/₁₀₀ " " " "

Cili ana. 6 Eka.

Apana 2. Pahale. Chumaka ana ma ke kiki Kamaana alaila aku.

- Ke 28° Ki. 16⁰/₁₀₀ Kaul. e pili ana i ke kula o Kamaana.
- Ke 82° Ki. 16⁰/₁₀₀ " " " "
- A. 12° Ko. 16⁰/₁₀₀ " " " "
- Ke 82° Ko. 2. " " " "

Cili ana. 1 Puda

Apana 3. Chumaka ana ma ke kiki Kamaana ma ka pali.

- alaila. Ke 88° Ko. 29⁰/₁₀₀ Kaul. e pili ana i ka pali.
- Ke 26° Ki. 3⁰/₁₀₀ " " i ke Kahawai.
- A. 22° Ki. 3⁰/₁₀₀ " " i ka pali.

Cili ana. 1 Puda 34 Perka.

Apana 4. Chumaka ana ma ke kiki Kamaana ma ka pali.

- alaila. Ke 53° Ko. 29⁸/₁₀₀ Kaul. e pili ana i ka pali.
- Ke 30° Ko. 1. " " i ke Kahawai.
- Ke 29° 30' Ki. 27⁰/₁₀₀ " " i Kahoe.
- Ke 37° Ki. 5. " " i ke Kahawai.
- A. 59° Ko. 5⁵³/₁₀₀ " " i Kahoe.

Cili ana. 1 Eka 2 Puda.

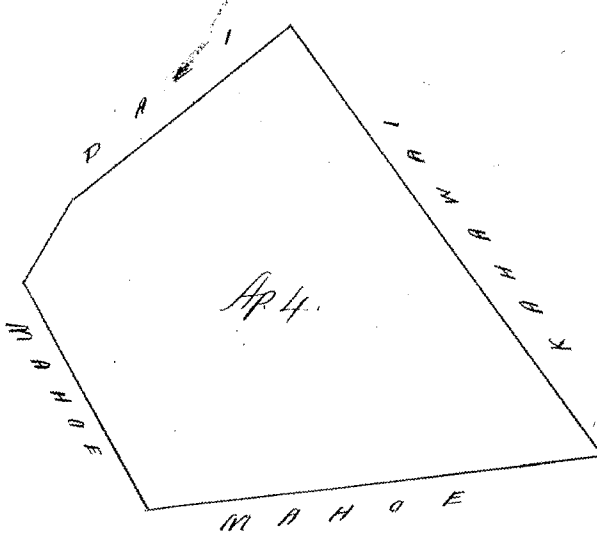
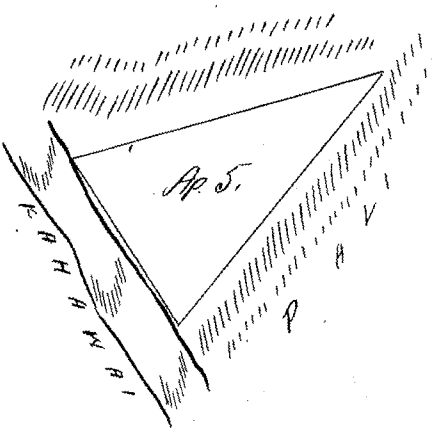
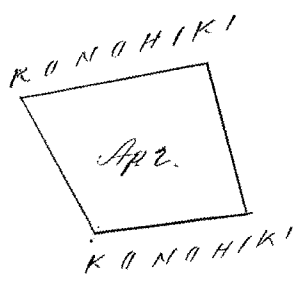
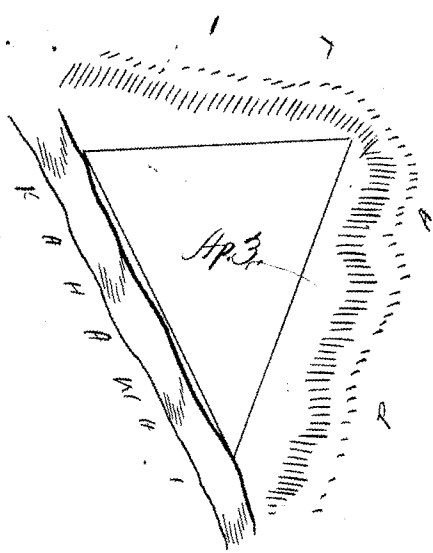
Apana 5. Kula. Chumaka ana ma ka pali ma ke kiki Kamaana.

- Ke 75° Ko. 35⁰/₁₀₀ Kaul. e pili ana i ka pali.
- Ke 35° Ki. 2. " " i ke Kahawai.
- A. 41° Ki. 3⁴⁰/₁₀₀ " " i ka pali.

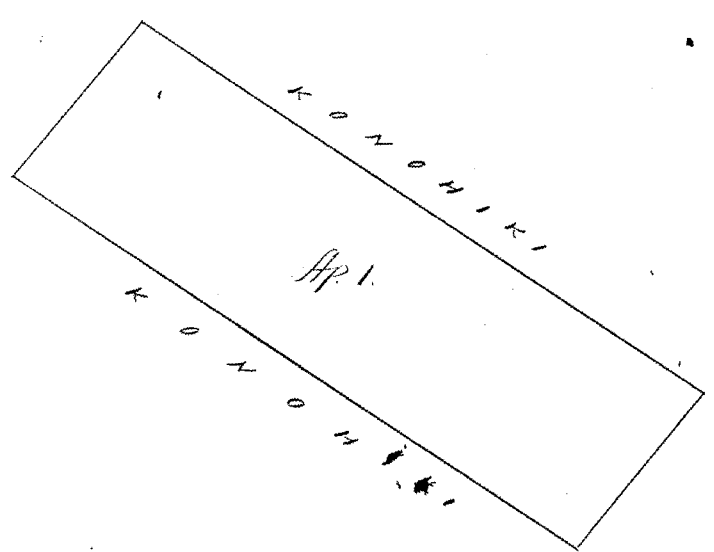
Cili ana. 1 Puda. 10 Perka.

H. A. Pease

Maloka Oct. 1853.



66
1B
1.34
1.2
1.10
8E.2.4



1/4 Kaul. 1 In.

Ukupaula \$7.00
W. L. Lee
G. M. Robertson
J. Kekaulahas
J. H. Smith

Honolulu February 7 1854.

Hele 171 B. Kaaikaula. Honouliuli Malo

Maloko o ka Ohupuna o Honouliuli, Maloai.
Apana 1. Pahale, maloko o Pukaiki. Chumaka ana ma
ke kahi Ahina.-

Ke	20°	Ko	85/100	Kaul. e pili ana i ke kai.
A.	69°	Ko.	55/100	" " i Nianhoo
A.	20°	Ki.	85/100	" " i Mahoe
Ke	69°	Ki.	55/100	" " i Hauwino.

Cili ana 7 Perka.

Spana 2. Kalo ma Makapalapala. Chumaka ana ma ke
kahi Kumbuka.

A.	19°	Ki.	160/100	Kaul. e pili ana i Lima
Ke	81°	Ki.	146/100	" " i ke Kahawai
Ke	11°	Ki.	164/100	" " "
Ke	35°30'	Ki.	2	" " "
Ke	80°	Ki.	350/100	" " "
Ke	31°30'	Ki.	180/100	" " i Kumbuka
A.	84°	Ko.	55/100	" " i Nianhoo
A.	41°30'	Ko.	525/100	" " i Kumbuka

Cili ana 1 Eka. 2 Ruda. 9 Perka.

Spana 3 Kulo ma Makapalapala. Chumaka ana ma
ke kahi Kaul.

Ke	27°	Ko	580/100	Kaul. e pili ana, i Kopyukahi.
Ke	24°	Ki.	390/100	" " i Mahoe.
A.	13°	Ki.	530/100	" " i Kowilikopaa
A.	23°	Ko.	320/100	" " i Kumbuka.

Cili ana 1 Eka. 32 Perka.

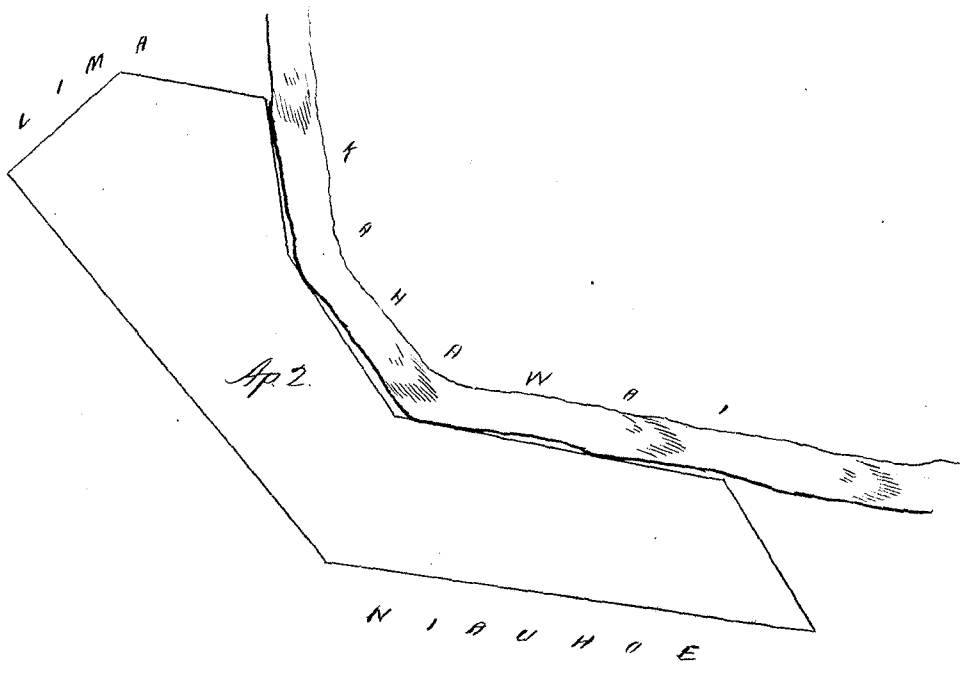
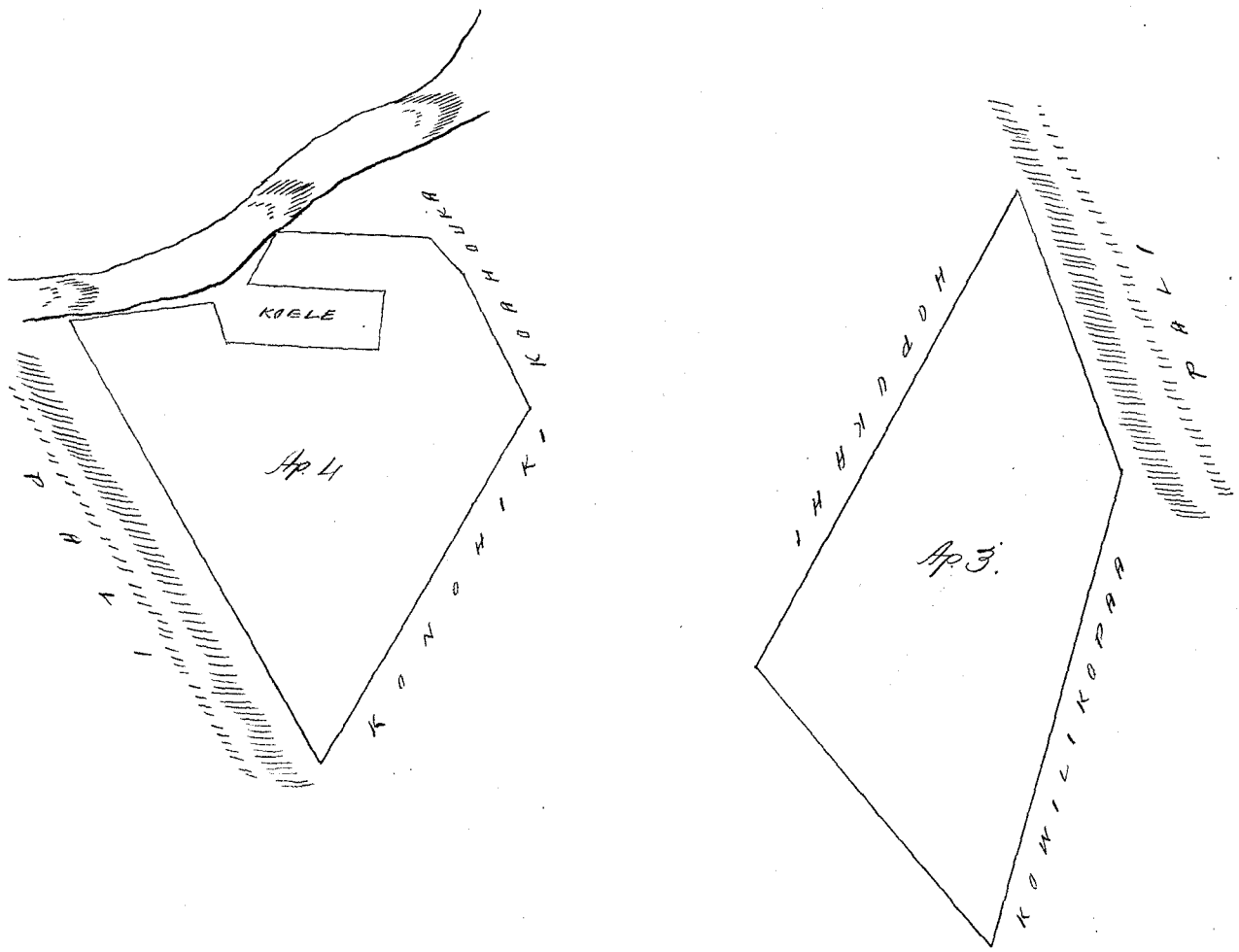
Spana 4. Kalo ma Kapahu. Chumaka ana ma ke pili,
ma ke kahi Koma alaita kaul.

A.	31°	Ko.	550/100	Kaul. e pili ana i ka pali
A.	83°	Ki.	155/100	" " i ke Kahawai
Ke	21°35'	Ki.	30/100	" " "
Ke	36°	Ki.	168/100	" " i ke Kulle
A.	4°	Ki.	69/100	" " "
A.	88°	Ko	152/100	" " "
A.	35°	Ki.	56/100	" " i ke Kahawai
Ke	88°	Ki.	170/100	" " i Kumbuka.
Ke	45°	Ki.	44/100	" " "
Ke	28°	Ki.	163/100	" " "
Ke	30°	Ko.	446/100	" " i Kumbuka.

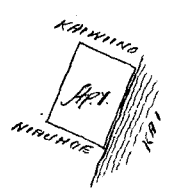
Cili ana 1 Eka 1 Ruda. 16 Perka.

Molokai Oct. 1853.

W. A. Pease



16.2.7P
 1 - 32
 1 1 16
 4.0.24 ✓



2 Kaul. 1 In.

Uluhauha \$ 5.00

W. L. Lee
 G. M. Robertson
 J. M. Kaulahao
 J. H. Smith

Honolulu February 7. 1854.

Kele 161^B Kaahi Maunui. Molokai.

Ma ka Pii o Kawaiiki. Maunui. Molokai.
 Apaua 1. Kele. Chomaka ana ma ka pali, ma ke kahi Pema
 A. 58° Ke. 15⁰/100 Kaul. e pili ana i ke kula o Kauhiki
 A. 35° Ke 55⁰/100 " " i ke Kahawai
 A. 72° Ke 25⁰/100 " " " "
 Ke 38° Ke 160⁰/100 " " i Kauhiamui.

Olawa kiki ma ke pali i kahi i hooakaa ai. Oti ana 2 Oka.

Apuna 2. Kula. Chomaka ana ma ke pali ma ke kiki Akua
 Komohana. N. 39° Ki. 4⁵⁰/₁₀₀ Kaul. e pili ana i ke kula o Komohiki.
 Ne 54° Ki. 7. — " " " me Alanui
 Ne 35° Ki. 2⁸⁰/₁₀₀ " " " "
 N. 67° Ki. 7⁵⁰/₁₀₀ " " " me pali.
 Oti ana 2 Oka 2 Puda 20 Perka.

Molokai: Oct. 1853. W. A. Pease

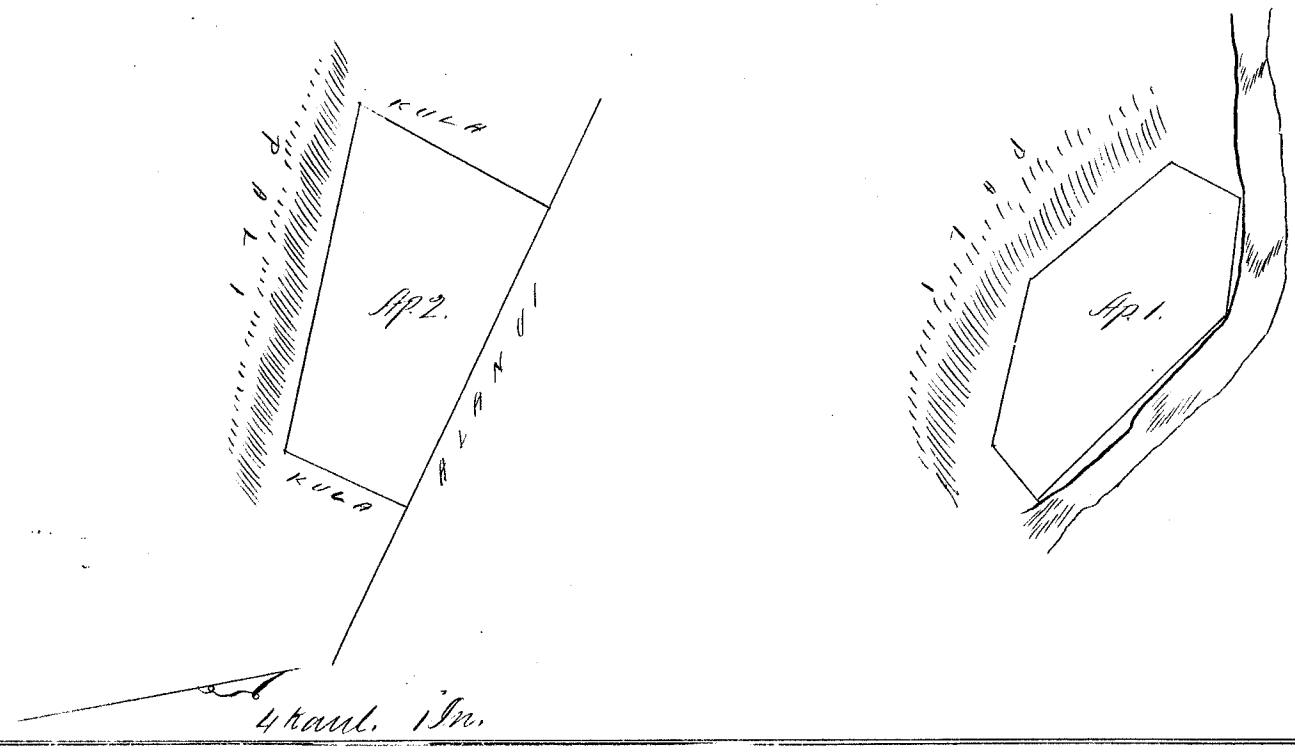
Olehoakaka Otiwa Loi i Komohiki maliko o ka Ap. 1.
 1 Kahi Loi "Kawaiiki" ka ma Chomaka ana ma ke kiki Akua
 Komohana Ne 39° Ki. 14⁰/₁₀₀ Kaul. e pili ana i ka Loi o Kaula.
 Ne 64° Ki. 2⁰/₁₀₀ " " " "
 N. 39° Ki. 14⁰/₁₀₀ " " " "
 N. 64° Ki. 2⁰/₁₀₀ " " " "

Oti ana 2 Perka.
 2 "Kamikeahu". Chomaka ana ma ke kiki Akua.
 Ne 40° Ki. 7⁰/₁₀₀ Kaul. e pili ana i ka Loi o Kaula.
 N. 4° Ki. 2⁰/₁₀₀ " " " "
 N. 35° Ki. 3⁰/₁₀₀ " " " " (6887 Kapi) (6067)

2	2	20
—		
4	2	20

W. A. Pease

See 607/7



Ukupauloa \$ 6.00

W. L. Lee
 G. M. Robertson
 J. K. Kaulahoa
 J. H. Smith

Honolulu February 7. 1854.

Holu 4555 Napahumulumi. Moanui. Molokai.

Ma ka Ili o Kepani. Moanui. Molokai.
 Apuna 1. Kula. Chomaka ana ma ke Hawaii ma ke kiki Akua
 Ne 50° Ki. 24⁰/₁₀₀ Kaul. e pili ana i Kaula.
 Ne 80° Ki. 2. — " " " i ke kula o Komohiki.
 N. 10° Ki. 24⁰/₁₀₀ " " " me pali.

alaila hiki i kahi i humaka ai, ke kahawai ma pali, -
Cili ana 3 Kula.

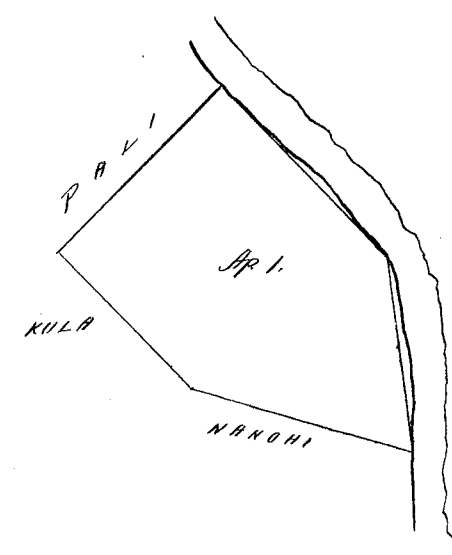
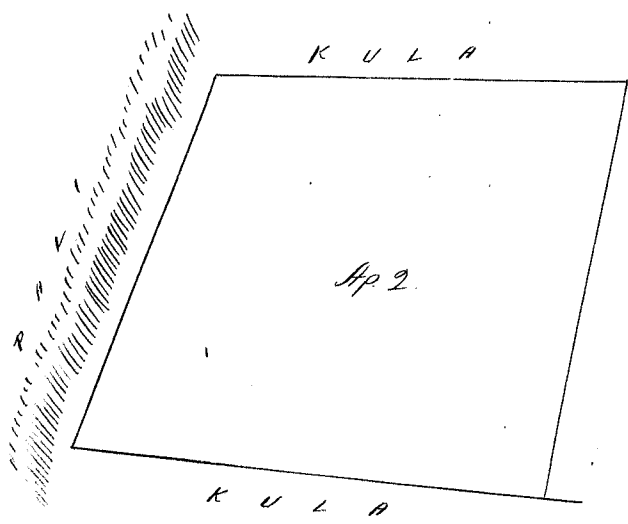
Apona 2. Kula. Chomaka ma kahi pohaku ma ka pali, -
alaila aku, - ma ke hiki.

Ke	35°	Ko.	4 ³⁵ / ₁₀₀	Kaul.	e pili ana i ke kula.	Kulu
Ke	35°	Ki.	4 ²⁵ / ₁₀₀	"	"	" me ka pali.
A.	40°	Ki.	5	"	"	"
A.	45°	Ko.	4 ⁵⁰ / ₁₀₀	"	"	"

Cili ana. 2 Cha.

W. H. Pease

Molokai Oct. 1854



2 Kaul. 1 In.

Whaupoua

\$5.00

- W. L. Lee
- G. M. Robertson
- J. Hekauahaa
- J. H. Smith

Ambulua Iuverna 7. 1854.

Lele 22 1/2 Keeia.

Kahalaui. Koolau pohu.

Apona 1. 6 Loi & Kula.

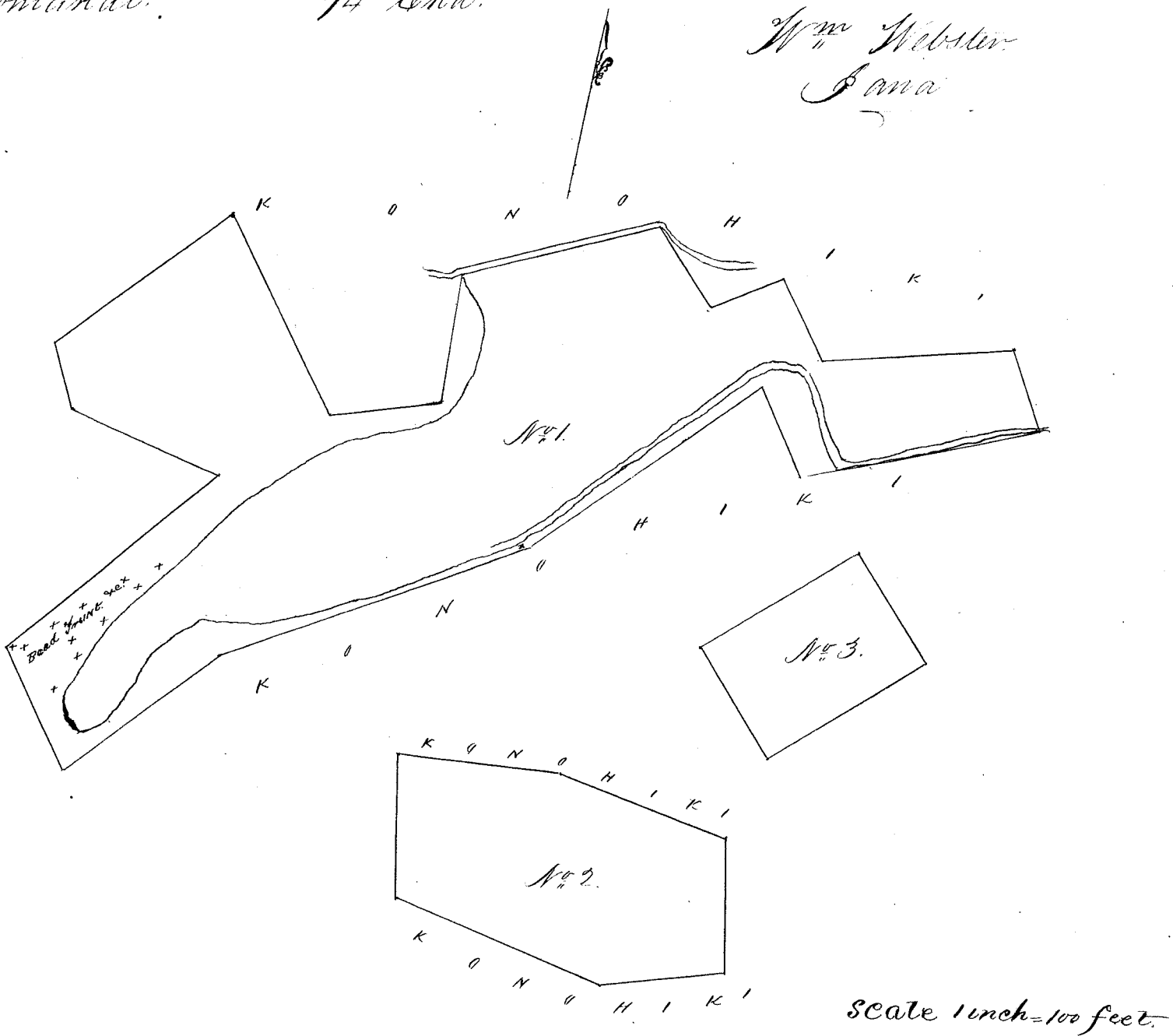
Chomaka ana ma ke hiki Nihina a e holo
 ana: Maau 31°45' Komohana 87 Kapuai, - Hema 74° Komohana 130
 Kapuai, - Maau 37°45' Komohana 61 Kapuai, - Hema 56°30' Komohana
 51 Kapuai, - Maau 44°30' Komohana 67 Kapuai, - alaila holo ma
 kahawai, Hema 63°30' Komohana 139 Kapuai, - alaila Hema 3° Nih:
 89 Kapuai, - Hema 71°15' Komohana 73 Kapuai, - Maau 39° Kom:
 152 Kapuai, - Hema 42° Komohana 116 Kapuai, - Hema 26° Nih:
 115 Kapuai, - Hema 79° Nih: 114 Kapuai, - Hema 38°45' Komohana
 189 Kapuai, - Hema 37°15' Nihina 91 Kapuai, - Maau 41° Nihina.

132 Kapuai, - Akau 58° 45' Nihina 221 Kapuai, - Akau 43° Nihina
 192 Kapuai, - Akau 35° 45' Nihina 65 Kapuai, - Akau 66° 15' Nihina
 166 Kapuai, e pili ana i ke ke Kauhiki ahi, a hiki i kahi i
 hoomaka i. 2³²/₁₀₀ Eka.

Apona 2. 4 Lōi. Chomaka ana ma ke kiki Akau Nihina
 a e holo ana Akau 12° 30' Kauhana 90 Kapuai, - Akau 80° 30' Kauhana
 120 Kapuai, - Akau 34° 34' Kauhana 113 Kapuai, - Akau 12° Nihina
 98 Kapuai, - Akau 79° 30' Nihina 149 Kapuai, - Akau 72° 45' Nihina
 87 Kapuai, - e pili ana i ke ke Kauhiki, a hiki i kahi i hoomaka i.
 5⁷/₁₀₀ Eka.

Apona 3. Pahale. Chomaka ana ma ke kiki Akau a e
 holo ana. Akau 53° Nihina 87 Kapuai, - Akau 47° Kauhana
 125 Kapuai, - Akau 43° Kauhana 87 Kapuai, - Akau 47° Nihina
 125 Kapuai, - e pili ana i ke ke Kauhiki, a hiki i kahi i
 hoomaka i. 1⁴/₄ Eka.

Wm Webster
 Jana



Ukupauna \$4,000
 W. L. Lee
 G. M. Robertson
 J. Kekaulahao
 C. H. Smith

Honolulu February 8, 1854.

Kelu 2234 1/2 Fuhia. Kaulaui, Kaulapoko, Oahu.

Ke ana ana i na palena o ke kuleana Kelu 2234 1/2 no Fuhia
 ma Kaulaui, Kaulapoko, Oahu.

Apona 1. 4 Lōi. Chomaka ana ma ke kiki Akau a e holo ana

a holo ma ko Kanihoa aina. Akau 45° Kanihoa 100 pautu, - alaila
 Akau 48° Nihina 265 pautu, alaila pili me ko Wahanui aina, -
 Aema 48° Nihina 162 pautu, Akau 87° Nihina 40 pautu, - Aema
 55 1/2° Nihina 180 pautu, alaila pili me ko ke Kanihiki aina. Aema
 4 1/2° Kanihoa 322 pautu, a hiki i kahi i hoomaka ai.

Ka Ii. 1 1/10 Eka.

Apana 2. Tahale. Chomaka ana ma ke kahi Aema a holo
 Akau 45° Kanihoa 130 pautu, - Akau 43° Nihina 275 pautu, -
 Aema 41° Nihina 130 pautu, - Aema 43° Kanihoa 265 pautu, - a hiki
 i kahi i hoomaka ai. Ka Ii 33 1/100 Eka.

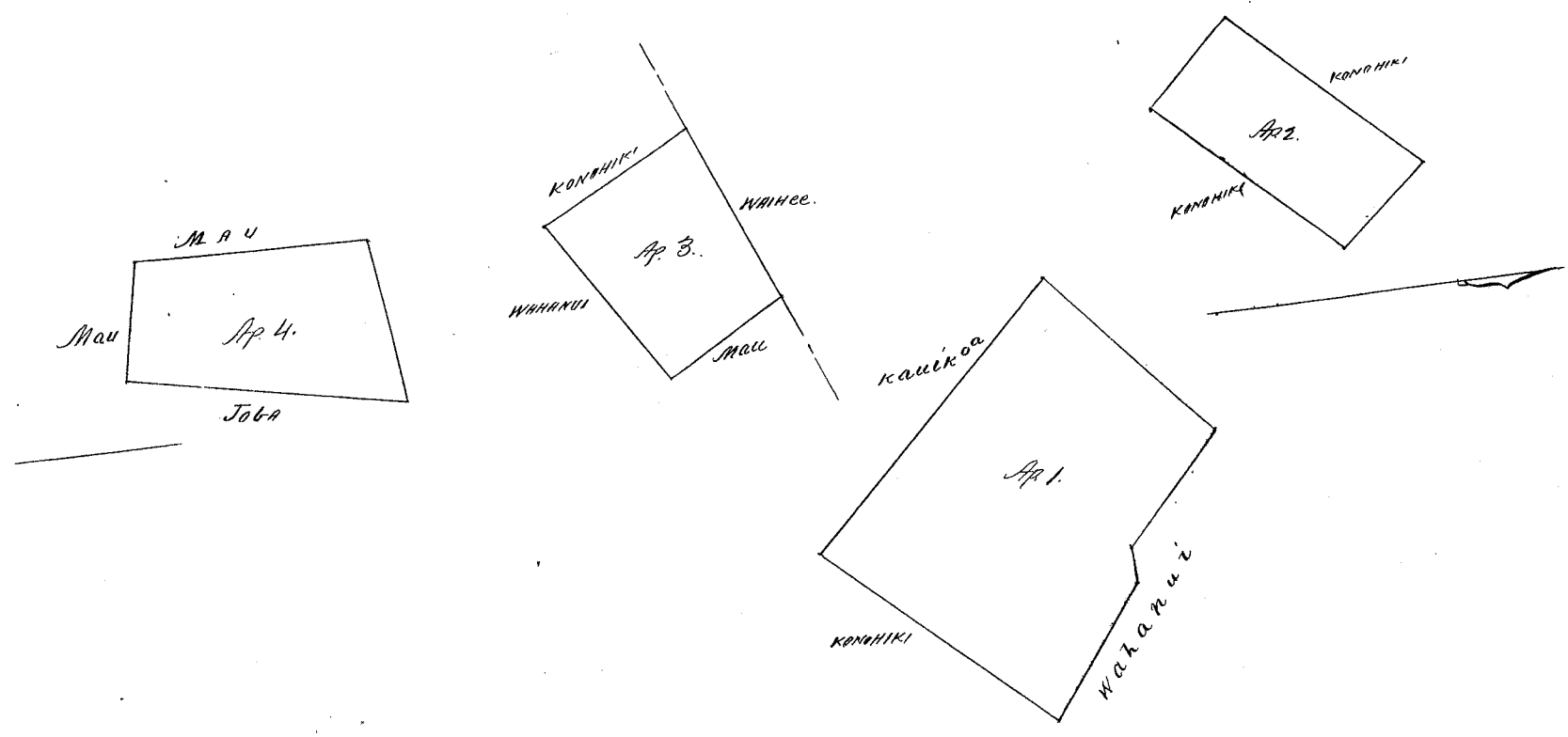
Apana 3. 1 Loi. Chomaka ana ma ke kahi Aema ka palena
 a holo ma ko ke Kanihiki aina Akau 29° Kanihoa 192 pautu, -
 Akau 66 1/2° Nihina e pili ana me ko aina Wahee a hiki i ka
 aina o Mau, alaila pili me ko Mau aina. Aema 30° Nihina 150 pautu,
 alaila pili me ko Wahanui aina Aema 55° Kanihoa 214 pautu
 a hiki i kahi i hoomaka ai. Ka Ii 36 1/100 Eka.

Apana 4. 1 Loi. Chomaka ana ma ke kahi Nihina Aema
 ka palena a holo ma ko Mau aina Aema 82° Kanihoa 133 pautu,
 Akau 1° Nihina 262 pautu, Akau 72° Nihina 179 pautu, alaila
 e pili ana me ko Ioha aina. Aema 9° Kanihoa, 261 pautu, -
 a hiki i kahi i hoomaka ai. Ka Ii 44 1/100 Eka.

Wm Webster
 Surveyor

1:10
 33
 36
 44
 2.23

Mai now was 458. V.L. awards Book.



Ukupaunohu \$4.00
 M. L. Lee
 G. M. Robertson
 J. M. Kaulahao
 J. H. Smith


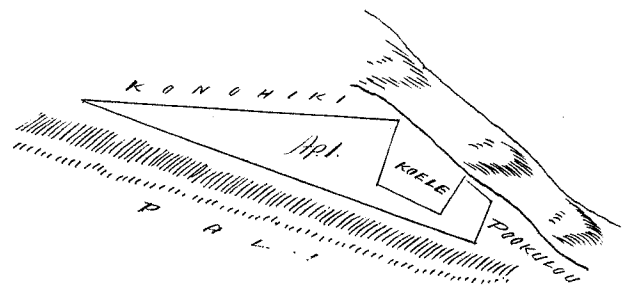
Honolulu February 8, 1854.

Maheko o ka Iki o Nowai, Keopuka 1. Molokai.
 Aprua 1. Chumaka ana ma ke kiki Aikua, abaila aku.
 A. 21° No. 50/100 Kaul. e pili ana i Pookooloo.
 Ke 78° No. 31/100 " i ke Kiahawai.
 Ke 11° Ki. 48/100 " i ke Koele
 Ke 73° 30' No. 76/100 " " "
 A. 25° No. 70/100 " " "
 Ke 50° No. 33/100 " i ke Kimoehiki
 A. 65° Ki. 43/100 " i ka pali.
 Eili ana 28 Peka.

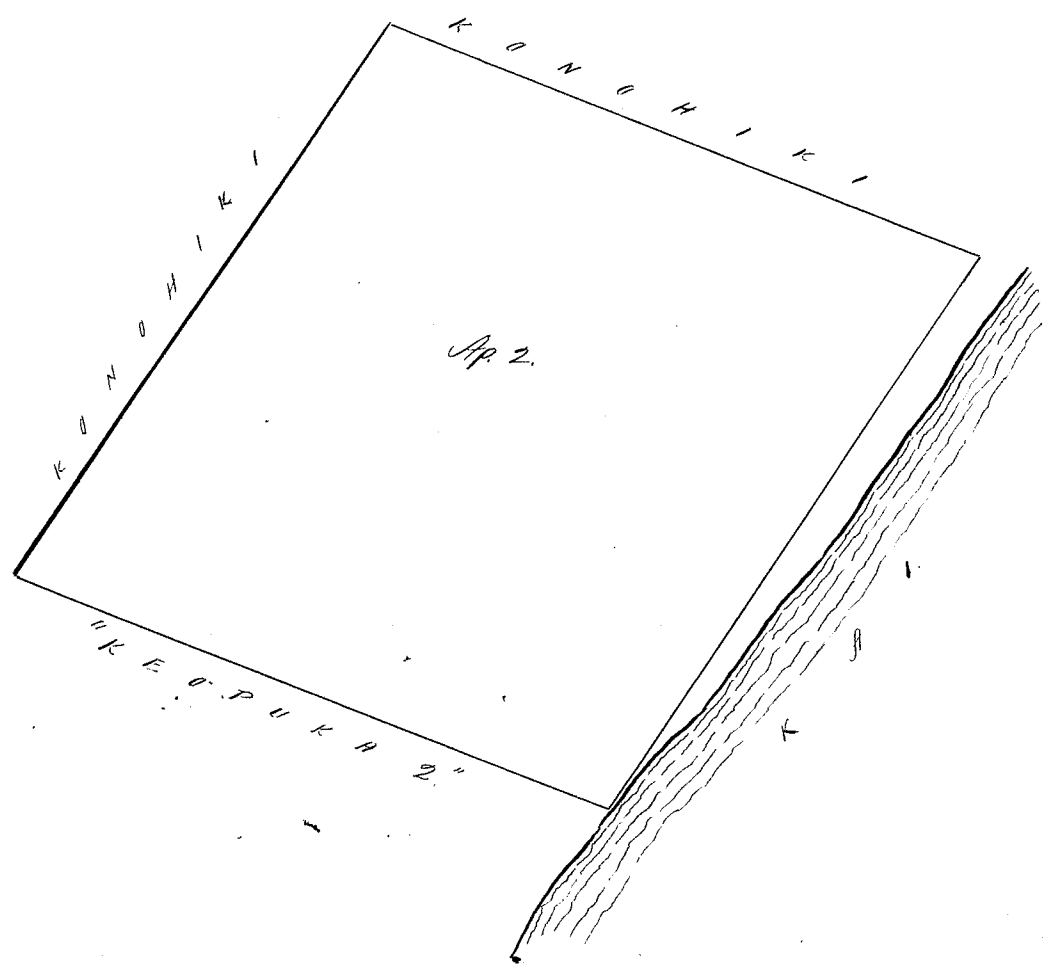
Aprua 2. Kula me Pahale Chumaka ana ma ke kiki Akau
 Nihina. Ke 68° No. 67/100 Kaul. e pili ana i ke Kula o Kimoehiki.
 Ke 10° Ki. 7.- " " "
 A. 68° Ki. 67/100 " " " i Keopuka 2.
 A. 10° No. 7.- " kokoke i ke Kai.
 Eili ana 4 Eka.

W. A. Pease

Molokai Oct. 1853.



2 Kaul. - 1 In.



Ukupauna

\$ 6.00

W. L. Lee
G. M. Robertson
J. M. Kaulahao
J. M. Smith

Hondulu. Febemari 8. 1854.

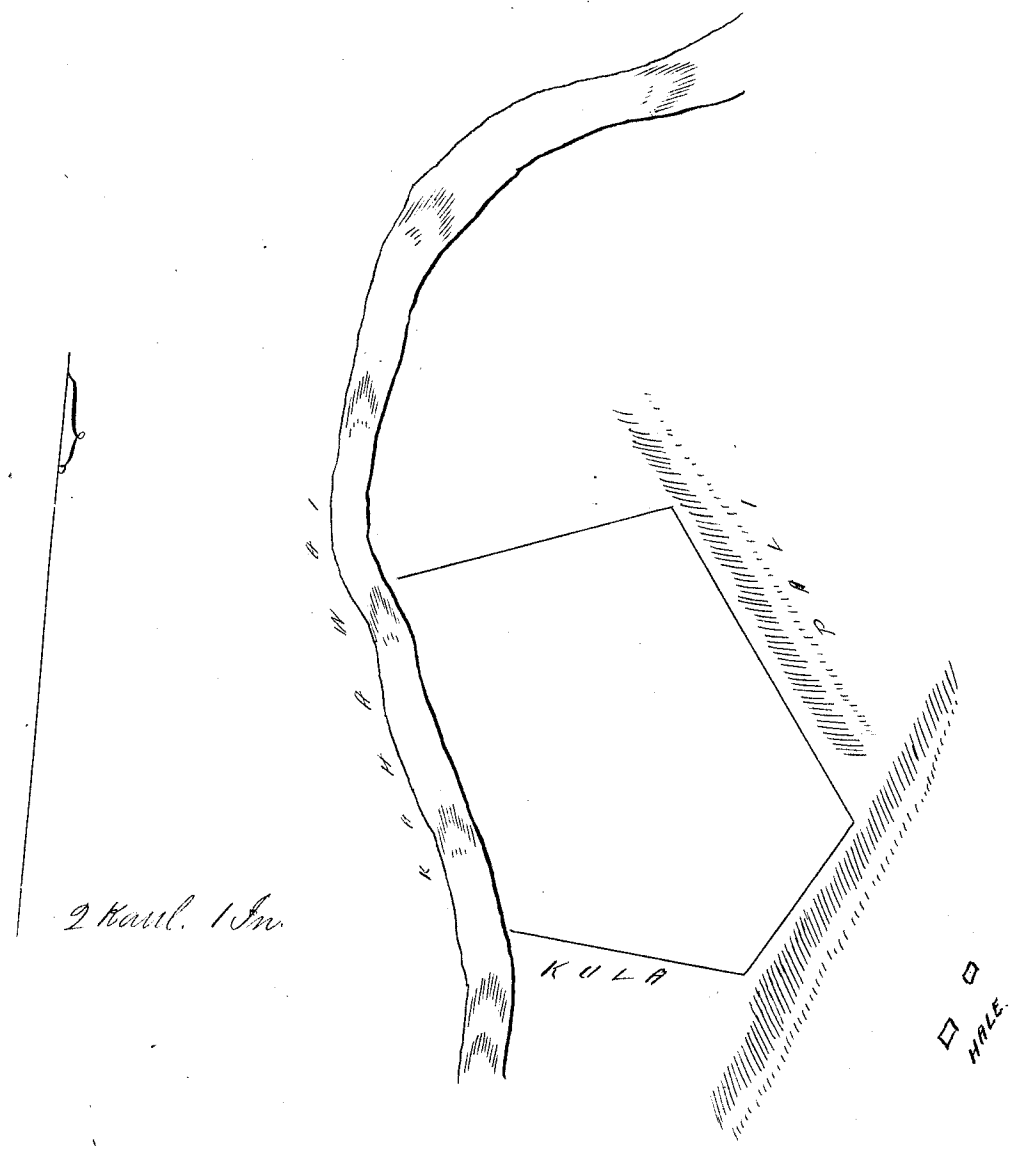
Belu 3791. Oopa. ^{see 752 15}

Keopuka. 1. Motokai.

Kula maloko o pa Ili o Pualo Keopuka. 1. Motokai.
 Ohumaka ana ma ke kahawai, ma ke wapa Hikina
 ana ke hiki Kema Kauhaka o keia Opa, alaila aku.
 Ke 85° Ke. 25⁹/₁₀₀ Kaul. i ka pali maluna e pili ana i ke Kaul.
 A. 30° Ke. 2. " e pili ana i ka pali maluna
 A. 35° Ke. 38⁹/₁₀₀ " " " "
 Ke. 70° Ke. 3. " " i ke Kula o Kauhiki.
 alaila hiki i kahi i humaka ai, ke kahawai ka pali.
 Cili ana. - 1 Oka. 2 Kula 4 Perka.

Motokai Oct. 1853.

W. A. Pease



Ukupauna

\$ 4.00

W. L. Lee
G. M. Robertson
J. M. Kaulahao
J. M. Smith

Honolulu Febemari 8. 1854.

Maloku o ka Oluopuaa. o Kerpuka 2. Motokai.
Apana 1. Maloku o ka Ili o Haukini. Chomaka ana ma ke
kahi Kauhona.

- A. 88° Ki 179/100 Kaul. e pili ana i ke Kahawai.
- A. 50°30' Ki 133/100 " " i ke Kula
- Ke 4°30' Ki 95/100 " " i ke Koolo
- Ke 10°30' Ki 48/100 " " "
- Ke 65° Ki 73/100 " " "
- Ke 48° Ki 173/100 " " i ka pali.

Cili ana 2 Puda.

Apana 2. Kula, maloku o ka Ili o Maialoa. Chomaka
ana ma ke Kahawai o Maialoa, ma ke kahi Kema Kauhona o Keia.

Apana 730/100 Kaul. e pili ana i ke Kula o Kauhona.

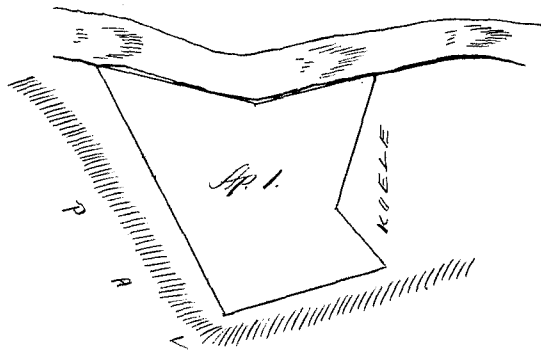
Ke 81° Ki 6. " " " "

Kema 385/100 " " " "

i ke Kahawai, alaila hiki i kahi i hoonaka ai, ke Kahawai
ka palena. Cili ana 3 Eka 1 Puda.

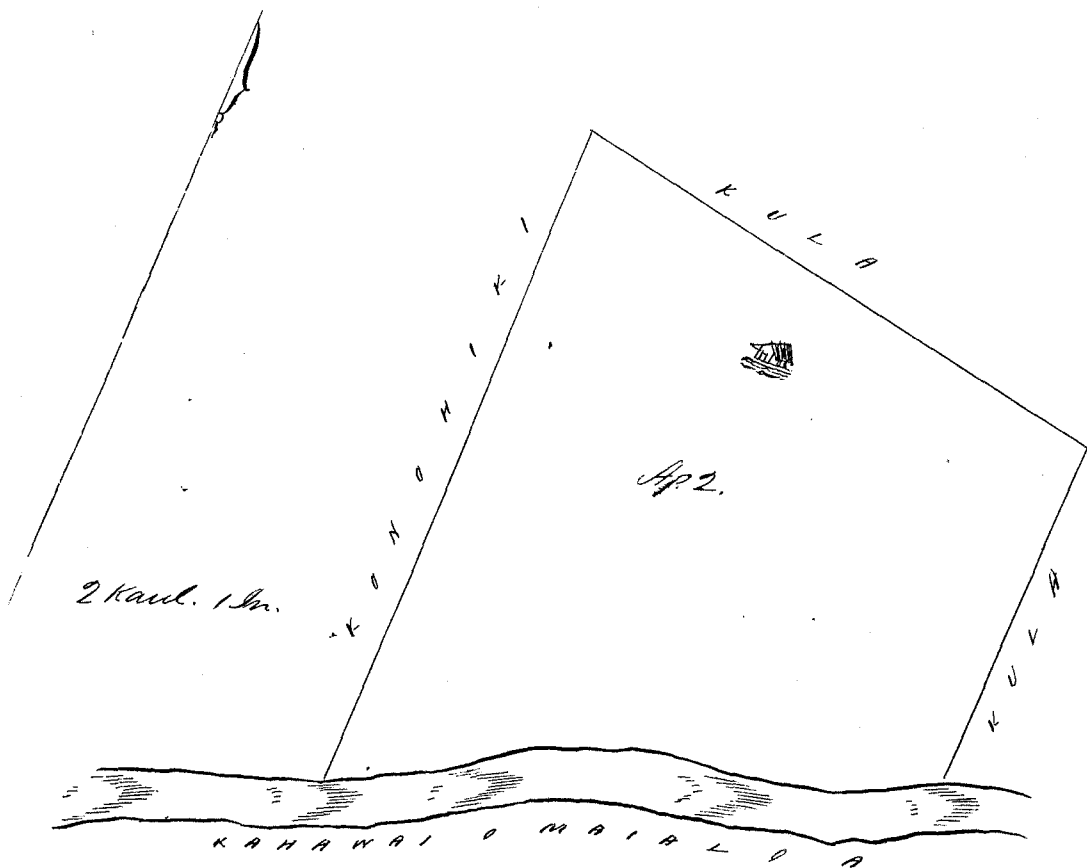
Motokai Oct. 1853.

W. A. Pease



$2P = 5K$
 $\frac{26}{3} \cdot \frac{1}{.75} = 2.56K$
 $19.11 \text{ ap } 749 \text{ VS } 749 \text{ VS}$
 $\frac{13.10}{\text{as above}}$
 $22.21 E$

Ap. 1 above is included
in 19.11 E 749 VS



Ukupaauwa

\$ 6.00

W. L. Lee
G. M. Robertson
J. Kakaubahaa
J. H. Smith

Honolulu Febemari 8. 1854.

Belu 406. Napela (SSSS) Waiuku, Maui.

Ke mau loi malo ma ka ili o Puhiauwaa.

Apana 1. Chuumaka ma ke kiki Kuuahana a e holo.

1 1/2
2
3
4
5
6
7
8
9
10
11
12
13
14
15
16
17
18
19
20
21
22
23
24
25
26
27
28
29
30
31
32
33
34
35
36
37
38
39
40
41
42
43
44
45
46
47
48
49
50
51
52
53
54
55
56
57
58
59
60
61
62
63
64
65
66
67
68
69
70
71
72
73
74
75
76
77
78
79
80
81
82
83
84
85
86
87
88
89
90
91
92
93
94
95
96
97
98
99
100

N	69°	Ki	2.22	Ku. ma ke ke Kuuahiki
Ke	66°	Ki	2.66	" " "
Ak.	66 1/2	Ki	3.88	" " "
Ak.	80°	Ki	2.77	" " "
Ke	29°	Ki	2.90	" " & Alama
Ke	82 3/4	Ko	5.09	" " "
Ke	63°	Ko	4.05	" " "
Ak.	19°	Ko	1.37	" " Kuuahana
Ke	71 1/4	Ko	1.43	" " "
Ak.	35 1/4	Ko	2.98	" " & Kuuahiki

Ma kiki ma ke kiki mua. = 3 1/10 Eka.

Apana 2. Chuumaka ma ke kiki Kuuahana Akau e pili ana me ke Alama Oupuni, a e holo.

Ak.	72 1/2	Ki	4.15	Ku. ma ke ke Kuuahiki.
Ke	70 1/4	Ki	3.10	" " "
Ak.	89°	Ki	1.58	" " "
Ke	9°	Ki	.80	" ke Alama
Ke	65 1/2	Ko	1.35	" ke ke Kuuahiki
Ak.	80 1/2	Ko	4.27	" " "
Ke	76 3/4	Ko	3.14	" " Mahoe
Ak.	4 1/2	Ko	1.14	" ke Alama, a kiki ma

ke kiki mua. = 1 7/10 Eka

Apana 3. 1 Loi Kalo. ma ka ili o Waiuku. Chuumaka ma ke kiki Kama a e holo.

Ak.	46 3/4	Ko	1.30	Ku. ma ke Kamaile
Ak.	32°	Ki	1.00	" " Kama
Ke	64°	Ki	1.11	" " Kama
Ke	25°	Ko	1.39	" " Kuuahiki a kiki ma

ke kiki mua. = 1 5/10 Eka.

Apana 4. 2 Loi Kalo. ma Waiuku. Chuumaka ma ke kiki Akau a e holo

Ke	34 1/2	Ko	.83	Ku. ma ke Kuuahiki
Ke	50°	Ki	.52	" " "
Ke	42°	Ko	1.00	" " "
Ke	46°	Ko	.68	" " "
Ak.	34 1/4	Ki	.42	" " "
Ak.	48°	Ko	.38	" " "

Ak. $37^{\circ}\frac{1}{2}$ Ki 1.32 Kō. ma ke Kōhōhiki
 Ak. $54^{\circ}\frac{1}{4}$ Ki .81 " " Keahi. a hiki ma ke
 kiki mua. $\frac{11}{100}$ Eka.

Apana 5. 1 Lōi ma Kalaula. Chumaka ma ke kiki
 Apana a e holo.

Ke 59° Ki .45 Kō ma ke Kalapa
 Ke 28° Ki 1.23 " " "
 Ak. $64^{\circ}\frac{1}{4}$ Ki .47 " " Kāhikāula
 Ak. $29^{\circ}\frac{1}{4}$ Ki 1.29 " " " a hiki ma
 ke kiki mua. $\frac{9}{10}$ Eka.

Apana 6. 1 Lōi ma Kalaula. Chumaka ma ke kiki
 Apana a e holo

Ke $52^{\circ}\frac{1}{2}$ Ki .57 Kō ma ke Pali
 Ke 30° Ki 1.27 " ke Pūpūwahine & Lani.
 Ak. $73^{\circ}\frac{1}{2}$ Ki .54 " " Kāhikāula
 Ak. $28^{\circ}\frac{1}{4}$ Ki 1.48 " " Kalapa. a hiki
 ma ke kiki mua. $\frac{8}{100}$ Eka.

Apana 7. Kalā & Kula. ma Kalaula. Chumaka ma
 ke kiki mua. kōhōhiki i ke kahawai, a e holo

Ke 44° Ki 1.09 Kō ma ke Kōhōhiki
 Ke $31^{\circ}\frac{1}{4}$ Ki .82 " " Kaawai
 Ke $41^{\circ}\frac{1}{2}$ Ki 4.10 " " "
 Ke $24^{\circ}\frac{1}{2}$ Ki 1.03 " " Pepee
 Ak. $53^{\circ}\frac{3}{4}$ Ki .44 " " Kōhikālu
 Ak. 26° Ki 1.07 " " Uwe
 Ak. $62^{\circ}\frac{1}{4}$ Ki .54 " " "
 Ke 27° Ki 1.00 " " "
 Ak. $53^{\circ}\frac{3}{4}$ Ki .60 " " "
 Ak. $30^{\circ}\frac{3}{4}$ Ki 1.01 " " Kaawai
 Ak. 50° Ki 3.35 " " Kapua
 Ak. $34^{\circ}\frac{3}{4}$ Ki 1.85 " " " a hiki ma
 ke kiki mua. $\frac{63}{100}$ Eka.

Apana 8. 1 Lōi ma ka ili o Kāhāwāiki. Chumaka ma
 ke kiki Māhina a e holo.

Ke $27^{\circ}\frac{1}{2}$ Ki 1.00 Kō ma ke Kōhōhiki.
 Ak. $76^{\circ}\frac{1}{2}$ Ki .39 " " Kāhāalani
 Ak. $8^{\circ}\frac{1}{2}$ Ki .94 " " "
 Ke 81° Ki .71 " " " & Kōhōhiki.
 a hiki ma ke kiki mua. $\frac{5}{100}$ Eka.

Apana 9. Kalā & mau Lōi ma ke māhina ma Omeia ili
 Chumaka ma ke kiki ma ke kiki Māhina a e holo.

Ke $34^{\circ}\frac{1}{4}$ Ki .79 Kō ma ke Kōhōhiki
 Ke $44^{\circ}\frac{1}{4}$ Ki 2.47 " " Māhili.
 Ke $52^{\circ}\frac{1}{2}$ Ki 2.73 " " "
 Ke 45° Ki 1.94 " " "
 Ak. 44° Ki .88 " ke kahawai Kāhōhiki.

Ak. 1° No. 62 Ak. ma ke Kahawai kahiko.
 Akau 54 1/4 Komohana 1.56 Ak. & Aema 37° Komohana .65 Ak. & Akau
 54 1/2 Komohana .96 Ak. & Akau 39° Nihina .66 Ak. ma ke Kaupā
 waleno. Akau 54 1/4 Komohana 4.32 Ak. ma ke Ohule, a hiki
 ma ke kiki mua. — 68/100 Eka.

Apama 10. 1 Lōi ma kaili o Kumuulivili. Chomaka ma
 ke kiki Akau, a e holo.

Ke 63 1/2 No. 47 Ak. ma ke Kailihune
 Ke 16 1/2 Ki. 69 " " "
 Ak. 69° Ki. 49 " " "
 Ak. 19° No. 77 " " " Kalo. a hiki ma
 ke kiki mua. — 3/100 Eka.

Apama 11. Sabale, Pakuai, & Kalo. ma kaili o Kalo. Chomaka ma ke kiki Nihina, a e holo.

Akau 32° Komohana 1.57 Ak. ma ke A. Kaimu.
 Akau 28° Komohana .72 " " ke Komohiki.
 Aema 60 3/4 Komohana .76 " " "
 Akau 26° Komohana 1.34 " " "
 Aema 69 1/2 Komohana .49 " " Kaupā.
 Akau 28 3/4 Komohana 1.54 " " "
 Aema 56° Komohana .33 " " "
 Akau 31 3/4 Komohana .94 " " "
 Akau 57 1/4 Nihina .53 " " "
 Aema 32 1/2 Nihina .72 " " "
 Akau 63 1/2 Nihina .23 " " "
 Aema 29 1/4 Nihina 1.88 " " "
 Akau 59 3/4 Nihina .67 " " ke Komohiki.
 Akau 28° Komohana 3.42 " " "
 Aema 62 3/4 Komohana 2.11 " " "
 Akau 35° Komohana 1.53 " " "
 Akau 57 1/2 Komohana .65 " " "
 Aema 33° Nihina 2.83 " " A. Kaimu.
 Akau 48 3/4 Nihina .66 " " ke Komohiki
 Aema 40° Nihina 1.18 " " "
 Aema 29 1/4 Nihina 2.43 " " Kaulaia & Malaki.
 Aema 62° Komohana .54 " " "
 Aema 28 3/4 Nihina 1.04 " " "
 Aema 65° Komohana 1.95 " " "
 Aema 29 3/4 Nihina 1.88 " " "
 Akau 57 1/2 Nihina 4.22 " " ke Alanui Ompuni.
 a hiki ma ke kiki mua. — 174/100 Eka.

Apama 12. Chomaka ma ke kiki Akau, e pitia ana
 ma ke Kailiuli, a e holo.

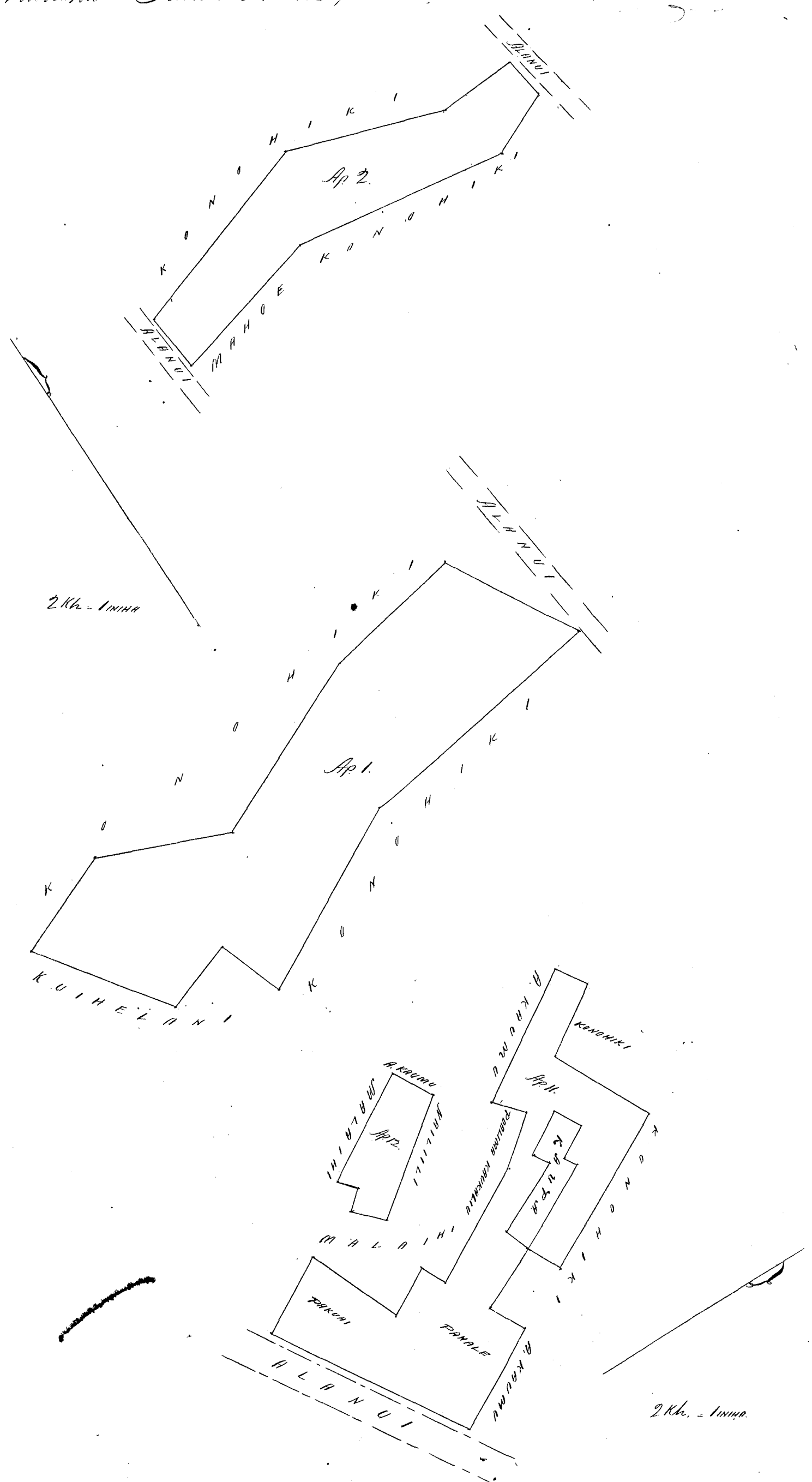
Ke 37 3/4 Ki. 2.60 Ak. ma ke Kailiuli & Malaki
 Ke 46° No. 70 " " "
 Ak. 41 1/2 No. 47 " " "
 Ke 45 1/2 No. 40 " " "
 Ak. 31 1/2 No. 2.32 " " "

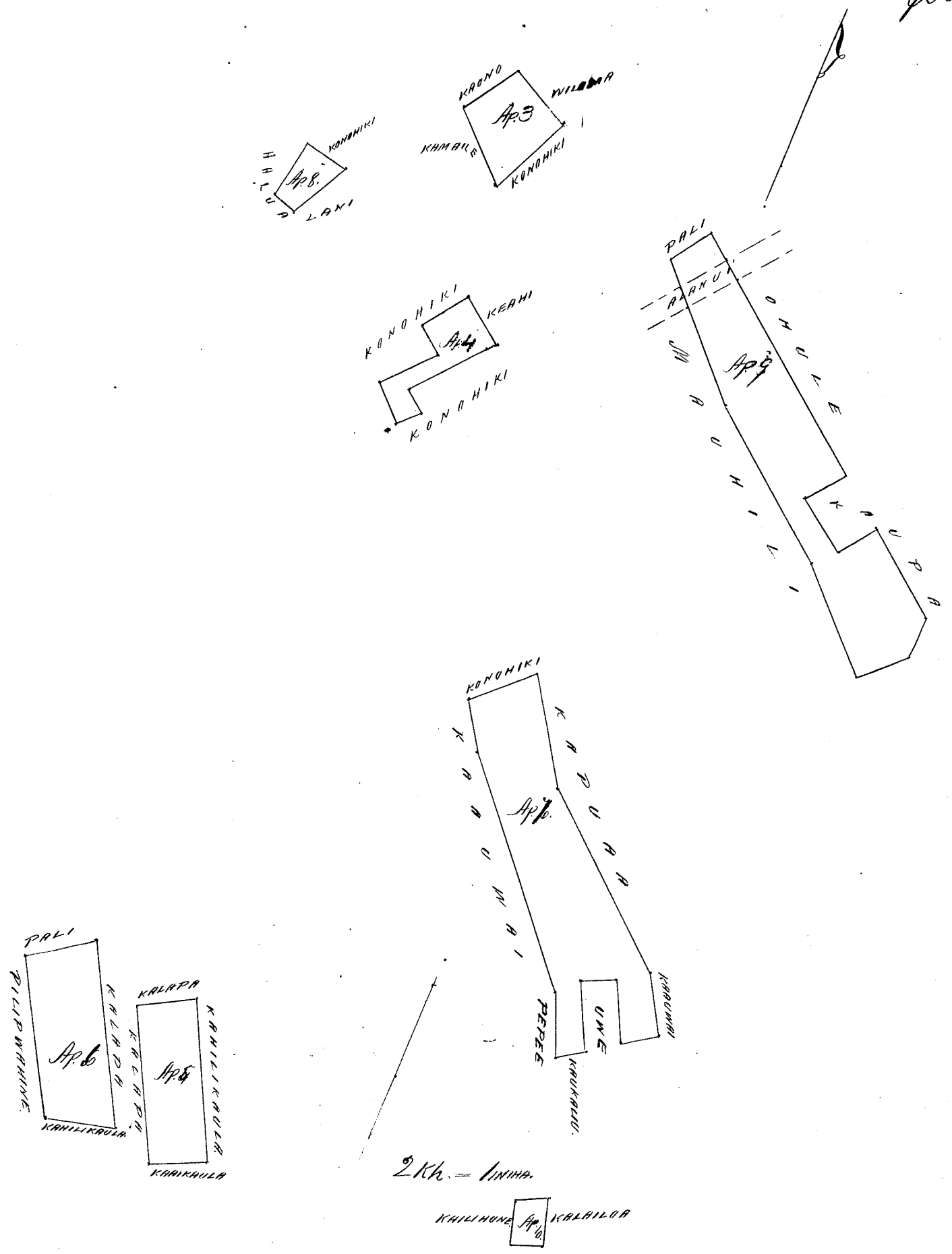
699
11

M. 57° 30' Kh. ma M. A. Kaumua, a hiki
ma kahi i hoomokū. 26/100 Eka

Māhuka Janua 12. 1857.

C. Bailey
Maanaana





Ukaupua \$10.00

W. L. Lee.
 G. M. Robertson
 J. Kekaulahe
 J. H. Smith

Honolulu February 11. 1854.

Hoku 497 Kanepaloo ✓ *Waialua, Molokai*

Molokai, ka Ukaupua, Waialua, Molokai.

O hooaka ma ke pihiki Kama Koonana alaila aku.

A. 86° Hi. 1⁰⁴/₁₀₀ Kaul. e pihiki ma i ke Koele.

Ke 25° Hi. 7²/₁₀₀ " " " "

A. 66° Hi. 2. - " " i Uka

A. 40° Hi. 5⁵²/₁₀₀ " " Kauhiki

A. 89° Hi. 1. - " " Kuehi

alaila hiki ~~ika~~ i hooaka ai, ma ka pali. Ohi ma 1 Ek.


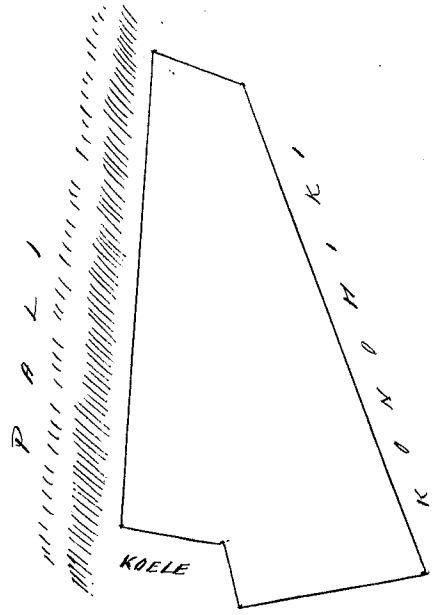
Molokai Oct. 1853. W. A. Pease

Ollohwakaka Akahi Loi o Honolulu maaloa i keia Apama.
 "Hihaka" ka iwa, "Tua" na mokuna. Chosmaka ma ma
 ka auwai, ma ke hiki Kema Kauhaua

N. 83° W. 6900 Kaul. e pili ana i ka Loi, Kanehalea
 N. 15° W. 6900 " " " "
 E. 70° N. 6900 " " " "

alaila hiki i ka hiki i huumaka ai; E ilia ana "3 Terka"

W. S. Jones



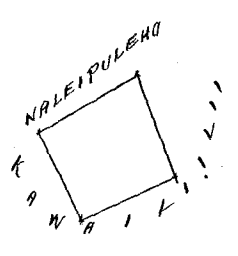
Ukupauna \$ 3.00
 W. L. Lee
 G. M. Robertson
 J. Kikaulaheo
 J. H. Smith

Honolulu Feberuari 11. 1854.

Volu 2208 Manu. Hahuku Maui

Spana 1. aole i hanaia i Manu.
 " 2. i Liliua hiki i Quako. Chosmaka ma ke hiki
 Akahi o holo.
 N. 56° W. 1.15 Ak. ma ke Halepuleho
 N. 26° 1/2 W. 1.01 " " Hawaii'ilii.
 N. 63° W. 1.02 " " "
 N. 20° 1/2 W. 1.16 " " "
 alaila ma ke hiki ma. 12/100 Oka.

Hahuku Januari 7. 1854
 C. Bailey
 Mea ana ana.



Uluupouloa

\$3.00

W. L. Lee
G. M. Robertson
A. Kekaulahao
J. H. Smith

Honolulu February 11, 1854.

Sheet

458.

Kapawa

Waikawa.

Mau.

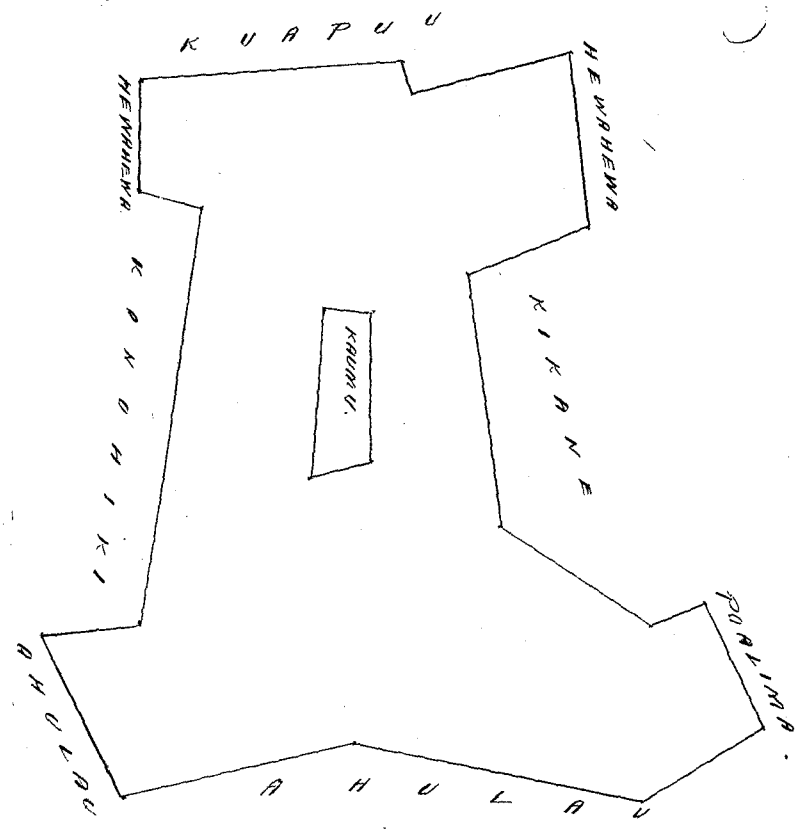
Uma Kale. ma ka ili o Kepuhakere.

Ohomaka ma ke kila Akau, a uhalo.

Kema	50°	No. 1.68	Kh. ma ke Kapawa
Ah.	40° 3/4	No. 1.32	" " "
Ke.	60° 1/2	No. 2.77	" " "
Ke.	28° 1/2	No. 1.15	" " Kawaheua
Ah.	76° 1/4	No. 64	" " Kamaheua
Ke.	17°	No. 4.48	" " "
Ke.	56° 3/4	No. 1.02	" " "
Ke.	52° 1/2	No. 1.89	" " Akulau.
Ah.	50°	No. 2.49	" " "
Ah.	78°	No. 3.08	" " "
Ah.	33° 1/2	No. 1.47	" " "
Ah.	50° 1/2	No. 1.43	" " Kamaheua
Ke.	42° 1/2	No. .60	" " Kikane.
Ah.	83°	No. 1.87	" " "
Ah.	33° 1/4	No. 2.68	" " "
Ah.	41° 1/4	No. 1.32	" " "
Ah.	32° 1/4	No. 1.82	" " Kawaheua. a kiki
ma ke kiki mua.		3 23/100	Okia.

Waikawa January 7, 1854

C. Bailey
Maunaloa



2 1/2 in. = 1 mile.

Ulu-pauloa \$5.00

W. L. Lee
G. M. Robertson
J. Kekaulaha
J. H. Smith

Amuluu Feberuari 11. 1854.

Helu 3220. Inulau. Waikuu. Maui.

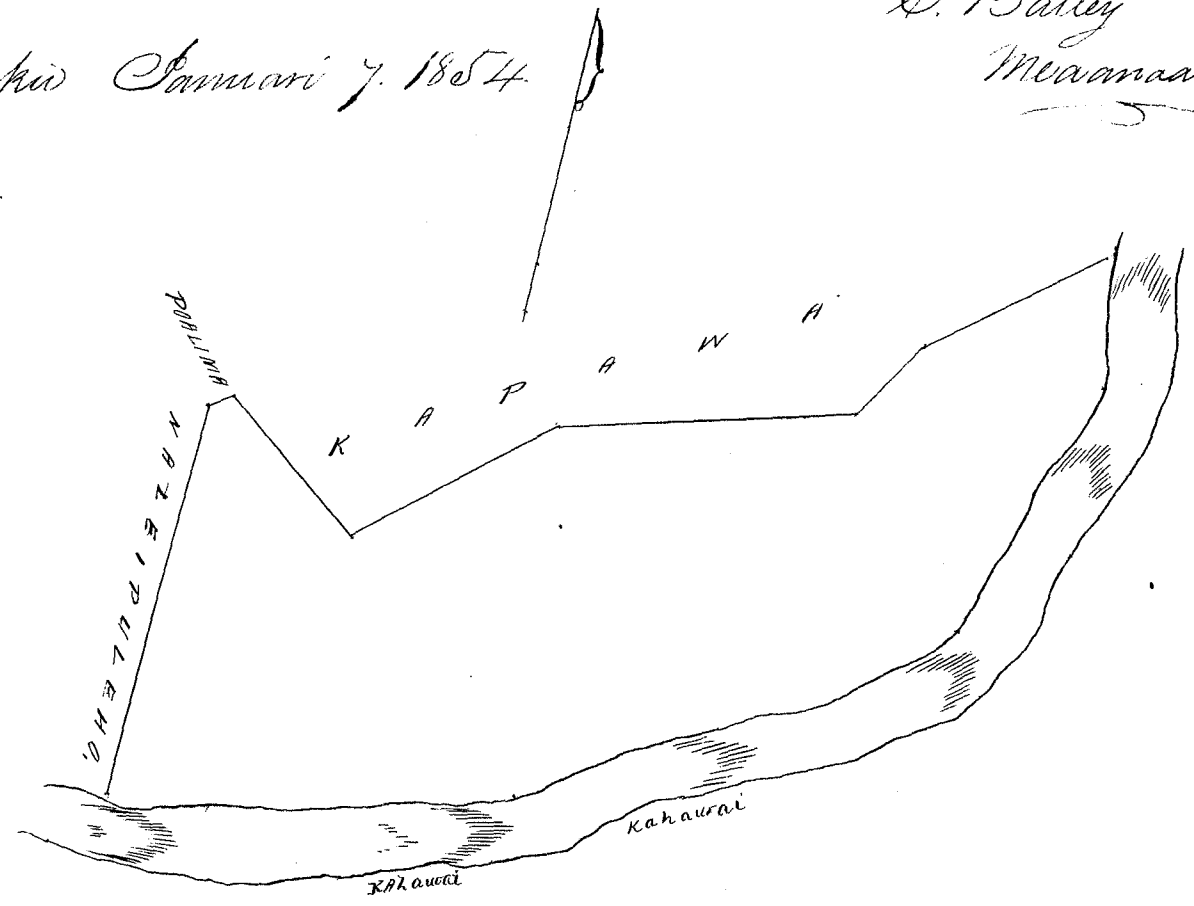
Kalo o Pa ma ka ili o Kepuhakee o Puako.
O hooaka ma ke kiki Maau a e holo.

M.	51° 1/2	No. 2.17	M. ma ka Toaima o
M.	33° 1/2	No. 96	ke Kapawa.
M.	75°	No. 3.08	" " "
M.	50°	No. 2.49	" " "
M.	52° 1/2	No. 1.89	" " "
M.	56° 3/4	No. 29	ke Toaima
M.	2° 1/2	No. 4.23	ke Kulepuleho.
M.	76° 3/4	No. 4.15	ke Kahawai.
M.	58° 1/2	No. 4.74	" " "
M.	21°	No. 2.76	" " "
M.	1° 1/4	No. 1.77	" " "

a hiki ma ke kiki maua = 2 69/100 Oka.

C. Bailey
Meaamaama

Waikuu Feberuari 7. 1854



Ulu-pauloa \$5.00

W. L. Lee
G. M. Robertson
J. Kekaulaha
J. H. Smith

Amuluu Feberuari 11. 1854.

Apama 1. Kalo ma ka ili o Kepukaakee.
Chumaka ana ma ke kiki Akau a e holo.

Kema	41°	Kom	1.32	Kh. ma ka Kapawa
Ke	33 ¹ / ₄	Ku.	2.68	" " "
Ke	83°	Ku.	1.87	" " "
Ak.	42 ¹ / ₂	Ku.	.60	" " "
Ak.	12°	Ku.	1.65	" " Kapawa.
Ak.	75°	Ko.	2.23	" " Opunui.
Ak.	51°	Ko.	1.45	" " ahiki ma ke kiki
mau.	79/100 Ekā.			

Apama 2. Ua huiia ma ka Kapawa

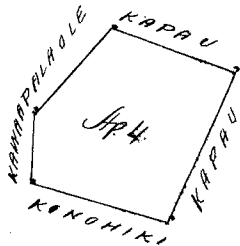
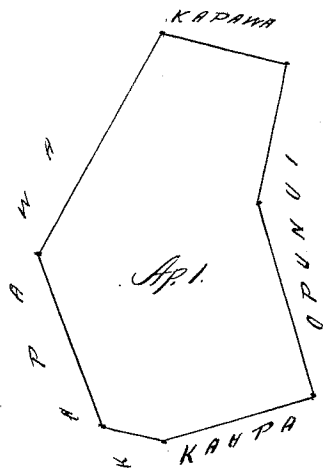
" 3. Aole i akaka ia Apama.

" 4. 4 Lvi. ma ka ili o Waituku. Chumaka ma ke kiki Akau a e holo.

Ke	48°	Ko.	1.35	Kh. ma ka Kapawa
Ke	18 ¹ / ₂	Ku.	1.22	" " Kawaapalaole
Ke	62°	Ku.	.71	" " Konoiki
Ak.	44°	Ku.	1.44	" " "
Ak.	36 ¹ / ₂	Ko.	1.72	" " Kapawa. a hiki ma ke kiki
mau.	27/100 Ekā			

Waituku Januani 7. 1854.

C. Bailey
(Maanani)



Ukupanui

\$ 4.00

W. L. Lee
G. M. Robertson
J. Kekaulahao
J. H. Smith

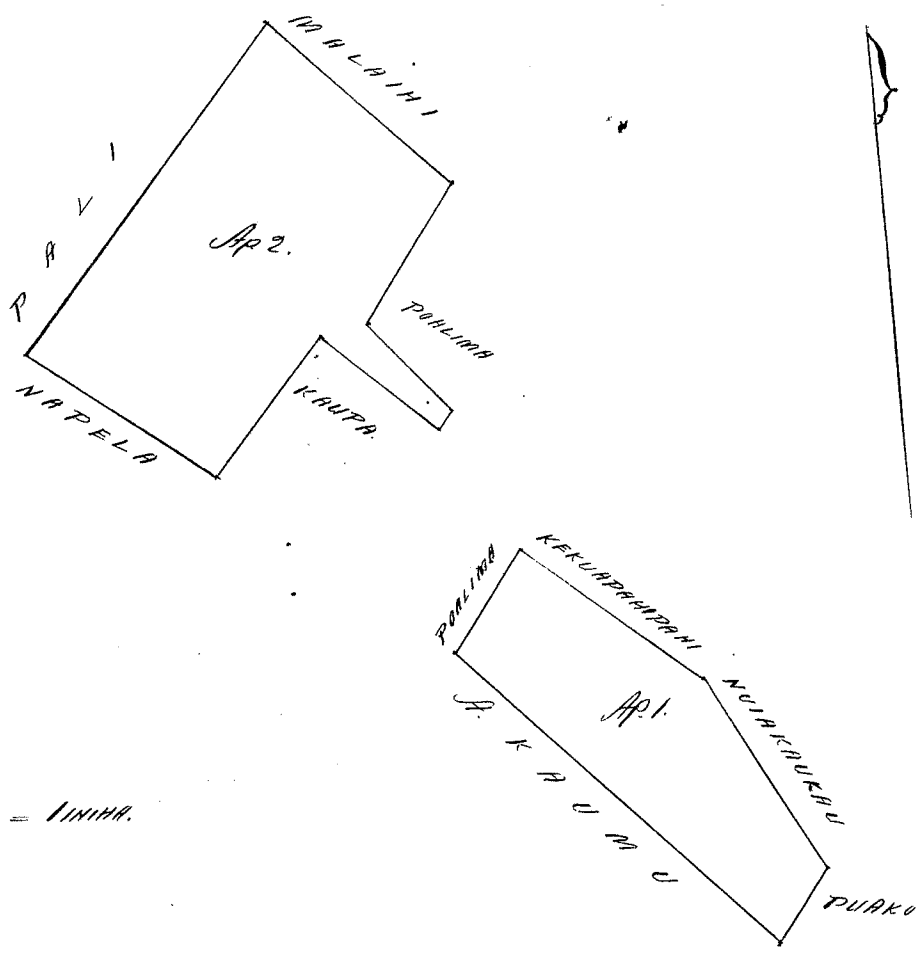
Konoiki Febuarii 11. 1854.

Apana 1. Kalo ma kaili o Umieo.
 Chomaka ma ke kiki. Apana, a e holo.
 Ke 37° Ko. 1.27 Ku. ma ke ke Honohiki
 Ke 43° Ko. 4.59 " " Kaumu
 Ak. 35 1/2 Ko. .91 " kaili o Puako
 Ak. 30° Ko. .93 " ko Niwakaukau.
 Ak. 25 1/2 Ko. 1.44 " " "
 Ak. 50 1/4 Ko. 2.35 " " " Kikwapaipai.
 a kiki ma ke kiki ma. 6/10 Eka.

Apana 2. Kalo o Pahale ma Umieo. Chomaka ma ke
 kiki Honohana a e holo.
 Ke 51 1/2 Ko. 2.39 Ku. ma ke Napela.
 Ak. 41 1/2 Ko. 1.87 " " Kaupa
 Ke. 45 3/4 Ko. 1.54 " ko Poalima
 Ak. 41 1/2 Ko. .22 " " "
 Ak. 38° Ko. 1.26 " " "
 Ak. 35° Ko. 1.70 " ko Malaihi
 Ak. 43° Ko. 2.59 " " "
 Ke. 42° Ko. 4.24 " ko Pali a kiki ma ke
 kiki ma. 1 1/10 Eka.

Waikawa Dec. 9. 1853.

C. Bailey
Niwanani.



Ukupauna \$4.00

W. L. Lee
G. M. Robertson
J. Kellaulahao
J. H. Smith

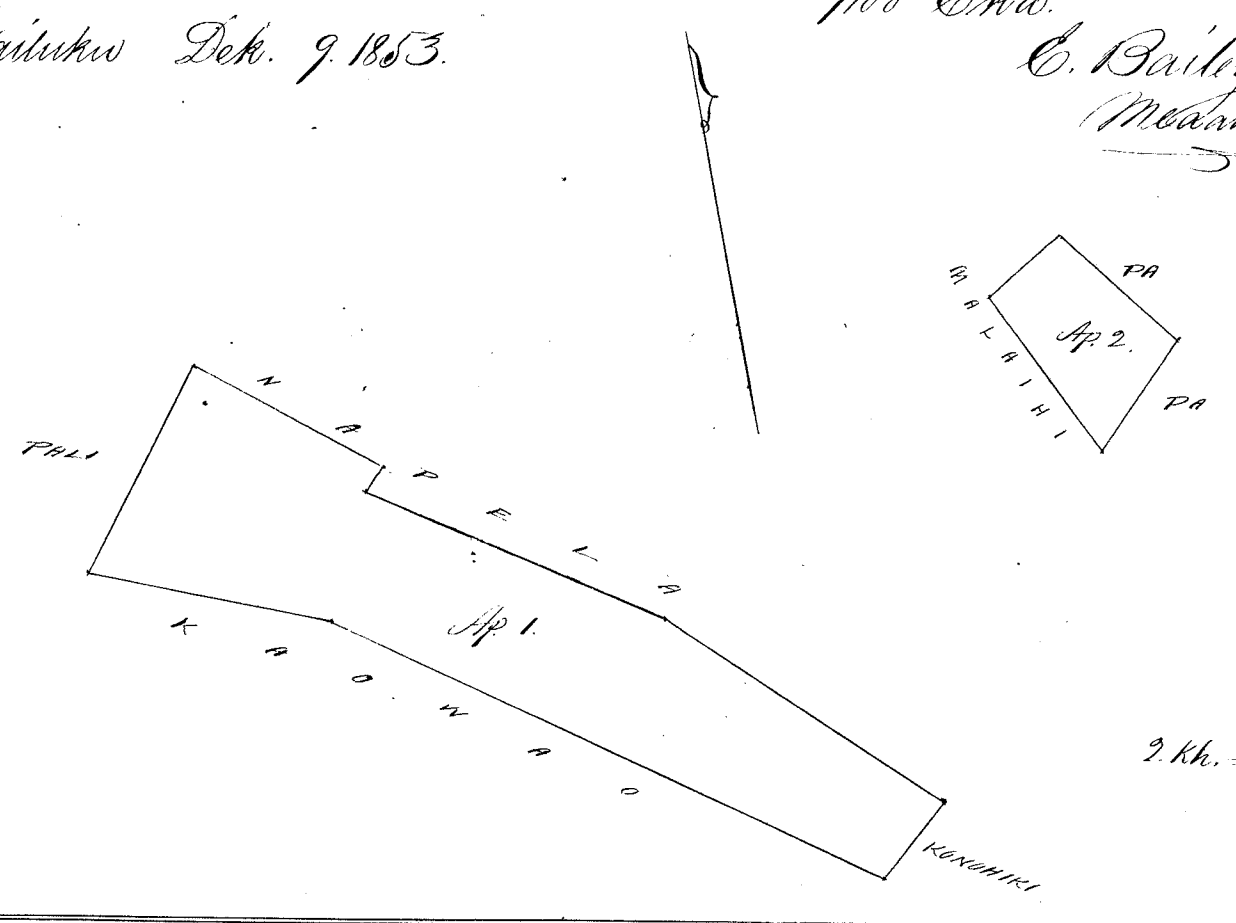
Amalulu February 14 1854.

Apawa 1. Kalo & Pahale ma ka ili o Umieo.
 Chomaka ma ke kiki Komoana a e holo.
 Koe 69° Koi. 2.56 Kk. ma ke Kawaaw.
 Koe 55° Koi. 6.45 " " "
 Ak. 1,8 3/4 Koi. 1.00 " " Kiohiki
 Ak. 46 1/4 Koi. 3.54 " " Kopeka
 Ak. 56 3/4 Koi. 3.39 " " "
 Ak. 46° Koi. .30 " " "
 Ak. 50 3/4 Koi. 2.25 " " "
 Koi. 36 1/4 Koi. 2.45 " " "
 ka Pali, a hiki ma ke kiki mua.
 137/100 Eka.

Apawa 2. Ua hawai aku ma Kaimanu.
 " 3. Kalo ma ka ili o Umieo. Chomaka ma ke kiki Akaw
 a e holo. Koe 63° Koi. 51 Kk. ma ke Kalaiki
 Koe 26° Koi. 1.00 " " "
 Ak. 1,0 1/2 Koi. .70 " " Pa.
 Ak. 37° Koi. .81 " " "
 a hiki ma ke kiki mua.
 5/100 Eka.

Waituku Dek. 9. 1853.

C. Bailey.
 (Maunawala).



Urupauloa \$4,000
 W. L. Lee
 G. W. Robertson
 J. Kekaulaha
 J. K. Smith

Honolulu Februari 11. 1854

Apawa 1. Pahale & c. ma Waituku pua.
 Chomaka ma ke kiki Komoana a e holo.
 Koe 27 3/4 Koi. 1.90 Kk. ma ke Alanui Kahihi. Komoana.
 Koe 82° Koi. 1.69 " " ke Kolu.
 Ak. 14° Koi. 2.14 " " ke Alanui Oupua
 Koe 84 3/4 Koi. 2.04 " " "
 ke kiki mua. 35/100 Eka.

Apana 2. Kalo ma ka ili o Papohaku. Ehemaka ma
ke kiki Komohana a e holo.

Ke	39 1/4	Kei	5.59	Ah. ma ke	Kauwae
M.	51	Kei	93	"	"
M.	39 1/4	Kei	4.58	"	"
M.	85	Kei	1.77	"	" Kawahu. a hiki ma ke kiki ma.

48000 Ck.

Apana 3. Kalo ma ka ili o Kalaula 3. Ehemaka ma
ke kiki Ohau, a e holo.

Ke	64	Kei	52	Ah. ma ke	Kauwae.
Ke	29	Kei	99	"	"
M.	63 1/4	Kei	52	"	" Fimiki
M.	28 1/4	Kei	96	"	" Pale. a hiki ma ke kiki ma.

5000 Ck.

Apana 4. Kalo ma ka ili o Kalaula 3. Ehemaka ma
ke kiki Ohau, a e holo.

Ke	24 1/4	Kei	111	Ah. ma ke	Kauwae
Ke	56 3/4	Kei	198	"	"
M.	34 3/4	Kei	32	"	"
M.	55	Kei	191	"	" Pale. a hiki ma ke kiki ma.

7000 Ck.

Apana 5. ^{Mahale 2.} Kalo ma ka ili o Kalaula 2. Ehemaka
ma ke kiki Ohau, a e holo.

Ke	63	Kei	108	Ah. ma ke	Pae paku
Ke	33	Kei	109	"	"
M.	55	Kei	97	"	"
M.	26 3/4	Kei	91	"	" a hiki ma ke kiki ma.

4000 Ck.

Apana 6. ^{Mahale 2.} Kalo ma ka ili o Kalaula 2. Ehemaka ma
ke kiki Ohau a e holo.

Ke	53 3/4	Kei	100	Ah. ma ke	Kauwae
Ke	31 3/4	Kei	77	"	" Pae
M.	60	Kei	84	"	"
M.	27	Kei	89	"	" ka Pae ma a hiki ma ke kiki ma.

7000 Ck.

Apana 7. ^{Mahale 3.} Kalo ma ka ili o Kalaula 2. Ehemaka ma
ke kiki Ohau a e holo.

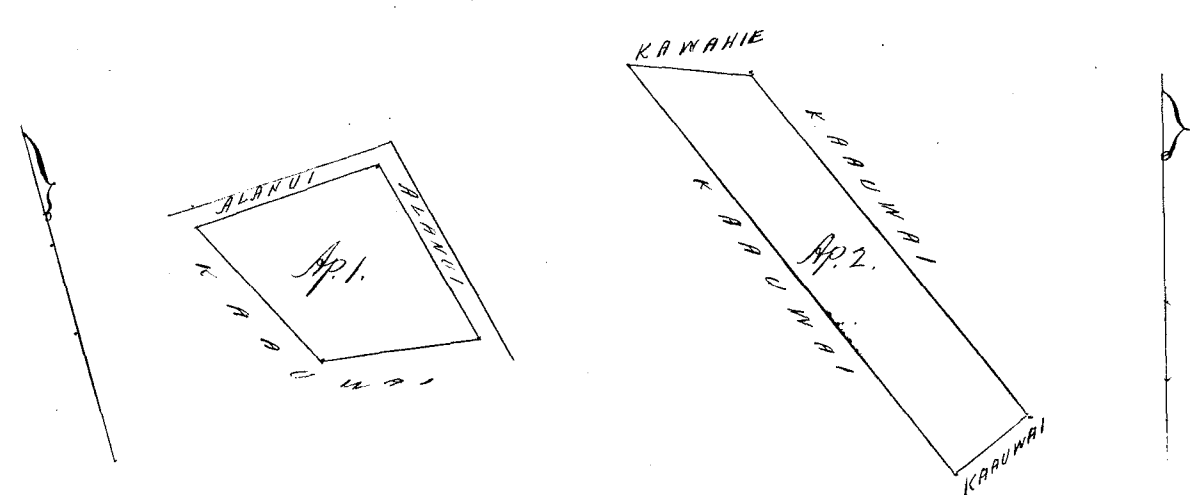
Ke	58 1/2	Kei	73	Ah. ma ke	Lumilani & Pae
Ke	26	Kei	145	"	"
M.	57	Kei	80	"	" Kauhala & "
M.	44	Kei	146	"	" Lumilani. a hiki ma ke kiki ma.

3000 Ck.

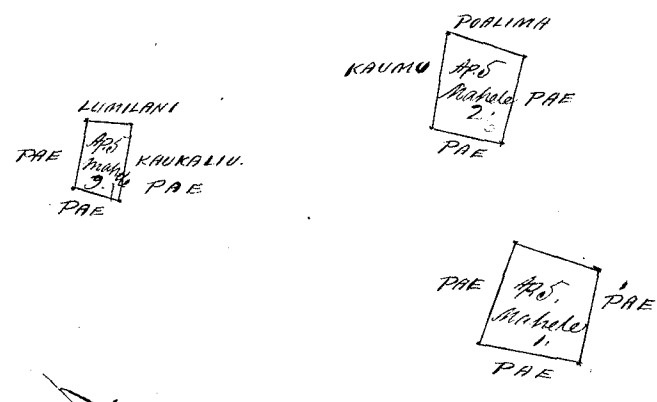
C. Bailey
Makanaama.

Makanaama Dec. 9. 1853.

Ma kela aia ma ku.



1 ap. Kawaia no 1
 Ap. 2. Kapumai
 3. 2. 3. 4. 5. 6. 7. 8. 9. 10. 11. 12. 13. 14. 15. 16. 17. 18. 19. 20. 21. 22. 23. 24. 25. 26. 27. 28. 29. 30. 31. 32. 33. 34. 35. 36. 37. 38. 39. 40. 41. 42. 43. 44. 45. 46. 47. 48. 49. 50. 51. 52. 53. 54. 55. 56. 57. 58. 59. 60. 61. 62. 63. 64. 65. 66. 67. 68. 69. 70. 71. 72. 73. 74. 75. 76. 77. 78. 79. 80. 81. 82. 83. 84. 85. 86. 87. 88. 89. 90. 91. 92. 93. 94. 95. 96. 97. 98. 99. 100. 101. 102. 103. 104. 105. 106. 107. 108. 109. 110. 111. 112. 113. 114. 115. 116. 117. 118. 119. 120. 121. 122. 123. 124. 125. 126. 127. 128. 129. 130. 131. 132. 133. 134. 135. 136. 137. 138. 139. 140. 141. 142. 143. 144. 145. 146. 147. 148. 149. 150. 151. 152. 153. 154. 155. 156. 157. 158. 159. 160. 161. 162. 163. 164. 165. 166. 167. 168. 169. 170. 171. 172. 173. 174. 175. 176. 177. 178. 179. 180. 181. 182. 183. 184. 185. 186. 187. 188. 189. 190. 191. 192. 193. 194. 195. 196. 197. 198. 199. 200. 201. 202. 203. 204. 205. 206. 207. 208. 209. 210. 211. 212. 213. 214. 215. 216. 217. 218. 219. 220. 221. 222. 223. 224. 225. 226. 227. 228. 229. 230. 231. 232. 233. 234. 235. 236. 237. 238. 239. 240. 241. 242. 243. 244. 245. 246. 247. 248. 249. 250. 251. 252. 253. 254. 255. 256. 257. 258. 259. 260. 261. 262. 263. 264. 265. 266. 267. 268. 269. 270. 271. 272. 273. 274. 275. 276. 277. 278. 279. 280. 281. 282. 283. 284. 285. 286. 287. 288. 289. 290. 291. 292. 293. 294. 295. 296. 297. 298. 299. 300. 301. 302. 303. 304. 305. 306. 307. 308. 309. 310. 311. 312. 313. 314. 315. 316. 317. 318. 319. 320. 321. 322. 323. 324. 325. 326. 327. 328. 329. 330. 331. 332. 333. 334. 335. 336. 337. 338. 339. 340. 341. 342. 343. 344. 345. 346. 347. 348. 349. 350. 351. 352. 353. 354. 355. 356. 357. 358. 359. 360. 361. 362. 363. 364. 365. 366. 367. 368. 369. 370. 371. 372. 373. 374. 375. 376. 377. 378. 379. 380. 381. 382. 383. 384. 385. 386. 387. 388. 389. 390. 391. 392. 393. 394. 395. 396. 397. 398. 399. 400. 401. 402. 403. 404. 405. 406. 407. 408. 409. 410. 411. 412. 413. 414. 415. 416. 417. 418. 419. 420. 421. 422. 423. 424. 425. 426. 427. 428. 429. 430. 431. 432. 433. 434. 435. 436. 437. 438. 439. 440. 441. 442. 443. 444. 445. 446. 447. 448. 449. 450. 451. 452. 453. 454. 455. 456. 457. 458. 459. 460. 461. 462. 463. 464. 465. 466. 467. 468. 469. 470. 471. 472. 473. 474. 475. 476. 477. 478. 479. 480. 481. 482. 483. 484. 485. 486. 487. 488. 489. 490. 491. 492. 493. 494. 495. 496. 497. 498. 499. 500. 501. 502. 503. 504. 505. 506. 507. 508. 509. 510. 511. 512. 513. 514. 515. 516. 517. 518. 519. 520. 521. 522. 523. 524. 525. 526. 527. 528. 529. 530. 531. 532. 533. 534. 535. 536. 537. 538. 539. 540. 541. 542. 543. 544. 545. 546. 547. 548. 549. 550. 551. 552. 553. 554. 555. 556. 557. 558. 559. 560. 561. 562. 563. 564. 565. 566. 567. 568. 569. 570. 571. 572. 573. 574. 575. 576. 577. 578. 579. 580. 581. 582. 583. 584. 585. 586. 587. 588. 589. 590. 591. 592. 593. 594. 595. 596. 597. 598. 599. 600. 601. 602. 603. 604. 605. 606. 607. 608. 609. 610. 611. 612. 613. 614. 615. 616. 617. 618. 619. 620. 621. 622. 623. 624. 625. 626. 627. 628. 629. 630. 631. 632. 633. 634. 635. 636. 637. 638. 639. 640. 641. 642. 643. 644. 645. 646. 647. 648. 649. 650. 651. 652. 653. 654. 655. 656. 657. 658. 659. 660. 661. 662. 663. 664. 665. 666. 667. 668. 669. 670. 671. 672. 673. 674. 675. 676. 677. 678. 679. 680. 681. 682. 683. 684. 685. 686. 687. 688. 689. 690. 691. 692. 693. 694. 695. 696. 697. 698. 699. 700. 701. 702. 703. 704. 705. 706. 707. 708. 709. 710. 711. 712. 713. 714. 715. 716. 717. 718. 719. 720. 721. 722. 723. 724. 725. 726. 727. 728. 729. 730. 731. 732. 733. 734. 735. 736. 737. 738. 739. 740. 741. 742. 743. 744. 745. 746. 747. 748. 749. 750. 751. 752. 753. 754. 755. 756. 757. 758. 759. 760. 761. 762. 763. 764. 765. 766. 767. 768. 769. 770. 771. 772. 773. 774. 775. 776. 777. 778. 779. 780. 781. 782. 783. 784. 785. 786. 787. 788. 789. 790. 791. 792. 793. 794. 795. 796. 797. 798. 799. 800. 801. 802. 803. 804. 805. 806. 807. 808. 809. 810. 811. 812. 813. 814. 815. 816. 817. 818. 819. 820. 821. 822. 823. 824. 825. 826. 827. 828. 829. 830. 831. 832. 833. 834. 835. 836. 837. 838. 839. 840. 841. 842. 843. 844. 845. 846. 847. 848. 849. 850. 851. 852. 853. 854. 855. 856. 857. 858. 859. 860. 861. 862. 863. 864. 865. 866. 867. 868. 869. 870. 871. 872. 873. 874. 875. 876. 877. 878. 879. 880. 881. 882. 883. 884. 885. 886. 887. 888. 889. 890. 891. 892. 893. 894. 895. 896. 897. 898. 899. 900. 901. 902. 903. 904. 905. 906. 907. 908. 909. 910. 911. 912. 913. 914. 915. 916. 917. 918. 919. 920. 921. 922. 923. 924. 925. 926. 927. 928. 929. 930. 931. 932. 933. 934. 935. 936. 937. 938. 939. 940. 941. 942. 943. 944. 945. 946. 947. 948. 949. 950. 951. 952. 953. 954. 955. 956. 957. 958. 959. 960. 961. 962. 963. 964. 965. 966. 967. 968. 969. 970. 971. 972. 973. 974. 975. 976. 977. 978. 979. 980. 981. 982. 983. 984. 985. 986. 987. 988. 989. 990. 991. 992. 993. 994. 995. 996. 997. 998. 999. 1000.



2 Kwa. 1/4.



Ukupauloa \$5.00.

W. L. Lee
 G. W. Robertson
 J. Makaulahao
 J. H. Smith

Honolulu February 11. 1854.

Kole 3196 Kekuapapipahi (Waiuku Maui)

Apawa 1. Kalo ma ke wahi o Mahe. Chumaka ma ke kiki
 Ahau a e holo.
 Ke 11 1/2 No. 1.08 Ke ma ke Ahau
 Ke 50 1/4 Ke 3.95 " ke Ohale
 Ak. 1 1/3 Ke .85 " " Kawa'ilili
 Ak. 47 3/4 Ke 3.42 " " " "
 Ak. 51 Ke 1.04 " " Kaleripuleho a kiki ma
 ke kiki ma. 39/100 Eka.

Apawa 2. Kalo ma Keatupio. Chumaka ma ke kiki
 Ahau a e holo.
 Ke 1 1/2 No. .53 Ke ma ke Ahau
 Ke 116 3/4 Ke 4.12 " ke Opunui
 Ak. 38 3/4 Ke 1.40 " " Kihelani
 Ak. 1 1/2 Ke .63 " " "

He 37 1/2 No. 84 Kō. nua ko Kōwhiri.
 He 47 1/2 No. 3.65 " " " a hiki mā ke kōwhiri mā-
 27/100 Eka.

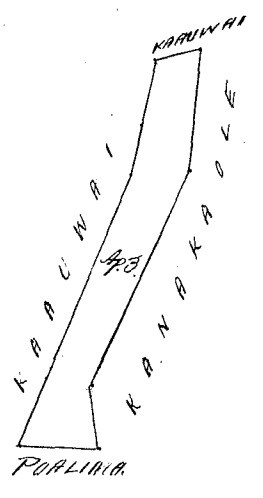
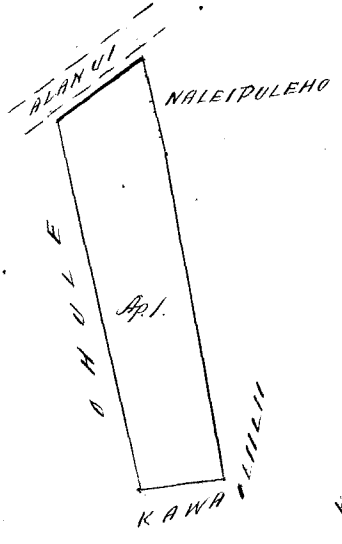
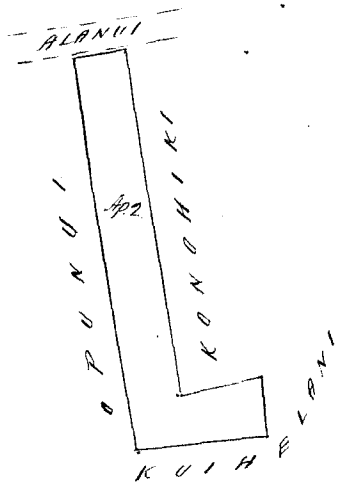
Apana 3. Hele mā kāwiri o Motuhau. Chomaka mā
 ke hiki ākau a e holo.

He 39° No. 46 Kō. mā ko Kōwhiri
 He 24 1/4 No. 1.22 " " "
 He 18 1/4 No. 3.10 " " "
 He 54° No. .83 " " Kōwhiri
 He 41 3/4 No. .68 " " Kōwhiri
 He 13 1/2 No. 2.45 " " "
 He 32° No. 1.25 " " " a hiki mā ke kōwhiri
 mā- 23/100 Eka.

Apana 4. Hele mā Kōwhiri Kōwhiri.

Kōwhiri Kōwhiri 12. 1854.

C. Bailey, Meawana



2 Kō. - 1/10.

Whānau

p. 4, 000

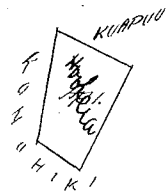
W. L. Lee
 G. M. Robertson
 J. M. Kaula
 J. H. Smith

Kōwhiri Kōwhiri 11. 1854.

~~Kato ma kaiti o Kapuakeo.
 Apama 1. Chumaka ma ke kiti Kimohama, a e holo
 Ho. 44° Ho. 1.17 Ho. ma ke Kimohiki
 Ak. 74° Ho. .53 " " "
 Ak. 26° Ho. 1.25 " " "
 Ho. 62° 1/2 Ho. .88 " " "
 kiti muar- 8/100 Eka.~~


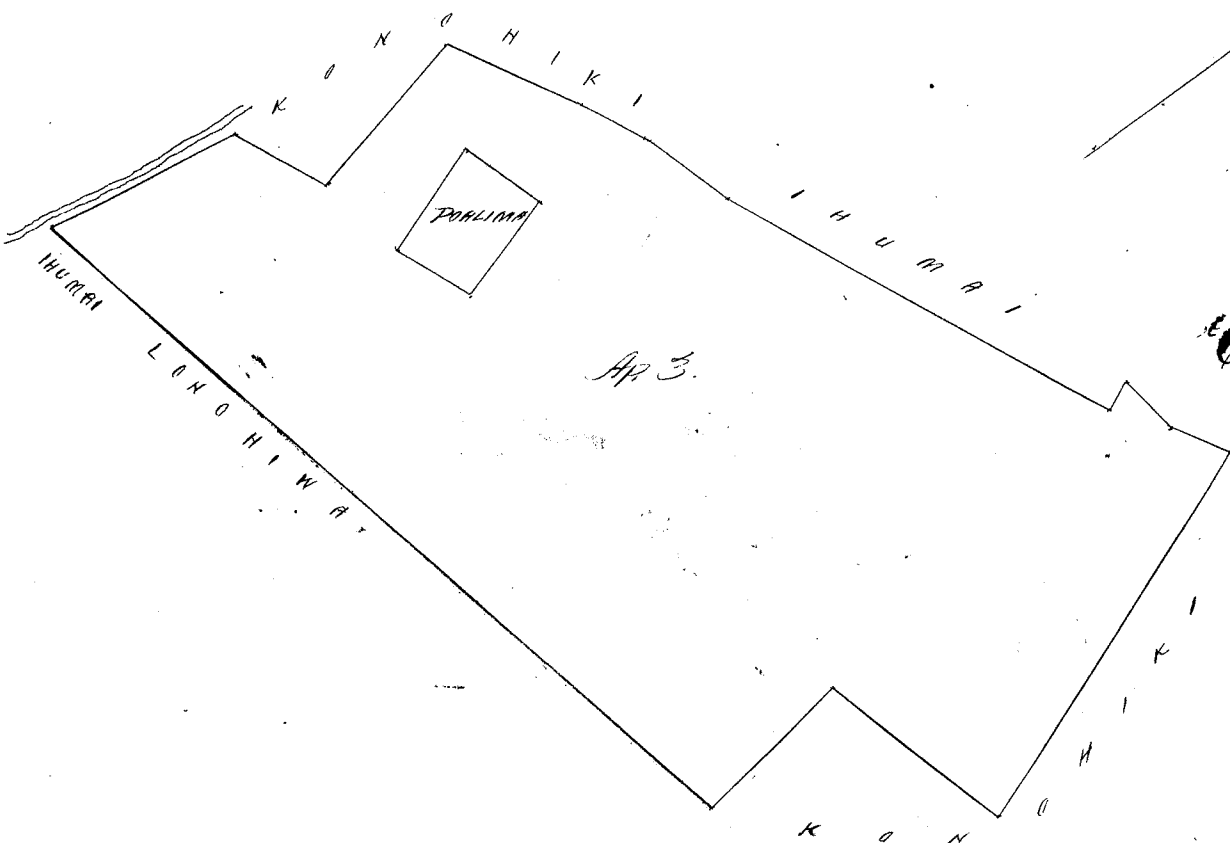
~~Apama 2. Chumaka ma ke kiti Okau a e holo.
 Ho. 55 1/2 Ho. .68 Ho. ma ke Kauakahi
 Ho. 30° Ho. 1.64 " " Kapawa
 Ak. 55 1/2 Ho. .68 " " Opunui
 Ak. 30° Ho. 1.64 " " " a kiti ma ke kiti
 muar- 11/100 Eka.~~

Apama 3. Chumaka ma ke kiti Kimohama a e holo.
 Ak. 77° Ho. .98 Ho. ma ke Ihumai
 Ak. 78° Ho. 8.27 " " Lonohiwa
 Ak. 7° Ho. 1.76 " " Kimohiki
 Ak. 74° 3/4 Ho. 2.17 " " "
 Ak. 20° 1/2 Ho. 4.51 " " "
 Ho. 59° Ho. .66 " " "
 Ho. 75° 1/2 Ho. .66 " " "
 Ho. 22° Ho. .33 " " Ihumai
 Ho. 55° 3/4 Ho. 4.59 " " "
 Ho. 66° 1/2 Ho. 1.05 " " Kimohiki
 Ho. 64° Ho. .82 " " "
 Ho. 62° 3/4 Ho. 1.50 " " "
 Ho. 12° Ho. 2.02 " " "
 Ho. 67° 3/4 Ho. 1.09 " " "
 Ho. 10° 1/4 Ho. 2.21 " " ma auwai a kiti ma
 ke kiti muar- 4 67/100 Eka.



C. Bailey, Meunama

Waiuku Dec. 9. 1853.



Onana aua 106. Ho.

Ukupaunua

\$ 5.00

W. L. Lee
G. M. Robertson
J. Sekaulaha
J. H. Smith

Honolulu February 11. 1854.

Keleu 3396. Pipowahine. Lani. Waikuku. Maui.

Spana 1.

See Page 789.

Kalo ma Kalaula 1. Chromatika ma ke kihu Akaw a e holo.

Ke	58 1/2	Ke	50	Ke	ma ke Makalele
Ke	31	Ke	1.00	"	"
Ke	61	Ke	.44	"	"
Ke	26	Ke	.50	"	Kahulikaula
Ke	83	Ke	.78	"	Kawahalama
Ke	69 1/2	Ke	.53	"	Spiti
Ke	22	Ke	.73	"	"
Ke	74	Ke	.51	"	"
Ke	24	Ke	.99	"	" a pumi 13/100 C. ka.


Spana 2.

Chromatika ma ke kihu Akaw a e holo.

Ke	48 1/2	Ke	41	Ke	ma ke Pali
Ke	24 1/2	Ke	1.13	"	to D. J. Conde
Ke	68	Ke	.63	"	Kahulikaula
Ke	36 1/2	Ke	1.28	"	Kapela a kihu ma

E. Bailey me ana ma

Honolulu January 14. 1854.



Ukupaunua

\$ 3.00

W. L. Lee
G. M. Robertson
J. Sekaulaha
J. H. Smith

Honolulu February 11. 1854.

Keleu 402. Tuakouka. Waikuku Maui.

Spana 1.

Kalo ma ke kihu o Kalaula 1.

Chromatika ma ke kihu Akaw a e holo.

Ke	45	Ke	5.50	Ke	ma ke Spiti & Kealohu
Ke	51 1/2	Ke	1.19	"	" Kauhiki
Ke	60 3/4	Ke	2.41	"	"
Ke	49	Ke	1.57	"	"


He 50 1/2 No. 135 M. ma ko Kanaoale
 He 36 No. 163 " " "
 He 44 No. 76 " " " Kuikelani, a hiki ma
 ke hiki mua, - 83/100 Eka.

Apuna 2. Kalo. ma kai ili o Puako. Ohomaka ma ke hiki
 Mau, a e holo


He 45 1/2 No. 51 M. ma ko Kekua ahupahi.
 He 25 1/2 No. 102 " " Ohule
 He 30 No. 93 " " "
 He 56 No. 64 " " " ka ili o Puako & Kauhiki.
 Ak. 47 1/2 No. 74 " " ko Kauhiki.
 Ak. 34 No. 43 " " Kawaailii.
 He 66 No. 34 " " "
 Ak. 31 No. 197 " " " a hiki ma
 ke hiki mua, - 15/100 Eka.

E. Bailey.
Meaamaama.

Wailuku Januari 30. 1854.



2 Kk. - 1/100.



Ukupauala \$ 4.00

W. L. Lee
 G. M. Robertson
 J. Kekaulahao
 J. H. Smith

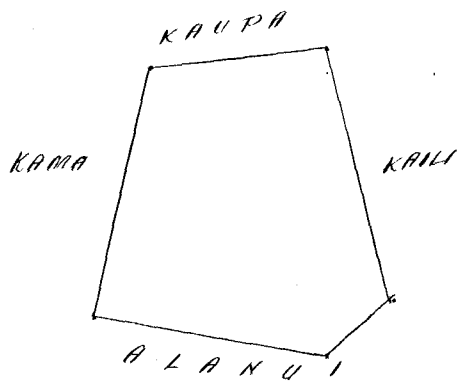
Amolulu Febuari 11. 1854.

Heleu 396. Heomailani. Wailuku. Mau.

Pahale. Ohomaka ma ke hiki Kikina Mau a e holo.
 He 80 3/4 No. 183 M. ma ko Kapa. -
 He 11 1/4 No. 270 " " Kama
 He 83 No. 245 " " Manu
 Ak. 43 1/2 No. 93 " " "
 Ak. 15 3/4 No. 266 " " " Kaili, a hiki ma ke hiki
 mua, - 3/4 Eka.

E. Bailey. Meaamaama

Wailuku Januari 30. 1854.



Ukupa'aula

J. B. 00

W. L. Lee
G. M. Robertson
J. Keka'ulaha
J. H. Smith

Honolulu Feberuari. 11. 1854.

Kulu 3299. Mau.

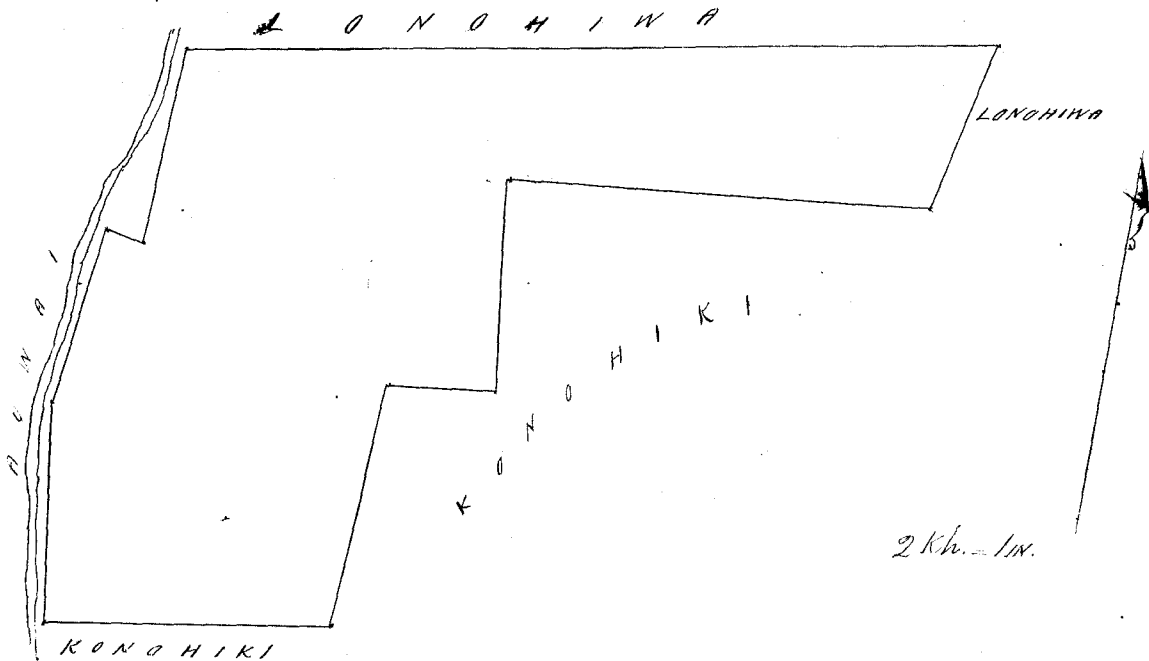
Waikuku. Mau.

Kalo ma ka ili. Waikananiwi. Emonaka ma ke kiki
Mau a e holo.

Ko	79° 1/2	Ko. 8.60	Ku. ma ke Lonohiwa
Ko	3° 1/4	Ko. 2.08	ke Auwai
M.	81° 1/2	Ko. .40	" Eoalima
Ko	7°	Ko. 1.93	" Auwai
Ko	7° 1/4	Ko. 2.29	" "
M.	81°	Ko. 3.02	ke Emonaka
M.	3°	Ko. 2.61	" "
M.	83° 1/2	Ko. 1.13	" "
M.	5° 1/2	Ko. 2.24	" "
M.	84°	Ko. 4.50	" "
M.	12° 1/2	Ko. 1.87	" Lonohiwa a kiki ma
ke kiki mau. -		2 97/100	Keu.

C. Bailey. Meaana'ina

Waikuku Ianuari 30. 1854.



Ukupauna \$4.00

W. L. Lee
G. M. Robertson
J. Mekaahaa
J. H. Smith

Aomolulu Febemari 11. 1854.

Kelu 3330. Lonohiwa.

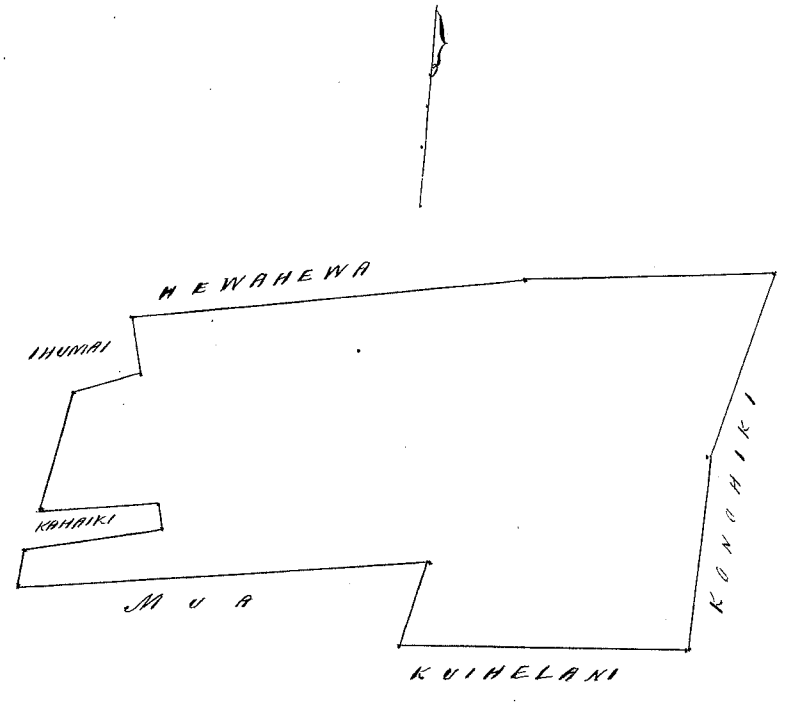
Waiuku. Manu.

Kalo ma ka ili. Waikaminui. Chumaka ma ke kiki Kom.
Maunae holo.

Hoe	16° 1/2	Ko.	1.23	M. ma ko	Shumai.
Hoe	69°	Ko.	1.44	"	"
Hoe	9° 1/2	Ko.	2.63	"	ka auwai.
Mk.	79° 1/2	Ko.	2.55	"	ko Kahakiki.
Hoe	12° 3/4	Ko.	.58	"	"
Hoe	75° 3/4	Ko.	2.92	"	"
Hoe	3° 1/4	Ko.	.83	"	ka auwai.
Mk.	79° 1/2	Ko.	8.60	"	ko Maa
Hoe	12° 1/2	Ko.	1.87	"	"
Mk.	84° 1/2	Ko.	6.10	"	Kuipelani.
Mk.	1° 1/2	Ko.	4.12	"	Komohiki.
Mk.	13° 1/4	Ko.	4.16	"	"
Hoe	80° 3/4	Ko.	5.42	"	Kewahewa
Hoe	78°	Ko.	8.27	"	"
kiki mwa.	8 6/100	Chka.		"	whiki ma ke

Waiuku Januari 30. 1854.

C. Bailey, Meamanui



4 in. = 1 in.

Ukupauna \$6.00

W. L. Lee
G. M. Robertson
J. Mekaahaa
J. H. Smith

Aomolulu Febemari 11. 1854.

Tea. 453. Kūhelani.

Maui.

Apama 1. Ma ka ili o Keahupū. Chumaka ma ke kīhi
Kōwhānā. Hema a e holo.

Ak.	15° 3/4	Kō.	12.87	Ah. ma ka ili o Waikani.
Ak.	84° 1/2	Kō.	6.37	" " "
Kō.	85° 1/2	Kō.	6.91	" " "
Kō.	36° 3/4	Kō.	5.55	" " Keuohi?
Kō.	18°	Kō.	50	" " "
Kō.	52°	Kō.	1.84	" " "
Kō.	46° 1/2	Kō.	2.87	" " Poalima
Kō.	33° 1/2	Kō.	1.89	" " Kanakahi.
Ak.	50°	Kō.	1.09	" " Pūmāi
Ak.	34° 3/4	Kō.	1.35	" " Keakua-pahi-pahi
Ak.	54° 1/2	Kō.	1.64	" " "
Ak.	50° 1/2	Kō.	1.8	" " Poalima
Ak.	39° 3/4	Kō.	1.47	" " "
Ak.	56° 3/4	Kō.	1.49	" " "
Ak.	23° 1/2	Kō.	2.55	" " "
Kō.	39° 1/2	Kō.	9.90	" " Alamaui
Ak.	63° 1/2	Kō.	2.59	" " ili o Puako
Kō.	55°	Kō.	3.30	" " "
Kō.	83° 1/4	Kō.	5.66	" " a kīhi
ma ke kīhi mwa. - 16 76/100 Eka.				

Apama 2. Ili ma ka ili o Pūhiawāwā. Chumaka
ma ke kīhi Kūhānā Hema a e holo.

Ak.	19°	Kō.	1.37	Ah. ma ke Kōpela
Kō.	71° 1/4	Kō.	1.43	" " o Kūhāhiki
Kō.	77° 1/2	Kō.	5.43	" " "
Kō.	27° 3/4	Kō.	2.12	" " "
Ak.	69°	Kō.	6.42	" " a kīhi ma
ke kīhi mwa. - 1 1/100 Eka.				

Apama 3. "Kūpāwāko" ma ka ili o Puako. "Ma ka ili o Kūhelani
ma ke kīhi a e holo."

Chumaka ma ke kīhi Alamaui a e holo.

Kō.	42°	Kō.	1.84	Ah. ma ke Kōwhānā
Kō.	52° 1/2	Kō.	1.08	" " Kōwhānā
Ak.	37° 1/2	Kō.	1.78	" " Kōwhānā
Ak.	47° 3/4	Kō.	93	" " a kīhi ma ke
kīhi mwa. - 18/100 Eka.				

Apama 4. Ke Apama Alamaui ka hiki i haawā i pāni
ma ke kīhi Apama ma i lilo i ke Alamaui hōw, ma ka ili o
Kōwhānā.

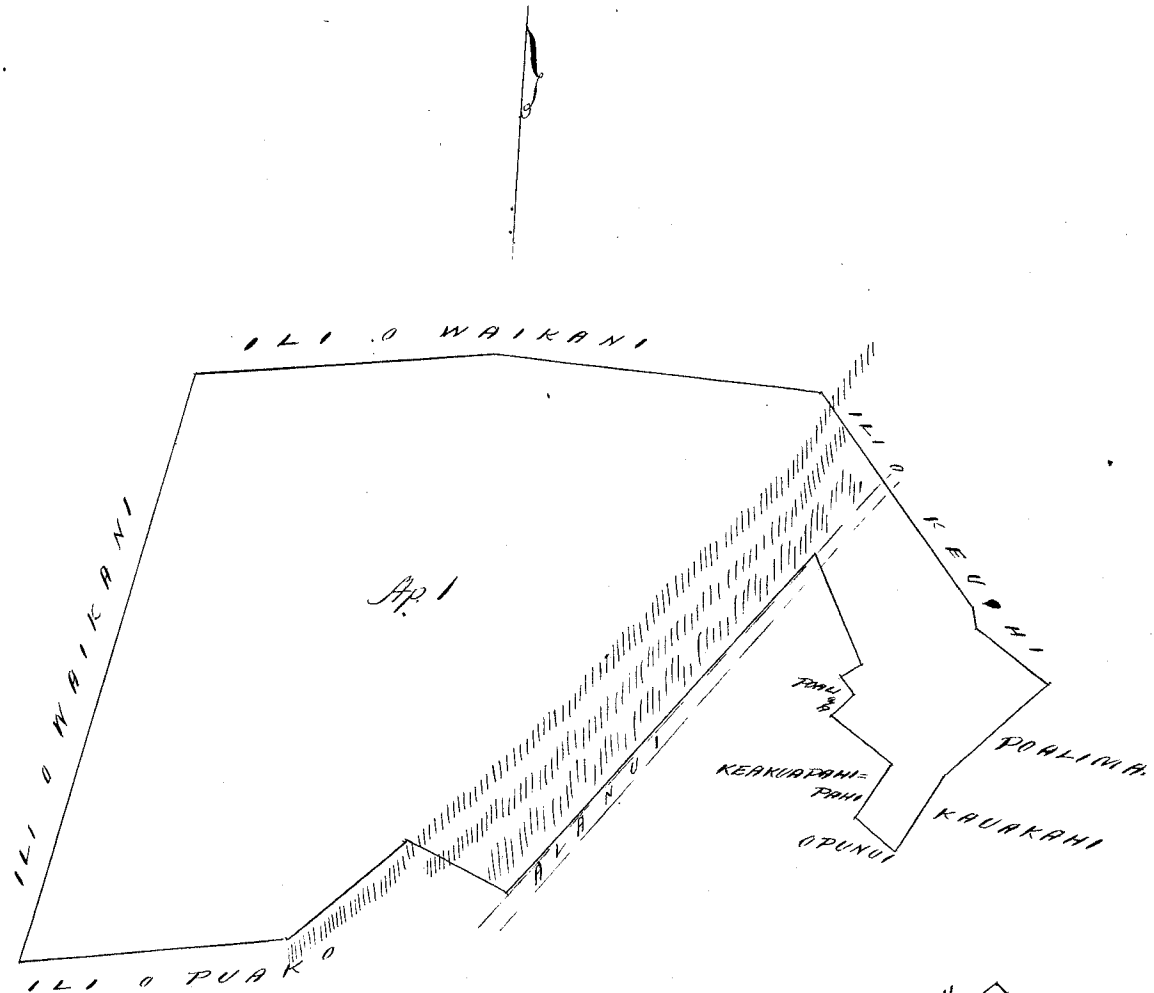
Chumaka ma ke kīhi Alamaui a e holo.

Kō.	43° 3/4	Kō.	70	Ah. ma ke Kōwhāhiki
Kō.	41° 1/4	Kō.	3.23	" " kōwhānā pūmāi
Kō.	64° 1/2	Kō.	2.36	" " ke Alamaui hōw.
Ak.	32° 1/2	Kō.	25	" " ke pāhale o Alamaui.

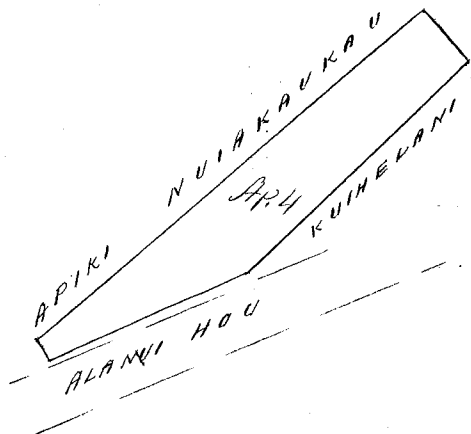
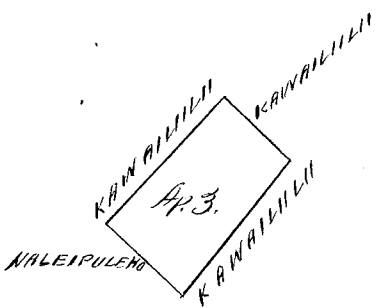
Al. $48^{\circ}14'$ Ho. 5.45 M. ma ko Apiki & Nuiakaukau.
a hiki ma ke hiki mua. - 38/100 Cka.

Waiuku Januani 7. 1854.


C. Bailey. Meanaama.



4 Kh. - 118.



2



2 Kh. - 118.

Ukupauna

8. 8. 58

W. L. Lee
G. M. Robertson
J. Kekaulahao
J. H. Smith

Honolulu Febemari 11. 1854.

Kele 5228. Kūhulanī. Waikūka & Waikapu. 3. Kūla. Maui.

Apona 1. Ma ka ili o Pepee, Waikūka.
 Ohomaka ma ke kīhi Kema e pili ana me ko Wāhinehuapuu
 a e holo. Ak. 38° Ko. 4.62 Ak. e pili ana me ko Meeau
 Ak. 14° Ko. 1.80 " " "
 Ak. 45° 1/4 Ko. 4.32 " " "
 Ak. 34° 1/2 Ko. 3.98 " " ke Kahawai
 Ke. 40° Ko. 2.88 " " Kanama.
 Ke. 39° Ko. 3.29 " " "
 Ke. 10° 1/2 Ko. 1.45 " " "
 Ke. 35° 1/2 Ko. 2.45 " " "
 Ak. 51° 1/4 Ko. 3.13 " " i ke Alanui.
 Ke. 39° 1/2 Ko. 2.94 " " Alanui Aupuni.
 Ke. 52° Ko. 3.24 " " Wāhinehuapuu.
 Ak. 32° 1/2 Ko. 1.04 " " "
 Ke. 47° 1/2 Ko. 3.05 " " a hiki
 ma ke kīhi mua. - 4 45/100 Eka.

Mahale 2. Ohomaka ma ke Alanui Aupuni, kīhi
 Kema e kīhi a e holo.
 Ak. 39° 1/2 Ko. 2.94 Ak. ma ke Alanui Aupuni.
 Ak. 51° 1/4 Ko. .99 " ko Kanama.
 Ke. 41° Ko. 2.96 " ka ili o Owa.
 Ke. 52° Ko. 1.04 " ko Wāhinehuapuu
 a hiki ma ke kīhi mua. - 3/10 Eka.

4.45
 20
 E 4.75

Apona 2. Ma ka ili o Wāhineomaihi, Waikapu.
 Ohomaka ma ke kīhi Kōmohana Akau. e pili ana me
 ko Pūpahoehoe, a e holo.
 Ke. 6 1/2 Ko. 4.53 Ak. ma ko Pūpahoehoe
 Ke. 53° 1/4 Ko. 2.39 " ke Kahawai.
 Ke. 1/4 Ko. 2.16 " " "
 Ke. 44° 1/4 Ko. 1.87 " " "
 Ke. 55° Ko. 9.35 " " "
 Ak. 11° 1/2 Ko. 2.33 " Kūla
 Ke. 74° Ko. .88 " ko Ahoni Catalina.
 Ak. 53° Ko. .68 " " "
 Ak. 11° Ko. 1.34 " " "
 Ke. 83° Ko. 1.43 " " "
 Ak. 7 1/2 Ko. 1.38 " ke Kūla
 Ak. 70° Ko. 3.34 " ko Ahoni Catalina
 Ak. 83° 3/4 Ko. 1.95 " " "
 Ak. 13° 1/4 Ko. .54 " " "
 Ak. 77° 1/2 Ko. 1.58 " " "
 Ak. 11° Ko. 1.36 " " "
 Ak. 74° 1/2 Ko. 3.27 " ke Kūla
 Ak. 70° Ko. 3.43 " " a hiki
 ma ke kīhi i Ohomaka'i. - 9 4/10 Eka.

Waikūka. 1853. 3. C. Bailey. Meanaama.
 Apona Kūla ma ke Ohomaka Kōmohana, Kūla. Maui.

Apana 3. Ma ka ili o Kapukahawai, Chomaka ma ke kiki
kema Komohana, a e holo.

Nk.	16° 3/4	Ni.	8.20	Kh. ma ke	Kewahewa.
Ne	78° 1/4	Ni.	7.80	"	Kapan
Nk.	63° 3/4	Ni.	1.57	"	"
Nk.	89°	Ni.	4.42	"	"
Ne.	15° 3/4	Ni.	1.30	"	Mahiai
Ne.	60° 3/4	Ni.	3.00	"	"
Nk.	81° 3/4	Ni.	1.29	"	"
Ne.	79° 1/2	Ni.	3.00	"	"
Ne.	69°	Ni.	2.00	"	"
Ne.	26° 1/2	Ni.	1.26	"	"
Ne.	53° 3/4	Ni.	1.73	"	"
Ne	27° 1/2	Ni.	2.00	"	Kewahewa
Ne	33° 1/2	Ni.	6.20	"	"
Ne	25°	Ni.	1.50	"	"
Ne	22° 1/2	Ni.	2.83	"	"
Kema piri			2.00	"	"
Nk.	70° 1/2	Ni.	2.90	"	"
Nk.	40°	Ni.	4.30	"	"
Nk.	54° 1/4	Ni.	4.40	"	"
Ni.	82° 1/2	Ni.	1.47	"	"
Nk.	64°	Ni.	3.41	"	"
Nk.	60°	Ni.	7.40	"	" a hiki ma

28 kahi i hoomaka'u. = 28 Cka.

Apana 4. Ma ka ili o Kapulalaia, Chomaka ma ke
kiki Komohana a e holo.

Nk.	28°	Ni.	2.70	Kh. ma ke	Kima
Ne.	69° 3/4	Ni.	3.74	"	ke Kahawai
Ne.	86°	Ni.	3.00	"	"
Ne.	28° 3/4	Ni.	3.20	"	ke Pala.
Ne.	85°	Ni.	2.31	"	Kewahewa
Nk.	61° 1/2	Ni.	4.38	"	" a hiki ma kahi

i hoomaka'u. = 18 1/10 Cka.

Apana 5. Papale ma ke Kahakahi, Chomaka ma
ke kiki Kema Kima a e holo.

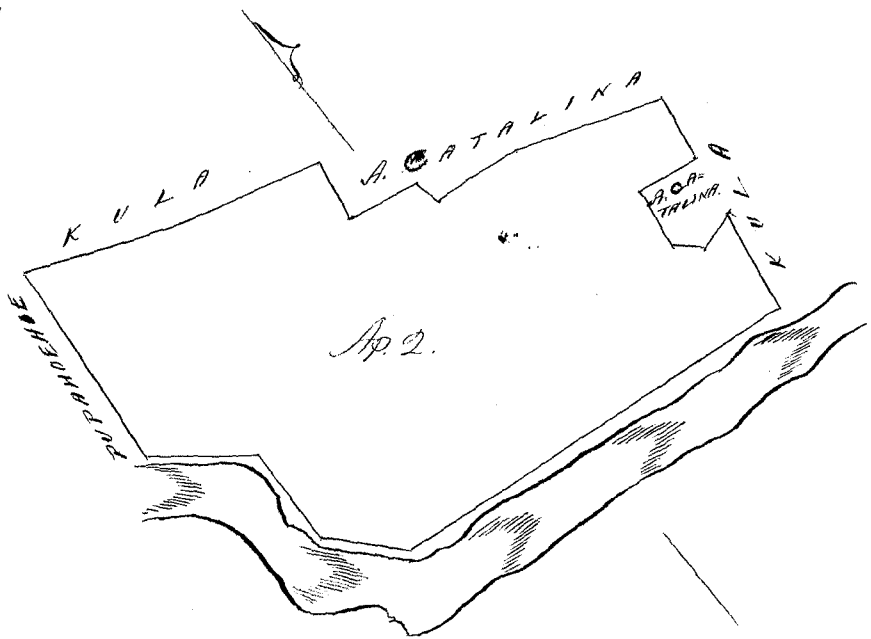
Nk.	84°	Ni.	2.05	Kh. ma ke	Kahakahi.
Nk.	5°	Ni.	.82	"	ke Mili'a
Ne.	84°	Ni.	2.05	"	Kewahewa.
Ne	5°	Ni.	.82	"	Kahew. a hiki ma

kahi i hoomaka'u. = 16/100 Cka.

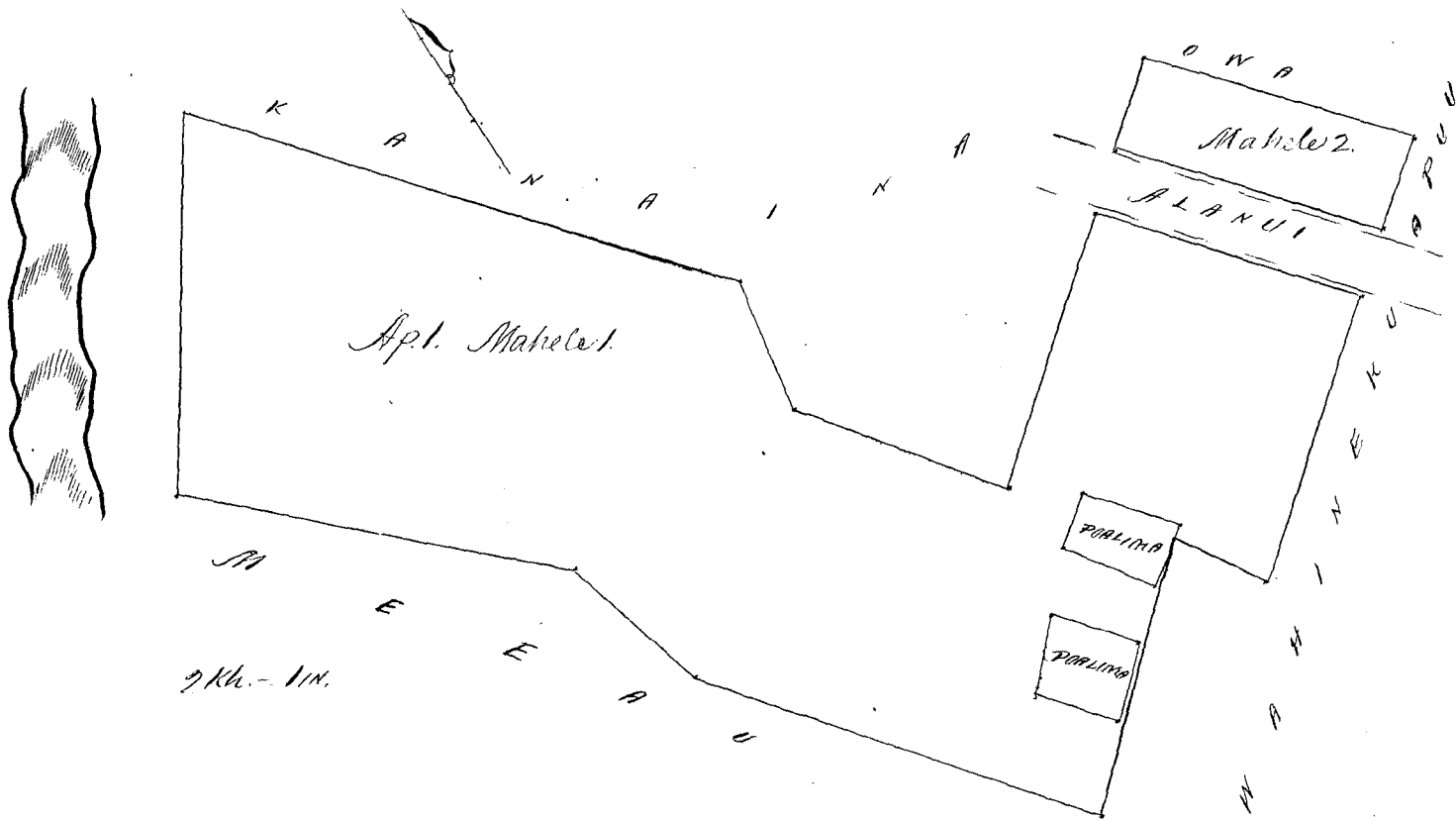
April 28. 1852.

Na Keohokalole, Iana.
" C. Bailey I kope.

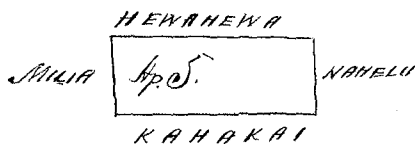
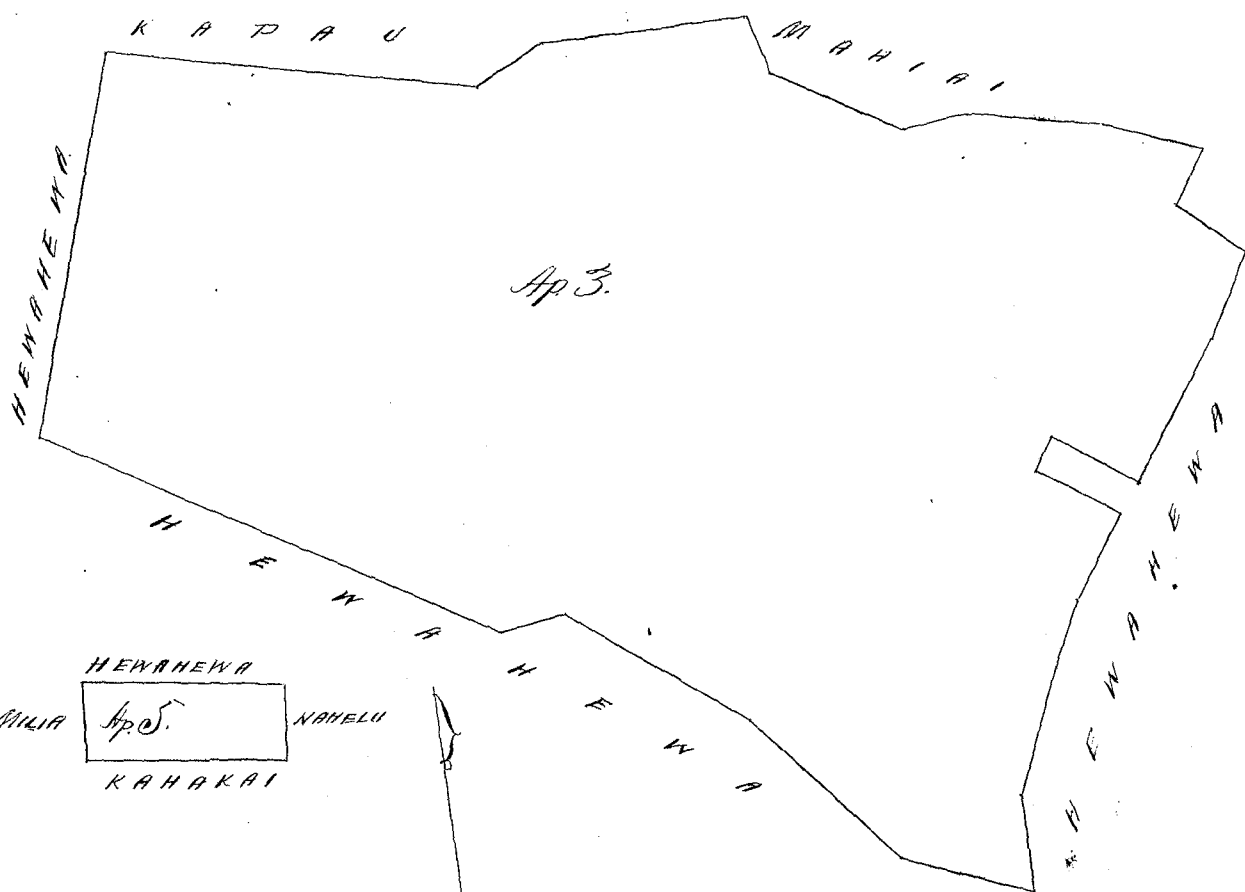
Ma kela awa ma kii.




1/4 Kl. - 1/10.



2/4 Kl. - 1/10.



1/4 Kl. - 1/10.



Ukupauna

\$16.00

W. L. Lee
G. M. Robertson
S. Kekaulahas
J. H. Smith

See Page 3715

the present Award delivered First delivery 22 Feb.
Honolulu February 11. 1854.

Sheet 10639. A

Waikuku, Maui.

Spana 1. Kalo ma ka Ili o Umiea. Chromaka ma ke kiki
Maui a e holo.

Ke.	39° 1/2	No.	95	Mu ma ka	Konohiki.
Ke.	33° 1/2	No.	2.96	"	" Malahiki.
Ke.	63°	No.	.41	"	" Maunihiki
Ke.	37°	No.	.81	"	" "
Ke.	40° 1/2	No.	.70	"	" "
Ke.	30° 1/2	No.	1.24	"	" Malahiki
Ke.	55°	No.	1.34	"	ke Kahawai
Ke.	34° 3/4	No.	5.41.	"	ke Kahawai. a hiki ma
ke kiki mua. =				5 1/100	Chk.

Spana 2. Kalo ma ka Ili o Kalaula 3. Chromaka ma
ke kiki Maui a e holo.

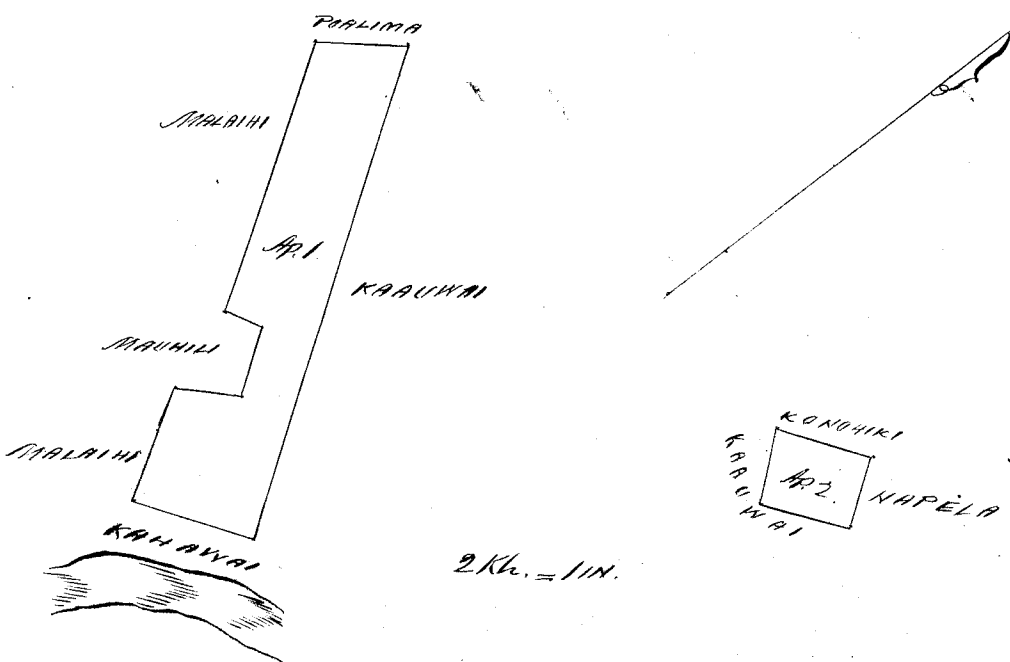
Ke.	54° 1/2	No.	1.02	Mu ma ka	Konohiki
Ke.	40°	No.	.80	"	" Kahawai.
Ke.	51°	No.	.95	"	" "
Ke.	32° 1/2	No.	.80	"	" Napela. a hiki ma ke
kiki mua. =				8/10	Chk.


Spana 3. Kalo ma ka Ili o Kalaula 2. Chromaka ma
ke kiki Maui a e holo.

Ke.	53° 3/4	No.	1.00	Mu ma ka	Kahilikaula.
Ke.	31° 1/2	No.	.83	"	" Kankaliu
Ke.	53° 3/4	No.	1.19	"	" Kawahalama.
Ke.	44° 1/4	No.	.85	"	" Nailili. a hiki ma
ke kiki mua. =				9/100	Chk.

Waikuku Januari 30. 1854.

C. Bailey
Meannacina





Ukupaunoo

\$ 3.00

W. L. Lee
G. M. Robertson
J. Kekaulaha
J. H. Smith

Honolulu Febemari 11. 1854.

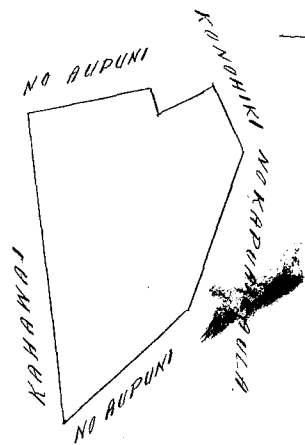
Helu 1221. Swano.

Kaliki. Oahu.

Ke moana iloko o ka ili Hinawawana. Kaliki. Oahu.

Chomaka ma ke kiki Aikina, a i hele ana, Ak. 45°
Kom. i 1.63 kh. ma ka palena no Aupuni. Malaila aku, Ak. 74° Kom.
i 1.80 kh. ma ka palena no Kapunakaula. Malaila aku, Kom.
62° Kom. i 0.70 kh. ma ka palena no Hanohiki. Malaila aku,
Kom. 24° 1/2 Suk. i 0.63 kh. Malaila aku, Kom. 69° Kom. i 0.15 kh.
Malaila aku, Kom. 14° 1/2 Suk. i 1.30 kh. ma ka palena no Aupuni.
Malaila aku, Ak. 80° 1/2 Suk. i 3.20 kh. ma ka palena o hiki i
ka moana ana. Ak. 5.05 kh. huihana.

A. Bishop.
Maana.



Ukupaunoo

\$ 5.00

W. L. Lee
G. M. Robertson
J. Kekaulaha
J. H. Smith

Honolulu Febemari. 16. 1854.

Helu 5500. Palala.

Hamatrapoko. Maui.

Aupuni 1. Ili o Kakahee, Chomaka ke ana ma ka kiki
Hema o ka Aupuni 2.

Ke 22°	Ak. 7.57	kh. ma ka aao o ka Pali.
Ke 44° 1/4	Suk. 5.47	" " " " "
Ke 43° 1/2	Suk. 3.29	" " Pali maluma
Ke 3°	Ak. 3.40	" " ka aao o ka Pali.
Ke 21°	Suk. 3.49	" " ka Pali maluma
Ak. 82° 1/2	Suk. 3.67	" a hiki ma ka huihana.

Al. 31° 3/4	No. 137	Al. ma ka pali maluna.
Al. 23°	No. 13.40	" " " "
Al. 18°	No. 384.	" " " "
Al. 13°	No. 4.72	" a hiki kela awao, o ke Kahawai.
Al. 59°	No. 4.65	" " " a ma kahi i

hormakau. a malako via Anapuni. 7 1/10 Eka.

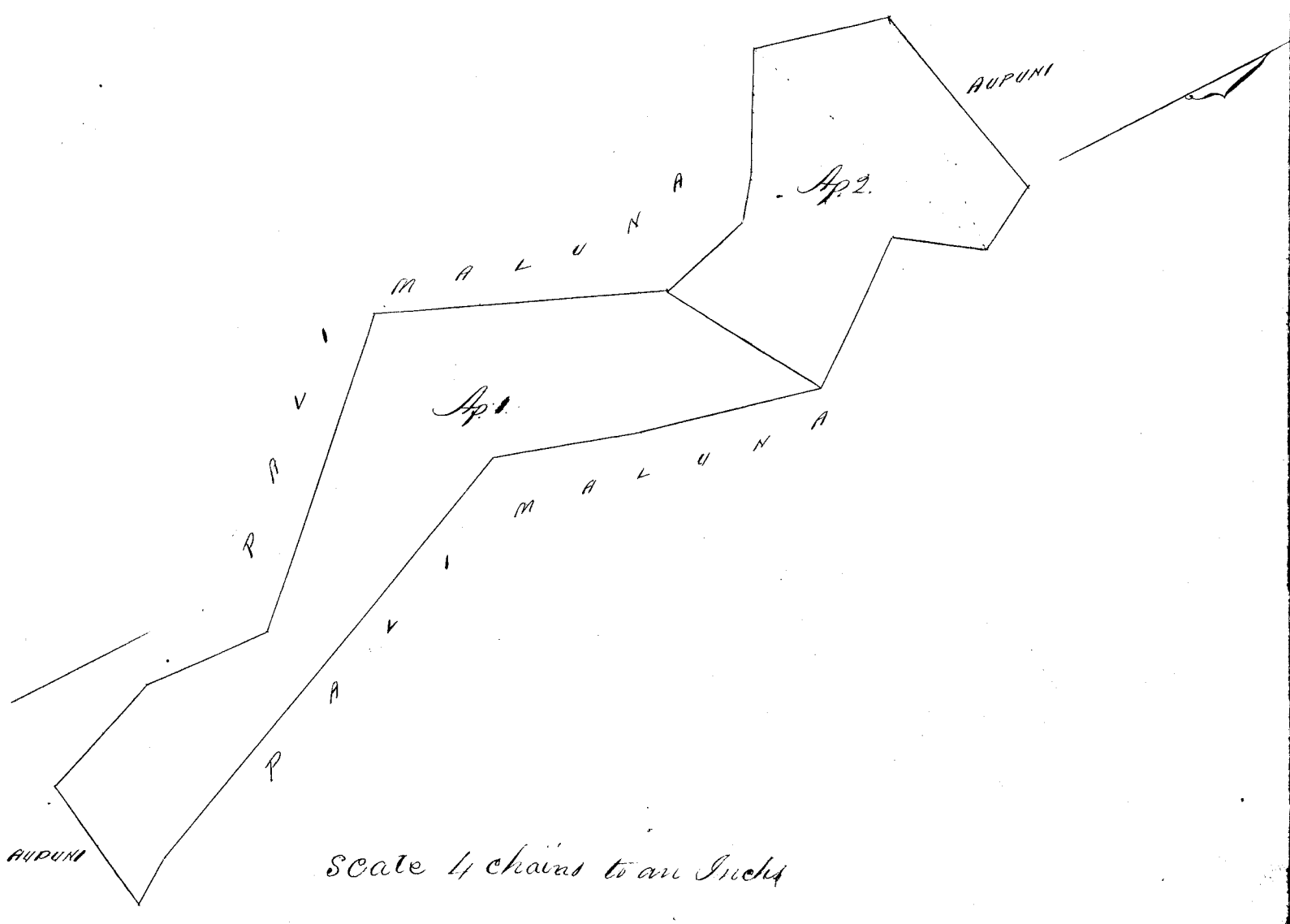
Apana 2. Iki o Kakahamau, Chomaka ke ana ma ke kiki Komoana Mau o keia ka awao Mau o ka Kahawai, ka pohaku ka awao o ka Pali.

Al. 13°	No. 3.55	Al. a hiki i kela awao
Al. 61 1/2	No. 3.32	" ma ka pali maluna
Al. 55 1/4	No. 1.01	" " " "
Al. 16 1/4	No. 2.75	" " " "
Al. 59°	No. 4.65	" a hiki ma kela awao.
Al. 36°	No. 4.30	" ma ka pali maluna.
Al. 34°	No. 2.43.	" " " "
Al. 26 1/2	No. 1.95	" a hiki malalo o ke Kahawai
Al. 77 3/4	No. 5.75.	" ma ka awao o ka Pali. a

hiki ma kahi i hormakau, a malako via Anapuni. 4 1/10 Eka.

7.10
4.05
17.51

Apana 3. Ua mahi ole } John J. Gower.
" 4. " loa " } Maamaama



Ukupaioa \$10.00
W. L. Lee
G. M. Robertson
A. Kekaulahao
J. H. Smith

Honolulu February 17, 1854.

Helu 1269^B Kaluakine (Waikiki. Hona. Oahu.)

2 Loi no Kaluakine ma Opukaala Lelenu Pau iti ana ma Waikiki. Hona. Oahu.

Chomaka ana ma ke kahi Kikina ma nuka a keia pili ana i ka loi poalima a me Kaalawai a Kukahiko a holo ma ke Kukahiko.

Hema 43° Komohana 468 Panku. i ke Ulukou

Akua 45° Komohana 98 " " "

Akua 42° Kikina 472 " " " a me ke Pale a hiki i ka loi poalima.



Hema 42° Kikina 110 Panku. hiki i kahi i hoomaka ai.

Malaila 48100 Eka

Honolulu

26 Aperila 1853.

S. W. Makalena
Meaanaama



2 H. I. Ika.

Ukupauloa

\$3.00

W. L. Lee
G. M. Robertson
J. K. Kaulahao
J. H. Smith

Honolulu Febuari 17. 1854.

Helu 6146^K Kaikena (Kahakuloa. Maui.)

Ahana 1. Kalo. Iki. Pili.

Chomaka ana ma ke kahi Akua, a e holo ana.

Hema 28° Komohana 98 Panku Keliipahia

Hema 57° Kikina 167 " Kikona

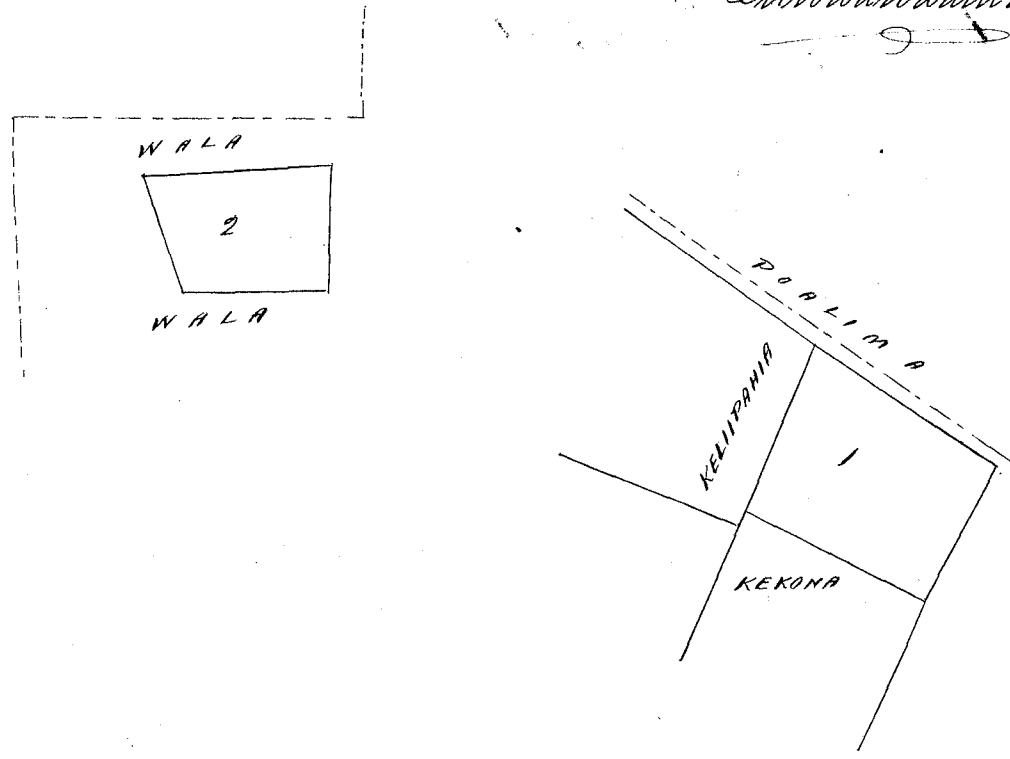
Akua 43° Kikina 83 " Awa

Akua 50° Komohana 115 " Poalima, a hiki i ke kahi ana. 0.085 Eka.

Ahana 2. 1 Loi Iki. Pili. Chomaka ana ma ke kahi Kikina Hema a e holo ana.

Akau 9° Fikina 65 Puka Wala
 Akau 89° Komohana 100 " " "
 Nema 15° Fikina 74 " " "
 Nema 85° Fikina 62 " " " a hiki i ke hiki
 mwa. - 0.051 Eka.

A. F. Turner.
 Linnawanina



Ukupaula \$ 4.00
 W. L. Lee
 G. M. Robertson
 J. Mekaupaka
 J. H. Smith

Honolulu February 17. 1854.

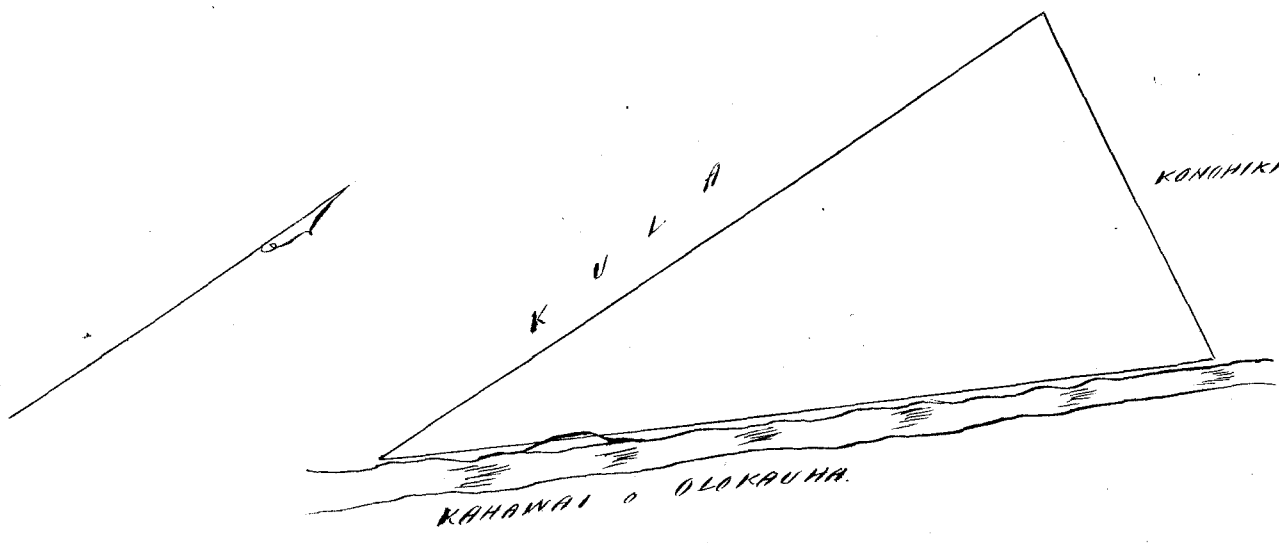
Keli 5142. Kaliiwaa Anahola. Koolau. Hawaii

From Page 170. W.S. records Books.

Makaha o ka Ahupuaa o Anahola. Koolau. Hawaii.
 Apana 2. Pahale. Ehuomaka ana ma ke kula o Kooohiki.
 ma kahi pahale laau, alaila aku,-
 A. 86° Ke 2 kaul. i pili ana i ke kula o Kooohiki.
 Ke 75° Ke 4⁹/₁₀₀ " " i ke Kahawai o Olokauna
 A. 11° Ke 4²⁴/₁₀₀ " " i ke kula o Kooohiki.
 E ili ana. 1 Puda 25 Puka.

W. H. Pease

Hawaii Aug^t 10. 1852.



1 Kaul. 1 Pu.

[Handwritten signature]

Ukupa'oua \$3.00

W. L. Lee
G. M. Robertson
J. Neka'ouaha
J. H. Smith

Honolulu Septemaba 6. 1852.

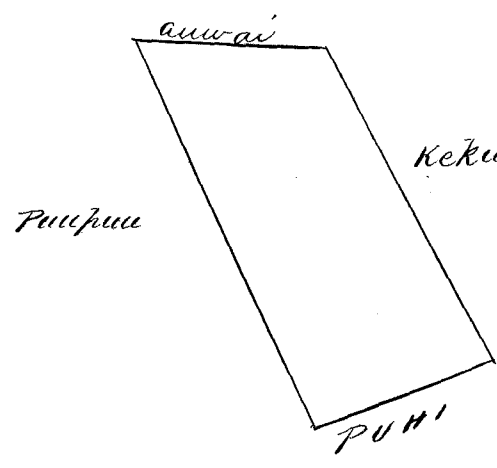
Kolu 2098. Kahili. Kamehe. Koolau-poko. O.

Maama 3. From Page 868. V4. award.
Ka Pahale i anaia no Kahili ma Kalapaa, Kamehe.
Koolau-poko. Oahu.

Chumaka ma ke kahi Kom. Okau o keia ma ka
auwai, e pili ana me ke Pui-pui Pahale, a e holo ana. A. 88° 1/4
Kei. 2 kaul. ma ka auwai; - He. 31° 1/2 Kei. 3, 75 kaul. ma ke
Kekuahane Pahale; - He. 66° 1/4 Ke. 2. kaul. ma ke Puh. alaila
Ak. 27° 3/4 Ke. 4, 45 kaul. ma ke Pui-pui, a i ke kahi oia.
77/100 Eka.

Kamehe June 19. 1850.

A. G. Thurston
Meaana



9.22 x 101
1.12 - 57
1.20 E
1.20 - 57
1.20 E

2 kaul. - 1 imha.

Ukupa'oua \$3.00

W. L. Lee
G. M. Robertson
J. Neka'ouaha
J. H. Smith

Honolulu Febuari 22. 1854.

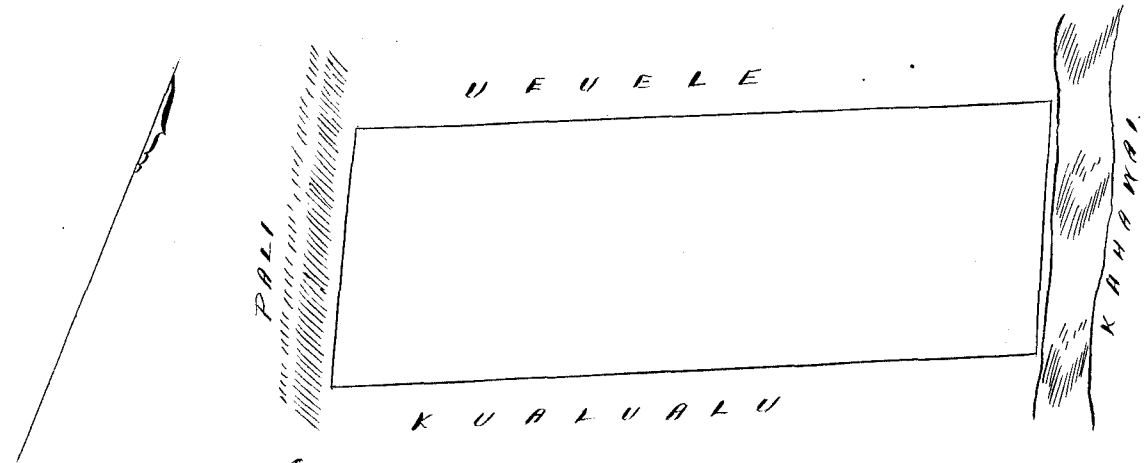
Kolu 4058. Kame. Kaluaaha. Molokai.

Kula maliko o ka Ukupa'oua o Kaluaaha. Molokai.
Chumaka ana ma ke kahi Aema Nihina, ma ke Kahawai.
Ke. 64° Ke. 13 75/100 kaul. e pili ana i ke kula o Kua'oua.
Ak. 17° Ke. 5 40/100 " " i ka pali.
Ak. 64° Ke. 13 60/100 " " i ke kula o Ueue.
alaila hiki i kahi i hoomaka ai, ke Kahawai ka palena.
Cili ana. 7 Eka.

Honolulu July 1854.

W. A. Pease

427.6
30113



3 ap. Ukupauloa \$4.00

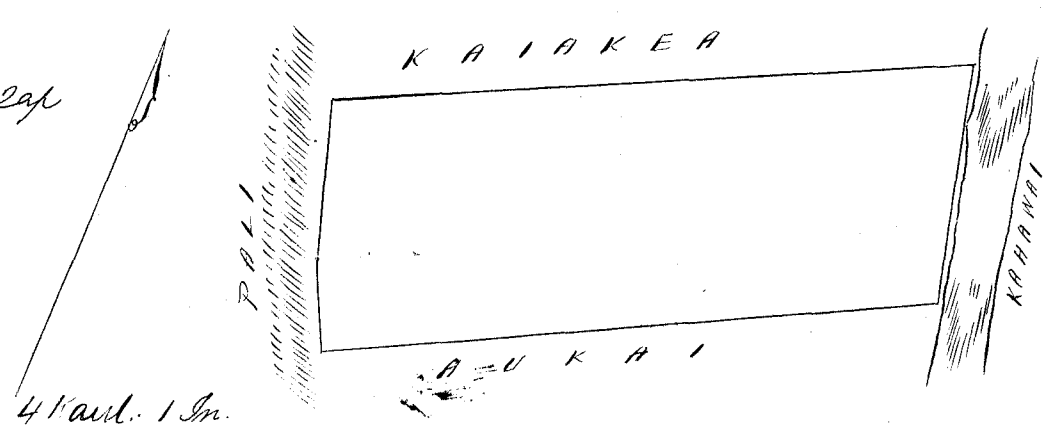
W. L. Lee
G. M. Robertson
J. Mekauleha
J. H. Smith

Honolulu Maraki 1. 1854.

Kelu 3985 Kealulu Kaluaaha Molokai.

Kula, malako o ka Ahupuaa o Kaluaaha, Molokai.
 E hoomaka ana ma ke kahawai, ma ke hiki Nema Nihina
 Ke 63° No. 13 kaul. e pili ana i ke kula o Anikai.
 Ak. 25° 35' No. 2⁰³/₁₀₀ " " i ka pali.
 Ak. 17° No. 34⁰/₁₀₀ " " " "
 Ak. 64° No. 13⁶⁰/₁₀₀ " " i ke kula o Kavahea
 alaila hiki i kahi i hoomaka ai. ma ke Kahawai.
 E ili ana 7 Eka.
 Honolulu Feby 1854. W. H. Pease.

38476 7E
E234A 2ap
8-234



Ukupauloa \$4.00

W. L. Lee
G. M. Robertson
J. Mekauleha
J. H. Smith

Honolulu Maraki 1. 1854.

Kelu 4177 Kealulu Kaluaaha Molokai.


Kula, malako o ka Ahupuaa o Kaluaaha, Molokai.
 E hoomaka ana ma ke hiki Nema Nihina. ma ke
 Kahawai.
 Ke 64° No. 14 kaul. e pili ana i ke kula o Kavahea

427

No. 170 No 540/100 kaul. e pili ana i ka pali.
 No. 64 No. 1375/100 " " i ke kula o Kaime.
 alaila hiki i kahi i hoomaka ai, ke kahawai ka
 palena. Eili ana 7 Eka.

Honolulu Feby 1854.

W. H. Pease



Ukupaunoo

\$ 4.00

W. L. Lee
 G. M. Robertson
 J. Kekaulahao
 J. H. Smith

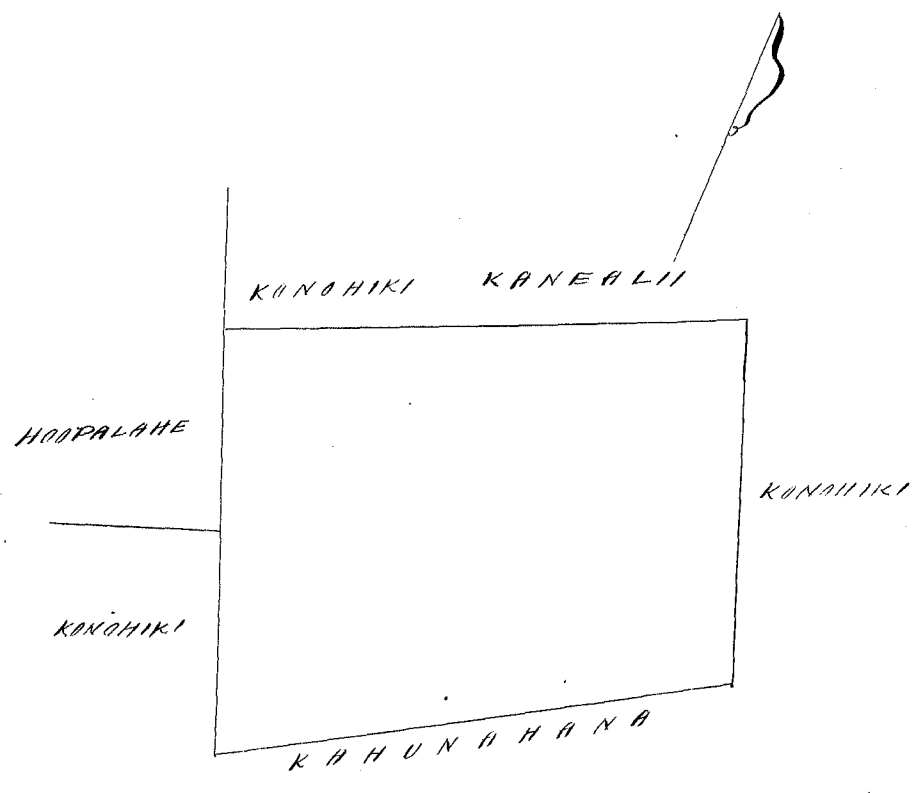
Honolulu Maraki 1. 1854.

Hulu 4285 Kukemaa

Samua Koolauloa C.

3 Loi. Chomaka ana, ma ke hiki i ka hana e holo ana.
 No. 64 No. 275 paau e pili ana i ke Kanealii.
 No. 23 No. 225 " " " Hoopalake
 No. 57 1/2 No. 285 " " " Kahunahana
 No. 23 No. 191 " " " Konoiki
 a hiki i kahi i hoomaka ai, 55 Eka.
 100

A. J. Turner.
 Linaamaana.



Ukupaunoo

\$ 4.00

W. L. Lee
 G. M. Robertson
 J. Kekaulahao
 J. H. Smith

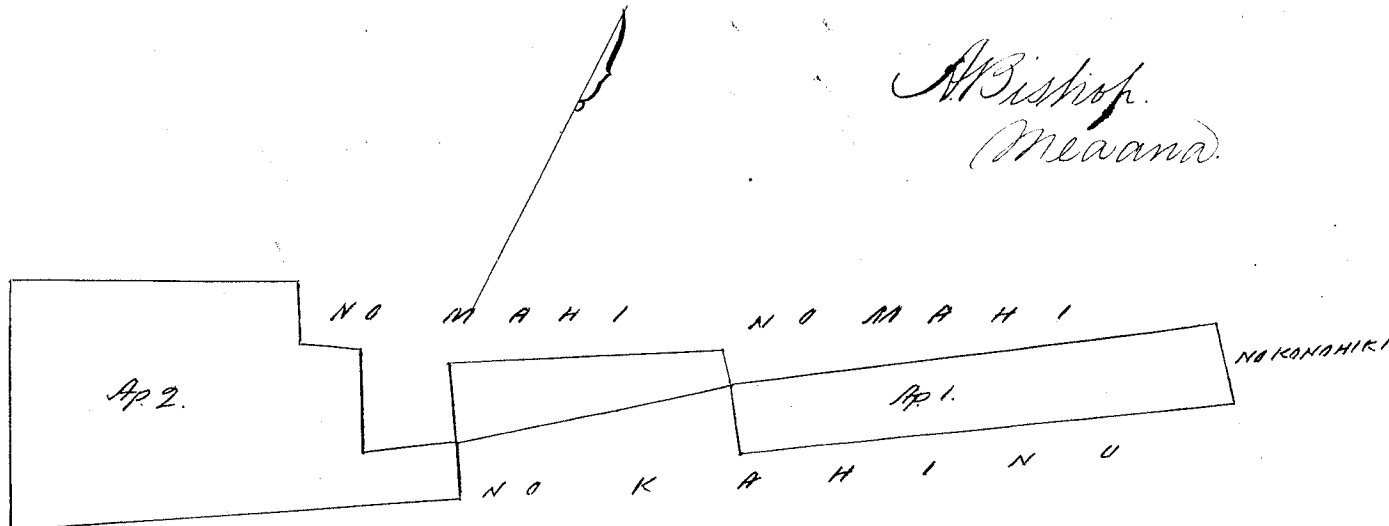
Honolulu Maraki 3. 1854.

Heleu 8189^c Kumukahi. Waianae, Oahu 728

Moama Hawaii'oa, Kamaile, Waianae, Oahu.
 Apana 1. Chumaka ma ke kiki Nihina, e hele ana,
 Akau 39° Komohana i 0.78 kh. ma ka palena no Kauhiki.
 Malaila aku, Nema 55° Komohana i 5.20 kh. ma ka palena
 no Mahi. Malaila aku, Akau 43° 1/2 Komohana i 0.35 kh.
 Malaila aku, Nema 50° Komohana i 2.91 kh. Malaila aku,
 Nema 33° Nihina i 0.81 kh. ma ka palena koele. Malaila aku,
 Akau 51° 1/2 Nihina i 2.95 kh. ma ka palena no Kahuu -
 Malaila aku, Nema 40° Nihina i 0.77 kh. Malaila aku, Akau
 54° Nihina i 5.20 kh. a hiki i ka huomaka ana.
 He 5.71 kh. huimaha.

Apana 2. Chumaka ma ke kiki Nihina, e hele ana,
 Akau 27° 1/2 Komohana i 0.50 kh. ma ka palena no Kahuu.
 Malaila aku, Nema 57° 1/2 Komohana i 0.90 kh. ma ka palena
 koele, Malaila aku, Akau 30° Komohana i 1.00 kh. Malaila
 aku, Nema 74° Komohana i 0.57 kh. ma ka palena no Mahi.
 Malaila aku, Akau 32° Komohana i 0.62 kh. ma ka palena no
 Mahi, Malaila aku, Nema 65° Komohana i 3.00 kh. Malaila
 aku, Nema 25° Nihina i 2.60 kh. Malaila aku, Akau 57° 1/2 Nih.
 i 4.70 kh. a hiki i ka huomaka ana. He 8.93 kh. huimaha.
 Pan loa 1 Eka 4 64/100 kh. huimaha.

W. Bishop.
 Meana.

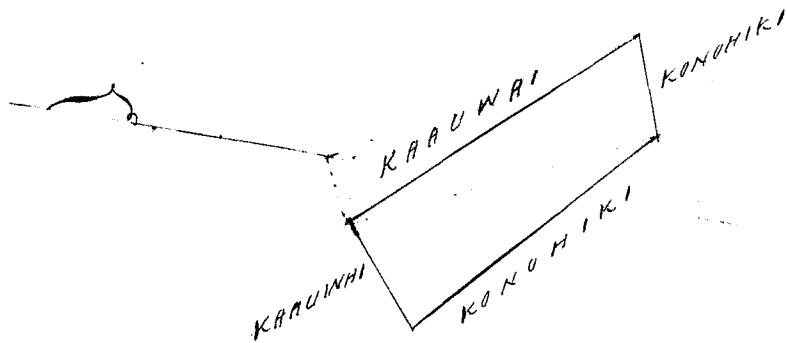


Ukupa'oa \$4.00
 W. L. Lee
 G. M. Robertson
 J. Kaulahao
 J. H. Smith

Honolulu, Maraki, 6. 1854.

Heleu 3249^d Kahue. Waialuku, Maui

Kalo ma ka ili o Papohaku.
 Chumaka ma ke kiki Akau, a e holo.
 He. 47 1/2° Ki. 1.25 kh. ma ka Kaauwai
 He. 48° Ki. 3.24 " " " Kauhiki.
 He. 68° 3/4° Ki. 1.10 " " " "
 He. 43° 3/4° Ki. 3.65 " " " Kaauwai. a hiki ma ke kiki
 ma 39 Eka.
 Waialuku Nov. 22. 1853. C. Bailey, Meana.



2 Kh. = 1 in.

Ukupa'aloa

\$3.00

W. L. Lee
G. M. Robertson
J. Kekaulahao
J. H. Smith

Honolulu Maraki 21. 1854.

Heleu 2337. Ihuole

Wailuku, Maui

Kali ma ka ili o Papohaku.

Chomaka ma ke kahi Kema, a e holo.

Ak. $32\frac{1}{2}$ Ho. 4.90 Kh. ma ke Kaauiwai

Ak. 44° Ho. 2.00 " " Kawahie

Ak. $37\frac{3}{4}$ Ho. 3.98 " " "

Ak. $53\frac{3}{4}$ Hi. 4.0 " " Poalima

Ak. $41\frac{1}{2}$ Hi. 2.80 " " Kaauiwai

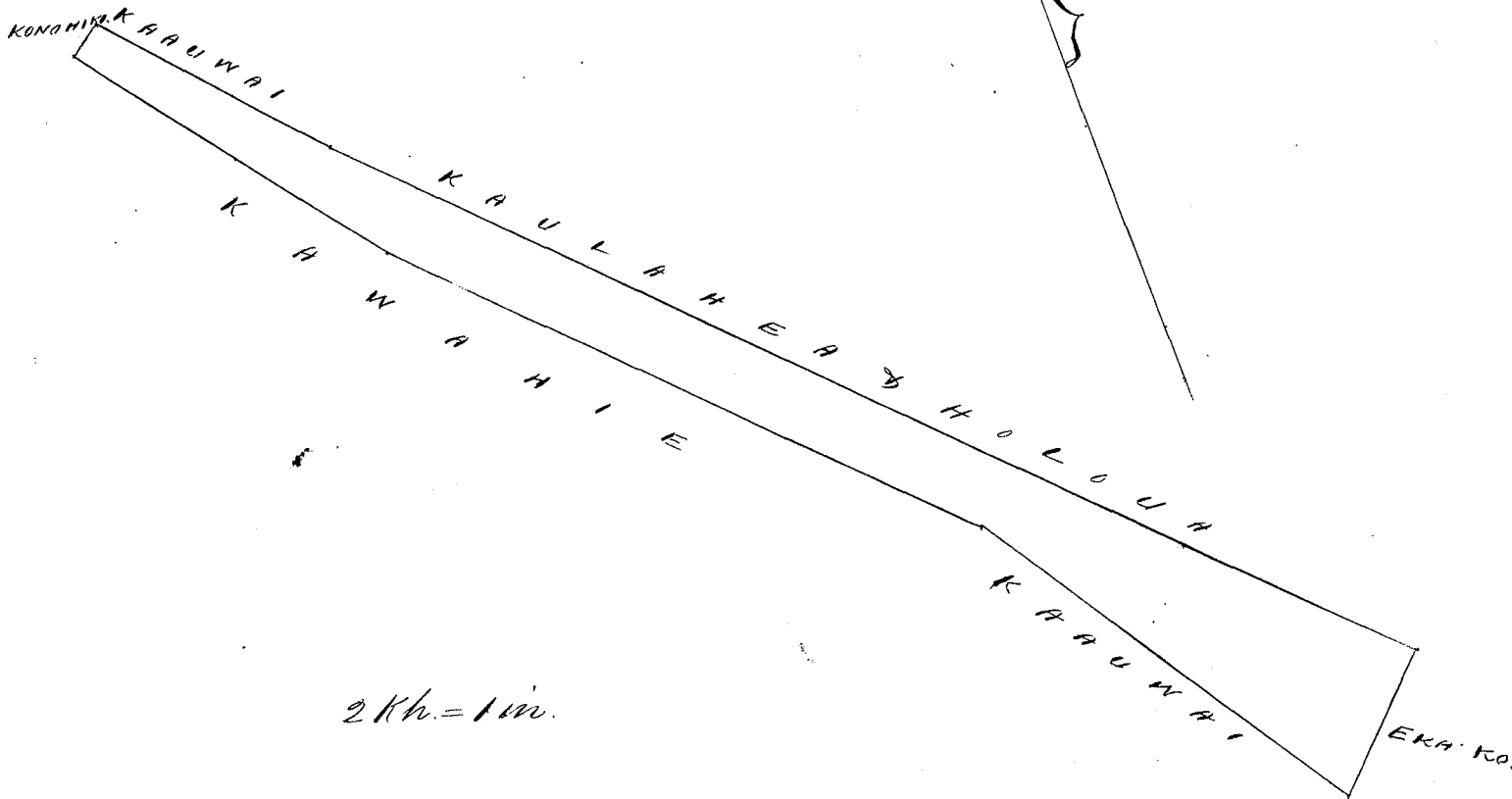
Ak. 44° Hi. 12.74 " " Kaulahea & Holoua.

Ak. $44\frac{1}{2}$ Ho. 1.72 " " Eka o ke Alii. a hiki

ma kahi i hoomaka'i a maloko oia Anapuni $1\frac{31}{100}$ Eka.

Wailuku Maraki 15. 1854.

C. Bailey, Meaanaama.



2 Kh. = 1 in.

Ukupa'aloa

\$4.00

W. L. Lee
G. M. Robertson
J. Kekaulahao
J. H. Smith

Honolulu Maraki 21. 1854.

Mahela 1. Kalo & pahale ma ka ili o Pohakukupukupu. Ehuomaka ma ke kiki Aka a e holo.

He	78°	Ko	1.11	Kh.	ma ka	Kaupae
He	18°	Ki.	1.98	"	"	Konohiki.
He	70 ³ / ₄	Ki.	1.20	"	"	"
He	71 ¹ / ₂	Ki.	1.99	"	"	"
He	76 ³ / ₄	Ki.	2.85	"	"	"
He	19°	Ko.	.71	"	"	"
He	71 ¹ / ₂	Ko	4.85	"	"	"
He	21 ¹ / ₂	Ko.	1.38	"	"	" a hiki ma ke kiki

ma a = 47/100 Eka.

Mahela 2
Apana 1. Kalo ma ia ili hookahi no. Ehuomaka ma ke kiki Aka, a e holo.

He	70 ¹ / ₄	Ko.	3.84	Kh.	ma ka	Poolili
He	84°	Ko.	1.73	"	"	Konohiki
He	66 ¹ / ₂	Ko.	2.83	"	"	"
He	28 ¹ / ₄	Ki.	.91	"	"	"
He	66°	Ki.	2.94	"	"	"
He	25 ¹ / ₂	Ki.	.55	"	"	"
He	71 ¹ / ₂	Ki.	4.80	"	"	"
He	1 ¹ / ₄	Ki.	1.14	"	"	" a hiki ma ke kiki

ma a = 84/100 Eka.

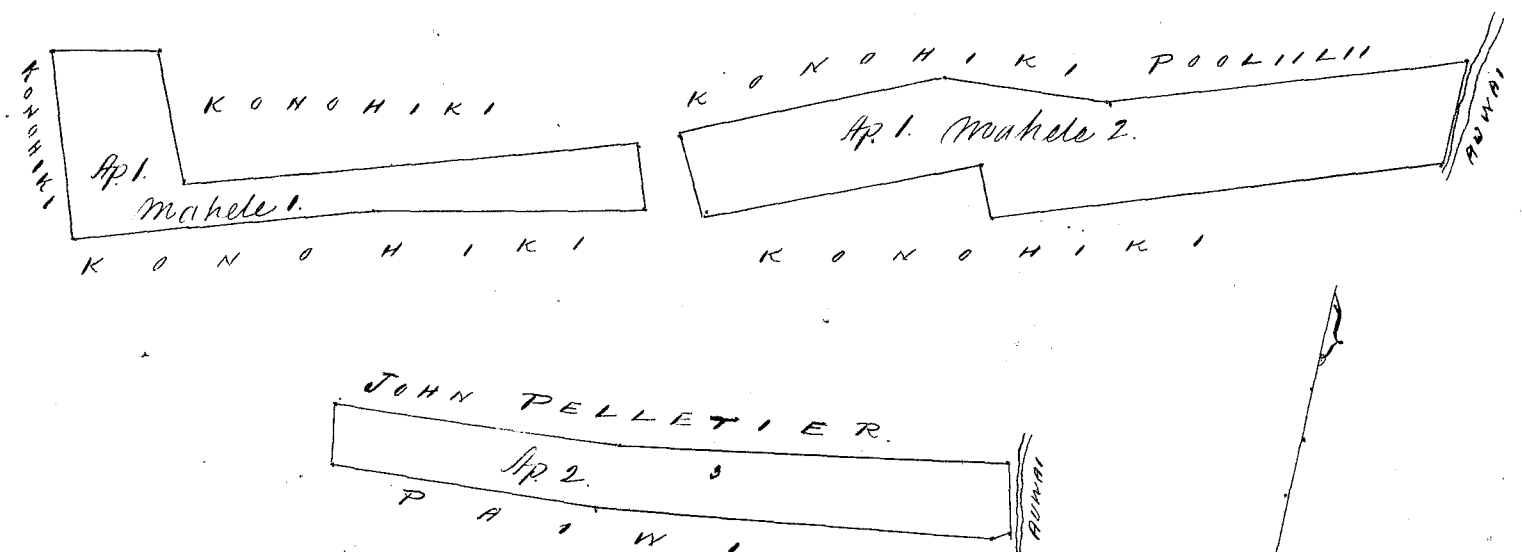
Apana 2. Kalo ma ka ili o Kapalaalaea. Ehuomaka ma ke kiki Aka a e holo.

He.	80 ¹ / ₄	Ko.	4.07	Kh.	ma ka	J. Pelletier
He.	84 ¹ / ₄	Ko.	3.07	"	"	"
He.	5°	Ki.	.62	"	"	"
He.	86 ¹ / ₄	Ki.	2.79	"	"	Paiwi.
He.	82 ¹ / ₄	Ki.	4.30	"	"	"
He.	56°	Ki.	.20	"	"	Konohiki
He.	14 ³ / ₄	Ki.	.73	"	"	" a hiki ma ke kiki

ma a = 1/2 Eka.

C. Bailey
 Maanaina

Wailuku Nov. 17. 1853.



0.47
 84
 50
 1.81

2 Kh = 1 in.

Ukupaunoo \$5.00

W. L. Lee
G. M. Robertson
J. Kekaulahao
J. H. Smith

Honolulu Maraki 21 1854.

Helu 5272^c Kaneiaulu (Waikutu. Maui.

Mama ili o Kuipa & Laie.

Choomaka ma ke kiki Ahia a e holo.

Ke 74¹/₂ Ko 1.89 Kk. ma ke Konoheki.

Ke 22¹/₂ Ki. 7.90 " " "

Ke 54 Ko 1.07 " " "

Ke 4¹/₂ Ki. 2.24 " " Pa

Ke 13 Ko 2.04 " " Kashi ai

Ke 41 Ko 1.02 " " "

Ke 29³/₄ Ko 4.99 " " Liliu

Ke 8 Ko 1.77 " " "

Ke 57 Ko 1.54 " " Kekipi

Ak. 30¹/₂ Ki. 9.40 " " Kahawai

Ak. 13 Ko 3.88 " " "

Ak. 33¹/₄ Ko 2.49 " " Aki.

Ke 59 Ko .45 " " Kupaniki

Ak. 40¹/₂ Ko 1.06 " " "

Ke 58 Ko .57 " " Poalima

Ke 54¹/₂ Ko 1.12 " " Kupaniki

Ak. 16¹/₂ Ko 2.88 " " "

Ke 73¹/₂ Ko .68 " " Poalima

Ak. 16¹/₂ Ko 1.13 " " "

Ak. 73¹/₂ Ki. .68 " " "

Ak. 15¹/₄ Ko 1.84 " " Keawe.

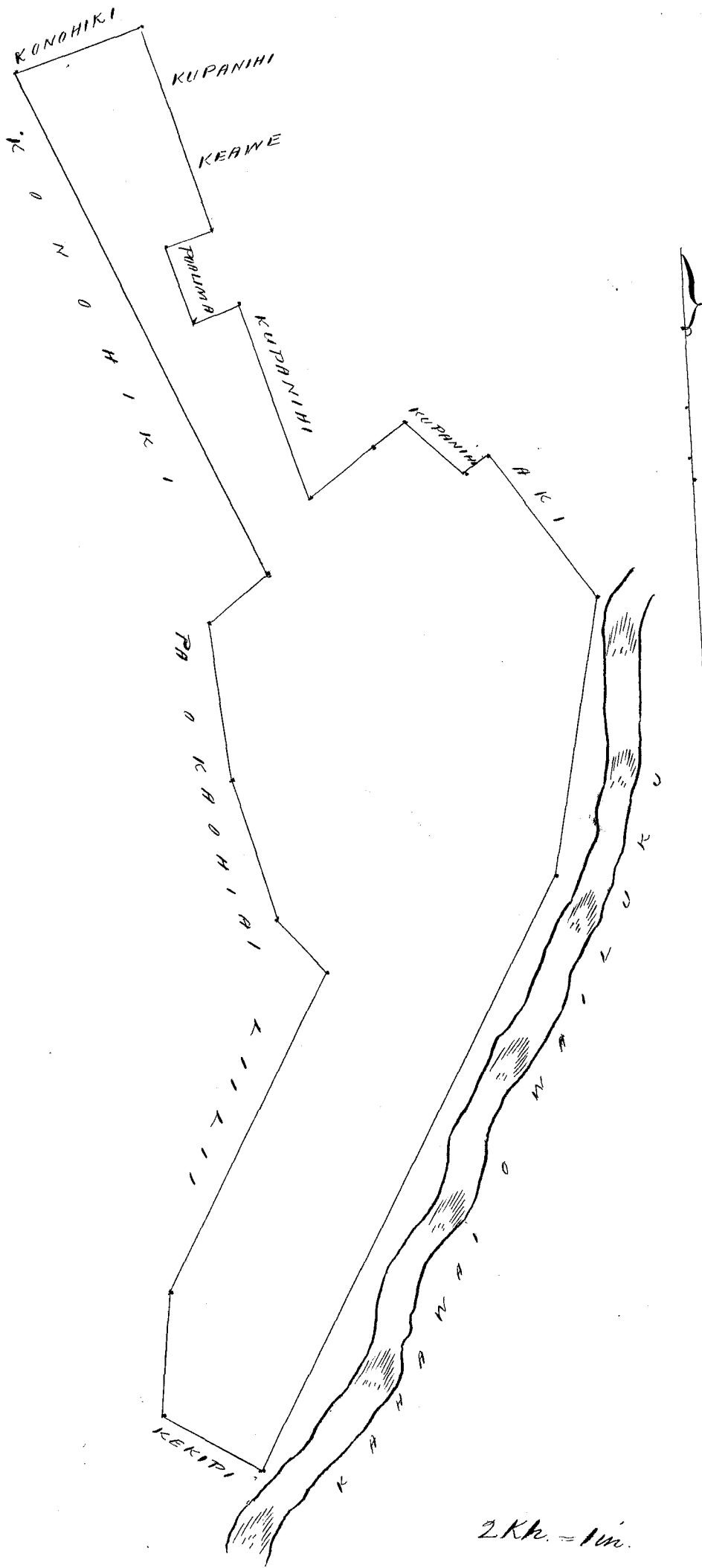
Ak. 15 Ko 1.14 " " Kupaniki a kiki ma

ke kiki ma. = 572/100 Oka.

C. Bailey.
(Meanaama).

Waikutu Nov. 16. 1853.

Ma kela aao ke Kii.



Ukupaunoo \$6.00
 W. L. Lee
 G. M. Robertson
 J. K. Kaulahao
 J. H. Smith

Honolulu Maraki 21. 1854.

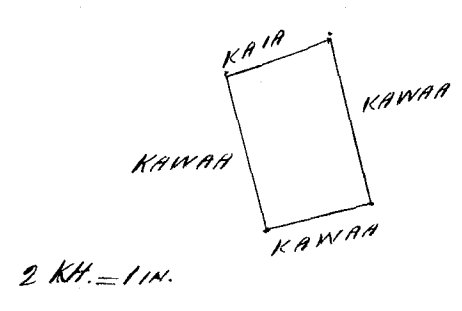
Kellu 32 75^E Kaleo Waialeale, Maui.

2 Lii ma ka ili o Puohala.
 Ohomaka ma ke kahi Maau a e holo.
 He. 59¹/₂ Kv. 1.13 Kk. ma ke Kaiholokuaau
 He. 26¹/₄ Kv. 1.67 " " " Kowaa.

Ak. $65^{\circ}\frac{1}{2}$ Ki. 1.10 Kk. ma ke Kawa
 Ak. 25° Ki. 1.76 " " " a hiki ma ke kiki
 mua. $19/100$ Eka.

Wailuku Nov. 29. 1853.

C. Bailey.
Meaamaama



Ukupauloa \$3,000
 W. L. Lee
 G. M. Robertson
 J. Kekauahao
 J. K. Smith

Honolulu Maraki 21. 1854.

Lotu 3217^B Kapihana Wailuku, Maui.

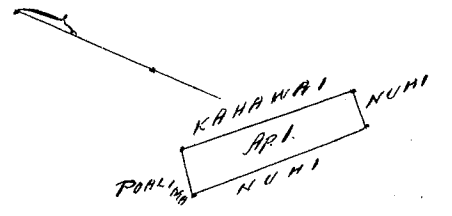
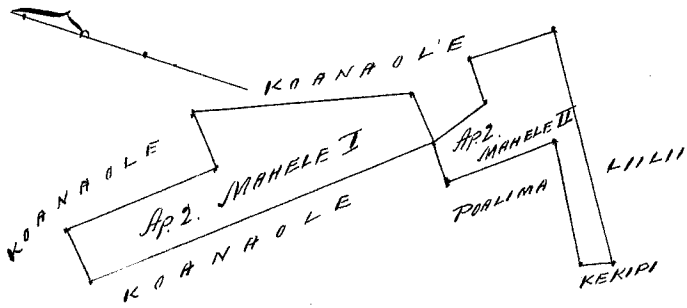
Apana 1. 1 Lotu ma ka ili o Halemano.
 Ehuimaka ma ke kiki Akau a e holo.
 Ak. 55° Ki. 46 Kk. ma ke Poatima
 Ak. $44^{\circ}\frac{1}{2}$ Ki. 1.93 " " Kiki
 Ak. 50° Ki. 46 " " "
 Ak. $44^{\circ}\frac{1}{2}$ Ki. 1.93 " " Kapuwai a hiki ma ke
 kiki mua. = $8/100$ Eka.

Apana 2. Mahale 1. Kalo ma ka ili o Halemano.
 Ehuimaka ma ke kiki Akau, a e holo.
 Ak. $42^{\circ}\frac{1}{2}$ Ki. 60 Kk. ma ke Kwanale
 Ak. $45^{\circ}\frac{1}{4}$ Ki. 3.93 " " "
 Ak. $40^{\circ}\frac{1}{2}$ Ki. 53 " " "
 Ak. 28° Ki. 2.32 " " "
 Ak. $43^{\circ}\frac{1}{2}$ Ki. .62 " " "
 Ak. 45° Ki. 1.71 " " " a hiki ma ke kiki
 mua. = $3/10$ Eka.

Apana 2. Mahale 2. Kalo ma ka ili o Halemano.
 Ehuimaka ma ke kiki Koma a e holo.
 Ak. $51^{\circ}\frac{1}{2}$ Ki. 2.45 Kk. ma ke Liliu.
 Ak. 41° Ki. 89 " " Kwanale
 Ak. $50^{\circ}\frac{1}{2}$ Ki. 49 " " "
 Ak. 57° Ki. 63 " " "
 Ak. 48° Ki. .75 " " "
 Ak. $44^{\circ}\frac{1}{2}$ Ki. 1.16 " " Poatima
 Ak. 53° Ki. 1.33 " " "
 Ak. $30^{\circ}\frac{1}{2}$ Ki. .32 " " Kiki a hiki ma ke
 kiki mua. = $17/100$ Eka.

Wailuku Nov. 16. 1853.

C. Bailey.
Meaamaama.



Ukupaaloo

\$4.00

W. L. Lee
G. M. Robertson
J. Kekaulaha
J. H. Smith

Honolulu Maraki 21. 1854.

Hele 3217^c Kamaka

Wailuku. Maui.

Kala ma ka ili o Kapaaloo.

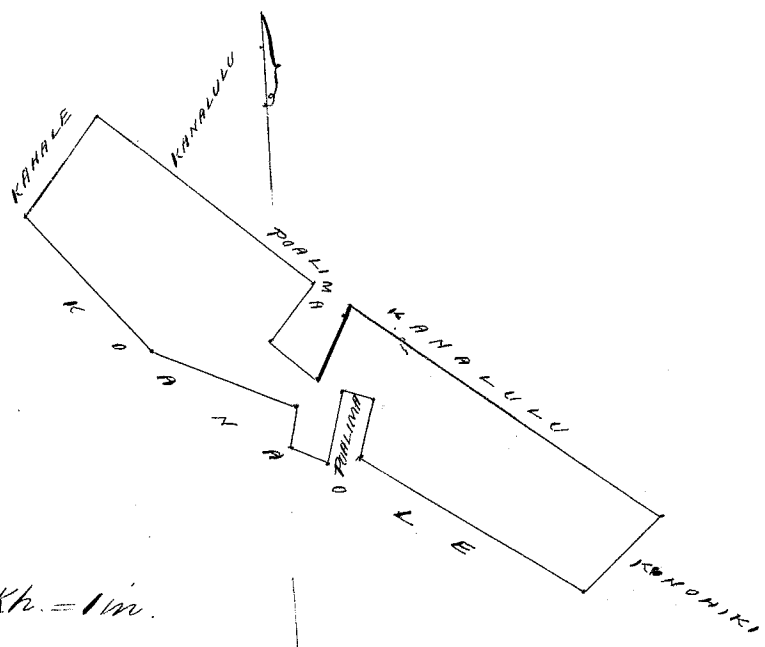
Cahuamaka ma ke kiki Meau a e holo.

Ke.	38°	Ko. 1.29	Kh. ma ko Kahale
Ke.	11°	Ko. 1.94	" " Koanaole
Ke.	65° ³ / ₄	Ko. 1.58	" " "
Ke.	11° ¹ / ₂	Ko. .43	" " "
Ke.	63° ¹ / ₂	Ko. .43	" " "
Ke.	16° ³ / ₄	Ko. .76	" Poalima
Ke.	71° ¹ / ₂	Ko. .34	" " "
Ke.	15°	Ko. .63	" " "
Ke.	56°	Ko. 2.74	" Koanaole
Ke.	48° ¹ / ₂	Ko. 1.15	" Kauhiki
Ke.	53°	Ko. 3.97	" Kanaululu
Ke.	25°	Ko. .84	" Poalima
Ke.	50° ³ / ₄	Ko. .63	" " "
Ke.	39° ¹ / ₄	Ko. .78	" " "
Ke.	50° ³ / ₄	Ko. 2.85	" Kanaululu & Poalima.

a hiki ma ke kiki ma... 88/100 Eka.

E. Bailey.
Mea ana ana.

Wailuku Nov. 23. 1853.



Umpaulva \$4.00

W. L. Lee
G. M. Robertson
J. Kekaulahao
J. K. Smith

Honolulu Maraki. 21 1854.

Kelu 5272 B Muli Wailuku. Maui.

Kalo ma hiki i Paima.

Apana 1. Chumaka ma ke kiki Akau, a e holo.

He 48° 1/2	Kv. 1.00	Kh. ma ko Kaolulo
He 48°	Ki. 4.07	" " "
Ak. 44° 1/2	Ki. 1.11	" " Poalima
He 50°	Ki. .22	" " "
Ak. 44° 1/2	Ki. .59	" " Kaolulo.
Ak. 48°	Kv. .71	" " "
He. 44° 1/2	Kv. .62	" " "
Ak. 50°	Kv. .89	" " "
He. 43°	Kv. .34	" " "
Ak. 47°	Kv. .58	" " "
Ak. 40°	Ki. .32	" " "
Ak. 50°	Kv. 2.09	" " a hiki ma ke kiki
mua. = 44/100	Ok. v.	

Apana 2. Chumaka ma ke kiki Akau, a e holo.

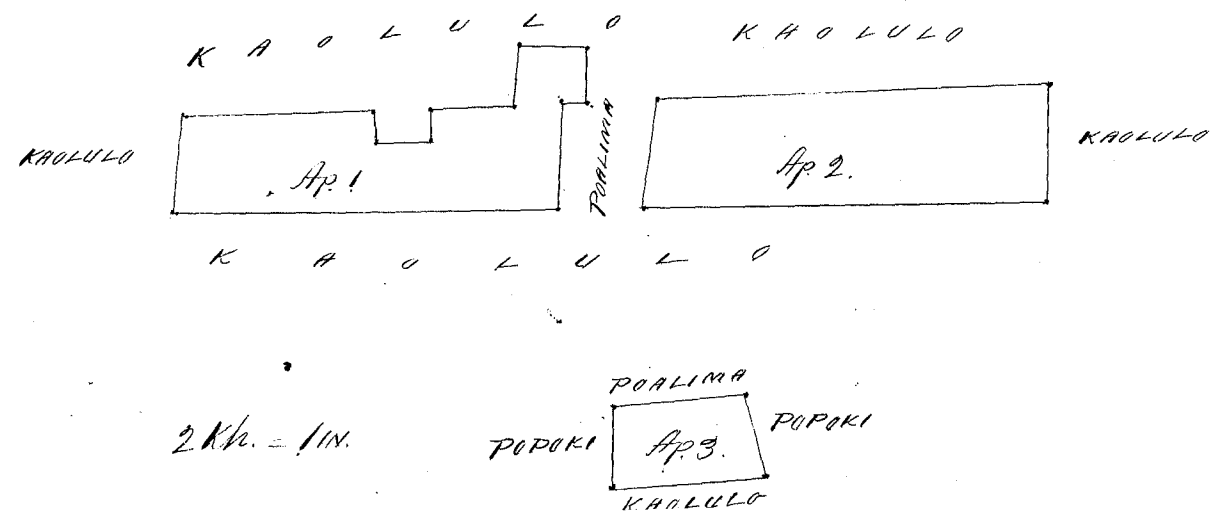
He. 50° 1/2	Kv. 1.14	Kh. ma ko Poalima
He. 48°	Ki. 4.26	" " Kaolulo.
Ak. 43°	Ki. 1.27	" " "
Ak. 50°	Kv. 4.87	" " a hiki ma ke kiki
mua. = 1/2	Ok. v.	

Apana 3. Chumaka ma ke kiki Akau, a e holo.

He. 43°	Kv. .85	Kh. ma ko Popoki.
He. 52° 1/2	Ki. 1.61	" " Kaolulo.
Ak. 30° 1/2	Ki. .86	" " Popoki.
Ak. 52°	Kv. 1.40	" " Poalima. a hiki ma ke kiki
mua. = 13/100	Ok. v.	

C. Bailey
Meanaaina.

Wailuku Nov. 28. 1853.



Ukupauloa

\$5.00

736

W. L. Lee
G. M. Robertson
J. Kekaulahao
J. H. Smith

Honolulu Maraki 21. 1854.

Kelu 325^c Nahuana

Wailuku, Maui

Apiana 1. Pahalema ka ili, Naihuanua.

Chumaka ma ke kiki Sikina, a e holo.

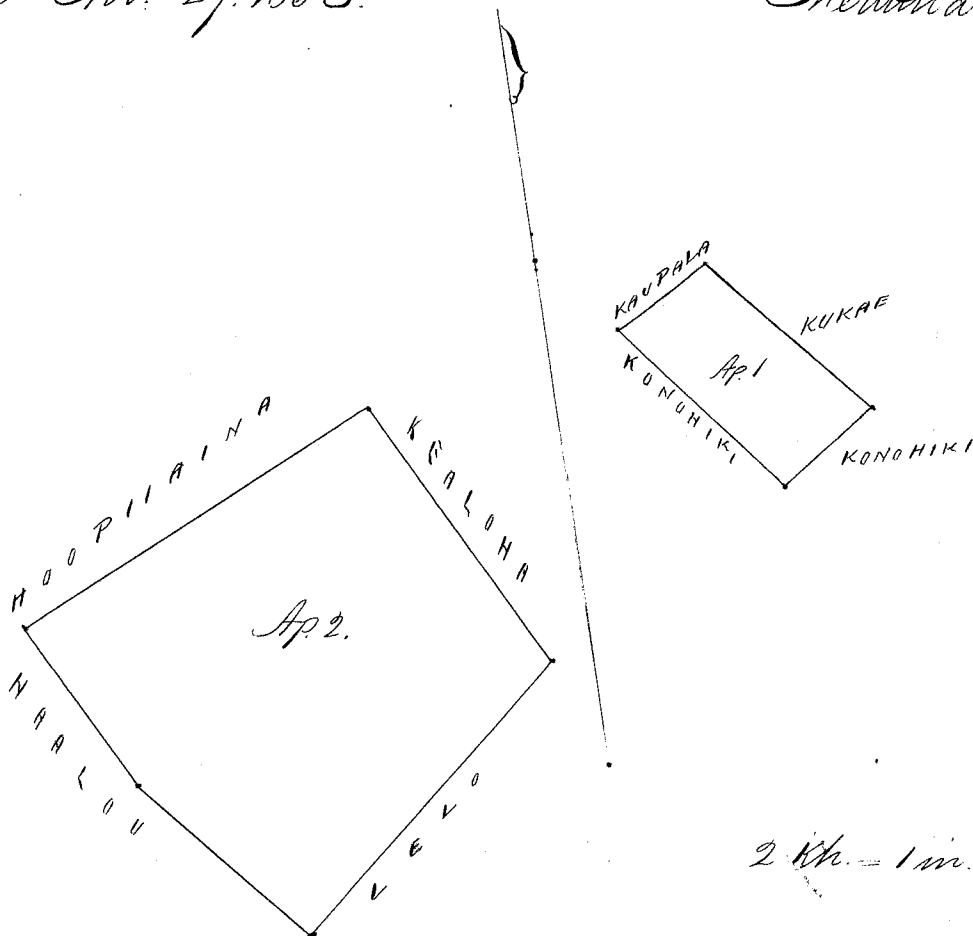
Ke	40 ¹ / ₂	Ko	2.30	Kh. ma ko	Kukae
Ke	61 ¹ / ₄	Ko	1.16	"	" Kaupala
Ke	38 ¹ / ₂	Ki	2.34	"	" Konohiki.
Ke	58 ^o	Ki	1.24	"	" " a hiki ma ke kiki
mua.	27/100 Eka.				

Apiana 2. Kalo ma ka ili, Kaupala. Chumaka ma ke kiki Maun a e holo.

Ke.	25 ¹ / ₄	Ki.	3.29	Kh. ma ko	Kealoha
Ke.	51 ^o	Ko.	3.79	"	" Lelo
Ke.	39 ³ / ₄	Ko.	2.40	"	" Haalou
Ke.	26 ¹ / ₄	Ko.	2.00	"	" " "
Ke.	66 ³ / ₄	Ki.	4.29	"	" Hoopiina. a hiki ma
ke kiki mua.	16/10 Eka.				

C. Bailey
Maunama

Wailuku Nov. 29. 1853.



Ukupauloa

\$5.00

W. L. Lee
G. M. Robertson
J. Kekaulahao
J. H. Smith

Honolulu Maraki 21. 1854.

Helu 3217^D Keawe Waikuku. Maui.

Apama 1. Ma ka ili o Halemano.

Chomaka ma ke kahi Akau, a e holo.

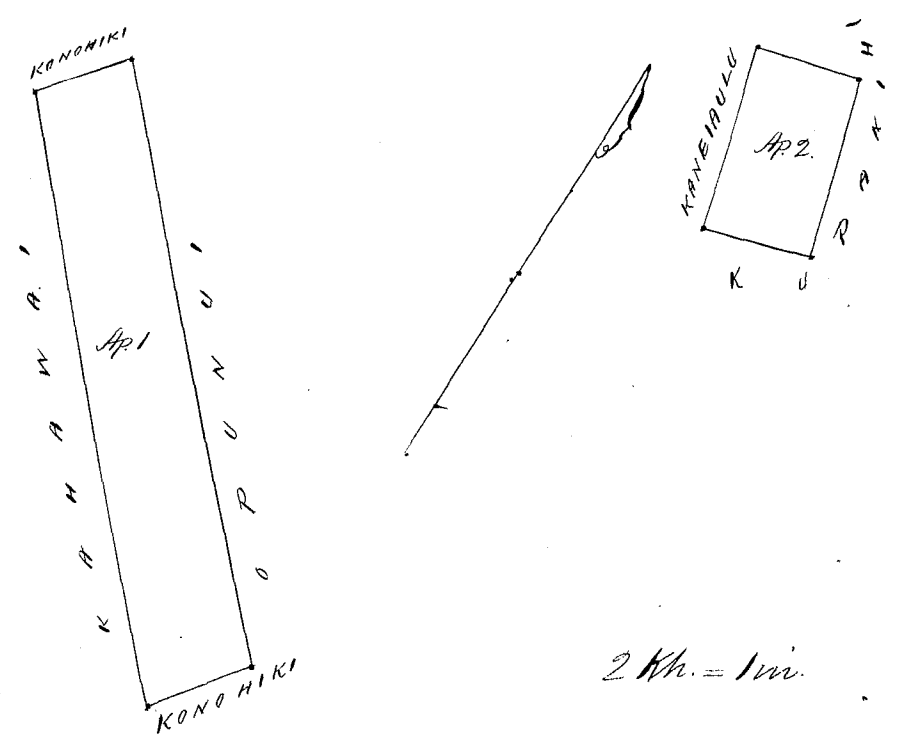
Ke.	37° ¹ / ₂	Km.	1.54	Kh.	ma ke ke kinohiki.
Ke.	41° ³ / ₄	Ki.	6.57	"	" " Kahawai
Ak.	37° ¹ / ₂	Ki.	1.17	"	" " Kinohiki
Ak.	43°	Ko.	6.55	"	" " Opunui. a hiki ma
Ke kahi ma			72/100		Eka.

Apama 2. Ma ka ili o Laie. Chomaka ma ke kahi Akau.

a e holo. Ke.	75°	Ko.	1.11	Kh.	ma ke Kiripanihi.
Ke.	15° ¹ / ₄	Ki.	2.50	"	" " Kaneialu
Ak.	71° ¹ / ₂	Ki.	1.13	"	" " Kiripanihi.
Ak.	16°	Ko.	1.93	"	" " a hiki ma ke kahi
ma.			22/100		Eka.

C. Bailey.
Maanaama.

Waikuku Nov. 16. 1853.



Ukupauloa \$4.00

W. Lee
G. M. Robertson
J. Kekaulahao
J. H. Smith

Honolulu Maraki. 21. 1854.

Helu 3217^E Opunui Waikuku. Maui.

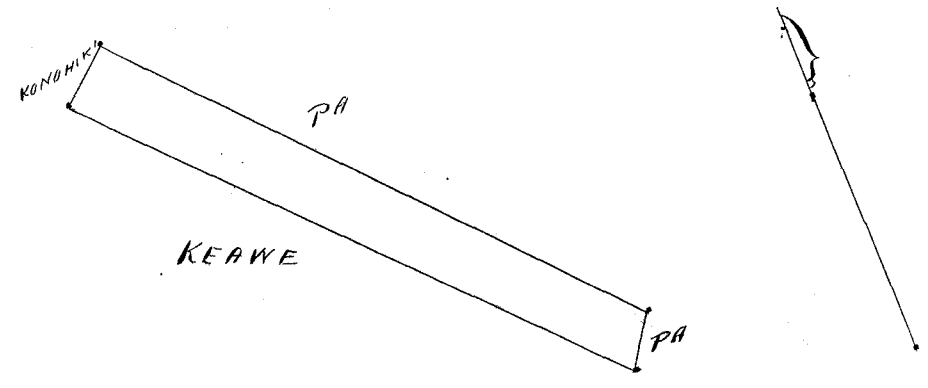
Ma ka ili o Halemano.

Chomaka ma ke kahi Akau, a e holo.

Ke.	47°	Ko.	69	Kh.	ma ke Kinohiki.
Ke.	43°	Ki.	6.55	"	" " Keawe
Ak.	37° ¹ / ₂	Ki.	56	"	" " Pa.
Ak.	42°	Ko.	6.46	"	" " a hiki ma ke kahi
ma.			37/100		Eka.

C. Bailey.
Maanaama.

Waikuku. Nov. 16. 1853.



Ukupa'aua \$3.00

W. L. Lee
G. M. Robertson
J. Kekaulaha
J. H. Smith

Honolulu Maraki. 21. 1854.

Kolu 2451 Kaelepulu Wailuku. Maui.

Apoma 1. Oima Kalo o pahale ma ka ili o Pilipili.

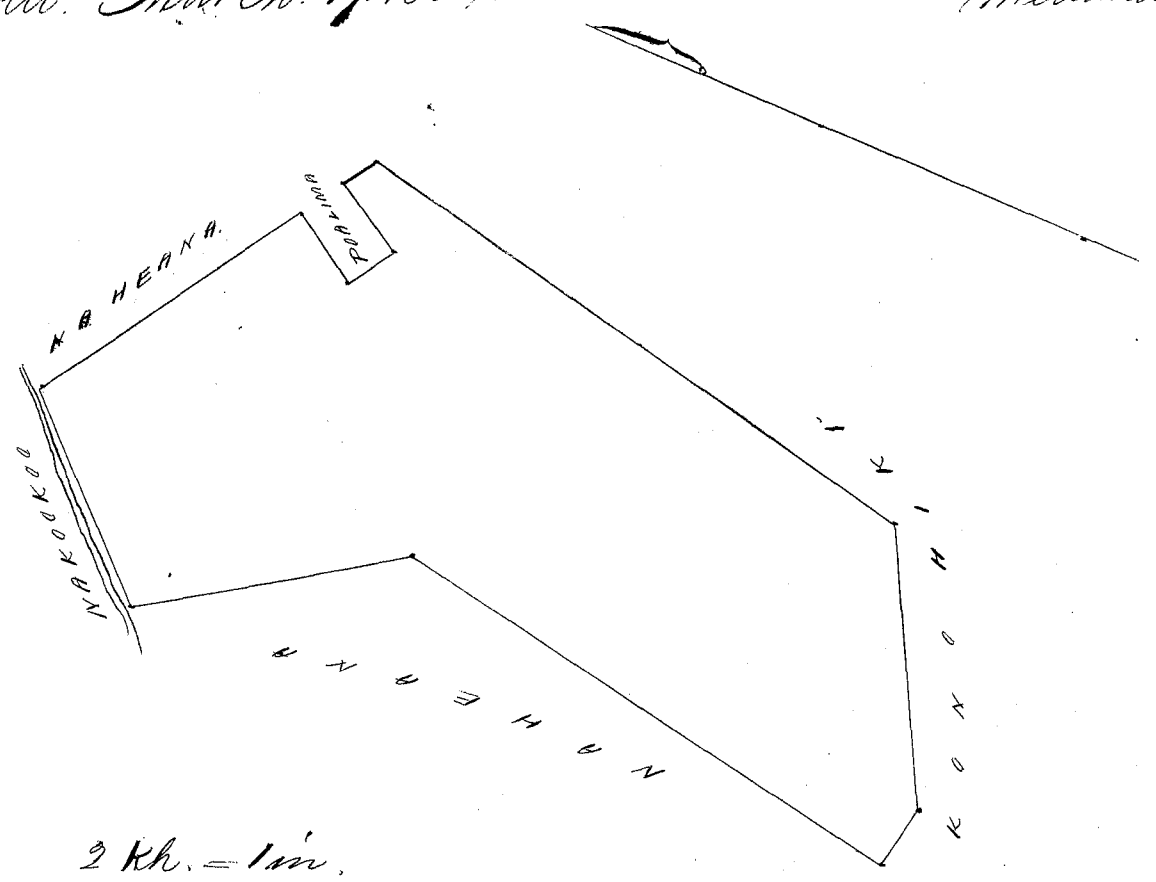
Chuumakama ke kahi Konoehana. Nema, a e holo

Ke	79° ¹ / ₄	Mi.	.67	Ke. ma ko	Konohiki.
Ke	63°	Mi.	3.02	"	" "
Ke	12°	Mi.	6.67	"	" "
Ke	57°	Ko.	.37	"	" Nakeana
Ke	32°	Ko.	.88	"	" Poahua
Ke	57°	Ko.	.55	"	" "
Ke	32°	Mi.	.88	"	" "
Ke	57°	Ko.	3.42	"	" Nakeana
Ke	44° ¹ / ₄	Ko.	2.44	"	" Nakekoo
Ke	32°	Mi.	3.03	"	" Konohiki.
Ke	10° ¹ / ₂	Ko.	5.89	"	" Nakeana. a hiki ma
ke hiki muam.			3 ¹³ / ₁₀₀	Kea.	

Apoma 2. Ua a e Kaelepulu e huiia keia. Apoma me ke Kuleana o Makamui.

C. Bailey.
Meaana aima.

Wailuku. March. 17. 1854.



Ukupaunoo

\$6.00

W. L. Lee
G. M. Robertson
J. Kekaulahao
J. H. Smith

Honolulu Novaki. 21. 1854.

Helu 4674 Pookee

Wailuku. Maui.

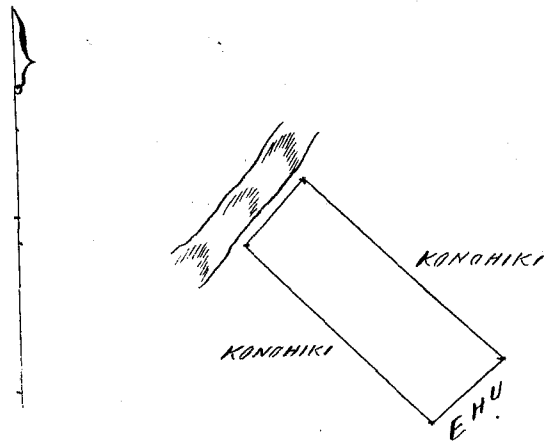
Kalo ma ka ili o Papohaku.

Chomaka ma ke kihu Hikina a e holo.

Al. 47°	No. 2.85	Kh. ma ko	Kunohiki.
Al. 41°	No. .92	"	" Kahawai.
Al. 45° 1/2	No. 2.71	"	" Kuaele
Al. 50°	No. 1.00	"	" Chw. a hiki ma ke
kahi maa. - 27/100 Eka.			

Wailuku March. 15. 1854.

C. Bailey.
Maanaama.



Ukupaunoo

\$3.00

W. L. Lee
G. M. Robertson
J. Kekaulahao
J. H. Smith

Honolulu Novaki. 21. 1854.

Helu 2403 Kaiiki

Wailuku. Maui.

Kalo ma ka ili o Papohaku.

Chomaka ma ke kihu Mema a e holo.

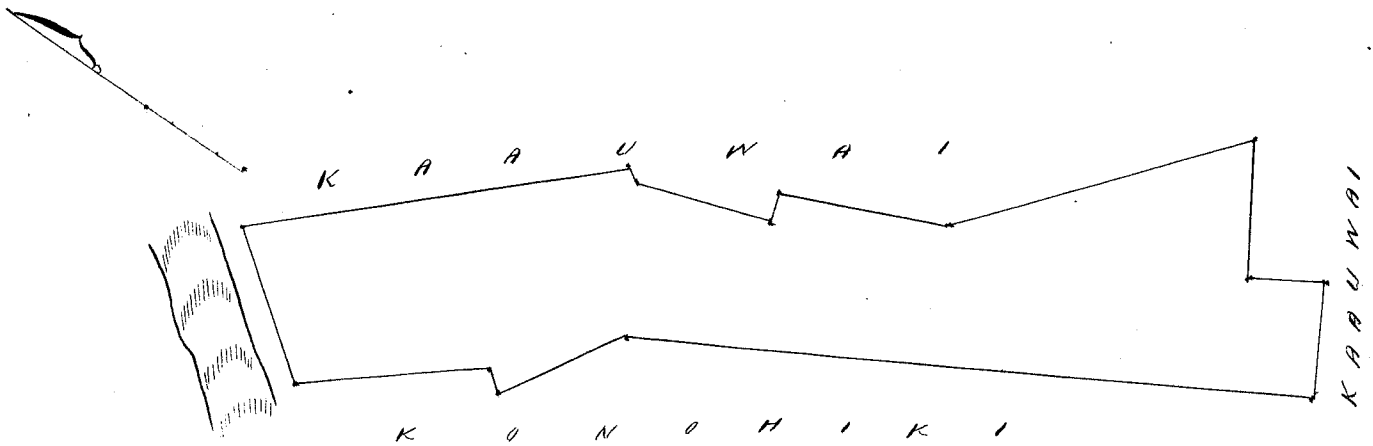
Al. 30° 1/4	No. 7.28	Kh. ma ko	Kunohiki.
Al. 59° 1/4	No. 1.46	"	" "
Al. 36°	No. .27	"	" "
Al. 39° 3/4	No. 2.04	"	" "
Al. 38° 1/2	No. 1.72	"	" Kahawai.
Al. 43° 3/4	No. 4.13	"	" Kaawai.
Al. 30°	No. .16	"	" "
Al. 20° 1/4	No. 1.46	"	" "
Al. 71°	No. .27	"	" "
Al. 25°	No. 1.77	"	" "
Al. 51°	No. 3.37	"	" "
Al. 57° 1/2	No. 1.45	"	" "
Al. 32° 1/2	No. 78.	"	" "

Ke $60^{\circ}\frac{1}{2}$ Ko. 120 Kh. ma ke Kaauwai. a hiki ma
ke hiki mua. = 194/100 Eka.

740.

Waikuku March. 15. 1854.

C. Bailey
Meaanaama



Ukupaaua \$5.00

W. L. Lee
G. M. Robertson
J. Kakaubaho
J. H. Smith

Honolulu Maraki 21. 1854.

Kelu 1742 L. Kaauwai Waikuku. Maui.

Apama 1. Kalo & Kula. ma ka ili o Paiki, ma Owa.
Ehoomaka ke ana ma ke hiki Kimohana, ma ke Alanui
e pili ana me ke Kihelani a e holo.

- Ke. 66° Ki. 7.35 Kh. ma ka pa Alanui
- Ke. $21^{\circ}\frac{1}{2}$ Ki. 7.94 " " ko ka Alanui
- Ke. 85° Ko. 3.76 " " aia kaanu ko o J. Armstrong a hiki
i ka auwai.
- Ke. 84° Ko. 5.11 " ma ia ana me i ka pa.
- Ke. $8^{\circ}\frac{3}{4}$ Ko. 5.36 " " ko Kihelani. a hiki ^{hou} ma ke hiki
mua. = 5²⁶/100 Eka.

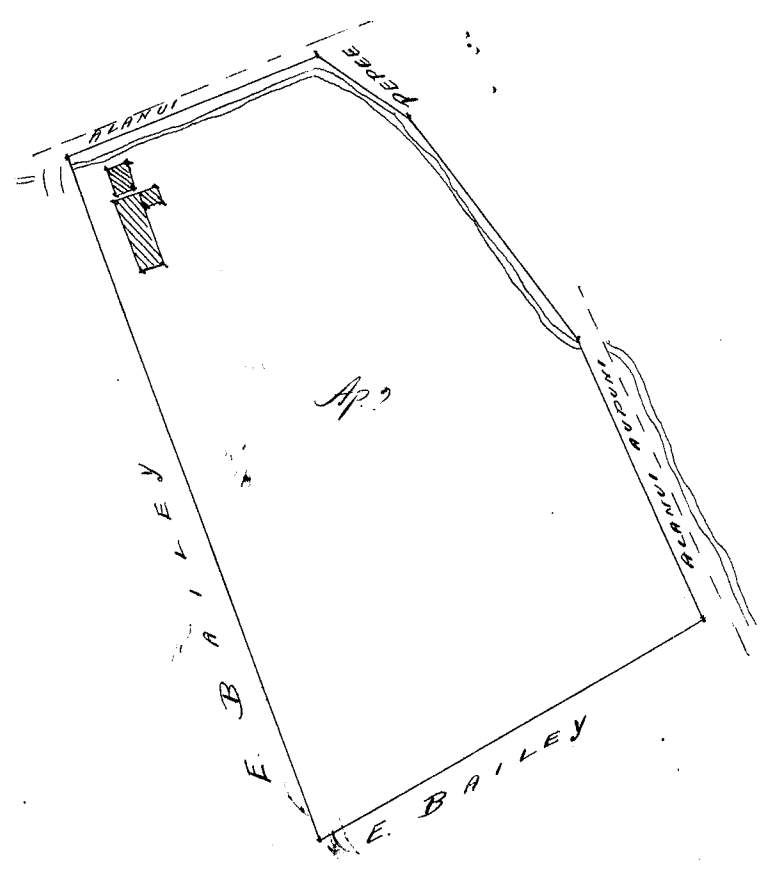
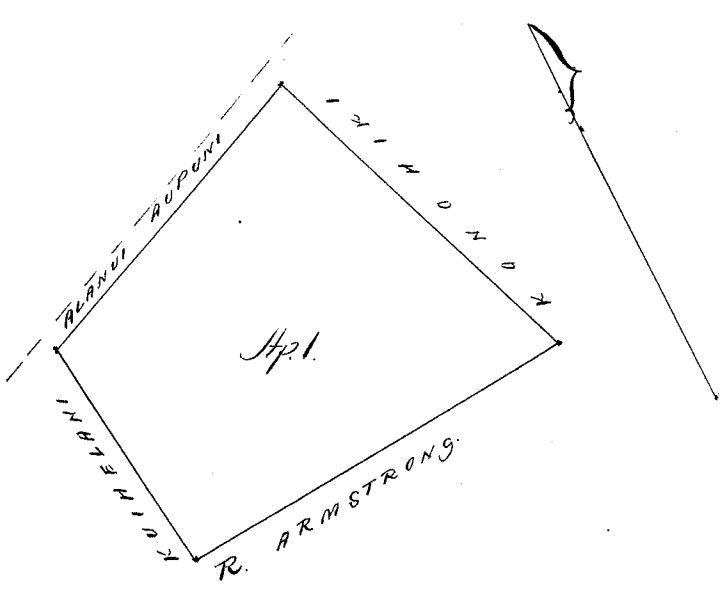
Apama 2. Pahale me aia i puni i ka pa ma ka ili o Koloa.
Ehoomaka ke ana ma ke hiki o ka papohaku e pili ana
me ka aia o C. Bailey & Alanui Oupuni. oia ke hiki Hikina.
Hewa i keia a e holo.

- Ke. $85^{\circ}\frac{1}{2}$ Ko. 9.34 Kh. ma ke C. Bailey palena
- Ke. $5^{\circ}\frac{1}{4}$ Ki. 15.23 " " "
- Ke. $86^{\circ}\frac{3}{4}$ Ki. 5.74 " " Alanui
- Ke. $30^{\circ}\frac{1}{2}$ Ki. 2.32 " " Pepee
- Ke. 11° Ki. 5.83 " " Alanui kahiko.
- Ke. $1^{\circ}\frac{1}{4}$ Ko. 6.41 " " Alanui Oupuni. a hiki
ma ke hiki mua. = 15¹²⁵/25 Eka.

Waikuku March 17. 1854.

C. Bailey
Meaanaama

Ma Kela aia ma hii.



Ukupa'aula

\$12.00

W. L. Lee
 G. M. Robertson
 J. Kuka'alahao
 J. H. Smith

Honolulu March 21 1854.

Kele 6389 Kahalelolo

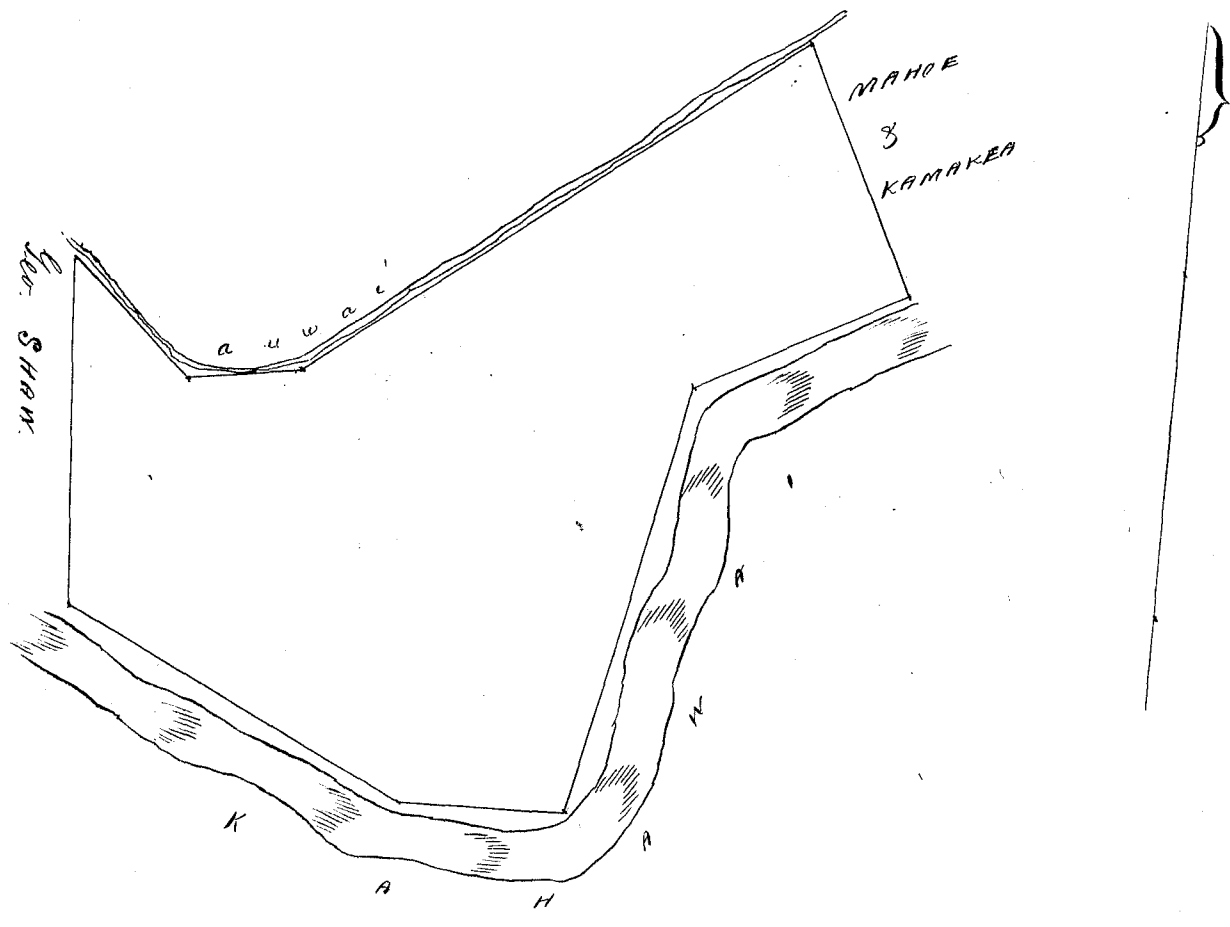
Waikapu, Maui.

Ki. Loa'oa	Chomaka ma'ahi	Ki. Komohana	Maui, e holo
Ke. 50 1/2	Ki. 1.75	Ki. ma'ahi auwai.	
Ke. 80 1/2	Ki. 1.16	"	
Ke. 51	Ki. 6.43	"	
Ke. 27 1/2	Ki. 3.04	"	Makoe & Kamakea
Ke. 60	Ki. 2.47	"	Kahawai.
Ke. 11 1/4	Ki. 4.63	"	"
Ke. 87	Ki. 1.70	"	"
Ke. 65 3/4	Ki. 4.07	"	"
Ke. 5	Ki. 3.86	"	Makoe. a hiki ma'ahi ki'ahi
ma'ahi = 3 48/100	Chia.		

Waikapu March 15. 1854.

E. Bailey.
 (Medanama).

Ma'kelu awao ke Ki.



Ukupaunoo

§ 6. 09

M. L. Lee
 G. M. Robertson
 J. Kekaulahao
 H. Smith

Honolulu Maraki 21 1854

Heleu 2296 Kelea

Kalihu Kona Oahu

Ohiku Lūkalo ma Kiwāwawana ili ama ma Kalihu Kona, Oahu.

Chomaka ana ma ke piki Nihina mauka o keia e pili me ke ke Konoheki a me ke Kama Koni Si iwāena, ka auwai pohaku hōailonaiā + a holo ma ka Kama Kaluapulu a me Kaliawa. Nema 52° Konoheki 429 paku i ke ke Konoheki, a holo ma ke ke Konoheki a hiki i kahi i hōmaka'i i Penei.

Akua 48°30' Konoheki 128 paku. Konoheki

Akua 86°30' Konoheki 93 " " "

Akua 6°00' Nihina 77 " " i ka

pohaku hōailonaiā +

Akua 86°30' Nihina 145 paku. Konoheki

pohaku hōailonaiā +

Akua 62°30' Nihina 348 paku. Konoheki.

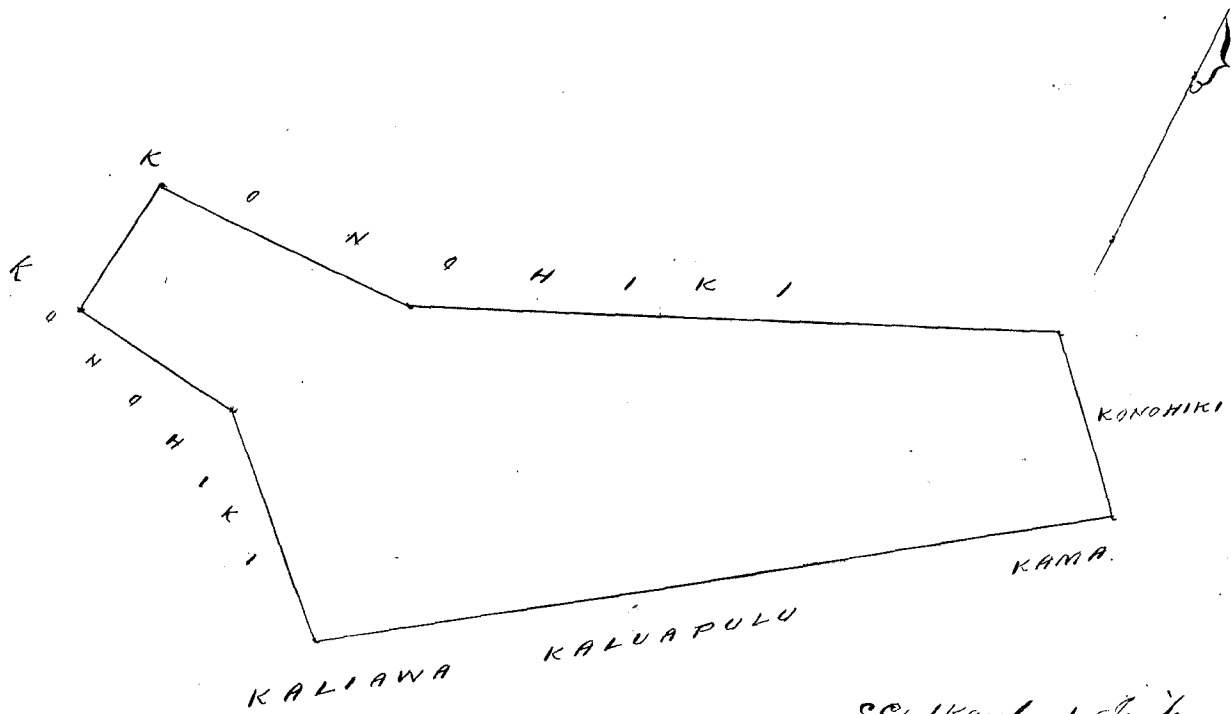
Nema 44°30' Nihina 100 " " "

i kahi i hōmaka'i.

Malaila 7/10 Eka.

Honolulu 15 Maraki 1854.

J. W. Makalena
 Meaanaana



S.E. 1/4 Sect. 1 Inika.

Outcrop area

\$3.00

W. L. Lee
 G. M. Robertson
 J. Hekaulahua
 J. H. Smith

Honolulu April 3. 1854.

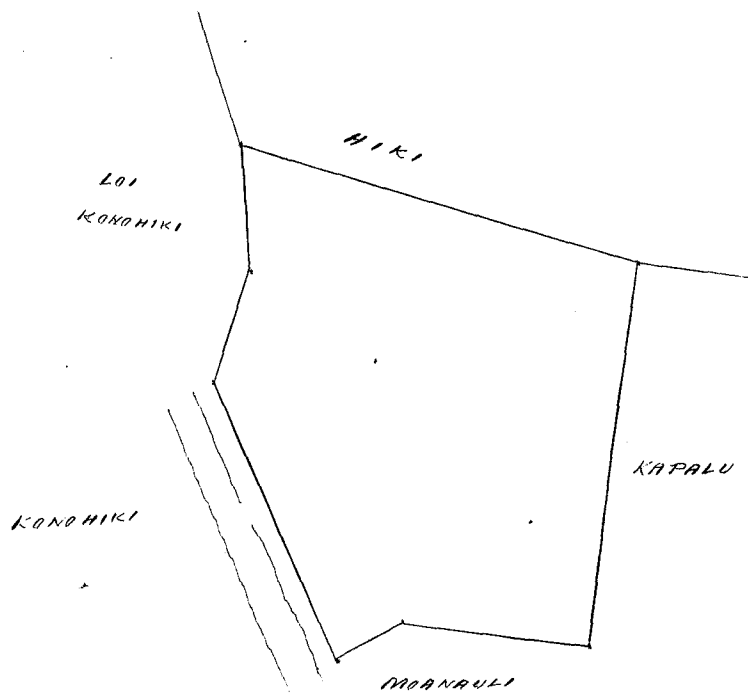
Hele 2201 Nakahuna. Kapalama. Hona. O.

Aina ma Kalanakila, Kapalama, Hona, Oahu.

2 Loi. Ihuomaka ma ke kiki Hiki, O holo ana
 Ika 38° Komoana: 215 Panku pili ana me ke kiki aina,
 alaila Hona 33° 30' Komoana 64 Panku. Hona 54° Komoana
 61 Panku me ka loi Konoiki, a me Hona 13° Komoana
 159 Panku me ka auwai Konoiki, alaila Hona 82° Hiki
 38 Panku, a me Hona 47° Hiki 97 Panku, pili me
 ka aina o Moanau, alaila Ika 44° 30' Hiki 203
 Panku pili me ka loi o Kapalu, a pili i kahi i
 Ihuomaka'i. Oia ka Iki 43,100 Eka.

S. J. Kalama.
 Oahu.

Maraki 29. 1854.



IN. 100 P. SCALE.

Ukupauna

\$2.00

744.

W. L. Lee
G. M. Robertson
J. M. Kaulahao
J. H. Smith

Honolulu April 3. 1854.

Heleu 7150 Kuanea

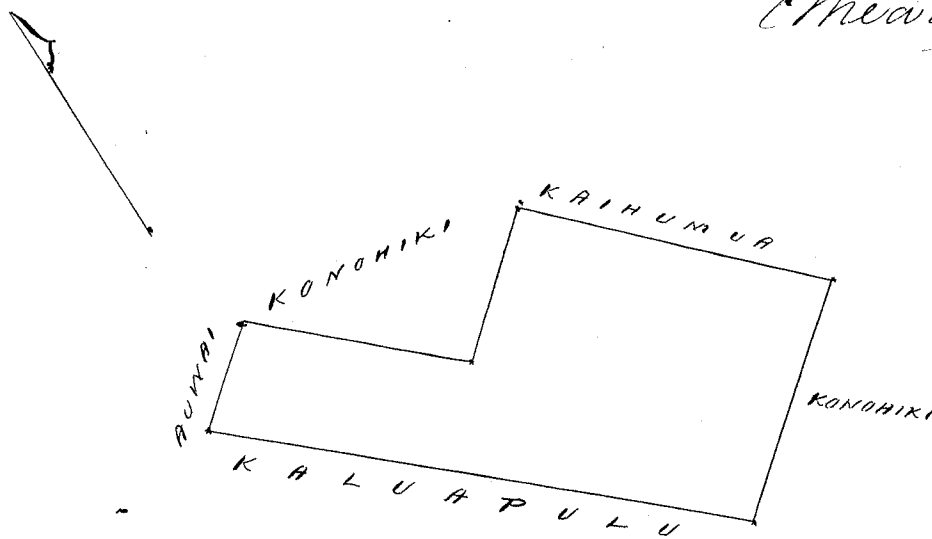
Kaliki. Kona. O.

Okolu Loikalo ma Kaliawa ili ana ma Kaliki. Kona.
Chomaka ana ma ke kiki Akau maika o keia, pili
ana i ko ke kinohiki a me ka auwai a holo ma ko ke kinohiki
Penei. Hema $42^{\circ}30'$ Nihina 121 paauku, huli. Akau 53° Nihina
83 paauku hiki i ko Kaihuma, a holo malaila Hema 40°
Nihina 165 paauku hiki i ko ke kinohiki. Hema $52^{\circ}30'$
Kumohana 138 paauku hiki i Kaluapulu. Akau $43^{\circ}30'$
Kumohana 291 paauku i ka auwai alaila huli. Akau 55° Nih.
60 paauku, hiki i kahi i hoomaka'i.

Malaila 30/100 Oka.

Honolulu 15 Maraki 1854.

J. W. Makalena
Mea ana ana



S.C. 1 Kaul. 1 Inika.

Ukupauna

\$2.00

W. L. Lee
G. M. Robertson
J. M. Kaulahao
J. H. Smith

Honolulu April 3. 1854.

Heleu 7155 Kawauke

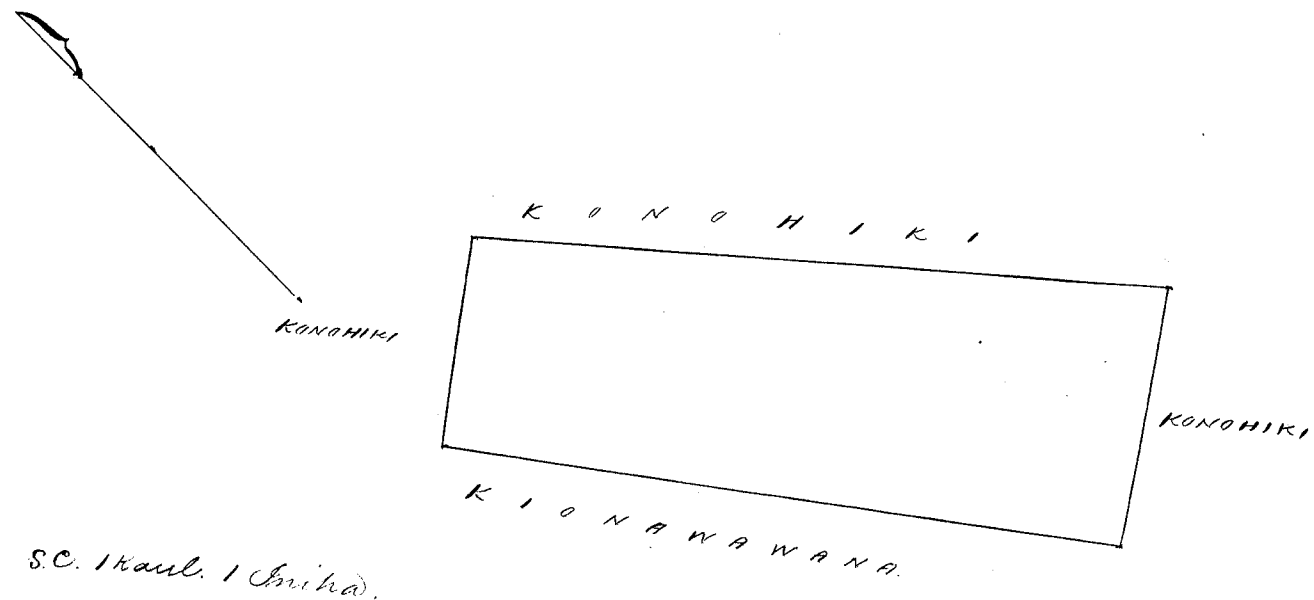
Kaliki. Kona. Oahu.

Okolu Loikalo ma Kaliawa ili ana ma Kaliki. Kona.
Chomaka ma ke kiki Kumohana maikai o keia
pili me ko ke kinohiki i ka pohaku hwaionai a holo
ma ko ke kinohiki. Hema $37^{\circ}30'$ Nihina 360 paauku
i ko ke kinohiki. Akau 52° Nihina 138 paauku, hiki
i Kinauwawana a holo malaila Akau 42° Kumohana
366 paauku, hiki i ko ke kinohiki, huli Hema $52^{\circ}30'$
Kumohana 108 paauku, hiki i kahi i hoomaka'i.

Malaila 46/100 Oka.

Honolulu 15 Maraki 1854.

J. W. Makalena



Ukupa (Paula) \$3,00

W. L. Lee
G. M. Robertson
J. Kekaulahao
J. H. Smith

Honolulu April 3, 1864.

Koleu 884. Puhū. Waianae, Oahu.

Apana 1. Ke Takale me ke Kula mahiai, iloko o Kahapapa, Waianae, Oahu. ^{Kaula}

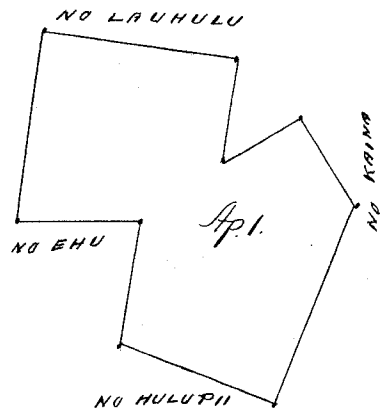
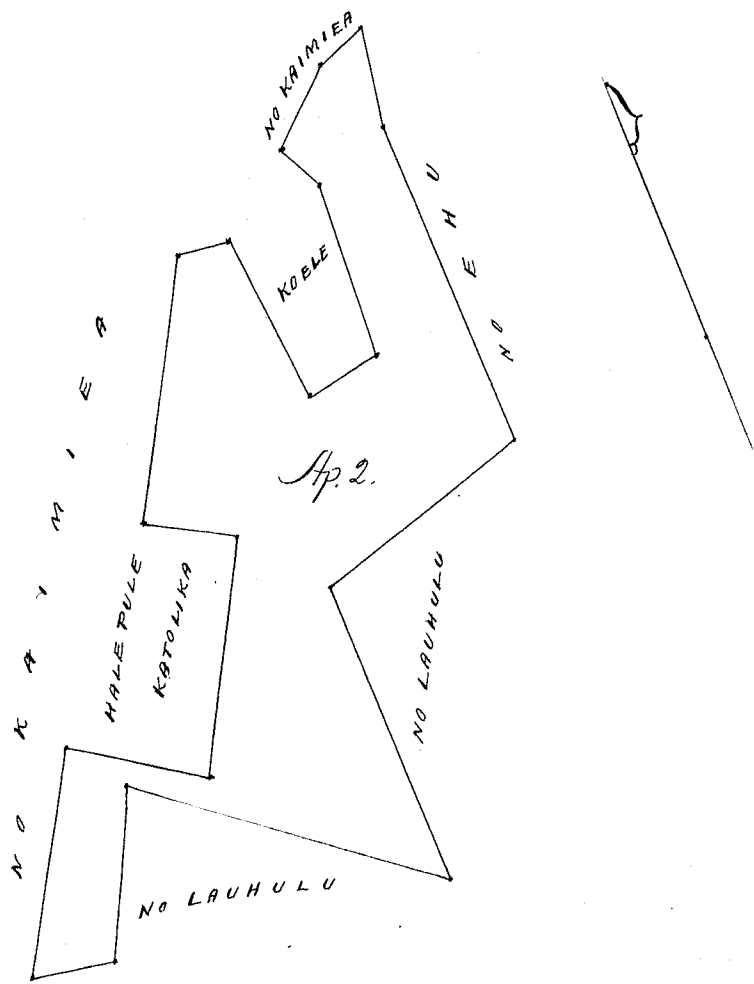
Chomaka ma ke kīhi Nihina Aka, e helena.
Aka 60° Komohana i 2.00 Kh. ma ka palena no Lauhulu.
Malaila aku, Nema 32½° Komohana i 2.00 Kh. Malaila aku,
Nema 67° Nihina i 1.28 Kh. ma ka palena no Chu. Malaila
aku, Nema 30° Komohana i 1.30 Kh. Malaila aku, Nema 47½°
Nihina i 1.74 Kh. ma ka palena no Kulupii, Malaila aku,
Aka 46° Nihina i 2.12 Kh. ma ka palena no Kaina. Malaila
aku, Aka 15° Komohana i 1.11 Kh. Malaila aku, Nema 84° Komohana
i 0.91 Kh. ma ka palena no Kulupii. Malaila aku, Aka 24½°
Nihina i 1.15 Kh, a hiki i ka hoomaka ana. Me 7.91 Kh. huihana.

Apana 2. Ke moama Puumai, ili o Kahapapa, Waianae, O.

Chomaka ma ke kīhi Komohana e helena. Nema 80°
Nihina i 0.80 Kh. ma ka palena no Lauhulu. Malaila aku, Aka
27½° Nihina i 1.84 Kh. ma ka palena no Lauhulu. Malaila aku,
Nema 51° Nihina i 3.59 Kh. Malaila aku, Aka i 3.34 Kh. ma
ka palena no Lauhulu, Malaila aku, Aka 73° Nihina i 2.45 Kh.
Malaila aku, Aka i 3.42 Kh. ma ka palena no Chu. Malaila
aku, Aka 7½° Nihina i 1.05 Kh. Malaila aku, Nema 65° Komohana
i 0.47 Kh. ma ka palena no Kaimia, Malaila aku, Nema
49° Komohana i 0.97 Kh. Malaila aku, Nema 21° Nihina i 0.46 Kh.
ma ka palena Koele. Malaila aku Nema 2½° Komohana i 1.95 Kh.
Malaila aku, Nema 82° Komohana i 0.78 Kh. Malaila aku,
Aka 5° Komohana i 1.89 Kh. Malaila aku, Komohana i 0.60 Kh.
ma ka palena no Kaimia, Malaila aku, Nema 29° Komohana
i 2.77 Kh. Malaila aku, Nema 57° Nihina i 1.02 Kh, ma ka palena
o ke pa Halepule, Malaila aku, Nema 30° Komohana i 2.60 Kh.
Malaila aku, Aka 54½° Komohana i 1.45 Kh. ma ka pa Halepule,
Malaila aku, Nema 31° Komohana i 2.50 Kh, ma ka palena o Kaimia.
a hiki i ka hoomaka ana. Me 7.71 Kh. huihana.

Paula 2 Eka 5⁶²/₁₀₀ Ak. huinaha
 A. Bishop.
 Merana.

746



Uku Paula

\$5.00

W. L. Lee
 G. M. Robertson
 J. K. Kaulahao
 J. H. Smith

Honolulu Aperila 17. 1854.

Kolu 1728 Kuikuikahi

Manwa. Waikiki. C.

Ma wa Manwa, Waikiki, Kona, Oahu.

Ap. 1. Puhale ma Luu alaea. Chomaka ma ke kiki Akau e hiki ana Kona 49° Hikiina 224 Panku a me Kona 22° Komohana 458 Panku e pili ana me C. Kanaina, alaila Kona 50° 15' Komohana 258 Panku e pili ana me Lui, alaila Akau 29° 30' Komohana 268 Panku pili me Civaloa a hiki i ka pafihakui, alaila Akau 60° 30' Hikiina 284 Panku a me Akau 40° 30' Hikiina 284 Panku pili me Pice a hiki i ka huomaka ana. Ka Ili. 179/100 Eka.

(Kona) J. Fuller

Pana

Ap. 2. 1 Loi ma Heulena. Chomaka ma ke kiki Akau e hiki ana Loi e pili ana me ka auwai, a e holo Kona 51° Hikiina 203 Panku e pili ana me ka auwai o ke Auwahi, alaila Kona 53° 30' Komohana 128 Panku me ka auwai a me Akau 46° Komohana 186 Panku e pili ana me ke Kamaokae a hiki i ka auwai, alaila Akau 47° 30' Hikiina 108 Panku e pili ana me ka auwai i waena o keia me ka auwai. He alihapauole, a hiki i ka huomaka ana. Ka Ili. 23/100 Eka.

2 23

95
 1.18

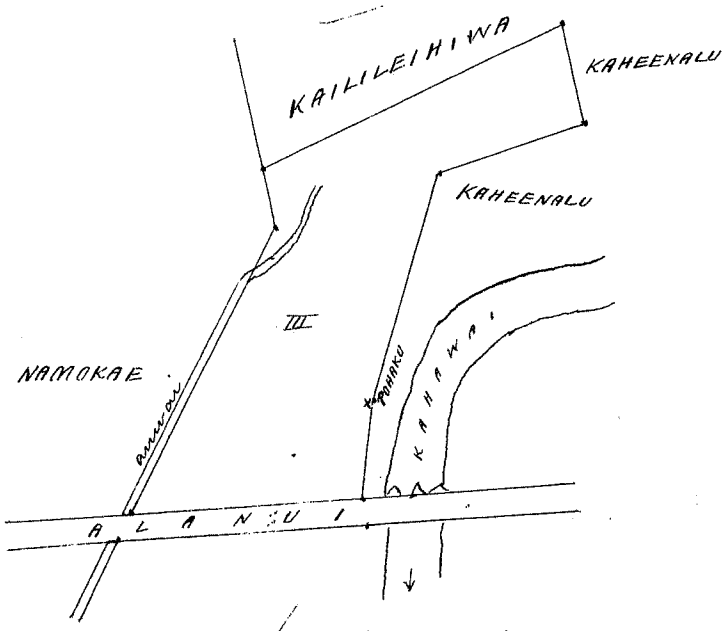
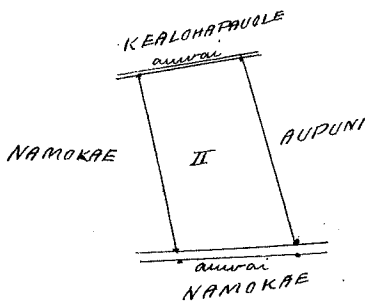
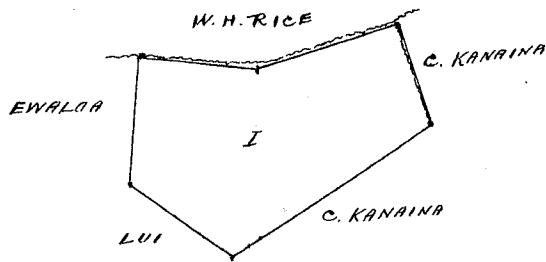
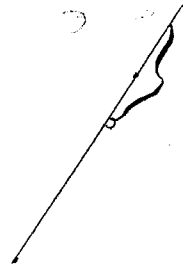
Ap. 3. 4 Lū me Kula ma Halelona.

Chomaka ma ke hiki Akau o Keia Apama ama, -
 a hiki Kema 43° Heikina 107 Panku, hiki a me Kema 42°
 45' Komohana 164 Panku e pili ana me ka aina i oleloia me
 Kaheenua, - alaila Kema 19° Heikina 255 Panku e pili ana me
 Kaheenua a me Kahawai a hiki i ka pohaku kaemakai
 o ke Kahawai, - a me Kema 29° Heikina 96 Panku ma ka lili makai
 o ke Kahawai a hiki i ka pohaku pua ma ka lili Akau
 o ke Alanui Aupuni, - alaila Kema 52° Komohana 242 Panku
 ma ka pa Alanui a hiki i ka auwai, - alaila Akau 8° Komohana
 337 Panku pili me ka auwai, a me Akau 46° 30' Komohana
 61 Panku e pili ana me Namokae ia mau oua a hiki i ka
 paku Kema o ka aina o Kaililehiwa, - alaila Akau 30° 30'
 Heikina 352 Panku ma ka palena o Kaililehiwa a hiki
 i ka komaka ana. Ka Ili. 97100 Eka.

Cia ka Ili a pau 297100 Eka. 118

3 Aprila 1854.

S.P. Kalamā
Owama



Ukupauna

\$3,00

W. L. Lee
G. M. Robertson
J. Kekaulaha
M. Smith

Honolulu Apera 17. 1854.

Holu 10. 162. Moku.

Maiki, Waiki, K.G.

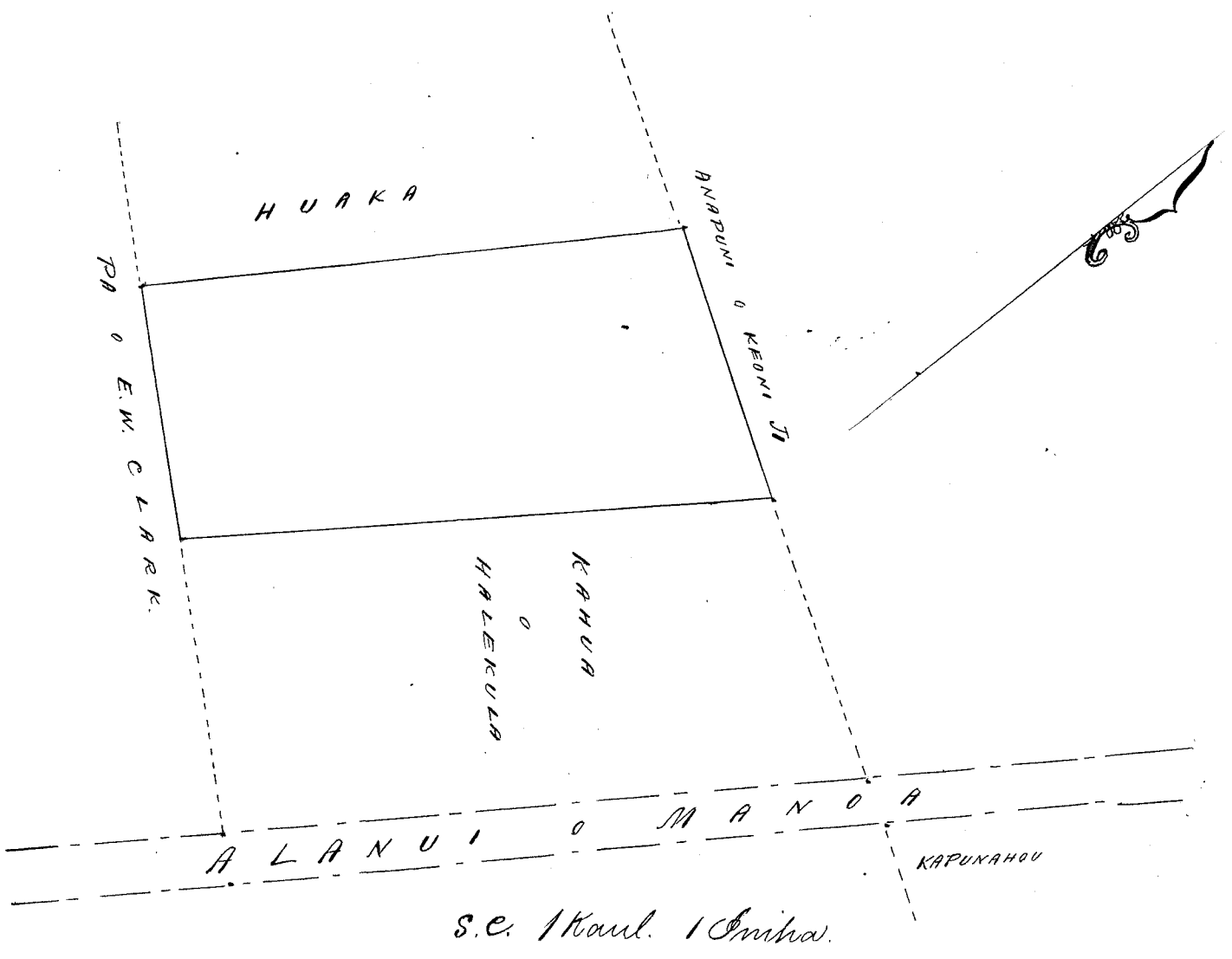
Kahuahale ma Maiki, Waiki, Iona, Oahu.

Chomaka ana ma ke kiki Hikina mauka o keia e pili ana i ke Kahuahale Kula a me ke Anapuni o Keoni Si, i ka pohaku i hawaiiana a holo me ke Kahuahale Kula hema 33° 00' komohana 360 poutu hiki i ka pa o E. W. Clark. a holo meia pa Akau 60° komohana 155 poutu, hiki i ka pahale o Huaka, a holo malaila Akau 22° 30' Hikina 330 poutu, hiki i ke Anapuni o Keoni Si, a holo malaila. Hema 71° Hikina 170 poutu hiki i ka hiki i hoomaka i.

Malaila 56/100 Eka.

Honolulu Oahu
19 Apera 1854

J. W. Makalana
Maanaana



Ukupauna

\$3,00

W. L. Lee
G. M. Robertson
J. Kekaulaha
J. M. Smith

Honolulu Apera 22. 1854.

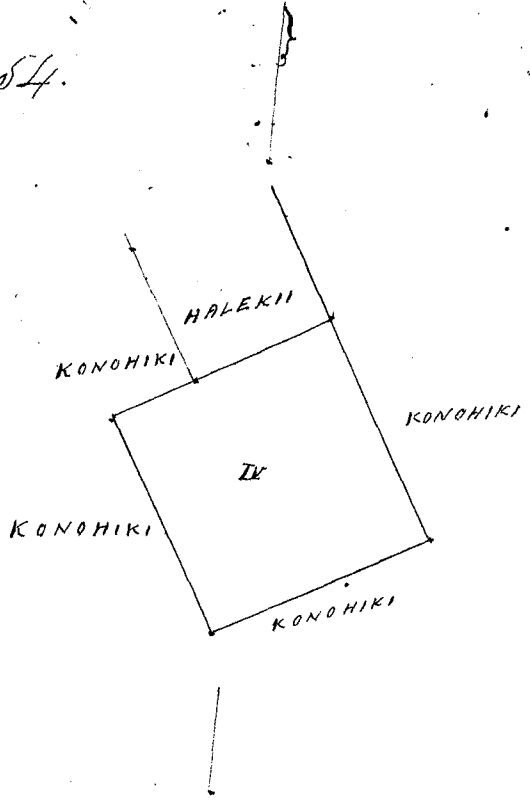
749 Helu 3077 Kahai Wailupe, Oahu.

From Page 417.

Apana 1. Pahale Kapukiamanu, Ili, Kamuhivai.
 Chomaka ma ke kahi Nihina Makai o ke Kahuakale
 i Miki, - Ekele ana. Nema 60° Nohona, 2½ Kaulahao
 pili me ka palua o Halekii, a me ka aina o ke Konoiki,
 Malaila aku ikai Nema 30° Nihina, 2½ Kaulahao a me
 Akau 60° Nihina 2½ Kaulahao a me Akau 30° Nohona 2½
 Kaulahao pili ia mau aono me ka aina o ke Konoiki a hiki
 i ka hoomaka ana. Oia ka Ili 6¼ Kaulahao

20 Novemba 1854.

S.P. Kalamo
 Omaama



Ukupauloa \$2.00

W. L. Lee
 G. M. Robertson
 J. N. Kaulahao
 J. H. Smith

Honolulu Mei 2, 1854.

Helu 6315 Kanakaikawa Kaliki, Kona, Oahu.

Aina ma Mokuaua, Kaliki, Kona, Oahu.
 Apana 1. 8 Loi. Chomaka ma ke kahi Akau Mooka o
 ka aina o Waolani, - a e holo. Nema 75° Nihina 200 Pautu - a
 Nema 57° Nihina 220 Pautu - a Nema 53°30' Nihina 120 Pautu e pili
 ana me ke Waolani, - abaila Nema 49° Nihina 155 Pautu, e pili me
 Konoiki a hiki i ka uunui, - a Akau 39° Nihina 81 Pautu me ka auwai,
 abaila Akau 48°45' Nohi: 157 Pautu a me Akau 40°15' Nihina 58 Pautu,
 pili me Konoiki, - abaila Akau 47°30' Nohi: 92 Pautu - a Nema 50°
 Nohi: 28 Pautu - a Akau 47°45' Nohi: 119 Pautu - a Akau 40° Nihina
 30 Pautu - a Akau 56° Nohi: 63 Pautu - a Akau 24° Nihina 18 Pautu -
 a Akau 61° Nohi: 233 Pautu - a nenee a e hupono iika ke 10 Pautu -
 a me Akau 68°30' Nohi: 160 Pautu, e pili ana me ka aina o Waolani,
 abaila iho pololei ikai 220 Pautu, e pili ana me ka aina "waikoa" ka
 ina a hiki i ka hoomaka ana. Ka Ili 1½/100 Eka.

Apana 2. 9 Loi. Chomaka ma ke kahi Akau ma Mahawai,
 a e holo Nema 40°30' Nihina 72 Pautu a me Nema 63°30' Nihina
 120 Pautu e pili ana me Manuwa e moku ana ka auwai, kahi,

alaila Nema 19° Kom: 210 Fanku ma ka lili Nema o ka auwai,-
 alaila Akau 64° Kom: 72 Fanku a Nema 28°30' Kom: 46 Fanku - a
 Akau 54°45' Kom: 66 Fanku - a Akau 16° Nihina 31 Fanku a Akau
 19°30' Kom: 57 Fanku a me Akau 53°30' Kom: 124 Fanku, pili ana
 me Nema a hiki i Kahawai, - ma Kahawai ae a hiki i ka
 hoomaka ana. Ka Ili 53/100 Eka.

Opama 3. Awawa Maia, Alani, i Kamanaiti.

Chomaka ma ka pohaku nui i hoihonaia x no Lono,-
 a e holo Akau 59° Nihina 364 Fanku e moku ana ke Kahawai a
 hiki i ka pohaku paa ma ka lili ma ka Kahawai - a
 Nema 48°30' Nihina 64 Fanku ma ka lili ma ka Kahawai,
 a me Akau 53° Nihina 273 Fanku, pili ana ma ka holo
 Konoiki a hiki i ka Laau Kukui, - alaila Akau 13° Kom: 1132
 Fanku holo ana iluna e moku ana ka moa e hele ana ma ka
 huli ma ka moa i pili ana a hiki i ka Lapa e mana ana
 i ke la awawa, - alaila Nema 51°30' Kom: 572 Fanku e iho ana i ka ma-
 luna o ka Lapa ma hooa makee ka palena a hiki i Kekahi moa
 e iho ana, - alaila Nema 7° Nihina 1068 Fanku iho Kapakahi ilalo
 ma ia moa e moku ana ka waha malalo o Kekahi awawa Kahawai
 a hiki i ka hoomaka ana. Ua pili keia ana i ke ke Konoiki
 a hiki i ka hoomaka ana. Ka Ili 6 3/4 Eka.

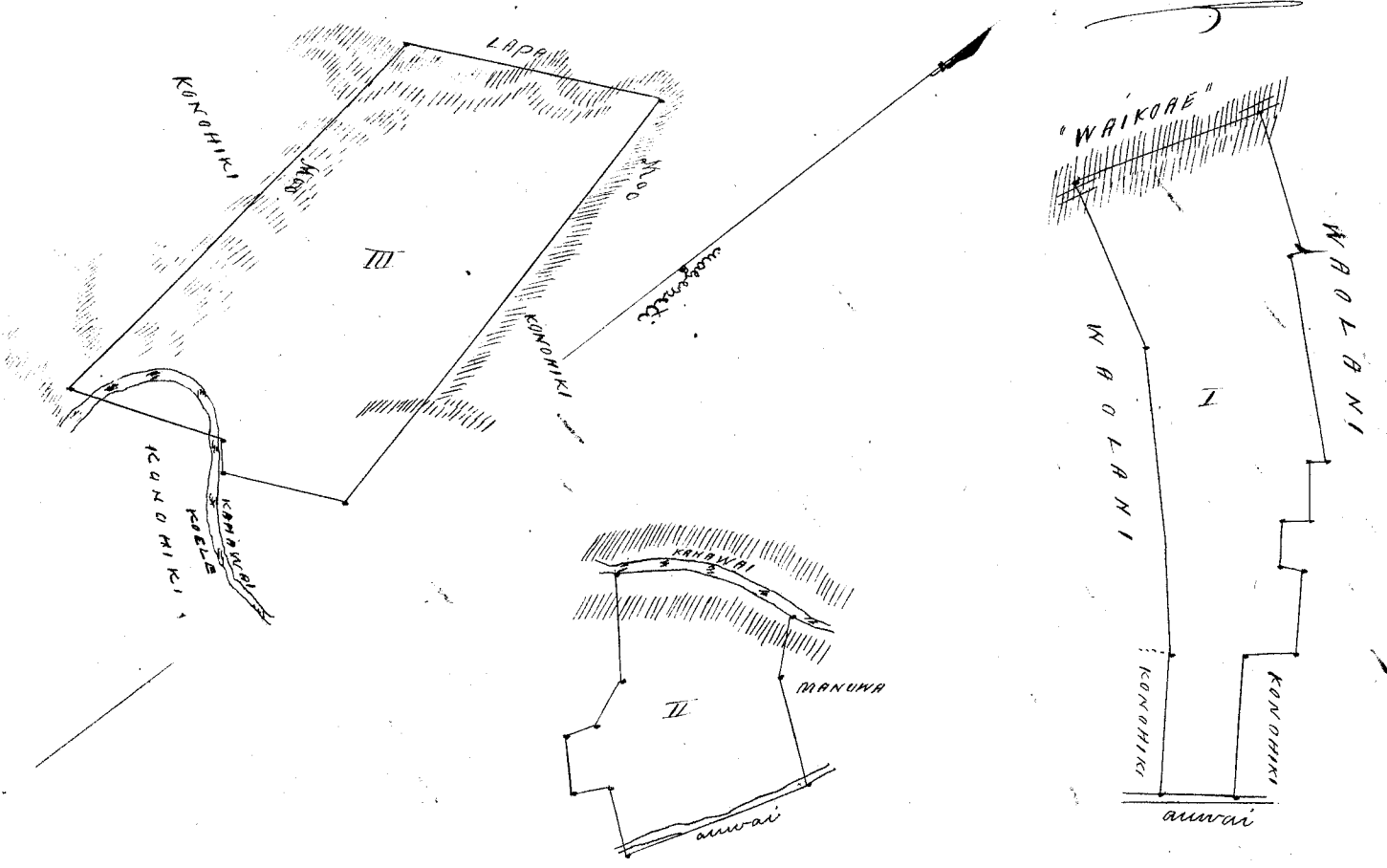
Opama 4. Awawa Maia, Alani, Lemu, i Kamanaiti.

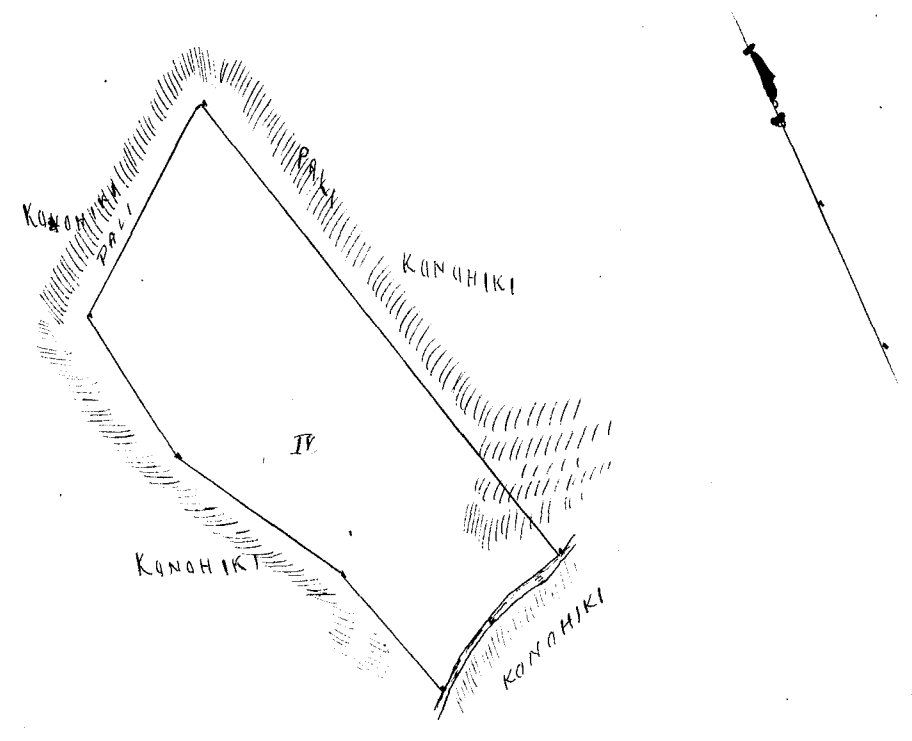
Chomaka ma ka pohaku nui ma ka paa Nema o ke
 Kahawai, hiki Nema o keia, - a e holo Akau 16°30' Kom: 166 Fanku
 Laau Kukui o nui - a Akau 31° Kom: 212 Fanku - a Akau 7° Kom:
 173 Fanku - a Akau 53° Nihina 254 Fanku a me Nema 14° Nihina
 6 Kaulahaw iho a hiki i ka pinawai ma Kahawai, - alaila iho i ka
 ma Kahawai a hiki i ka hoomaka ana. Ka Ili 1 1/4 Eka.

Cia ka Ili a pau 9 65/100 Eka.

Opama 5. 1854.

S. J. Kalamo
 Anaama





Ukupauloa \$4.00
 W. L. Lee
 G. M. Robertson
 J. Mekaulehae
 J. H. Smith

Honolulu Mai 2. 1854.

Hulu 10289 Samokae. Mauwa. ^{Kaleloa} Waikiki. Oahu.
 Ki Kalenena Les.

Oina ma Mauwa, Waikiki, Oahu.

Ap. 1. 3 Loi. Ehuomaka ma ke kahi Akau, - a e holo Hema
^(a me Akau 53°30' Hk. 128 Panku)
 46° Hikiina 186 Panku pili me Kuitukahi, - alaila Hema 50°
 Hikiina 109 Panku a me Hema 46° Kom: 180 Panku e pili ana
 me ka oina i ke Auwahi, - alaila Akau 49° Kom: 127 Panku
 a me Hema 46° Kom: 119 Panku e pili ana me ka oina i oleloia
 no Kakenatu a hiki i ka palena no Kaililehiwa, - alaila
 Akau 46° 45' Kom: 241 Panku e pili ana me ka oina Auai
 o Kaililehiwa, - alaila Akau 62° 45' Hikiina 182 Panku e pili
 ana me ka auwai iwaena o keia me ke Kealohapauke a
 hiki i ka huomaka ana. Ka Hi 6/10 Eka.

Ap. 2. Kahuakale. He Kula o 1 Loi. Ehuomaka ma
 ke kahi Hema, - A e holo Akau 72° Hikiina 170 Panku pili
 me "Kilowalu" no C. Kawanani a hiki i ke kahi Hema o ke
 Kuitukahi oina ma kapi Alani me ka auwai, - alaila
 Akau 8° Komokana 337 Panku e pili ana me ka auwai, a
 me Akau 46° 15' Kom: 161 Panku e pili ana me ka oina o
 Kuitukahi a me ke Kaililehiwa, - alaila Hema 41° 15' Kom:
 313 Panku pili me ka oina o ke Auwahi a hiki i ka
 palena o ka oina Auai o Heolo, - alaila Hema 37° 45' Hikiina
 333 Panku e pili ana me ka oina Auai o Heolo a hiki
 i ka huomaka ana. Ka Hi. 1 8/10 Eka.

Oia ka Hi a pan | 1 68/100 Eka.
 3 April. 1854.

S. P. Kalama. Anacima.

(Lito i Kauhika)

~~Apana 4. 1 Loi (o Kalama) Mahakulani.~~

~~Chromaka ma ke kiki Kema, Chelana, Akau 29° Komohana 310 Poutu pili me ke Alamii Aupuni, Kema 61° Kikina 90 Poutu - a Kema 29° Kikina 310 Poutu a Kema 61° Komohana 90 Poutu e pili ana me Pii i ka hoomaka ana. Ka Ili: 279,000 Eka.~~

(Inoa) ABishop.

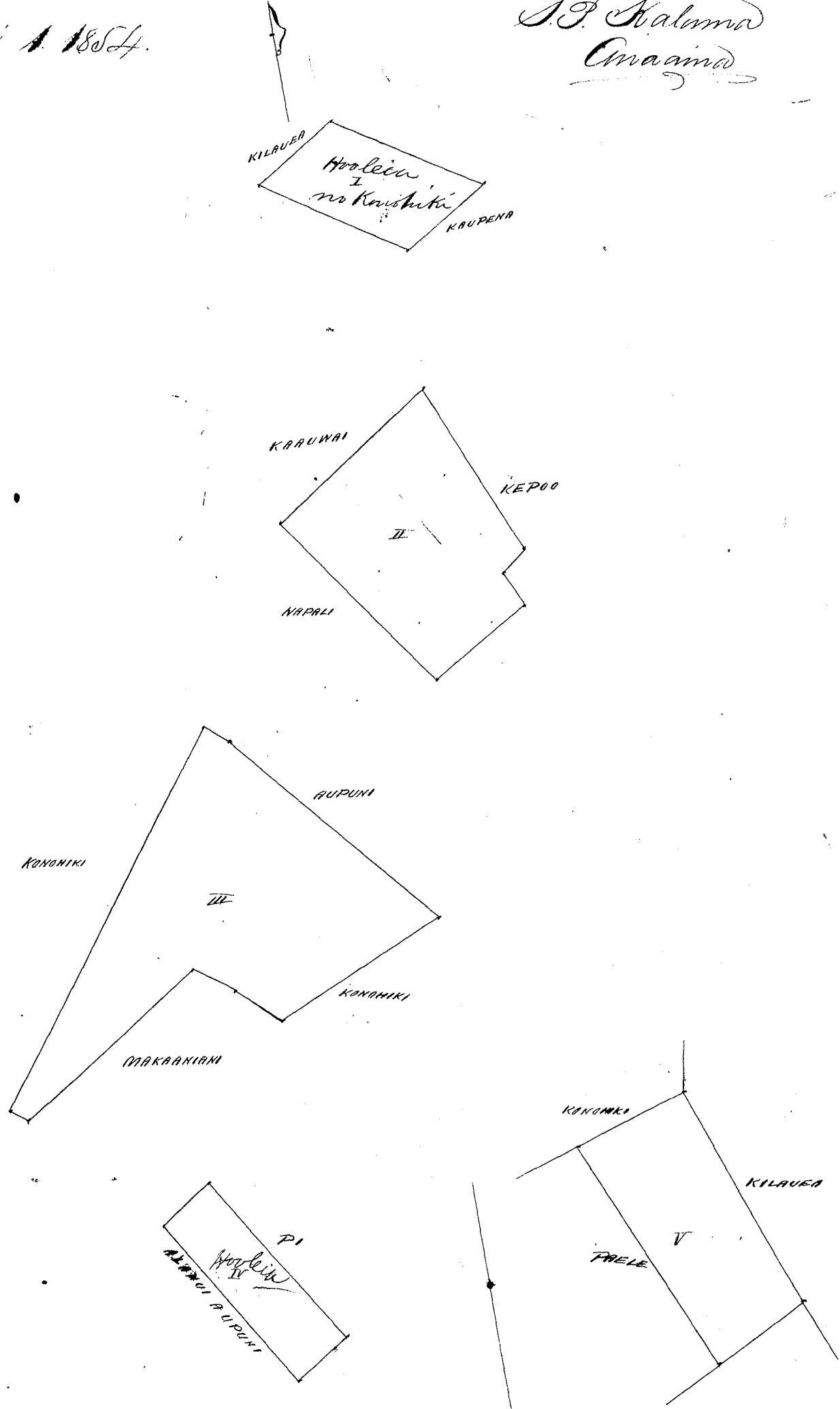
Anaiana

Apana 5. Tahale ma Kaawaawa.

Chromaka ma ke kiki Akau, Chelana Kema 20° Kikina 124 Poutu e pili ana me Kikina, Kema 65° Komohana 54 Poutu pili me Nakaiahale, Akau 21° Komohana 132 Poutu pili me Paele a me Akau 74° Kikina 62 Poutu e pili ana me Kauhika a hiki i ka hoomaka ana. Ka Ili: 74,000 Eka. Pau loa 2 2/3 Eka.

Mei 1 1854.

S.P. Kalama
Aniana



Ukupaia 15.00

W. L. Lee
G. M. Robertson
J. Kekaulekoo

Honolulu 11 Mei 1854.

Helu 11231. Kauki / Waima. Koolaua. C.

To Kauki Kuleana ma Waima. Koolaua. Oahu.
Apana 1. Komaka ma ke kiki Komohana Apana me ka pali
Aolo Kema 20° Komohana 1.80 Kaul. ma ke Komohiki.

"	Kema 58 1/2°	Nikina 1.76	"	"	Kahawai
"	Kema 60°	Nikina 1.04	"	"	"
"	Kema 15°	Komohana .45	"	"	"
"	Kema 54°	Nikina 1.50	"	"	"
"	Kema 58°	Nikina 1.88	"	"	"
"	Kema 89 1/2°	Nikina 2.00	"	"	"
"	Kema 69 3/4°	Nikina 4.54	"	"	"
"	Apana 20°	Nikina .20	"	"	Komohiki i ka pali
"	Apana 62°	Komohana 5.15	"	"	ka pali.
"	Kema 13 1/2°	Komohana .70	"	"	ke Komohiki
"	Apana 70°	Nikina 1.77	"	"	"
"	Apana 23°	Nikina 2.20	"	"	"
"	Apana 65	Komohana 5.90	"	"	ka pali. - i ke kiki mua.
		Area 1.86	Eka.		

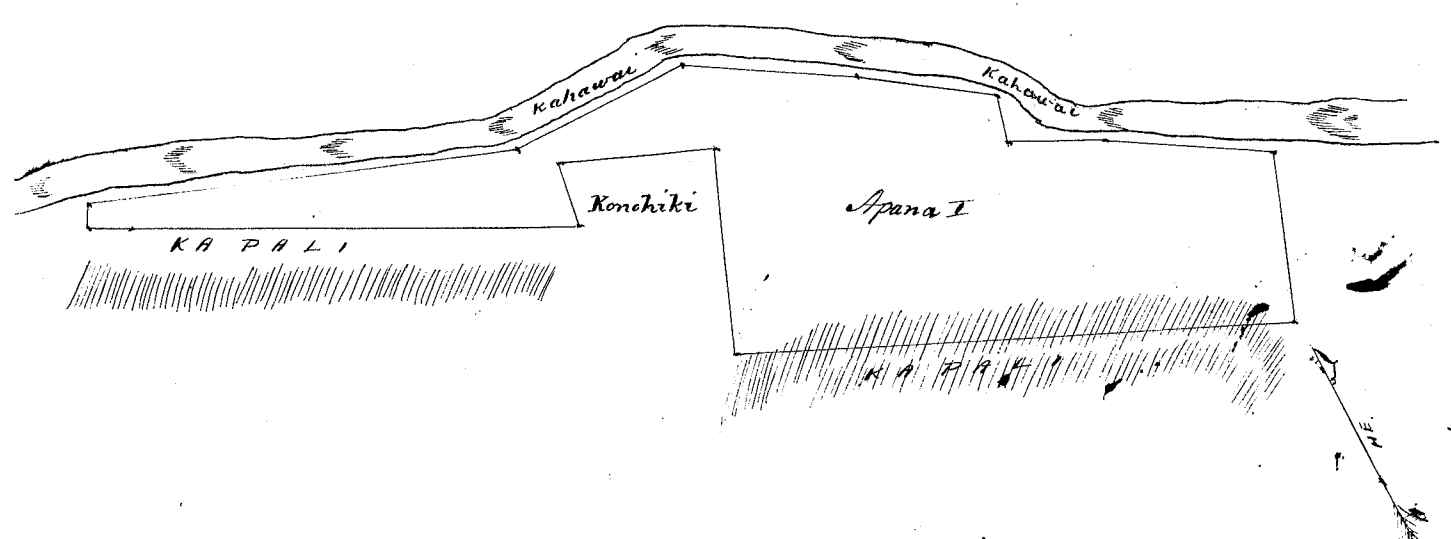
Apana 2. Kapala o Pulu, ma ka apana Kema o ke Koolaua
Komaka ma ke kiki Nikina loa.

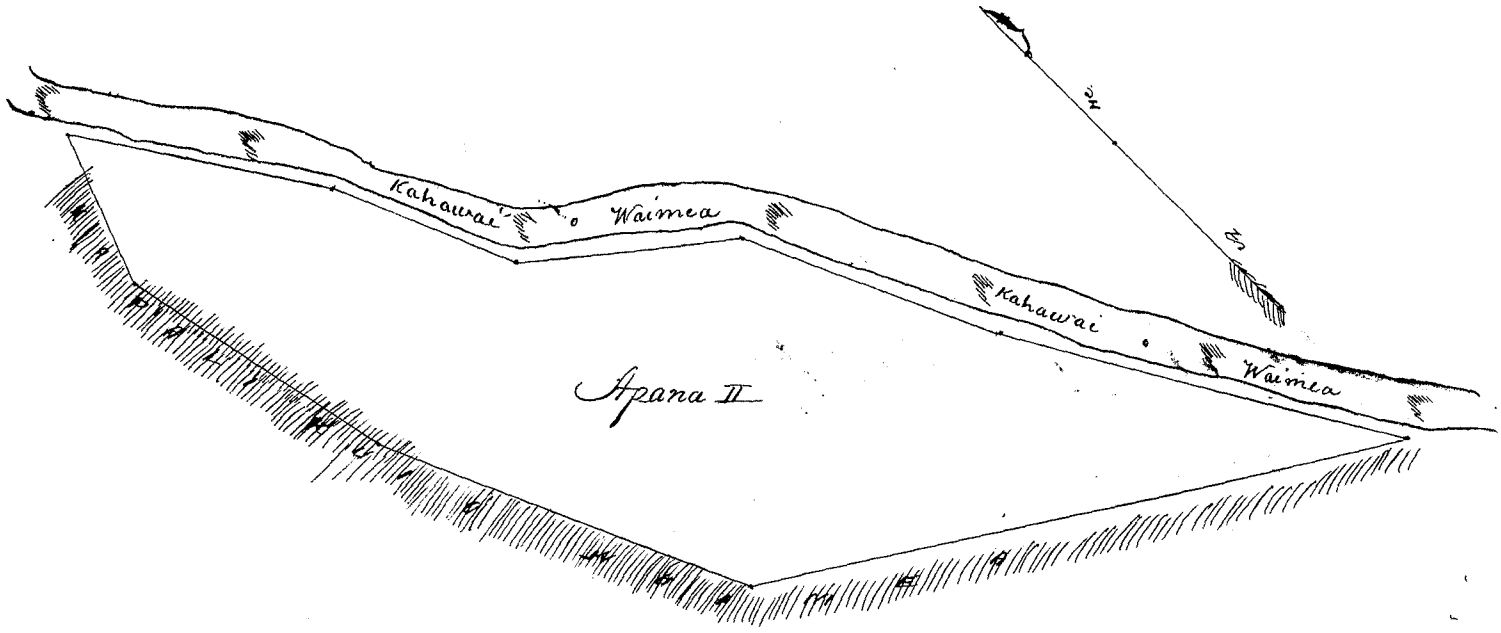
Aolo	Apana 29 1/2°	Komohana 4.44	Kaul. ma	Kahawai.
"	Apana 25°	Komohana 2.90	"	"
"	Apana 52°	Komohana 2.38	"	"
"	Apana 23°	Komohana 2.12	"	"
"	Apana 32°	Komohana 2.88	"	"
"	Kema 23°	Komohana 1.70	"	" Komohiki i ka
"	Kema 15°	Nikina 3.10	"	" ka pali.
"	Kema 23°	Nikina 4.15	"	"
"	Kema 56 1/2°	Nikina 7.10	"	" i ke kiki mua.
		2.9	Eka.	

1.86
2.90
4.76

J. S. Emerson.
Apana

Waialua March. 1852.





Ukupa'auka

\$ 6.00

W. L. Lee
 G. M. Robertson
 J. Kuka'auhaa
 J. H. Smith

Honolulu Mei 12. 1854.

Hele 3016. Malamakuhiana

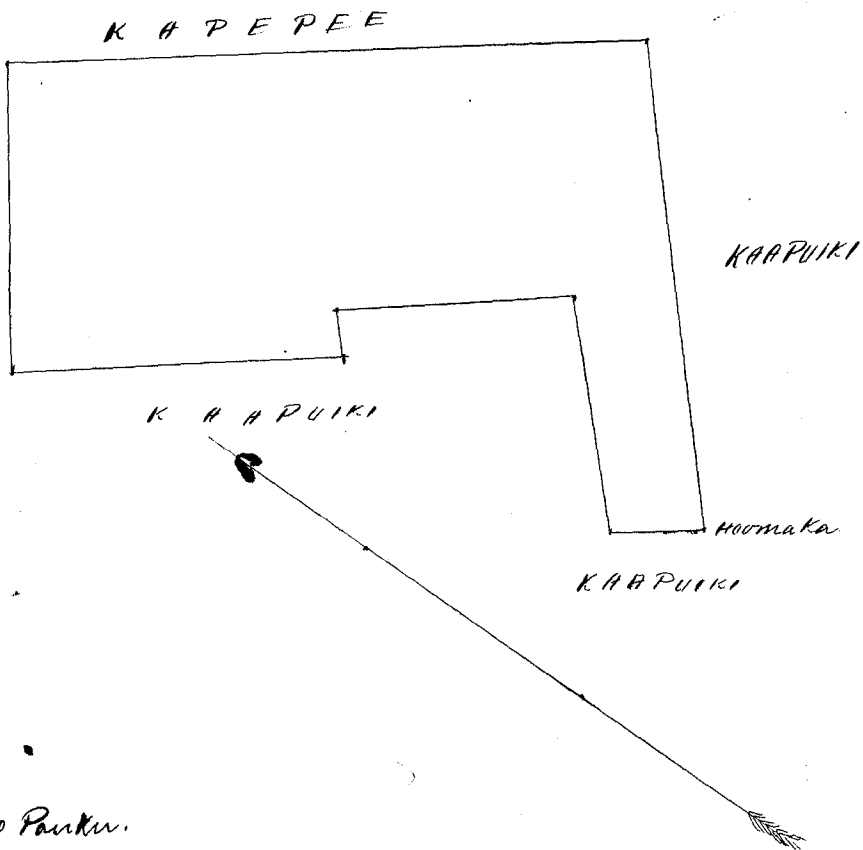
Lehano'ou
Maranae. Oahu.

He man lōi iloko o Pihakoi, Waiānae. Oahu.

Ekumaka ma ke kiki Hele ana Apan 36°
 Komohana i 0.40 kh. Malaila aku. Apan 48° Aikina. i 1.00 kh.
 ma ka palena o Kaapuni. Malaila aku, Apan 38° Komohana
 i 1.00 kh. ma ka Kaapuni. Malaila aku. Hele 48° Komohana
 i 0.20 kh. Malaila aku, Apan 37° Komohana i 1.40 kh. ma ka
 Kaapuni. Malaila aku, Apan 56° Aikina i 1.30 kh. ma ka
 Komohiki. Malaila aku, Hele 37° Aikina i 2.70 kh. ma ka Kaapepe
 Malaila aku, Hele 50° Komohana i 2.08 kh. ma ka Kaapuni.
 a hiki i ka hoomaka ana. He 3 73/100 kh. hoomaka.

Nov. 20th 1851.

A. Bishop.
(Meana)



1/4 INCH. 100 Paces.
SCALE

Ukupaunaloa \$3.00

W. L. Lee
G. M. Robertson
J. M. Kaulahao
J. H. Smith

Honolulu Mei 12. 1854.

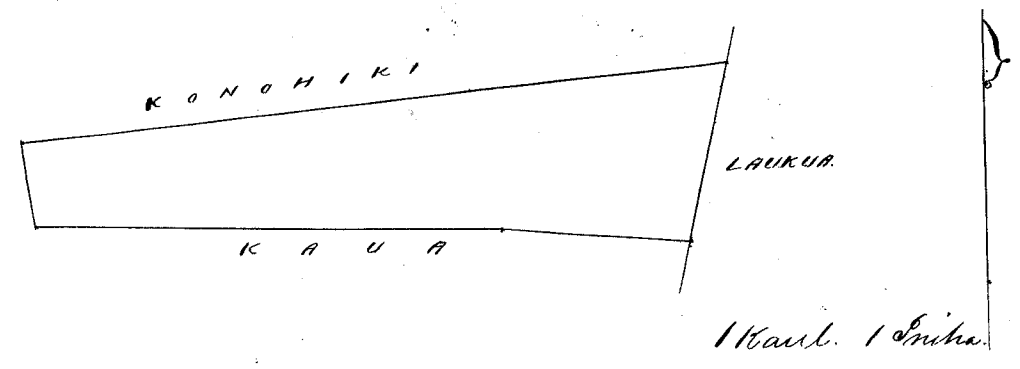
Hulu 6147^B Kaopunaana Kahakuloa, Maui.

Aina Kalo, maloko o ka Ahupuaa o Kahakuloa, Maui.
Ehuomaka ana, ma ke kahi Komohana Maui, o keia Apana,
ma wa Loi o Luku malaila aku. ma Kahoonionioo

Hema	83°	Komohana	3 15/100	Kaul. e pili ana i wa Loi o Honolulu
Hema	10°	Nikina	45/100	" " " Kaula
Maui	84°	Nikina	2 46/100	" " " "
Hema	87°	Nikina	1	" " " "
Maui	10°	Nikina	97/100	" " " Lanikua
Cili ana	38	Porka.		

W. H. Pease

Maui Aperila 28. 1854.



Ukupaunaloa \$3.00

W. L. Lee
G. M. Robertson
J. M. Kaulahao
J. H. Smith

Honolulu Mei 15. 1854.

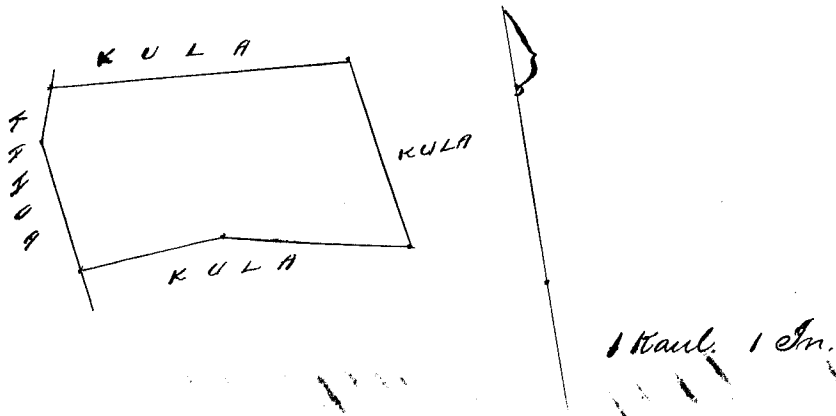
Hulu 6145^W Kahoa Kahakuloa No.

Kahala, maloko o ka Ahupuaa o Kahakuloa, Maui.
Ehuomaka ana ma ke kahi Komohana Maui o keia
Apana, alaila aku. Honolulu

Maui	85° 30'	Nikina	70/100	Kaul. e pili ana i ke Kula o Honolulu
Hema	80°	Nikina	1	" " " "
Maui	9°	Komohana	1	" " " "
Maui	86°	Komohana	1 60/100	" " " "
Hema	15°	Komohana	30/100	" " i ka Loi o Kahoa
Hema	9°	Nikina	70/100	" " " "
Cili ana	24	Porka.		

W. H. Pease

Maui Aperila 28. 1854.



Ukupauna \$ 2.00

W. L. Lee
 G. M. Robertson
 J. Kekaulaha
 J. H. Smith

Honolulu Mei 15. 1854.

Kelu 6146 # Kaino. Katakulua. Maui.

Oina kalo, maloko o ka Ukupauna o Katakulua. Maui.
 Opana 1. Oina Loi. Ehuomaka ana ma ke kiahawai ma ke
 kiki Komoana Akau o keia Opana ma ka Loi o Hawaii alaila.

Akua	33°	Komoana	1 ⁷⁸ / ₁₀₀	Maul.	e pili ana i ke Kiahawai.
Akua	69°	Akua	1 ²⁷ / ₁₀₀	"	" " " Alamii
Akua	18°	Akua	1 ⁷⁰ / ₁₀₀	"	" " ka Loi o Komoana.
Akua	67°	Komoana	8 ⁵⁰ / ₁₀₀	"	" " Hawaii.

Oili ana 29 Perka.

Opana 2. Oina kalo. Ehuomaka ana ma ke kiki Akau Akua
 o keia Opana ma ke kiahawai, alaila akau.

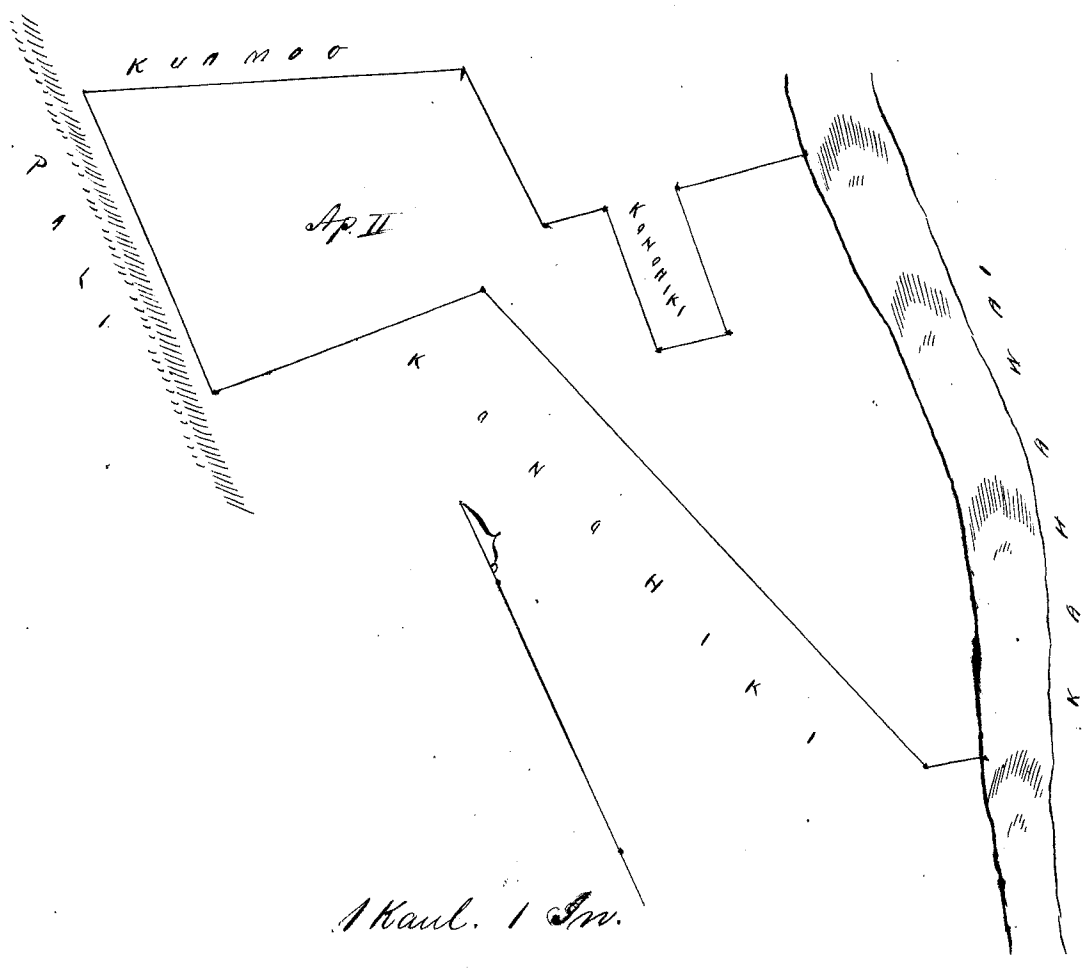
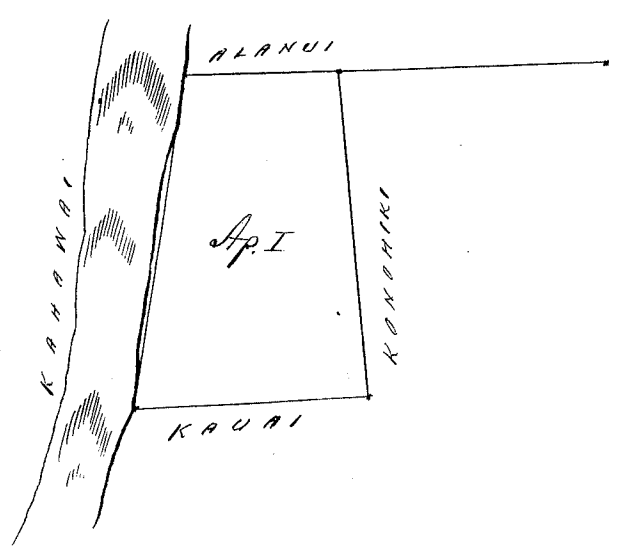
Akua	80°	Komoana	7 ¹ / ₁₀₀	Maul.	e pili ana i na Loi o Komoana
Akua	3°	Komoana	8 ¹ / ₁₀₀	"	" " " "
Akua	80°	Komoana	3 ⁹ / ₁₀₀	"	" " " "
Akua	3°	Akua	8 ⁰ / ₁₀₀	"	" " " "
Akua	80°	Komoana	3 ⁵ / ₁₀₀	"	" " " "
Akua	2°	Komoana	9 ¹ / ₁₀₀	"	" " " "
Akua	70°	Komoana	2	"	" " " Hawaii.
Akua	1°	Komoana	1 ⁷⁵ / ₁₀₀	"	" " " i ka Loi.
Akua	87°	Akua	1 ⁵⁷ / ₁₀₀	"	" " " Komoana.
Akua	18°	Akua	3 ⁴¹ / ₁₀₀	"	" " " ma Loi o Komoana.
Akua	70°	Akua	3 ⁷ / ₁₀₀	"	" " " "

i ke Kiahawai, alaila kiki ma ke Kiahawai o ka kiki i Komoana ai.
 Oili ana 2 Perka. 30 Perka.

Maui Aprila 28. 1854.

W. H. Pease

Ma Kela awas na Kii.



1 Maul. 1 In.

Whaupauloa

\$ 3.00

W. L. Lee
G. M. Robertson
J. M. Kaulahoa
J. H. Smith

Honolulu May 15. 1854.


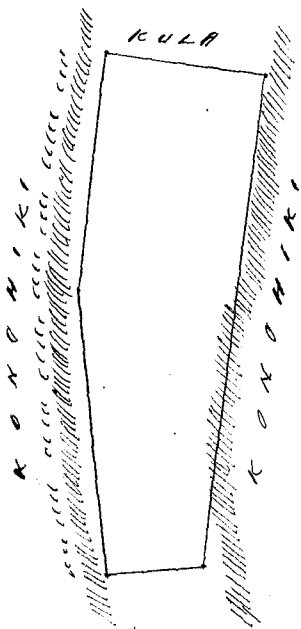
Helu 6145²⁵ Kalaiku. ✓ Kauhakuloa. Maui.

Kula ma Kapalua. Ahupuaa. Kauhakuloa. Maui.
Ehomoaka ana, ma ka lahi o ka pali Hakuhoe.
Kokoke i kahi laau Ohia. alaila aku. (Kula Kauhakuloa)

Akai	8°	Aikina	3	Kaul.	ma ka pali i pili ana i ke		
Akai	20°	Aikina	2 ⁵⁰ / ₁₀₀	"	"	"	"
Akai	70°	Aikina	1 ⁷⁰ / ₁₀₀	"	i pili ana i ke Kula Kauhakuloa		
Akai	21°	Komohana	5 ²⁸ / ₁₀₀	"	"	"	"
Akai	80°	Komohana	1	"	"	"	"
Cili ana		3	Ruda	4	Perka.		W. H. Pease

See 4848

Mauit Aperita 28. 1854.



Akupuaia \$ 4.00

W. L. Lee
G. M. Robertson
J. Kakaiaha
J. H. Smith

Honolulu Mei 15. 1854.

Kala 646^{1/2} Kakaiaha. Kahakuloa^{no} Maui.

Maloko o ka Akupuaia o Kahakuloa Maui.
Apana 1. Aina Kalo. Chomaka ana ma ka Loi o ^{Konohiki} ~~Maui~~, ma
ke kahi ^{Konohiki} ~~Apana~~ Akaw o keia Loi. ^{Apana} alaila aku.

Apana	41°	Komohana	70/100	haul. e pili ana i ka Loi o Konohiki.
Apana	44°	Hikina	65/100	" " Hale
Apana	57°	Komohana	50/100	" " "
Apana	47°	Komohana	1	" " "
Apana	58°	Hikina	3 3/100	" " Fala
Apana	89°	Hikina	1	" " Alani
Akau	24°	Komohana	1.	" " ma Loi o Mataka.
Akau	42°	Komohana	3	" " Konohiki.
Eili ana.	2	Puda.	13	Puka.

Apana 2. Akahi Loi. Chomaka ana ma ka Loi o wala ma
ke kahi Hikina Akaw. o keia Loi. alaila aku.

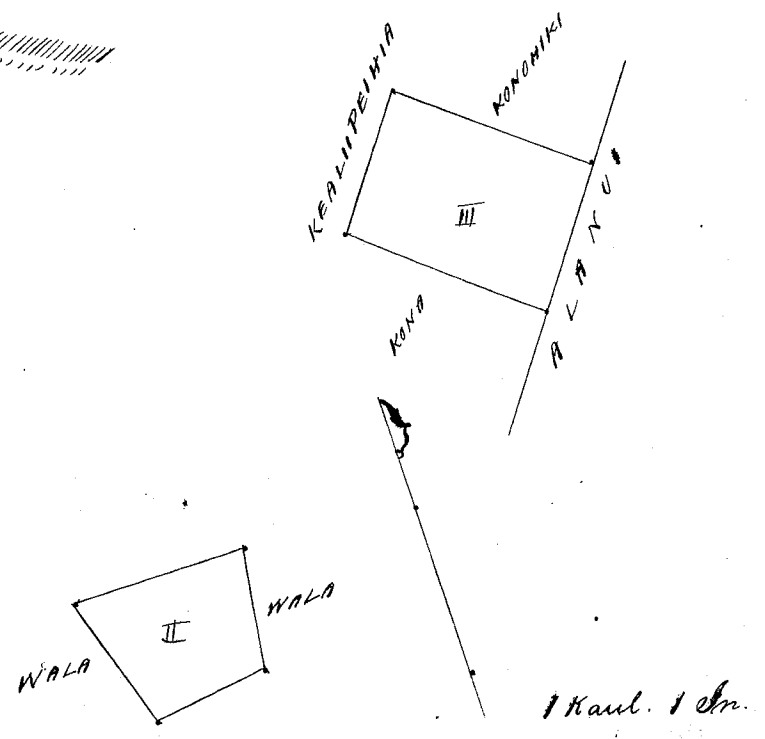
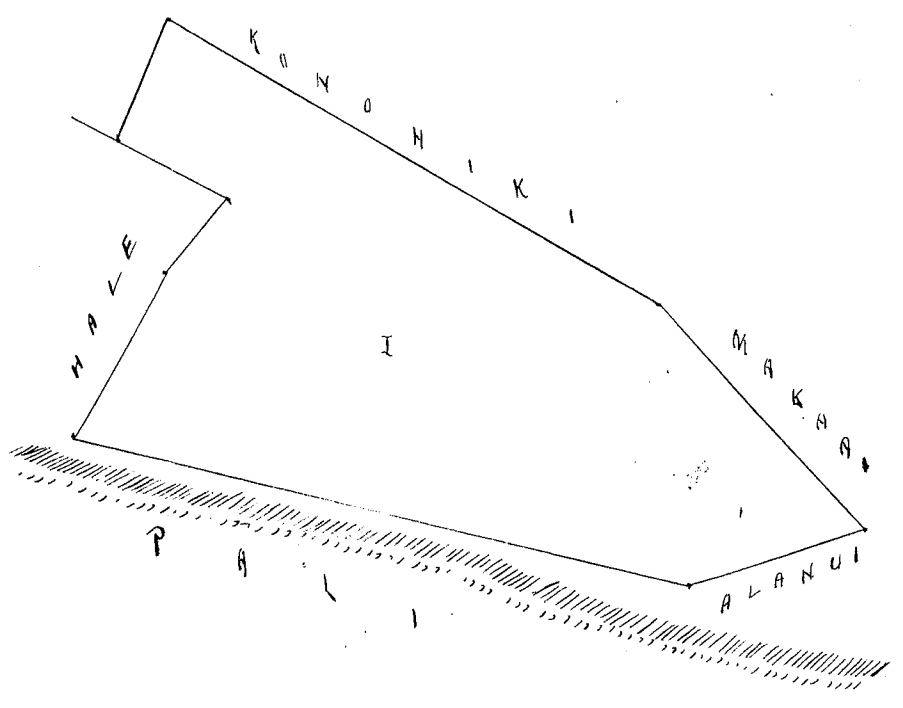
Apana	89°	Komohana	95/100	haul. e pili ana i ka Loi o wala
Apana	19°	Hikina	75/100	" " "
Akau	80°	Hikina	61/100	" " "
Akau	8°	Hikina	63/100	" " "
Eili ana.	8	Puka.		

Apana 3. Akahi Loi. maloko o ka Ili o Pili. Chomaka
ana ma ka Loi o Konohiki, ma ke kahi Akaw Hikina keia Apana.

Akau	52°	Komohana	1 12/100	haul. e pili ana i ka Loi o Konohiki
Apana	35°	Komohana	80/100	" " Helipehia
Apana	52°	Hikina	1 12/100	" " Aina
Akau	35°	Hikina	80/100	" " i ke Alani.
Eili ana.	11	Puka.		

Mauia Aperida 15. 1854.

W. H. Pease



Ahupuaa

\$4.00

W. L. Lee
G. M. Robertson
J. Kekaulahao
J. H. Smith

Honolulu Mei 15. 1854.

Helu 6145 2 Kucamo

Kakaulua Mauia

Oina Kalo. analoko o ka Ahupuaa o Kakaulua. Mauia.
Ehomo ana ma kakawai, ma ke kipi ikaika hema.

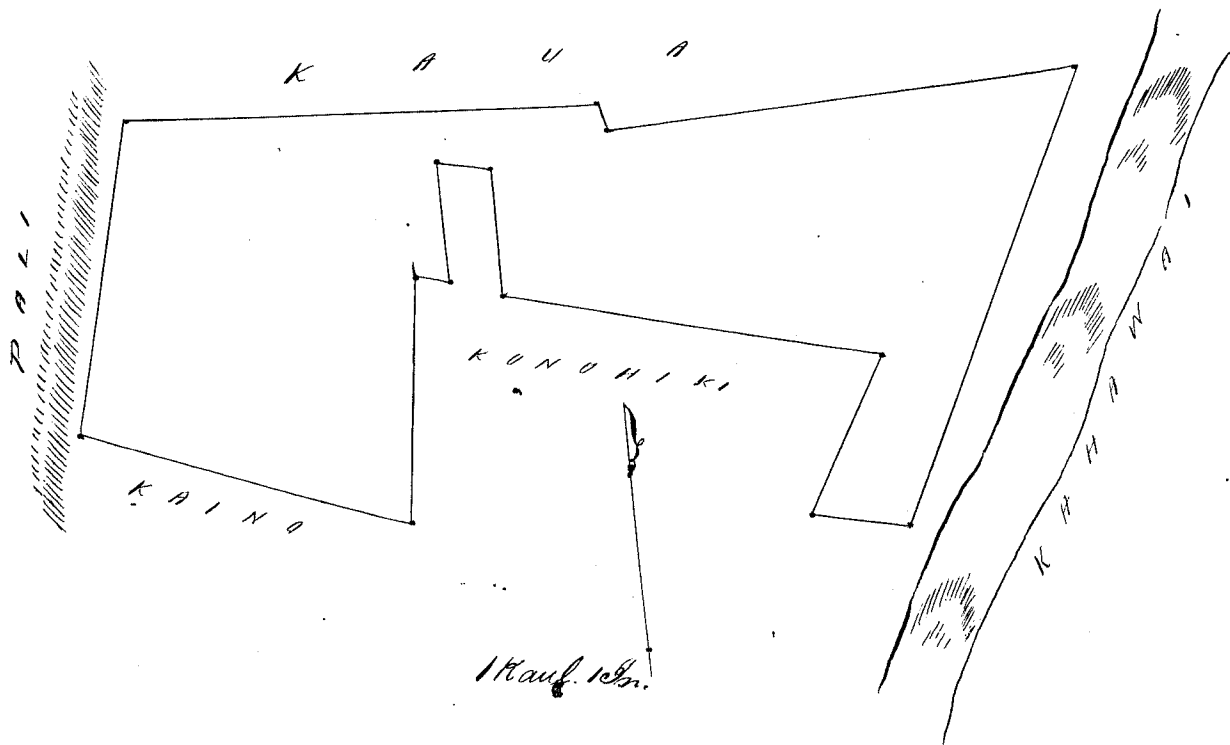
Mau	76°	Kumokana	5 ⁰ / ₁₀₀	"	"	"	"	"	"
Mau	28°	Ikaika	9 ⁰ / ₁₀₀	"	"	"	"	"	"
Mau	76°	Kumokana	2	"	"	"	"	"	"
Mau	1°	Kumokana	68 ⁰ / ₁₀₀	"	"	"	"	"	"
Mau	78°	Kumokana	27 ⁰ / ₁₀₀	"	"	"	"	"	"
Hema			63 ⁰ / ₁₀₀	"	"	"	"	"	"
Mau	76°	Kumokana	18 ⁰ / ₁₀₀	"	"	"	"	"	"
Hema	5°	Kumokana	130 ⁰ / ₁₀₀	"	"	"	"	"	"
Mau	70°	Kumokana	180 ⁰ / ₁₀₀	"	"	"	"	"	"
Mau	14°	Ikaika	66 ⁰ / ₁₀₀	"	"	"	"	"	"
Hema	87°	Ikaika	25 ⁰ / ₁₀₀	"	"	"	"	"	"

" i ka Pali.
" i na Loo o Mauia.

Kama 150 Sikiua 14/100 Kaul. e pili ana i na Loi o Kama.
 Kama 870 Sikiua 23/100 " " "
 Kama 250 Komohana 26/100 " Mokohe i ke Kahawai.
 Cili ana 3 Puda.

W. H. Pease.

Mau April 28. 1854.



Ukupaalua

\$ 4.00

W. L. Lee
 G. M. Robertson
 J. Kekaulaha
 J. H. Smith

Honolulu Mei 15. 1854.

Hele 6116^B

Kale

Ukupaalua. Mau.

Oina Kalo, malako o ka Ukupaalua o Kahakulua. Mau.
 E hoomaka ana ma ke kahi Kama Sikiua o Kama Opana, ma na
 Loi o Lankua, alaila akau. 14/100 Kaul. e pili ana i ka Loi o Lankua

Kama 880 Komohana 17/100 Kaul. e pili ana i ka Loi o Lankua.

Kama 50 Komohana 53/100 " " " Kemi

Kama 340 Komohana 42/100 " " " "

Kama 18/100 " " " Konoiki.

Kama 310 Komohana 179/100 " " " "

Kama 770 Komohana 23/100 " " " "

Kama 360 Komohana 73/100 " " " Kemi

Kama 280 Sikiua 58/100 " " " Lankua

Kama 280 Sikiua 76/100 " " " Konoiki.

Kama 690 Sikiua 20/100 " " " "

Kama 390 Sikiua 1. " " " Lankua

Kama 250 Sikiua 1 20/100 " " " "

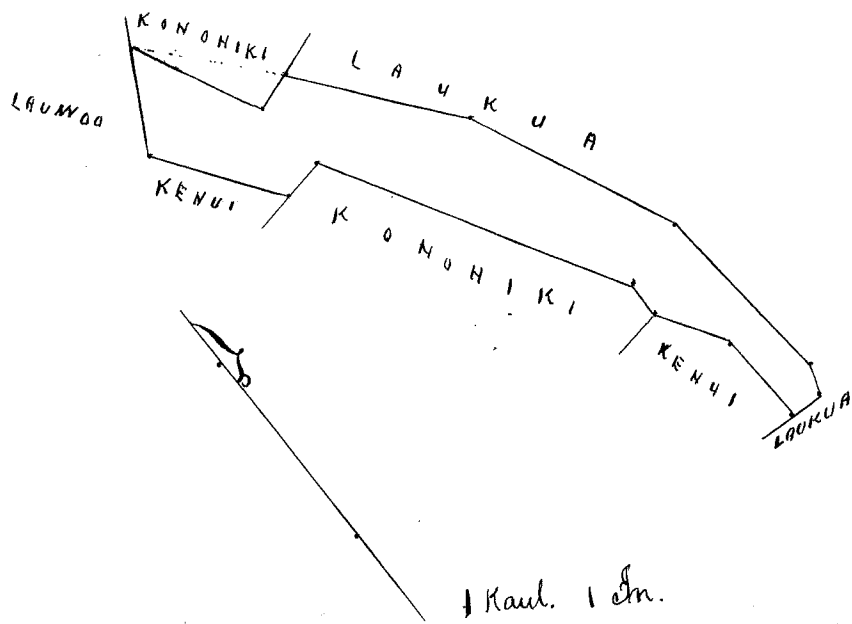
Kama 60 Sikiua 1 " " " "

alaila hiki ma ka Loi o Lankua i kahi i hoomaka ai.

Cili ana 29 Puda.

W. H. Pease.

Mau Ap. 28. 1854.



Ukupaunaloa \$2.00

W. L. Lee
G. M. Robertson
J. Kekaulahao
J. H. Smith

Honolulu Nov 15. 1854.

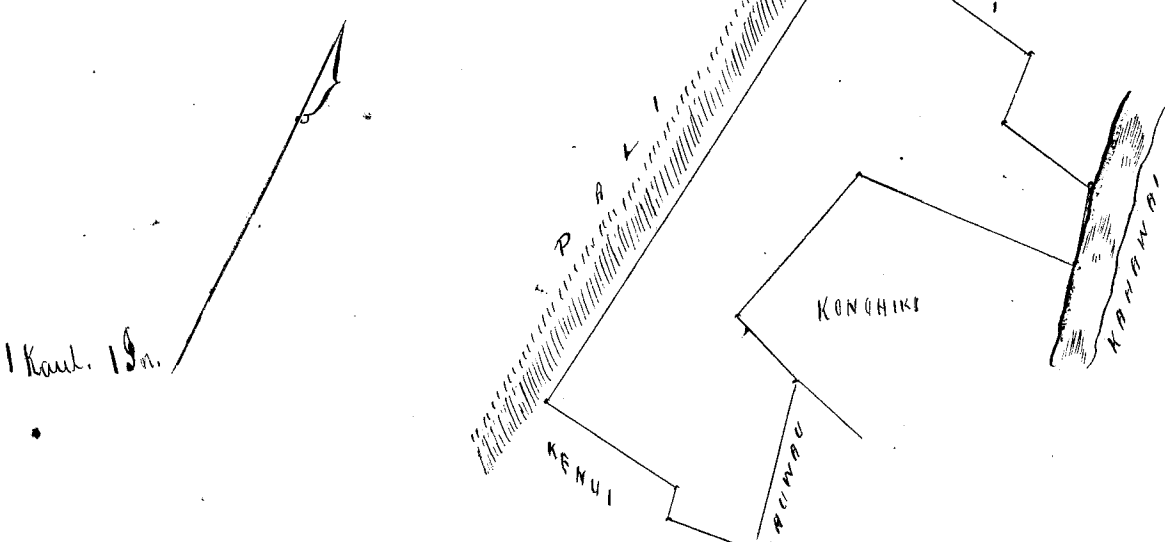
Hele 6145 Keawe Kahakuloa, Maui.

China Kalo, maloko o ka Ukupaunaloa o Kahakuloa, Maui. E hoomaka ana ma ke kikiawai, ma ke kapa Kimoehana, ma ma Loi o Kenui. alaila ake.

Akau 81°	Kimoehana	57/100	Kaul. epili ana i na	Loi o Kenui
Akau 4°	Kimoehana	49/100	"	"
Akau 81°	Kimoehana	157/100	"	"
Akau 6°	Kimoehana	3	"	ka Pali
Akau 84°	Aikina	81/100	"	ma Loi o Kenui
Akau 13°	Aikina	17/100	"	"
Akau 84°	Aikina	49/100	"	"
Akau 13°	Kimoehana	94/100	"	o Lauwau
Akau 71°	Kimoehana	46/100	"	Konohiki
Akau 12°	Aikina	1	"	"
Akau 85°	Aikina	23/100	"	"
Akau 16°	Kimoehana	40/100	"	ke Kahaawai.
Cili ana	1 Puda	14	Ferka.	

W. A. Pease

Maui Apl. 28. 1857.



W. L. Lee
G. M. Robertson
J. Kekaulahao

Honolulu Nov 15. 1854. J. H. Smith

Kolu 6146^D No. Kenui. (Safuu) Kahakuloa. Maui.

Maloko o ka Ukupa'auloa o Kahakuloa. Maui.

Apana 1. Pahale me na Loi Kolu. Chomaka ana ma ke kahaawai ma ke kapa Aema, ma ka Pahale o Mahoe. alaila aku.

- Aema 57° 15' Komohana 1 Kaul. e pili ana i Mahoe
- Aema 34° Hikina 66/100 " " "
- Aema 65° 45' Hikina 1 16/100 " " "
- Akau 35° Hikina 21/100 " " Keia
- Akau 38° 30' Komohana 32/100 " " "
- Akau 46° 30' Hikina 46/100 " " alaila hiki

P. 21
9
14
4
20
2.30
0.0
1.08
4
12
2.34
i hiki i komaka ai. ma ke kahaawai. Cili ana 21 Perka.

Apana 2. Pahale. Chomaka ana ma ke kahaawai ma ke kapa Hikina ma ke hiki Komohana Aema o keia Apana, alaila aku.

- Aema 42° 30' Hikina 130/100 Kaul. e pili ana i ke kahaawai.
- Akau 39° Hikina 47/100 " " i Opuhemo
- Akau 44° 30' Hikina 130/100 " " ka Loi Komohiki
- Aema 38° Komohana 44/100 " " ka Loi o Komohiki

Cili ana 9 Perka.

Apana 3. Akahi Loi. Chomaka ana ma ke hiki Komohana Akau. ma ka Pahale o Keauiwahine, alaila aku.

- Akau 64° Hikina 1 15/100 Kaul. e pili ana i ka Loi o Kawana
- Aema 40° Hikina 80/100 " " " Keauiwahine.
- Aema 64° Komohana 1 15/100 " " "
- Akau 40° Komohana 80/100 " " Pahale "

Cili ana 14 Perka.

Apana 4. Akahi Loi. Chomaka ana ma ke kahaawai ma ke kapa Hikina o ke kahaawai, alaila.

- Akau 17° Hikina 76/100 Kaul. e pili ana i ke kaula o Komohiki
- Aema 73° Hikina 35/100 " " i ka Loi o Pepehu
- Aema 17° Komohana 76/100 " " " Hawaii
- Akau 73° Komohana 35/100 " " " "

Cili ana 4 Perka.

Apana 5. Aha Loi. Chomaka ana ma ke hiki Hikina Akau ma ka Loi o Mahoe. alaila aku.

- Akau 52° 15' Hikina 1 03/100 Kaul. e pili ana i ka Loi o Mahoe.
- Aema 21° 30' Hikina 1 75/100 " " " Keia
- Aema 60° Komohana 50/100 " " " Mahoe.
- Akau 44° Komohana 48/100 " " " "
- Akau 58° Hikina 08/100 " " " "
- Akau 42° 30' Komohana 1 15/100 " " " "

Apana 6. Pahale ma aima Kalo. Ehoomaka ana me ke kahawai ma kekapa Komohana, ma ka Alanui, alaila.

- Akau 49° Komohana 2¹⁶/₁₀₀ Kaul. e pili ana i ka Alanui.
- Hema 43° Komohana 4⁰/₁₀₀ " " i ka Loi o Kahoa.
- Hema " 2⁸⁰/₁₀₀ " " " Pali.
- Hema 81° Nihina 1¹⁵/₁₀₀ " " " Loi o Keawe
- Hema 4° Nihina 4⁷/₁₀₀ " " " "
- Hema 81° Nihina 5⁷/₁₀₀ " " " "
- Akau 4° Komohana 1⁵⁷/₁₀₀ " " ke Kahawai
- Akau 15° Nihina 1⁶⁵/₁₀₀ " " " "
- Eili ana 2 Puda.

Apana 7. Aima Kalo. Ehoomaka ana ma ka pali ma ke kiki Komohana Akau o keia Apana, alaila aku.

- Hema 86° Nihina 8¹/₁₀₀ Kaul. e pili ana i na Loi o Keawe
- Hema 13° Nihina 1⁷/₁₀₀ " " " "
- Akau 83° Nihina 5⁰/₁₀₀ " " " "
- Hema 1° Komohana 1 " " Lauwan
- Hema 26° Nihina 1⁵⁷/₁₀₀ " " " "
- Akau 58° Nihina 1³/₁₀₀ " " Hale
- Hema 33° Nihina 7⁹/₁₀₀ " " " "
- Hema 58° Komohana 1³²/₁₀₀ " " Komohiki.
- Akau 35 Komohana " " Apana
- Akau 20° Komohana 7⁸/₁₀₀ " " " "
- Akau 72° Nihina 1²/₁₀₀ " " " "
- Akau 25° Komohana 1⁵⁷/₁₀₀ " " " "

alaila hiki i ka Pali, i kahi i hoomaka ai. Eili ana 1 Puda 30 Perka.

Apana 8. Kula. Ehoomaka ana ma ke kiki Hema Komohana o ka Pahalepule, alaila aku.

- Akau 67° 30' Komohana 2⁹/₁₀₀ Kaul. e pili ana i ka Halepule.
- Akau 18° Nihina 1⁸/₁₀₀ " " ke Kula o Komohiki.
- Hema 61° Nihina 3⁷⁰/₁₀₀ " " i na Loi "
- Hema 10° Komohana 3²/₁₀₀ " " " "
- Hema 53° Nihina 4¹⁰/₁₀₀ " " " "
- Hema 32° Komohana 1³²/₁₀₀ " " i ke Kula "
- Akau 52° Komohana 4⁶⁰/₁₀₀ " " " "
- Eili ana 1 Puda

Apana 9. Akahi Loi, ma Puloi. Ehoomaka ana ma ke kiki Auwai, ma ke kiki Hema Komohana o keia Loi, alaila aku.

- Hema 88° Nihina 3⁶/₁₀₀ Kaul. e pili ana i ka Loi o Wala
- Akau 6° Nihina 5⁷/₁₀₀ " " " Komohiki.
- Akau 88° Komohana 5⁷/₁₀₀ " " " "
- Hema 9° Nihina 5⁷/₁₀₀ " " i ka pali Aoni.
- Eili ana 4 Perka.

Apana 10. Ekolu Loi, ma ka Iki o Opulopilo. Ehoomaka ana ma ke kiki Komohana Akau o keia Apana, alaila aku.

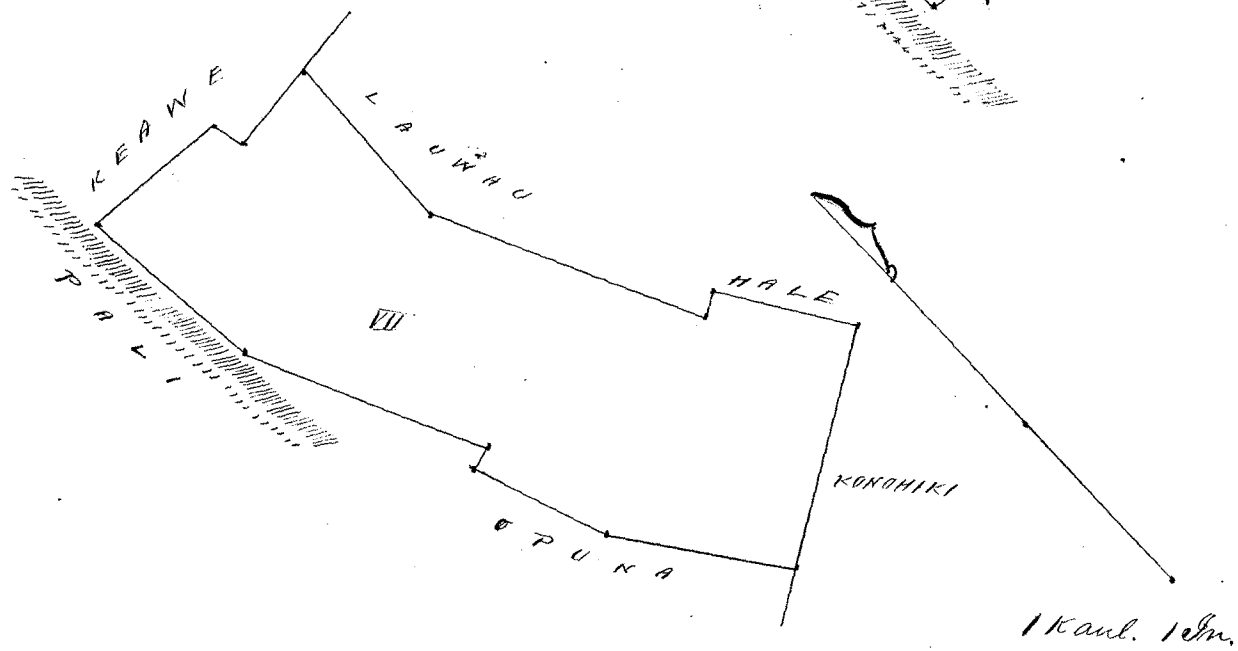
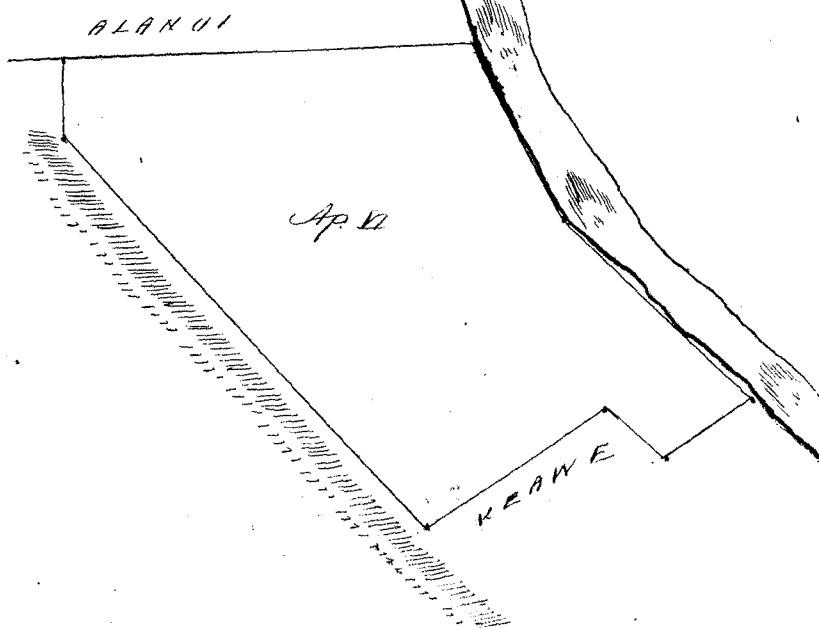
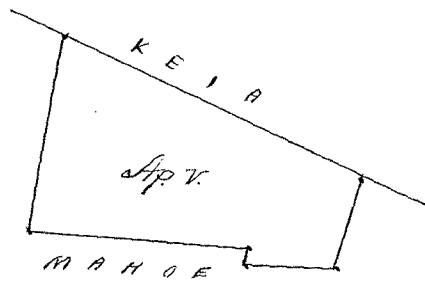
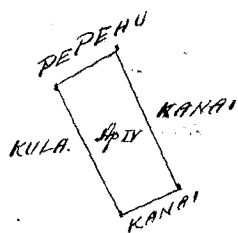
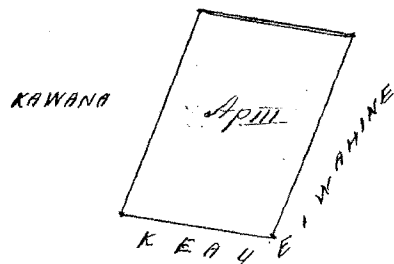

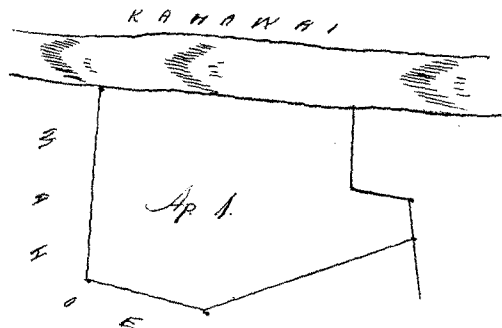
- Hema 32° Nihina 2²/₁₀₀ Kaul. e pili ana i Kahoonioniole.
- Hema 78° Nihina 3¹/₁₀₀ " " " "

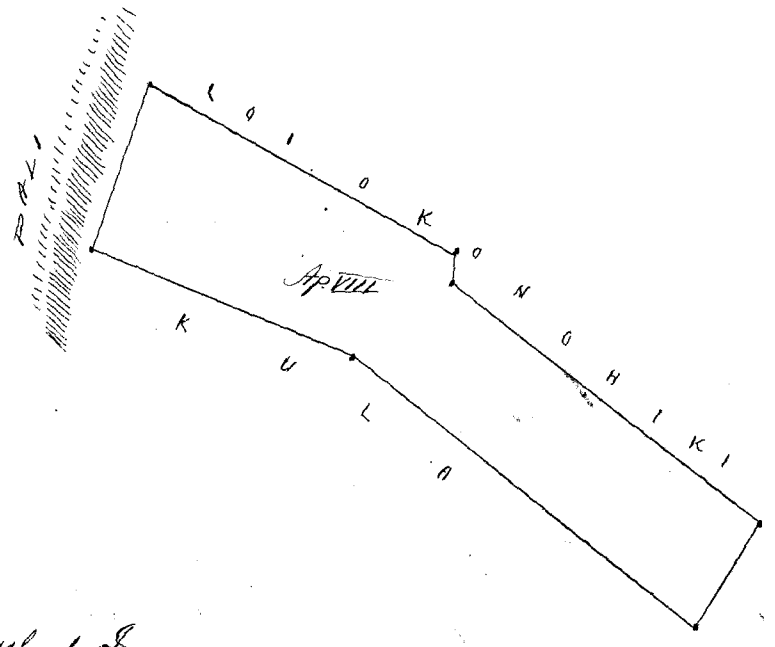
765

Poma 87° Titima 92/100 Maul. e pili ana i Kahoonioniole.
 Akau 5° Komoana 53/100 " " Hale
 Akau 34° Komoana 42/100 " " alaila hiki
 ma ka Loi o Komoana, i Kahi i Mounaka ai. Cili ana 12 Perka.

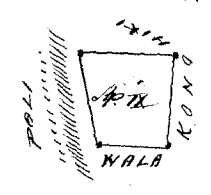
Maui Apl. 28. 1847.

W. H. Pease

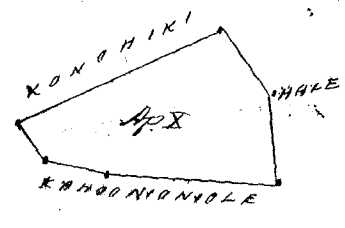




2 Kaul. 1 In.



1 Kaul. 1 In.



Ukupaunua \$8.00

W. L. Lee
G. M. Robertson
J. Kikaulahao
J. H. Smith

Honolulu Mei 15 1854.

Kulu 6147 B Kawana. Kahakuloa, Maui.

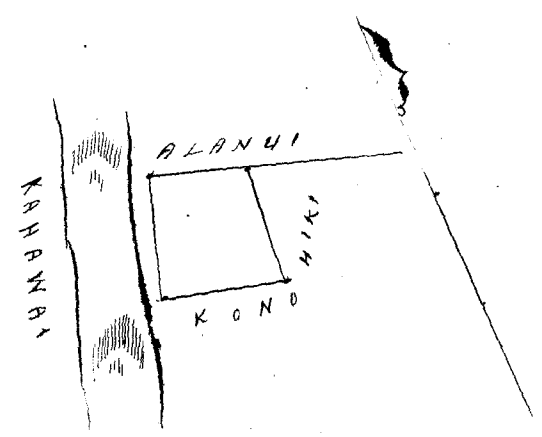
Akahi Loi. maloko o ka Ukupaunua o Kahakuloa, Maui.
Chomaka ana ma ka Alanui, kokoke i ke Kahawai, aloha.

Kema	72°	Ki.	57/100	Kaul.	e pili ana i ka Alanui
Kema	5°	Ko.	65/100	"	Loi o Konoiki.
Kema	77°	Ko.	61/100	"	"
Kema	15°	Ki.	66/100	"	Ke Kula kokoke i ke Kahawai.

Eili ana 5 Perua.

Maui Apl. 28. 1854.

W. H. Pease



1 Kaul. 1 In.

W. L. Lee
G. M. Robertson
J. Kekaulahao

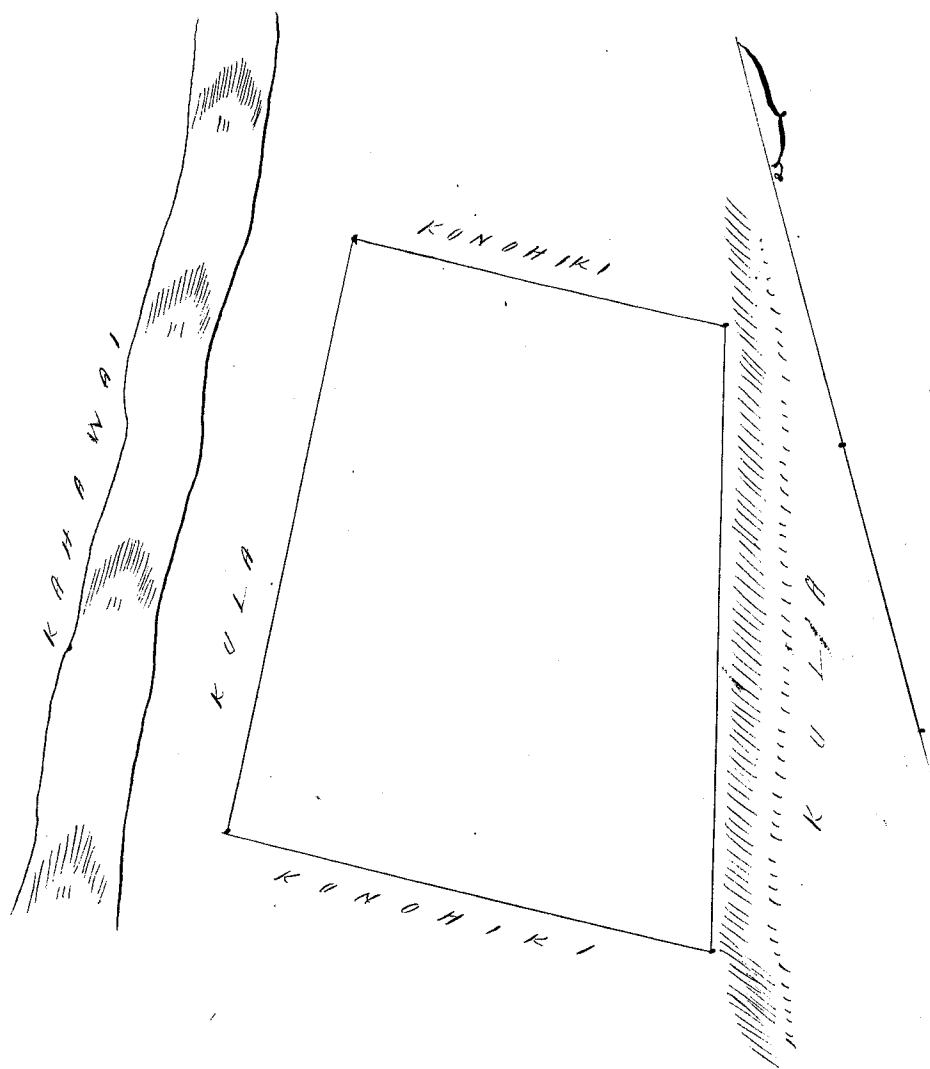
Honolulu Mei 15. 1854. J. H. Smith

Kulu 6147 No. Kapuwahi. Kahakuloa. Mani.

Kula. ma Kapalaa, maloko o ka Ahupuaa, Kahakuloa.
Mani. Chomaka ana ma ka lihi o ka pali ma ke kapa
Nikina o ka Kahawai, waipili. Kokohe i ka laau haw, alaila ana.
Akan 63° Ka. 2 Maul. e pili ana i ke kula o Konohiki.
Kama 25° Ka. 3²⁰/₁₀₀ " " "
Kama 63° Ka. 2⁶¹/₁₀₀ " " "
Mani 15° Ka. 3³⁰/₁₀₀ " " "
ke lihi o ka pali. E ilina ana 3 Puda.

Mani Apr. 28. 1854.

J. H. Smith



~~710~~
49018-340.29C
75 = 3 B
3.04C

W. L. Lee
G. M. Robertson
J. Kekaulahao
J. H. Smith

Honolulu Mei 15. 1854.

No. 1. Six Kulo patches & bank of stream.

Commencing at the east angle of this lot at side of the stream joining Liliuni's land, the boundary runs along Liliuni's land. S. 53° 0' W. 68 feet, S. 74° 40' W. 96 feet, S 81° 0' W. 207 feet, thence along Kanalamauakine's lot. N 11° 0' W. 183 feet, N. 10° 15' E. 67 feet, to a halia tree at ^{the} side of the stream, thence in a bent line along the side of the stream. S. 79° 45' E. 135 feet. S. 63° 15' E. 269 feet to Commencement area 1 1/2 Acres.

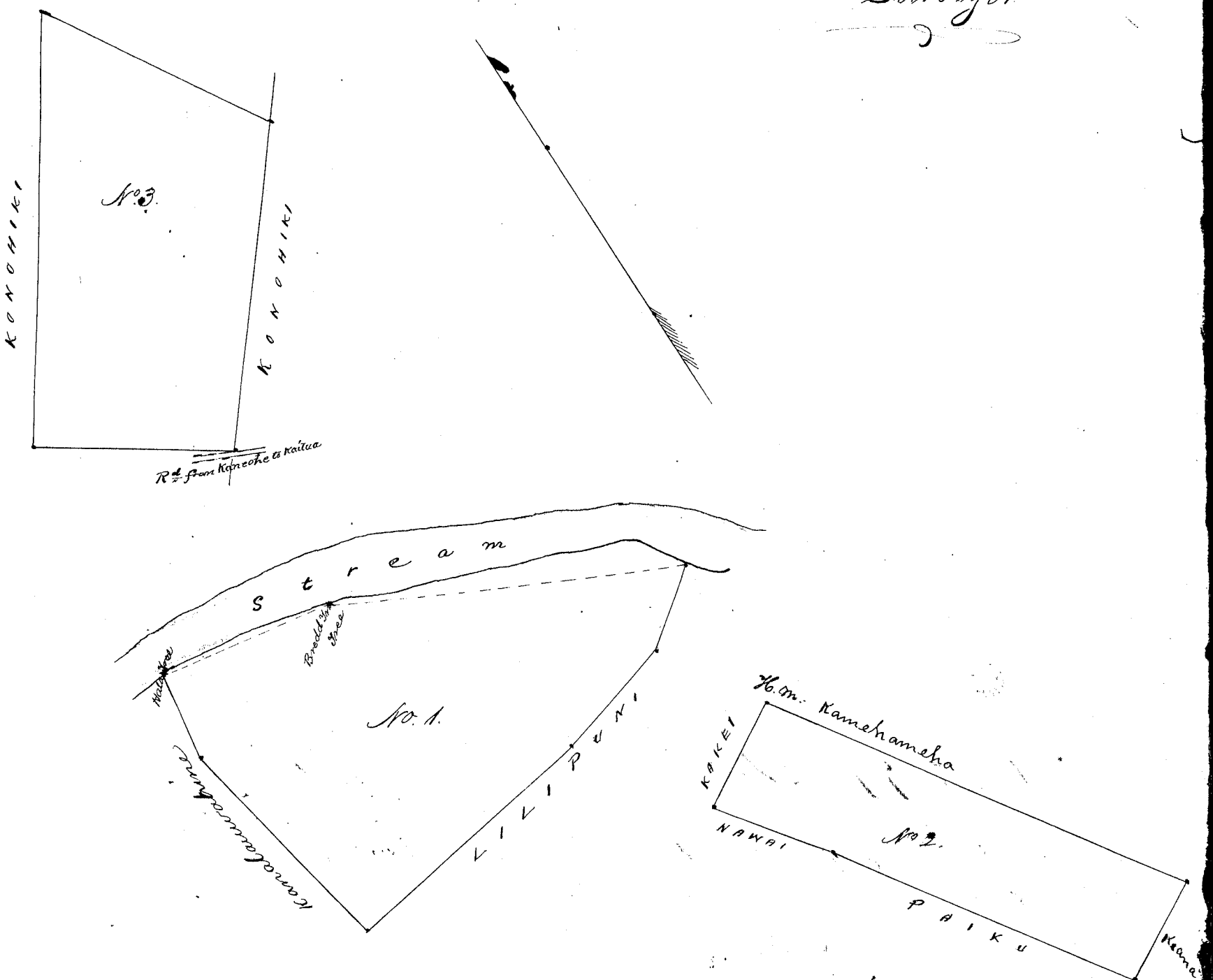
No. 2. Two Kulo patches. Commencing at the North west angle joining Kakei & Kawai's lands, the boundary runs along Kawai's land. S. 37° 15' E. 96 feet. thence along Paiku land. S 33° 50' E. 245 feet, thence along Keana's land. N. 62° 45' E. 82 feet, thence along the Kings land. N. 34° 0' W. 344 feet, thence along Kakei's land. S. 60° 0' W. 88 feet. to Commencement. Area 9 ac. dec. 650.

No. 3. A large lot & kula. Commencing at the South angle at the end of a wall at the makai side of the road from Kameshe Church to Kailua the boundary runs along said wall. N. 39° 12' E. 251 feet, thence N. 31° 30' W. 188 feet, thence S. 34° 45' W. 329 feet, thence S. 5° 60' E. 152 feet to commencement, bounded by the Kumbitei. Area 1.073 ac. dec. 500.

Honolulu 17th May 1854.

Wm Webster
Surveyor

1.500
650
1.073
3.228



Uluhupaula

\$3.00

W. L. Lee
G. M. Robertson
J. Kekaulahao
J. H. Smith

Honolulu Feb 18. 1854.

Kulu 3535 Kama.

Konaula. Maui.

From Page 506. 7. Awards Books.

Apwawa 1. Kalo. Maui & Co. ma ka ili o Makamane, Ahupuaa
o Kamaheua. Ehomaka ma ke kiki Kema a e holo.

Kau	31°	Komohana	2.30	Mh. ma ke ke Komohiki.
Kau	58°	Kikina	2.25	" " "
Kema	37°	Kikina	1.50	" " "
Kema	40 1/4	Komohana	2.52	" " "

a hiki ma ke kiki mua. 1/4/100 Eka.

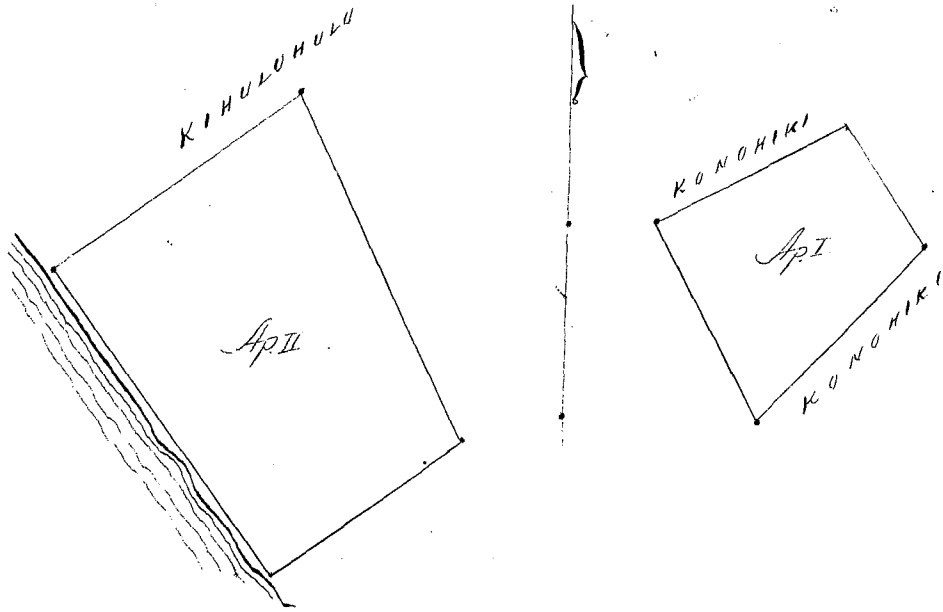
Wa C. Bailey. i ana.

Apwawa 2. Pahale ma Moomuku. Ehomaka ma ke kiki
Kema, a e holo. ~~Kamaheua~~

Kau	38°	Komohana	3.90	Mh. ma ke Kahakai.
Kau	52°	Kikina	3.20	" ke Kihuluhulu
Kema	26°	Kikina	4.00	" " Komohiki.
Kema	52°	Komohana	2.43	" " "

a hiki ma ke kiki mua. 1/10 Eka.

Wa A. G. Turner. i ana.



Uluhupaula

\$5.00

W. L. Lee
G. M. Robertson
J. Kekaulahao
J. H. Smith

Honolulu 23. Januari 1854.

Kulu 3297. Maui.

Konaula. Maui.

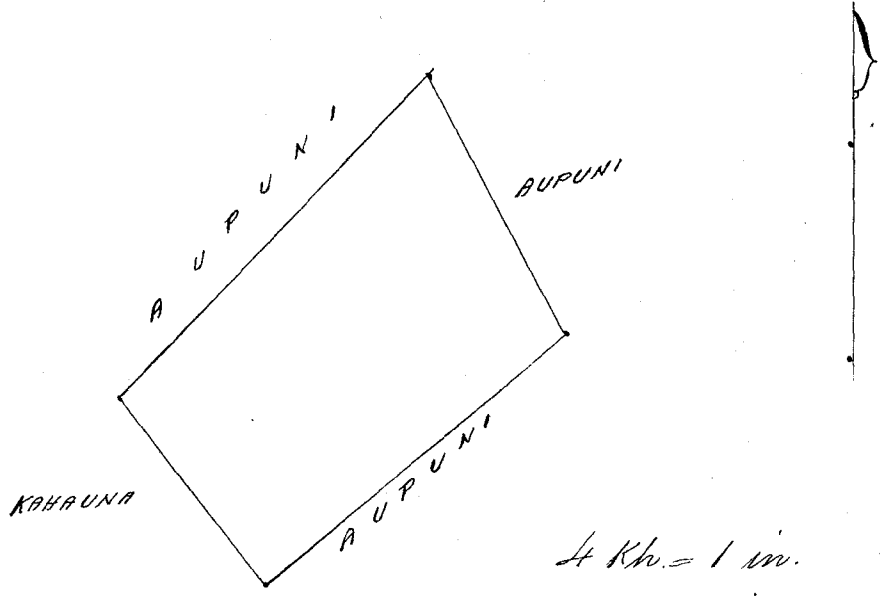
Uala ma ka ili, Kuluamahiki. Kamaheua.
Ehomaka ma ke kiki Kikina a e holo.

Kema	45 1/2	Komohana	8.13	Mh. ma ke Ahupuaa
Kau	39°	Komohana	4.95	" " Kamaheua.

Akawa $42^{\circ} \frac{3}{4}$ Tikina 9.64 Kh. ma ke Aupuni
 Kema $28^{\circ} \frac{1}{2}$ Tikina 6.18 " " a hiki ma
 ke hiki mua. $4 \frac{97}{100}$ Eka.

E. Bailey
 Meaanaama

Maiuku Mei 8. 1854.



Waiwairua \$5.00

W. L. Lee
 G. M. Robertson
 J. Mokuilaka
 J. H. Smith

Kondulu 27 Mei 1854.

Hehu 5472 & 9942 Luaka. Kamahena. Homaula. M.

Opuna 1. Tula ma ka ili o Akulu. Chomaka ma ke hiki
 Kawa a e holo.

Kema 2° Homokana 5.67 Kh. ma ke Aupuni.
 Kema $43^{\circ} \frac{1}{2}$ Tikina 4.27 " " "
 Akawa $46^{\circ} \frac{1}{2}$ Tikina 4.80 " " "
 Akawa $51^{\circ} \frac{1}{2}$ Homokana 8.30 " " a hiki ma ke
 hiki mua. $2 \frac{56}{100}$ Eka

Opuna 2. Tula ma ka ili o Pina. Chomaka ma ke hiki
 Tikina a e holo.

Akawa $46^{\circ} \frac{1}{4}$ Homokana 3.87 Kh. ma ke Aupuni.
 Kema 58° Homokana 8.40 " " "
 Kema 37° Tikina 3.30 " " "
 Akawa 61° Tikina 9.08 " " a hiki ma
 ke hiki mua. $3 \frac{4}{100}$ Eka.

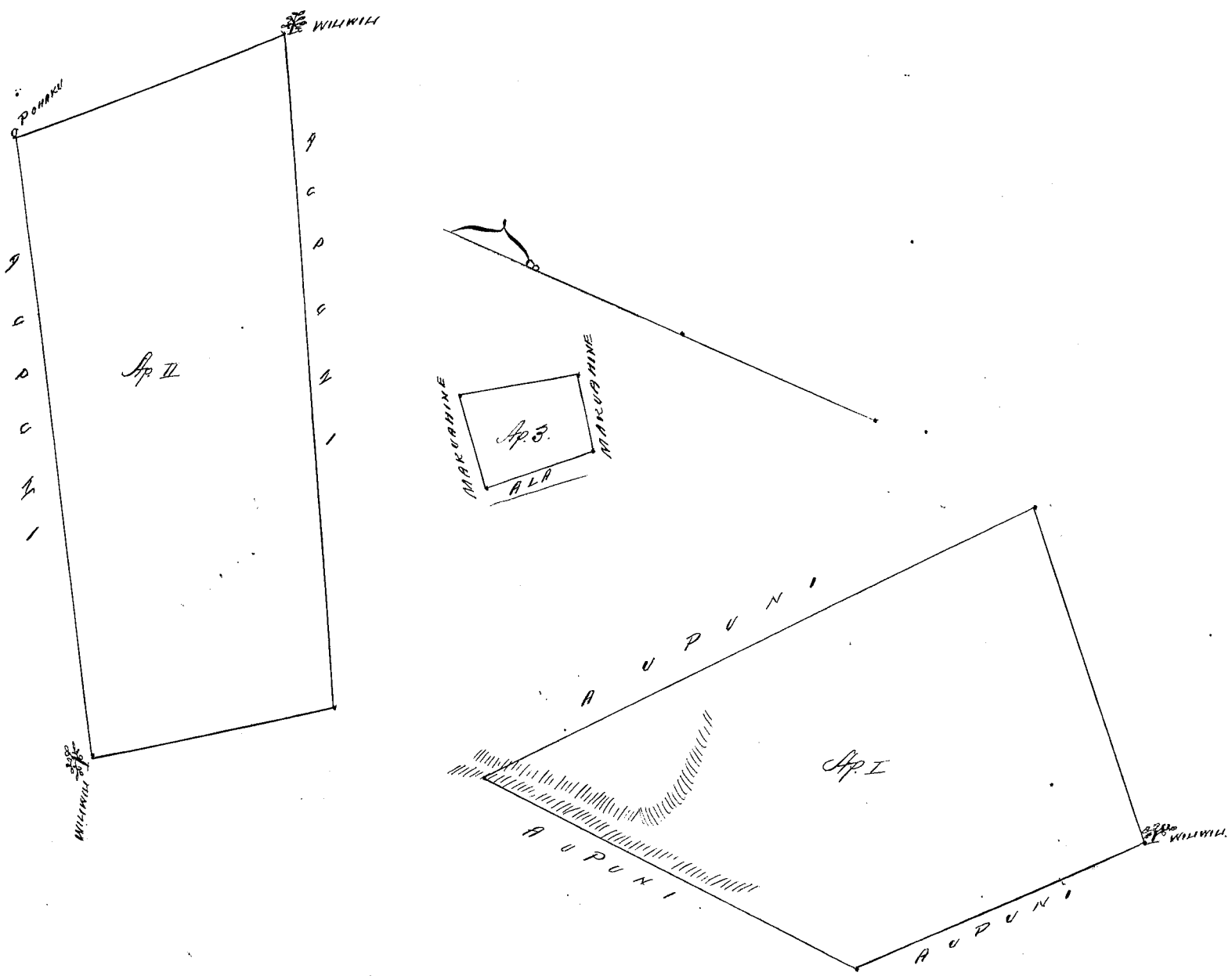
Opuna 3. Pahale ma ka ili o Paia. Chomaka ma ke hiki
 Akawa a e holo. Tikina 1.57

Kema 35° Tikina 1.57 Kh. ma ke Aupuni. 2.86
 Kema $52^{\circ} \frac{1}{2}$ Homokana 1.84 " Maturatime. 3.48
 Akawa $43^{\circ} \frac{1}{2}$ Homokana 1.51 " Oka. 6.08
 Akawa 50° Tikina 2.28. " Maturatime.
 a hiki ma ke hiki mua. $1 \frac{8}{100}$ Eka.

E. Bailey
 Meaanaama

Maiuku Mei 8. 1854.

71.



Ukupauna \$ 6.00

W. L. Lee
 G. M. Robertson
 J. Kekaulahao
 J. H. Smith

Honolulu 27. Mei. 1854.

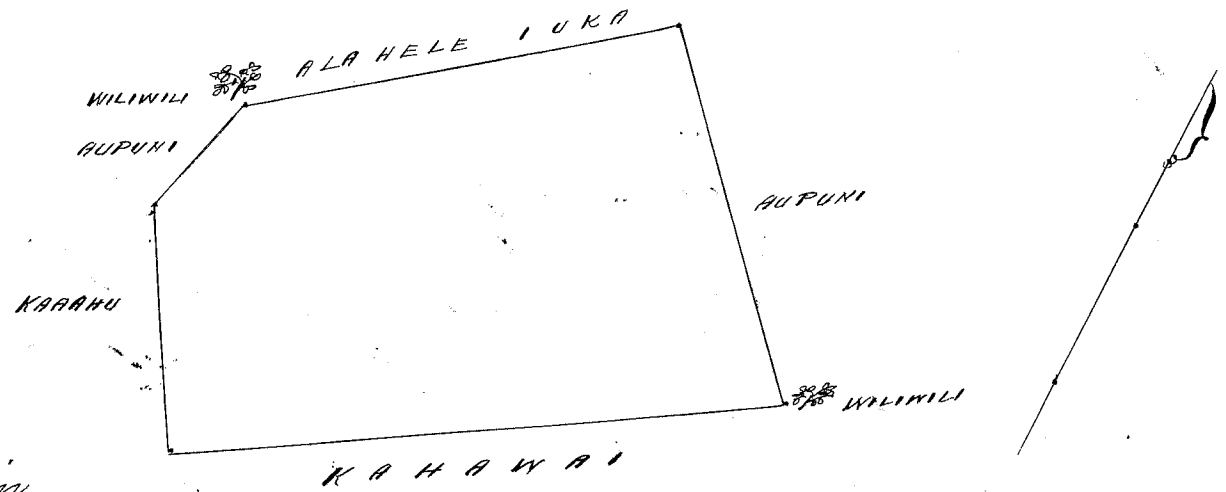
Kolu 5394 Nika. Kanahena. Konauna. Maui.

Kula'aa ma ka ili o Kaloa. Ehomaka ma ke kiki
 Nika a e kulo.

Akua 41°	Konohana 8.18	Ke Ala i ke Aupuni i ke Ala.
Kema 52° 1/2	Konohana 9.32	Ke Ala i ka wiliwili
Kema 13° 1/2	Konohana 2.84	Ke Aupuni
Kema 30°	Nika 5.20	Ke Kaha
Akua 57° 1/2	Nika 12.94	Ke Kaha i ke kiki
ma ke kiki mua. 898/100 Eka.		

Waiduku Mei 8. 1854.

E. Barber
 Meehanama



4 Kk. = 1 m.

Ukupa'oua

\$ 6.00

W. L. Lee
G. M. Robertson
J. Kekaulahao
J. H. Smith

Honolulu 27 Mei 1854.

Keleu 5405 Makuahine.

Kamohuna. Koumala. M.

Opoma 1. Kuba ma ka ili o Kauluna. Ehuomaka ma ke kiki Aema, a e holo.

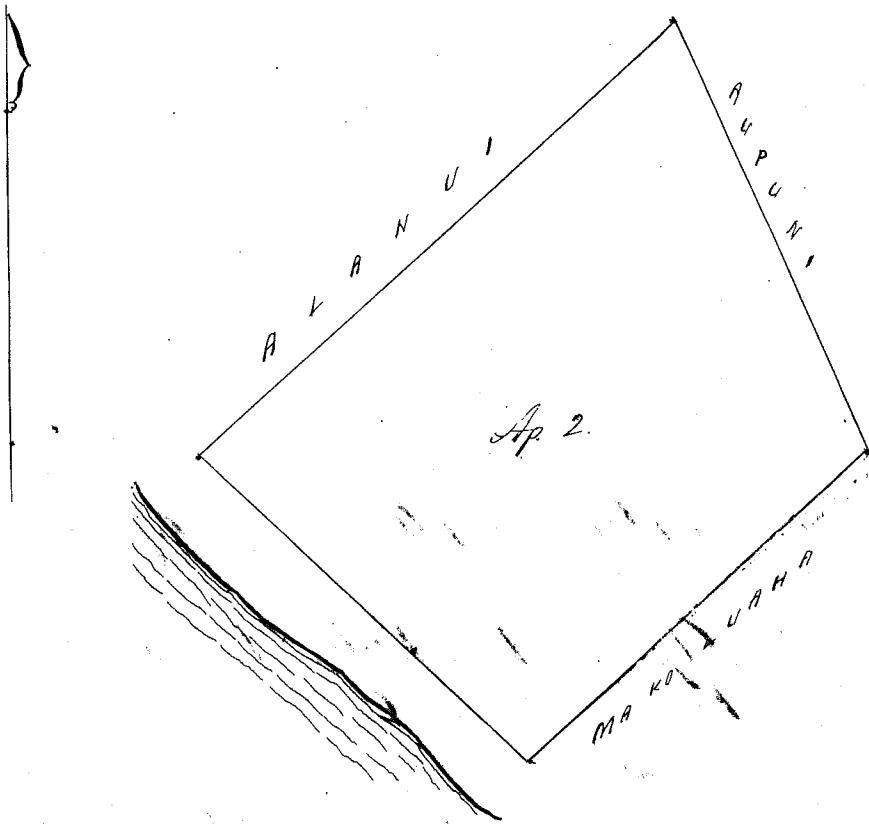
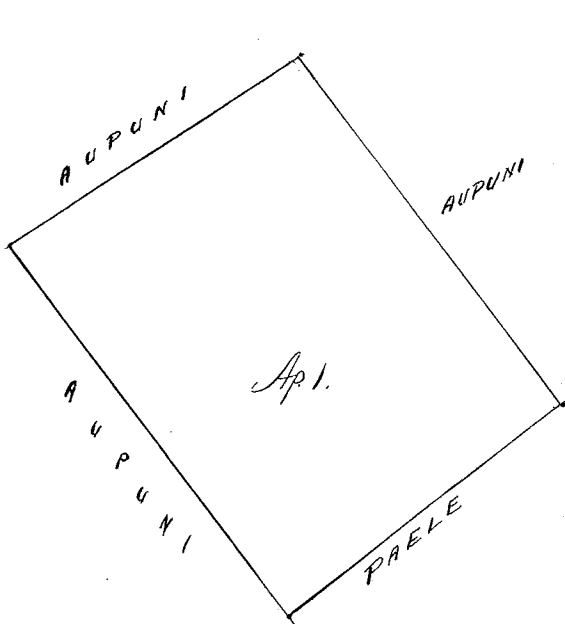
Akau	37 ¹ / ₄	Komohana	9.70	M. ma ko Aupuni ana.
Akau	56 ³ / ₄	Kikina	7.25	" " "
Aema	34 ^o	Kikina	9.20	" " "
Akau	53 ^o	Kikina	7.24	" " Paele. a kiki
ma ke kiki ana.		6 ⁸³ / ₁₀₀	Eka.	

Opoma 2. Pahale ma ka ili o Paea. Ehuomaka ma ke kiki Akau a e holo.

Aema	48 ^o	Komohana	1.70	M. ma ke Aupuni o Kau 3 ala
Aema	46 ¹ / ₂	Kikina	1.18	" " Kai.
Akau	47 ¹ / ₂	Kikina	1.22	" " ko Luaha
Akau	24 ^o	Komohana	1.24	" " Aupuni. a kiki ma
ke kiki ana.		17 ¹ / ₁₀₀	Eka.	

C. Bailey
Maanaama.

Honolulu Mei 8. 1854.



Ukupa'oua

\$ 6.00

W. L. Lee
G. M. Robertson
J. Kekaulahao
J. H. Smith

Honolulu 27 Mei 1854.

Helu 5430 Kaahau.

Homoula. Maui.

Apana 1. Kula ma ka ili o Halulu. Ahupuaa o Kanahona.
Ehoomaka ma ke kiki Kikina a e holo.

Akau	42° 1/4	Komohana	1.49	Mh. ma ke Komohiki
Kema	59°	Komohana	3.31	" " "
Kema	33°	Kikina	1.68	" " "
Akau	55 1/2	Kikina	3.52	" " "

a kiki ma ke kiki mua. 54/100 Eka.

Apana 2. Pahale ma ka ili o Kaw Ahupuaa o Kaw.

Ehoomaka ma ke kiki Kikina a e holo.

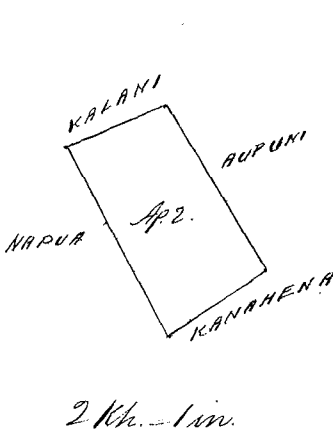
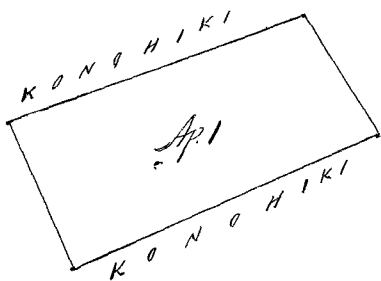
Kema	45° 1/2	Komohana	1.25	Mh. ma ke Ahupuaa o Kanahona
Akau	37°	Komohana	2.24	" No Kapua &c.
Akau	58°	Kikina	1.11	" Kalamani
Kema	40°	Kikina	1.96	" Anupuni

a kiki ma ke kiki mua. 1/4 Eka.

C. Bailey.

Ke Kanihina.

Hailuku Mei 6. 1854.



Ukupaunoo

\$ 3.00

W. L. Lee

G. M. Robertson

J. M. Kaulahau

J. H. Smith

Honolulu 27. Mei 1854.

Helu 5403^B Napua.

Homoula. Maui.

Apana 1. Kalo. No &c. ma ka ili o Kaloa. Ahupuaa
o Kanahena. Ehoomaka ma ke kiki Kema a e holo.

Akau	35 1/2	Komohana	3.10	Mh. ma ke Anupuni
Akau	55 1/2	Kikina	11.00	" Eakalina
Kema	43° 3/4	Kikina	3.38	" Anupuni
Kema	57°	Komohana	11.02	" " a kiki ma

ke kiki mua. 3 4/100 Eka.

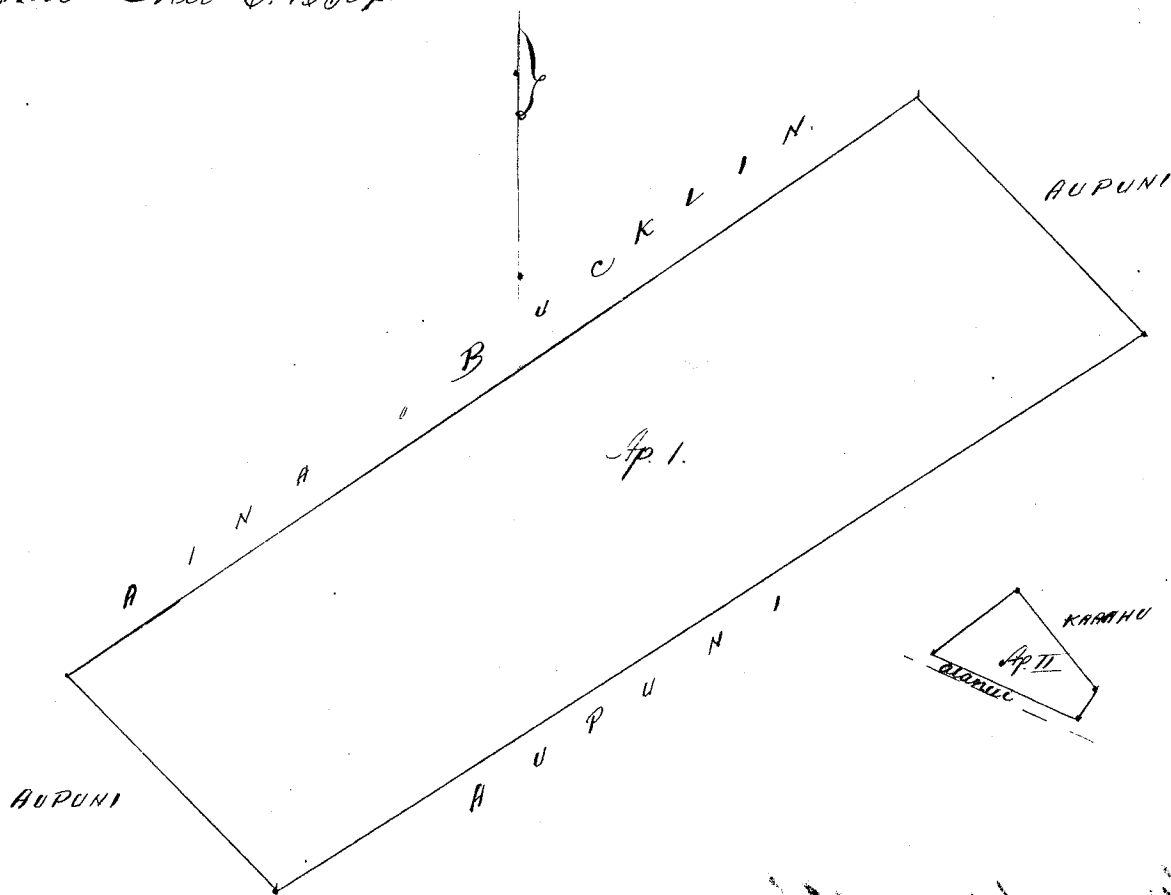
Apana 2. Pahale ma ka ili o Kaw. Ahupuaa o Kaw.

Kema	54°	Komohana	1.13	Mh. ma ke Anupuni.
Kema	65°	Kikina	1.75	" Alani
Akau	30°	Kikina	.37	" "
Akau	37°	Komohana	1.34	" Ke Kaahau.

a hiki ma ke hiki mua.

1/10 Eka.
 Ka E. Bailey i ma.

Waikuku Mei 6. 1854.



Waikuku \$4.00

W. L. Lee
 G. M. Robertson
 J. Kekaulahao
 C. H. Smith

Honolulu 27. Mei 1854.

Ulu 5424 Kanoo.

Kanahana. Hoquaidan.

Opua 1. Kula ma Ka ili o Kukuishana. Chumaka ma ke hiki Kikina, a e holo.

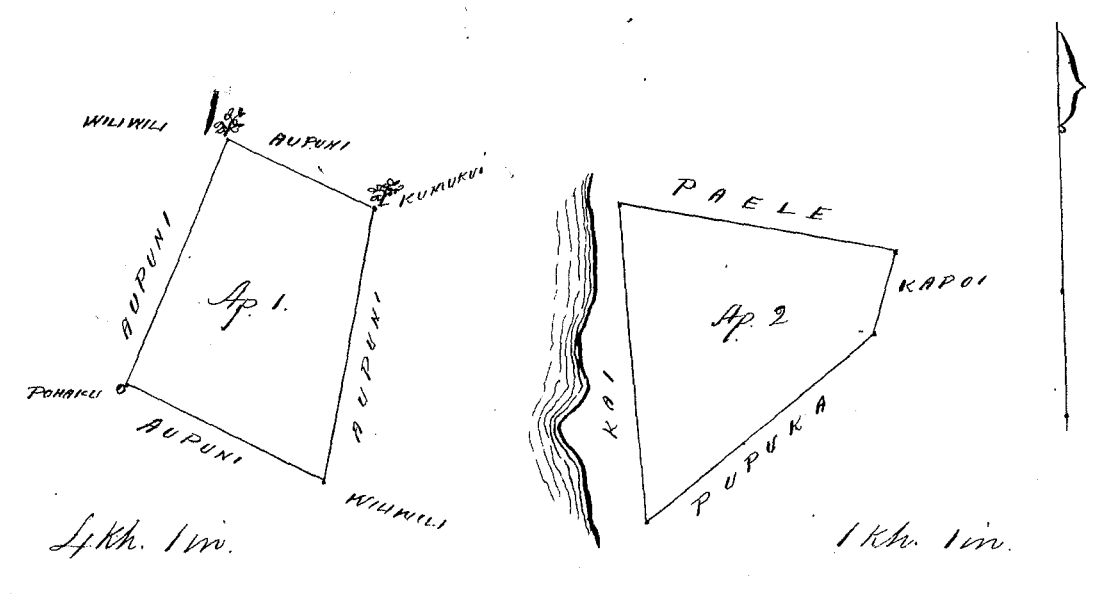
Akau	65°	Komohana	3.35	Kh. ma ke Aupuni aino.
Kema	24 1/2°	Komohana	5.56	" " "
Kema	63°	Kikina	4.62	" " "
Akau	12 1/2°	Kikina	5.90	" " a hiki ma ke hiki mua.
		2 1/4 Eka		

Opua 2. Pahale ma Kahakai. Chumaka ma ke hiki Akau Komohana, a e holo ana.

Kema	3°	Kikina	1.66	Kh. ma Kahakai.
Akau	52°	Kikina	1.53	" " ke Enpuka
Akau	17 1/2°	Kikina	4.6	" " Kapoi
Kema	80°	Komohana	1.49	" " Pale, a hiki ma ke hiki mua.
		13/100 Eka.		

E. Bailey
 Meaama aino

Waikuku Mei. 6. 1854.



Ukupa... 8. 4. 00

W. L. Lee
 G. M. Robertson
 J. Mekaubahao
 J. K. Smith

Honolulu 27. Mei 1854.

Udu 5275. Pekaupaha (Kanaia, Kamaia, & Kuaia)

Apaua 1. Maia & c. ma ka ili o Apau. Chomaka ma ke kiki Aka a e holo.

Kema	70°	Nikina	1.91	kh. ma ko ke aupuni ana
Kema	35 1/2°	Komohana	4.08	" "
Akau	67°	Komohana	1.50	" "
Akau	30°	Nikina	3.92	" " a hiki
ma ke kiki mua.				76/100 Eka.

Apaua 2. Uala maoli & c. ma ka ili o Apau. Chomaka ma ke kiki Nikina a e holo.

Kema	60 1/2°	Komohana	4.38	kh. malalo o Puu Pohakea.
Kema	59 1/2°	Komohana	4.00	" "
Akau	12°	Nikina	6.90	ma ko aupuni i ka pohaku ovi.
Akau	89°	Nikina	3.91	" "
Kema	53 1/2°	Nikina	3.02	" a hiki i ke kiki

ma. 2.67 Eka.
 N. B. Pauwawa ke panana.

Apaua 3. Ke pu & c. ma ka ili o Kamaia ma ka avao Aka o Pimoe. Chomaka ma ke kiki Nikina Kema. a e holo.

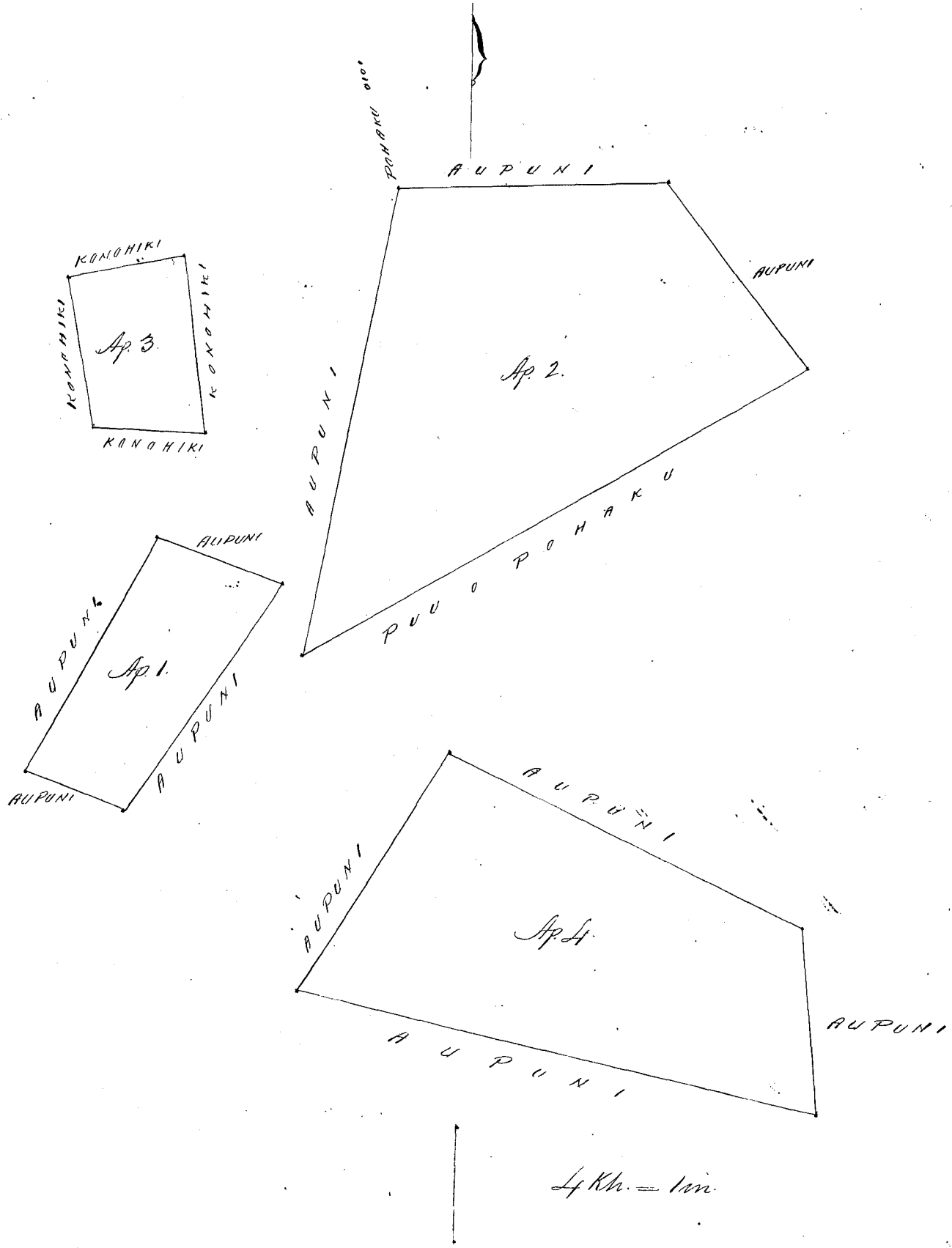
Akau	87 1/2°	Komohana	1.60	kh. ma ko ke komohiki mana i Kuaia.
Akau	9°	Komohana	2.68	" "
Akau	80°	Nikina	1.68	" "
Kema	6°	Nikina	2.55	" " a hiki ma
ke kiki mua.				4/10 Eka.

Apaua 4. Uala maoli & c. ma ka ili o Kuehuni. Chomaka ma ke kiki Komohana. a e holo.

Akau	33°	Nikina	8.19	kh. ma ko ke aupuni ana
Kema	63 1/2°	Nikina	11.26	" "
Kema	22°	Komohana	5.42	" "
Akau	76 1/4°	Komohana	15.30	" " a hiki ma ke
kiki mua.				846/100 Eka.

[Handwritten signature/initials]

C. Bailey meaoana



76
2.67
40
8.46
12.29

Ukupaulea \$7.00

W. L. Lee
G. M. Robertson
J. Kakaunaho
J. H. Smith

Honolulu 27. Mui 1854.

Keleu 2605 Paale

Kanahewa. Honuaula. M.

Apaua 1. Kauhau. Kanahewa. E hoomaka ana ma ke kiki Kema, a e holo ana.

Akau 38° Komoana 550 paku Konoiki.
 Akau 59° Kikina 410 " "
 Kema 50° Kikina 450 " "
 Kema 52 1/2° Komoana 1190 " " i ke kiki mua.
 5 6/10 Eka.

Apaua 2. Kauhau. E hoomaka ana ma ke kiki Kema, a e holo ana.

Akau 54° Komoana 475 paku Konoiki.
 Akau 59° Kikina 8.80 " "
 Kema 48° Kikina 330 " "

Nema 50° Konoana 800 pautu. Konoiki.
 i ke kiki mua. 3 2/10 Eka.

Apana 3. E hōwaka ana ma ke kiki Nema a e holo ana
 Akau 28° Konoana 565 pautu Konoiki
 Akau 38° Nikiina 1400 "
 Nema 41° Nikiina 174 "
 Nema 26° Konoana 1630 " i ke kiki mua.
 4.93 Eka.

Apana 4. Nauluna. Nāu. E hōwaka ana ma ke
 kiki Nema a e holo ana.
 Akau 52° Nikiina 743 pautu Kapoi
 Akau 60° Konoana 480 " Konoiki.
 Nema 48° Konoana 590 "
 Nema 42° Nikiina 400 " Makuawahine.
 i ke kiki mua. 3 15/100 Eka.

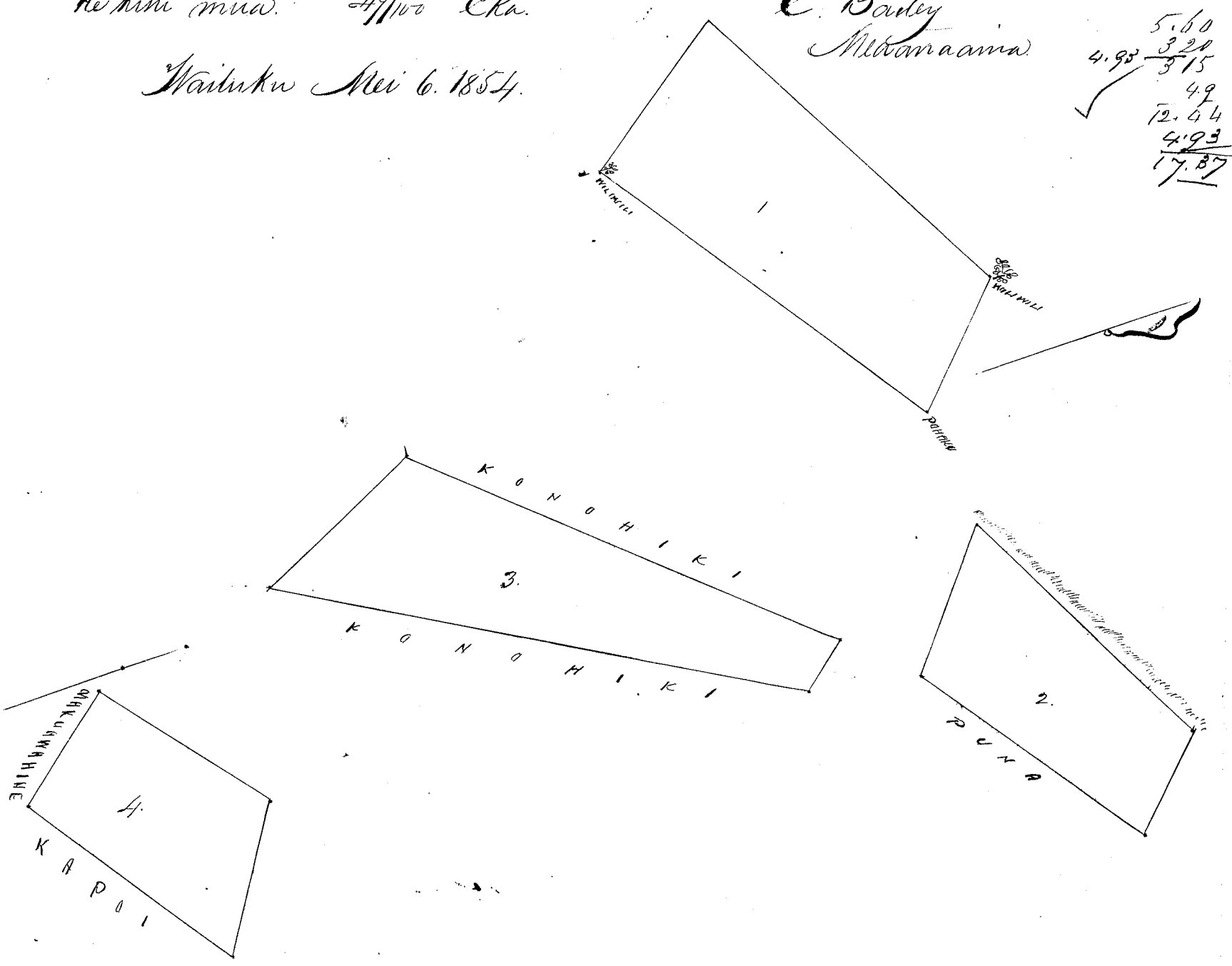
A. J. Turner
 Linaanaia.

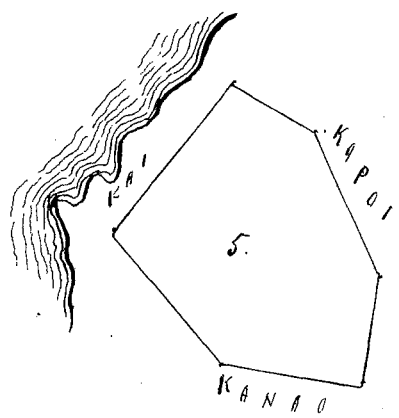
Apana 5. Pahale. E hōwaka ma ke kiki Konoana
 Nikiina a e holo.
 Nema 80° 1/2 Nikiina 1.19 kh. ma ko Konoa.
 Akau 8° Nikiina 1.25 " " Kapoi.
 Akau 25° Konoana 1.55 " " "
 Akau 58° Konoana 1.00 " " "
 Nema 38° Konoana 2.00 " ke Kai
 Nema 40° Nikiina 1.73 " " a kiki ma
 ke kiki mua. 4.93/100 Eka.

C. Bailey
 Mōhōanaia

5.60
 3.29
 4.93 3.15
 4.9
 12.44
 4.93
 17.37

Waiuku Mei 6. 1854.





2 Kk. = 1 in.

Ukupa'oua

\$ 10.00

W. L. Lee
 G. M. Robertson
 J. Kekaulahao
 J. H. Smith

Honolulu 27. Mei. 1854.

Heleu 5273. Kapoi.

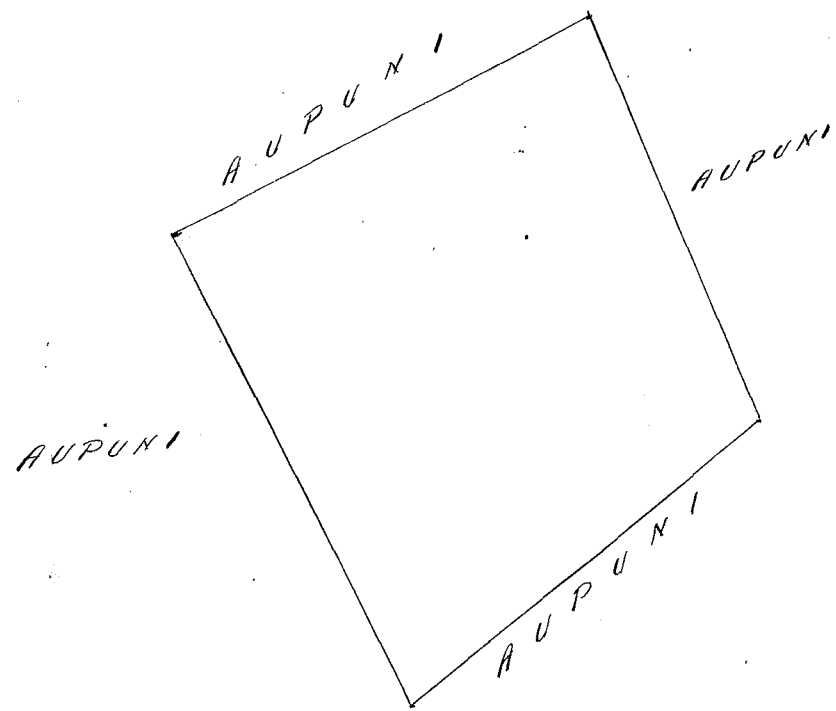
Kamakena. Koma'ula. M.

Kula ma ka ili Kaluamakahau. E hoomaka ma ke kiki Nihina, a e holo.

Hema	48°	Komohana	9.50	Kk.	ma	ko	Aupuni	aiwa
Akai	30°	Komohana	11.02	"	"	"	"	"
Akai	59°	Nihina	9.91	"	"	"	"	"
Hema	25 1/2°	Nihina	9.22	"	"	"	"	a kiki ma
ke kiki ma.		9 63/100 Eka.						

E. Bailey
 Maamaama

Waiuku Mei 8. 1854.



4 Kk. 1 in.

Ukupa'oua

\$ 6.00

W. L. Lee
 G. M. Robertson
 J. Kekaulahao
 J. H. Smith

Honolulu 27 Mei 1854.

Helu 5274. Kaawaapakulu. Hanais. Nonnaua. N.

Ma ka ili o Kaimalo. Ahupuaa Hanais. Nonnaua.

Mokupuni o Hanai.

Apana 1. Kalo. Chromata ma ke kiki Hanai a e holo.

Akua 61 1/2 Komohana 5.06 Kk. ma ke Aupuni

Akua 35° Nihina 7.23 " " "

Hanai 2° Nihina 8.40 " " Kalawaia kumoku.

a hiki ma ke kiki mua. 1 77/100 Eka.

Apana 2. Uala maoli &c. Chromata ma ke kiki Komohana Hanai a e holo.

Akua 1° Nihina 7.80 Kk. ma ke Aupuni.

Akua 87 3/4° Nihina 4.53. " " i ke kumu Ohia

Hanai 35° Nihina 9.73 " " i ka pohaku

Hanai 87° Komohana 10.10 " " a hiki

ma ke kiki mua. 5 81/100 Eka.

Apana 3. Uala maoli Kulina &c. he wahi aa.

Chromata ma ke kiki Akua, me ke a, a e holo.

Hanai 65° Komohana 3.00 Kk. ma ke Aupuni

Hanai 25° Nihina 8.50 " " "

Akua 65° Nihina 3.00 " " "

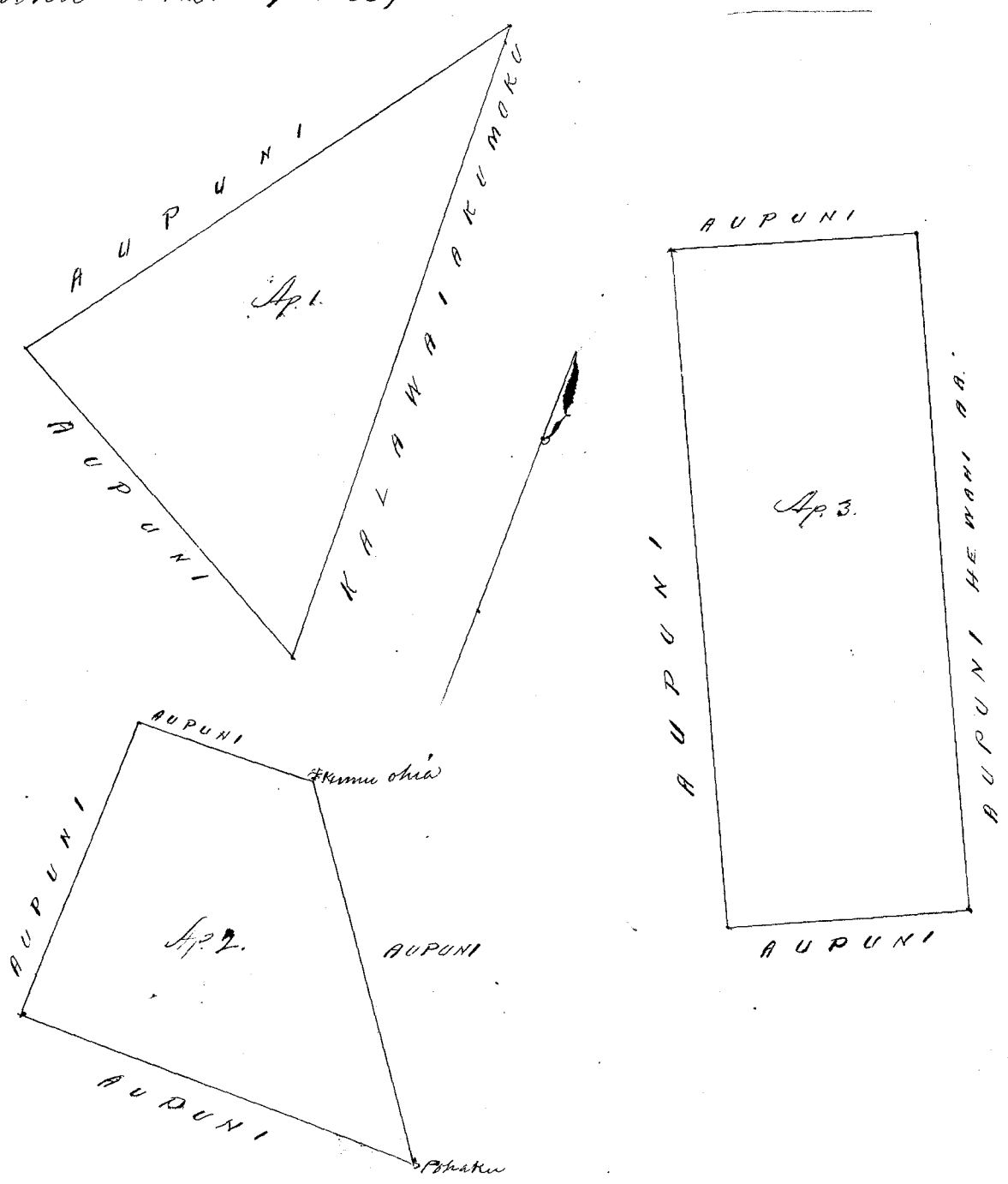
Akua 25° Komohana 8.50 " " a hiki.

ma ke kiki mua. 2 57/100 Eka.

C. Bailey
Medmaama.

Waiuku Mei 4. 1854.

1.77
5.81
2.52
10.10



1/2 Akua 1 m.

Ukupaulea

\$5.00

W. L. Lee
G. M. Robertson
J. Kekaulahao
J. H. Smith

Honolulu 27 Mei 1854.

Keleu 3784 B. Pūpū. Kanais. Honuaula M.

Ma Ka'ili a Mamukohala. Ahupuna o Konaia. Honuaula. Moku'puni o Maui.

Apama 1. Eho'omaka ma ke kiki Hema, a e'holo.

Akai	43°	Komohana	1.24	Mh.	e piki ana me ko Aupuni.
Akai	28°	Hikina	5.85	"	" " "
Hema	43°	Hikina	1.24	"	" " "
Hema	28°	Komohana	5.85	"	" " a

hiki ma ke kiki mua. 66/100 Eka.

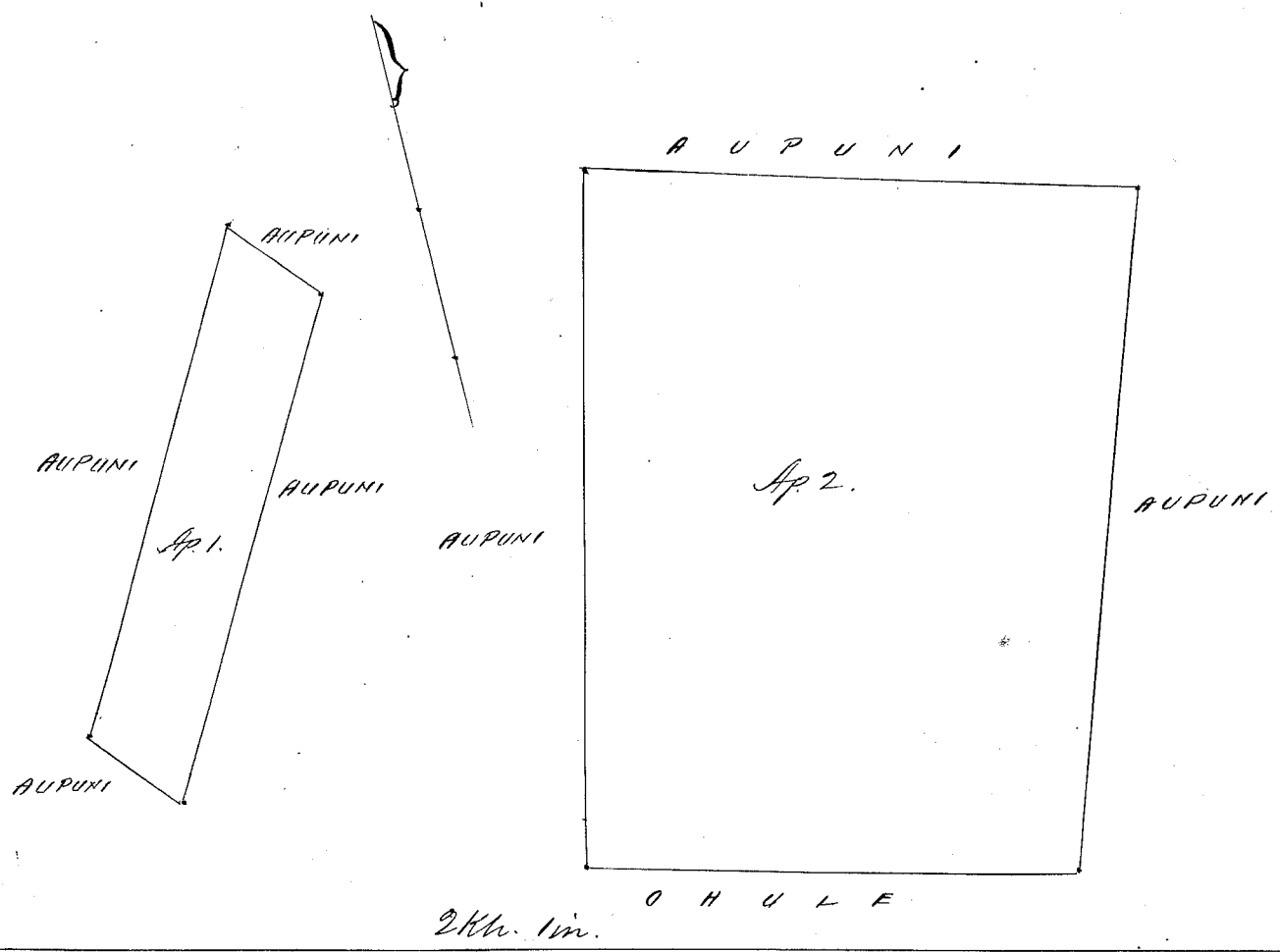
Apama 2. Eho'omaka ma ke kiki Hikina Akai. a e'holo.

Akai	75° 1/4	Komohana	5.94	Mh.	ma ke Aupuni ana
Hema	12° 1/2	Komohana	7.57	"	" " "
Hema	77°	Hikina	5.28	"	" Ohule "
Akai	18°	Hikina	7.54	"	" Aupuni "

a hiki ma ke kiki mua. 4 13/100 Eka.

C. Bailey
Ma'ohana

Waikuu Mei 14. 1854.



2 Mh. 1 in.

Ukupaulea

\$5.00

W. L. Lee
G. M. Robertson
J. Kekaulahao
J. H. Smith

Honolulu 27 Mei 1854.

Apiana 1. Maia ma ka ili o Apua. Ehoomaka ma ke kiki
 Akau, a e holo.

Hema	12°	Komohana	2.44	Mh. ma ke ke aupuni
Hema	5°	Hikina	1.14	" " "
Akau	35°	Hikina	.60	" " "
Akau	5°	Komohana	1.08	" " "
Akau	12°	Hikina	2.30	" " "
Akau	78°	Komohana	.60	" " a hiki
ma ke kiki mua.				2 1/100 Eka.

Apiana 2. Kalo. &c. ma ka ili o Tepekunui. Ehoomaka ma
 ke kiki Akau Komohana, a e holo.

Hema	9 1/2°	Komohana	3.61	Mh. ma ke ke Aupuni
Hema	81 1/2°	Hikina	1.59	" " "
Akau	41°	Hikina	7.11	" " "
Hema	75°	Komohana	5.76	" " a hiki
ma ke kiki mua.				1 37/100 Eka.

Apiana 3. Uala maoli &c. ma ka ili o Kaku. Ehoomaka
 ma ke kiki Komohana, a e holo.

Hema	41°	Hikina	10.15	Mh. ma ke Aupuni aia
Akau	44 1/2°	Hikina	7.70	" " "
Akau	16°	Komohana	6.10	" " i ke kiki o Kahaui
Akau	86 3/4°	Komohana	8.00	" " o Kalawaiakumoku
Hema	34°	Komohana	5.17	" Kalawaiakumoku

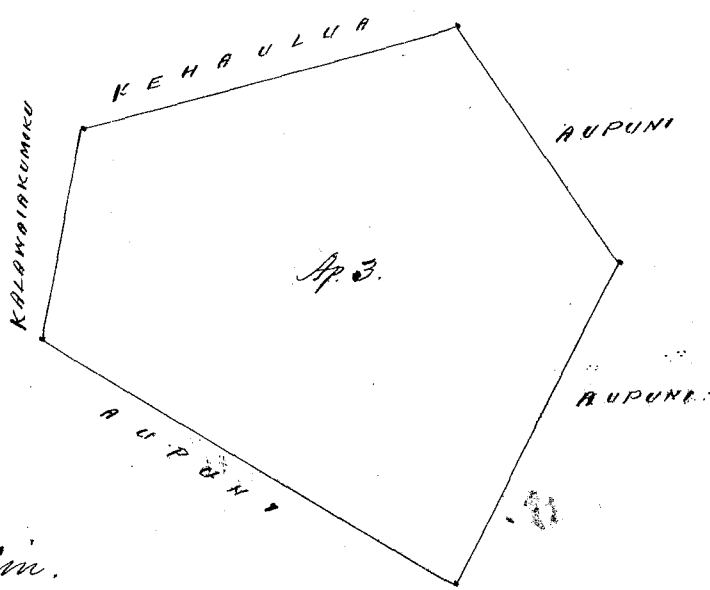

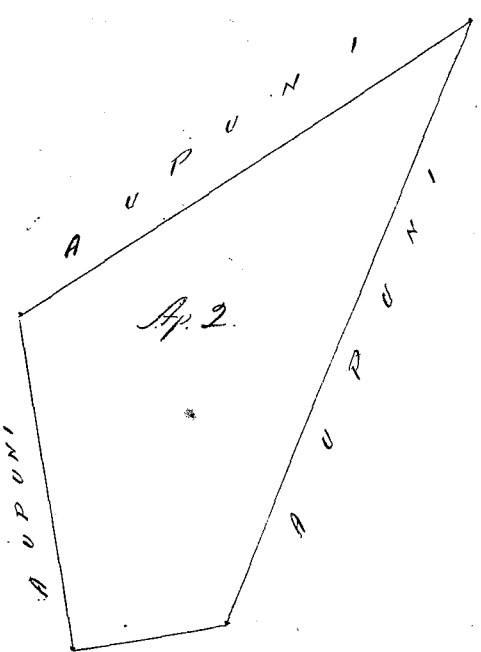
a hiki ma ke kiki mua. 9 82/100 Eka.

Pauwaiwa ke panana ma Ap. 3.

Waiuku Mei 4. 1854.

C. Bailey
 Meadama

21
 137
 9.82
 11.40



1 Mh. = 100.

Ukupauna

\$6.00

W. L. Lee

G. M. Robertson

J. Kekaulahas

J. H. Smith

Honolulu 27 Mei 1854.

Hulu 36 7/16 Maaweiki

Honolulu, Maui.

Apana 1. Hula ma ka ili o Mahoua, Keauhou.

E hoomaka ma ke kiki Komohana Nema a e holo.

Akau 11° Nihina 8.60 Kh. ma ke Ke Aupuni

Nema 87° Nihina 12.00 " " Ahupuaa o Palaua

Nema 11° Komohana 11.61 " " Aupuni

Akau 74° Komohana 11.94 " " Keauhou Nema.

a hiki ma ke kiki mua. 11 83/100 Eka.

Apana 2. Uala Kahiki ma Keauhou. E hoomaka ma ke kiki Nihina. Akau a holo.

Nema 6° Nihina 2.32 Kh. ma ke Ke Aupuni aia

Nema 71° Komohana 7.41 " " Kaili

Akau 7 1/2° Komohana 6.36 " " Nona aia Kuai

Nema 77 1/2° Nihina 7.80 " " Kaili, a hiki ma

ke kiki mua. 3 7/100 Eka.

Apana 3. Uala Kahiki ma Kaili o Punaakea Ahupuaa o Keauhou. E hoomaka ma ke kiki Komohana, a e holo.

Akau 75 1/4° Nihina 8.39 Kh. ma ke Kalama

Nema 2° Nihina 3.16 " " Aina

Nema 20 1/2° Nihina 2.00 " " Kaili

Akau 82° Nihina 1.72 " " "

Nema 14° Nihina 2.89 " " Kumbiki.

Akau 79 1/2° Komohana 6.62 " " "

Akau 16° Nihina 1.78 " " Kihuluhulu

Akau 25 1/4° Komohana 2.67 " " "

Nema 65° Komohana 3.62 " " Kiki


Akau 23° Komohana 2.60 " " a hiki ma

ke kiki mua. 3 69/100 Eka.

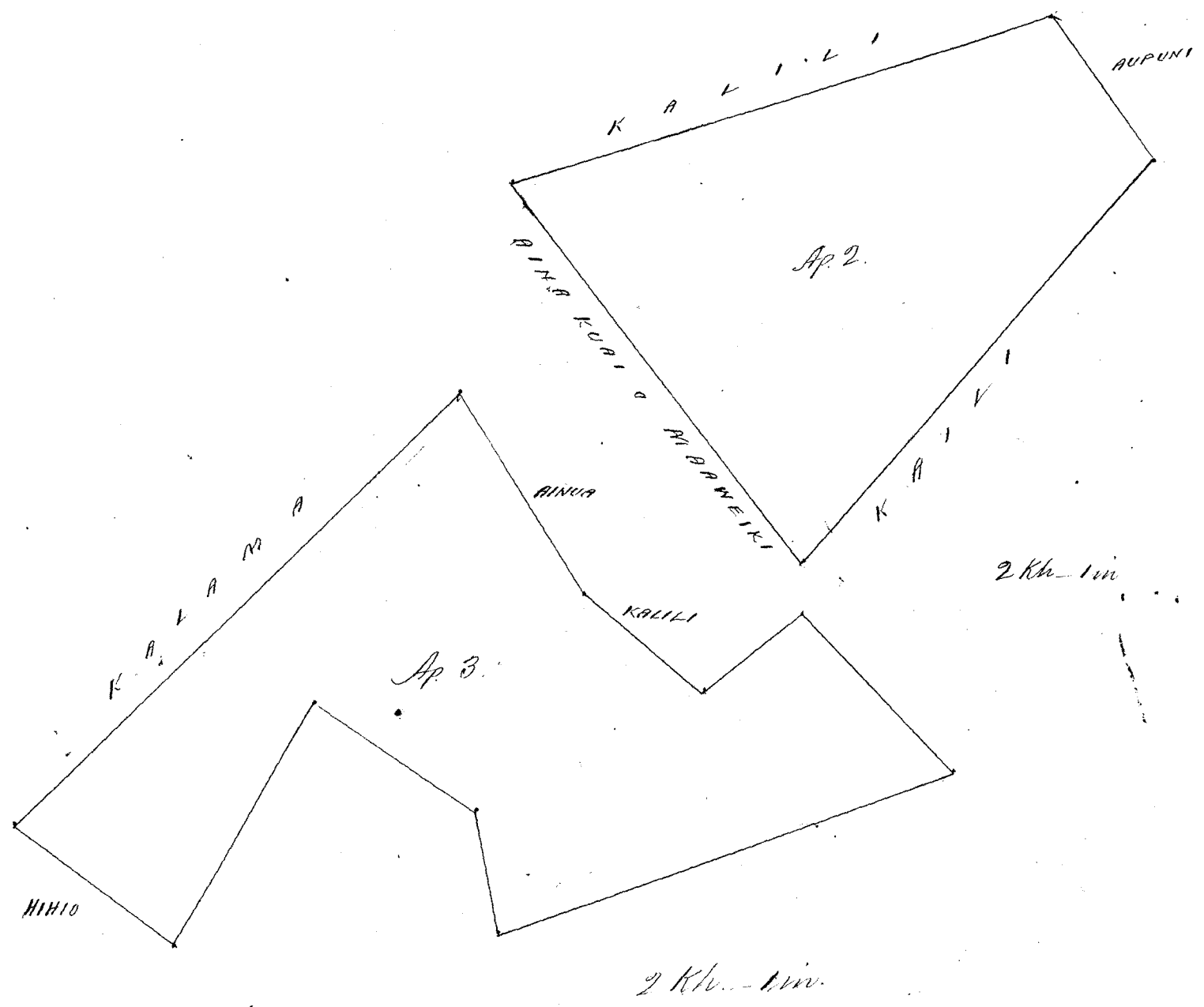
11.83
3 7
3 69
18 59

Honolulu Mei 15. 1854.

C. Bailey.
Maonacama



70



Ukupaulea \$ 8,500

W. L. Lee
 G. M. Robertson
 J. Kikaulaha
 J. H. Smith

Honolulu 27 Mei 1854.

Kelu 4151 Kalawaiakumoku. Hawaii. Honolulu. H.

Opoua 1. Uala maoli ma Kawili o Kaimalo. Chomaka ma ke kahi Nihina, a e holo.

Kema	55 1/2	Komohana	5.50	Kh.	ma	ko	Aupuni	ama
Maii	49 1/2	Komohana	2.90	"	"	"	"	"
Mau	19 1/2	Komohana	1.73	"	"	"	"	"
Mau	58	Nihina	5.96	"	"	"	"	"
Kema	32 1/4	Nihina	4.14	"	"	"	"	u kiki

ma ke kahi mua. 2 5/100 Eka.

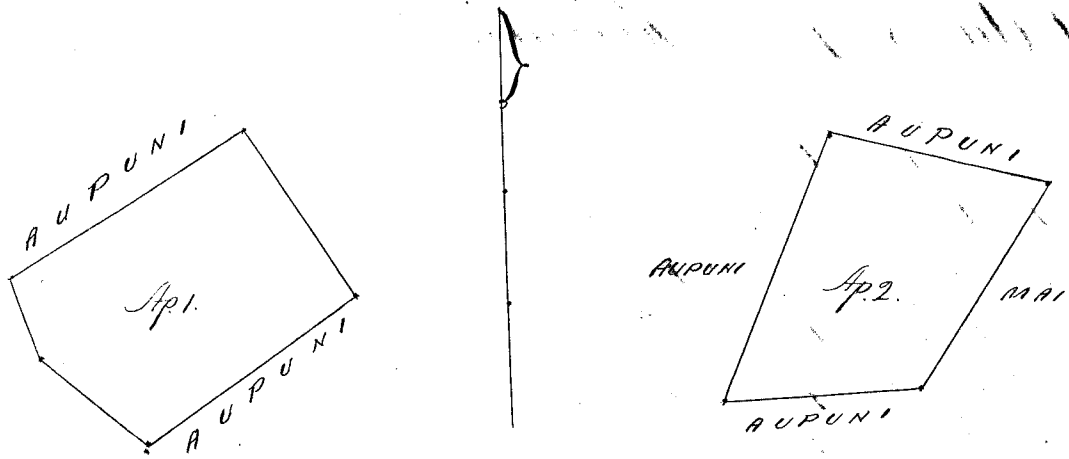
Opoua 2. Uala maoli ma Kawili o Kuehu. Chomaka ma ke kahi Nihina, a e holo.

Kema 34 Komohana 5.17 Kh. ma ko Mai.

Nema 87° Komoana 4.18 Kk. ma ko Aupuni
 Akau 24½ Hikina 6.15 " " "
 Nema 76½ Hikina 4.70 " " " a hiki ma
 ke kiki mua. 2 22/100 Eka.

Wairuku Mei 6. 1854.

C. Bailey
Maanaana



Ukupauna

\$5.00

W. L. Lee
 G. M. Robertson
 J. Kikaulahao
 M. Smith

Konohiki 27 Mei 1854.

Kodu ~~395~~ Pipio 10665. Paahu. Anaua. Mau.

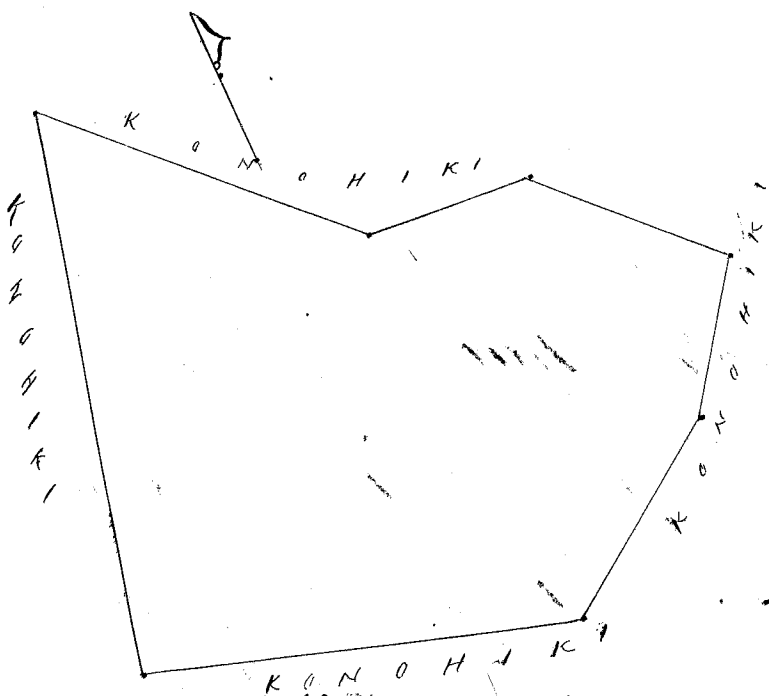
Nema Iki, Tiliwale & Hauola. Anaua. Mau.
 Chuwaka ma ke kiki Akau a e holo.

Nema 13° Komoana 12.13 Kk. ma ko ke Konohiki.
 Nema 74½ Hikina 9.48 " " "
 Akau 53° Hikina 4.89 " " "
 Akau 34½ Hikina 3.56 " " "
 Akau 47½ Komoana 4.58 " " "
 Akau 86° Komoana 3.61 " " "
 Akau 42½ Komoana 7.50 " " " a hiki
 ma ke kiki mua. 11 68/100 Eka.

He ana aa, pilikia Kuumahi ana.

Wairuku Mei 15. 1854.

C. Bailey
Maanaana



4 Kk. - 1 in.

Ukupaulea \$6.00

W. L. Lee
G. M. Robertson
J. Kekaulahao
J. H. Smith

Honolulu 27 Mei 1854

Helu 5278 Kainoa. Kanaio. Honuaia. Maui.

Opuna 1. Kalo maia & e. ma ka ili o Apuna. Ehoonaka ma ke kiki. Nihina. Akaui, a e holo.

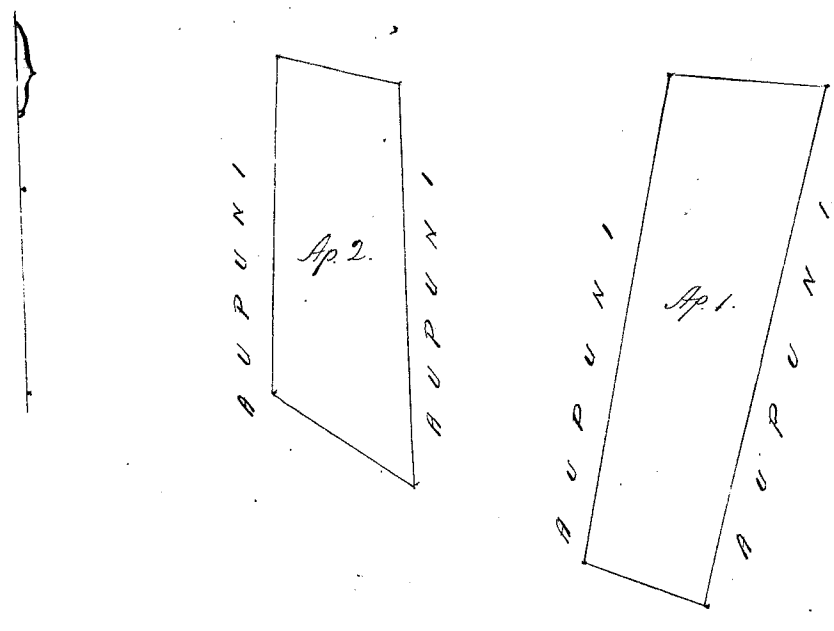
Akua	84°	Komohana	1.64	Kh. ma ke ke Apuna.
Hema	11°	Komohana	5.18	" " "
Hema	70°	Nihina	1.34	" " "
Akua	14 1/2°	Nihina	5.57	" " a hiki
ma ke kiki mua.		74/100	eka.	

Opuna 2. Kalo & e. ma ka ili o Kaimalo. Ehoonaka ma ke kiki Komohana Hema, a e holo.

Hema	64°	Nihina	1.78	Kh. ma ke ke Apuna. aia
Akua	1/2°	Komohana	4.33	" " "
Akua	76°	Komohana	1.32	" " "
Hema	2 1/4°	Komohana	3.64	" " a hiki
ma ke kiki mua.		53/100	eka.	

C. Bailey
Meaonama

Waikuku Mei 4. 1854.



Ukupaulea \$4.00

W. L. Lee
G. M. Robertson
J. Kekaulahao
J. H. Smith

Honolulu 27 Mei 1854.

Helu 5489 Hao. Kanaio. Honuaia. Maui.

Kula ma ka ili o Koloa. Ehoonaka ma ke kiki Nihina, a e holo.

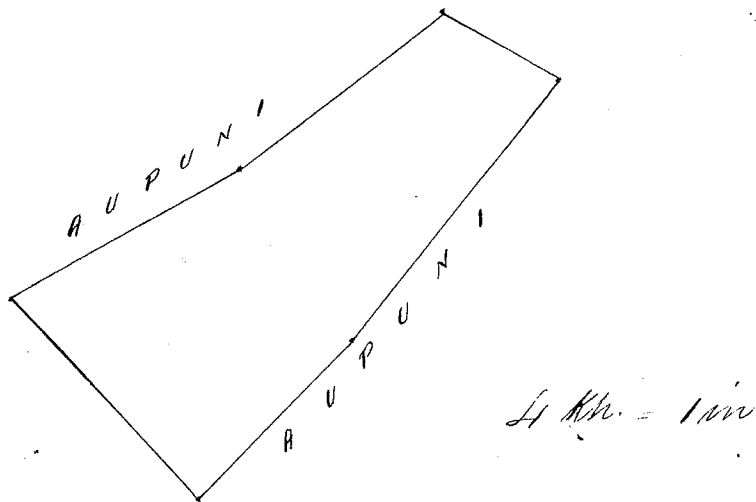
Hema	38°	Komohana	7.09	Kh. ma ke ke Apuna aia
Hema	2 1/2°	Komohana	4.70	" " "

Akau $43^{\circ} \frac{1}{2}$ Komohana 5.68 Wh. ma ko Aupuni Aina
 Akau 59° Nihina 5.48 " " "
 Akau $52^{\circ} \frac{1}{2}$ Nihina 5.53 " " "
 Nema 61° Nihina 2.82. " " " a hiki ma
 ke kiki ma. $4 \frac{69}{100}$ Eka.

E. Bailey
Maamaama

Waiuku Mei 8. 1854.

Ua haalele o Haas i kona Kuleona ma ka ana o Ha
haale.



Ukupaula

\$ 5.00

W. L. Lee
G. M. Robertson
J. Kekaulaha
J. H. Smith

Honolulu 27. Mei. 1854.

Kelu 3797 Lokomokai

Puahala. Kona. Molokai.

From Page 55. V. 8. awards Books.

Maloko o ka Aupuni o Puahala. Kona. Molokai.
 Apana 1. Kula maloko o ka ili o Loiwa. Chomaka ana ma
 ka pa pohaku ma ke kiki ~~Akua Komohana~~ o Kua ~~ana~~ ^{uhua}


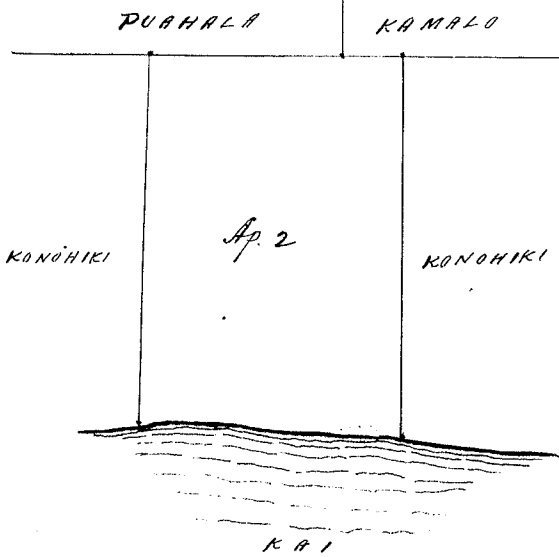
Akau $60^{\circ} 45'$ Nihina $4 \frac{57}{100}$ Maul. e pili ana i ka ana ^{uhua} Maku,
 Nema 25° Nihina 4 " " " o Kuapu
 Nema $71^{\circ} 15'$ Komohana $3 \frac{66}{100}$ " " " ^{Komohiki}
 Akau $33^{\circ} 15'$ Komohana $3 \frac{36}{100}$ " " " "
 Cili ana 1 Eka 1 Puda 25 Peka.

Apana 2. Pahala ma Kamalo ma Puahala. Chomaka
 ana ma ke Kai ma ke kiki Nema Nihina. alaila.

Akau 25° Komohana $1 \frac{95}{100}$ Maul. e pili ana i ke kula ^{Komohiki}
 Akau 63° Nihina $1 \frac{32}{100}$ " " " "
 Nema 27° Nihina 2 " " " "
 Nema 65° Komohana $1 \frac{38}{100}$ " " " i ke Kai.
 Cili ana 1 Puda.

W. A. Pease.

Ma Kela avas na Kii.



Ukupauloa \$5.00

W. L. Lee
G. M. Robertson
J. Kekaulahao

Honolulu 30. Mei 1854. S. H. Smith

Uelu 35. 71. Kalekuna. Heeia. Koolaupoko. Oahu.

Morania to Pahale. Heeia. Koolaupoko. Oahu.

Ehuomaka ana ma ke kiki Komohana Nema a e holomana.

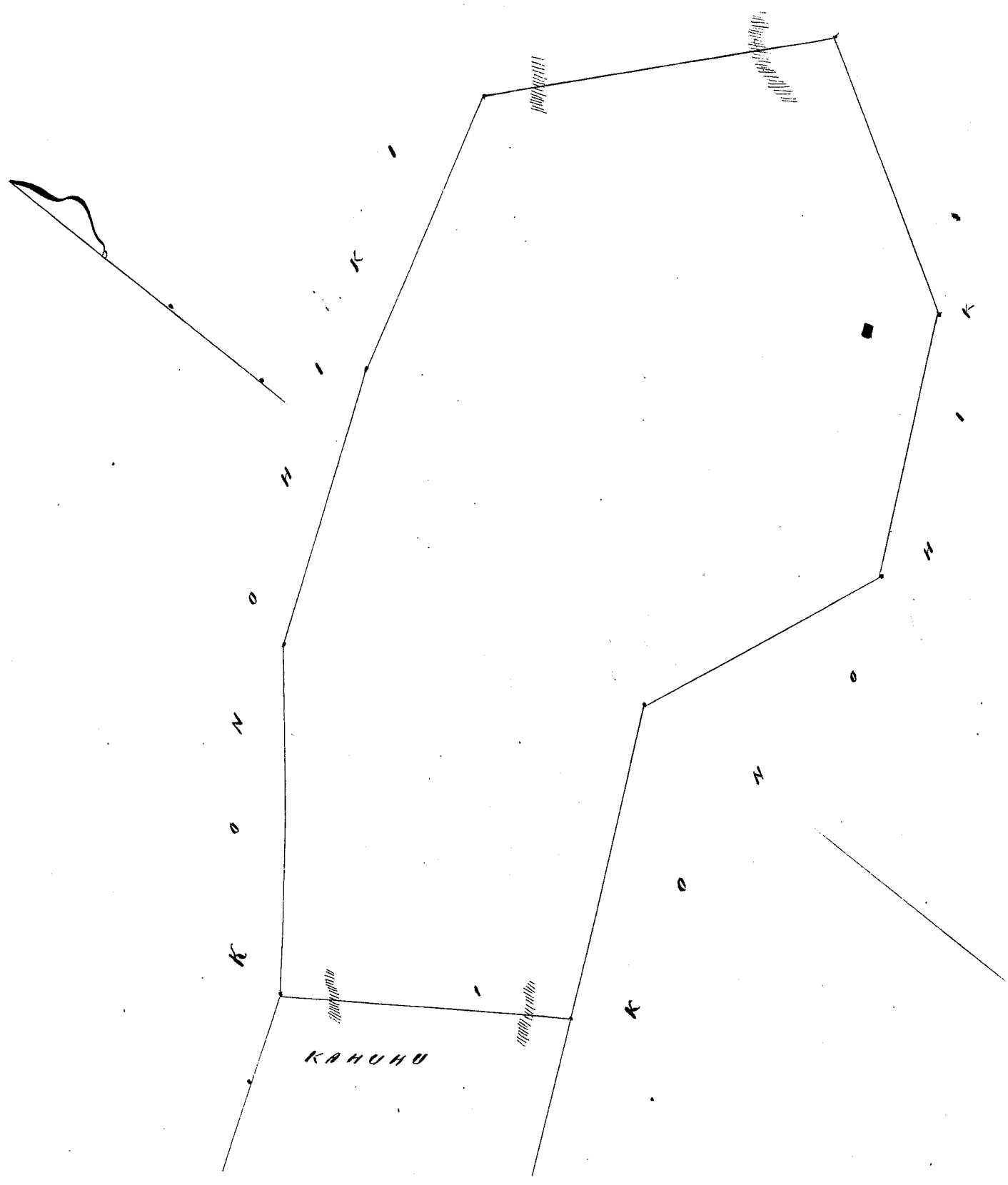
Mau	63 1/2	Nikina	480 paku.	Konoiki
Nema	69	Nikina	400	"
Mau	62 1/2	Nikina	430	"
Mau	57	Komohana	520	"
Nema	73 1/2	Komohana	434	"
Nema	69	Komohana	430	"
Nema	57	Komohana	515	"
Nema	40	Nikina	425	"

a hiki i ke kiki-mua. 9 16/100 Eka. Heeia.

Heeia. Koolaupoko. Oahu.
20 Dec. 1853.)

A. J. Turner.
Lunaanaama

Ma Kela aas Ke Kii.



Ukupaoua \$10.00

W. L. Lee
 G. M. Robertson
 J. Kekaulahao
 J. K. Smith

Honolulu 6 June 1854

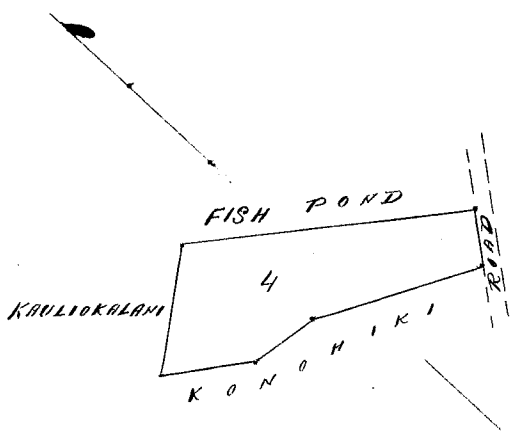
Acres 10430. Nahaaku (See 57474) Waiee. Koolanpoko. Oahu.

From Page 574. V. H. Award Books.
 Mauna 4. Pahale, ma Waiee. Koolanpoko. Oahu.
 Chuwaka ana ma ke kihi Nema Nihina e pili ana
 i keia pahale, e pili ana ka Nema o loko ia o ke Konoiki, e
 waiho ana ma ka awas mauka o ke Alamui e moe ana iuka o
 Waiee, a e holo ana ka palena i oleloia ma ka loko ia. Maan
 50°30' Kauhana 15 kapuai, alaila e pili ana me ke Kuliolani
 aina. Nema 56°30' Kauhana 69 kapuai, alaila e pili ana me ke
 ke Konoiki aina. Nema 52°30' Nihina 52 kapuai, Nema 80°30'
 Nihina 36 kapuai, Nema 60°30' Nihina 94 kapuai, alaila e pili
 ana i ke Alamui. Maan 38°0' Nihina 29 kapuai, a hiki i ka kihi
 i Sumakawai. Area

ac	dec	
0.	181	
1	250	ac
	500	- 2
	360	- 3
2	291	

Wm Webster
 Maamaaina

Honolulu 18 Mei 1854



Uku pawa loa 8.2.00

W. L. Lee
G. M. Robertson
J. Kaulahao
J. H. Smith

Honolulu 29 Novemaba 1851.

Helu 3396 Pilipo Wahine & Lani Waialuku Maui.

From page 711

Apama 3. 2 Loi ma Kaulahao 2, Waialuku, Maui.

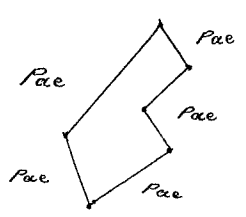
E hoomaka ma ke kiki Hikina a e holo

Akau 33 ¹ / ₄	Komohana	.51	Kh. ma ko Umua aina
Kemua 38 ¹ / ₄	Komohana	1.52	" " Pae "
Kemua 21 ¹ / ₂	Hikina	.74	" " " "
Akau 51 ³ / ₄	Hikina	.99	" " " "
Akau 33 ³ / ₄	Komohana	.47	" " " "
Akau 41	Hikina	.64	" " " "

a hiki ike ma ke kiki mua — to Eka

E. Bailey
Mea Ana Ana

Waialuku Iulai 1, 1854.



2 Kaulahao = Inika

Uku pawa loa ma ka Aoao 711 Ap. 1.2.

W. L. Lee
G. M. Robertson
J. Kaulahao
J. H. Smith

Honolulu Feberuari 11, 1854.

Helu ~~50~~ ³⁷⁴⁵ ~~50~~ Anakalea, Waiake, Maui.

Apama 1. Ke mau loi & Lauhala ma ka ili o Kapokea & Loikahi - ua okia ke kula o ke Komohiki.

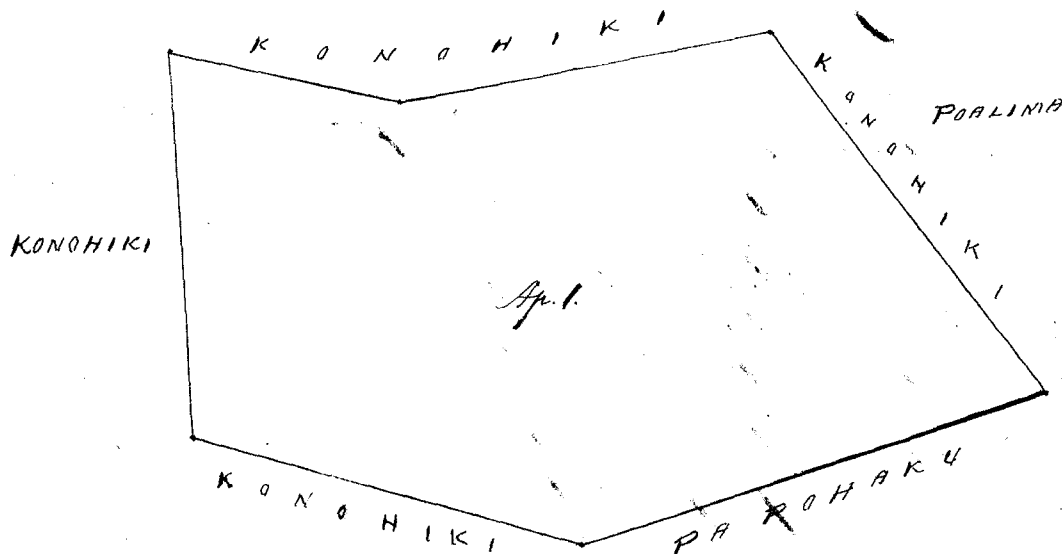
E hoomaka ma ke kiki Komohana Hikina, a e holo.

Akau 89 ⁹ / ₄	Komohana	4.03	Kh. ma ko ke Komohiki aina
Akau 16	Hikina	2.43	" " "

Akau 7^o Komohana 4.00 Kk. ma ke Komohiki aia
 Akau 56³/₄ Kikina 4.73 " " "
 Nema 14^o/₂ Kikina 5.13 " " papohaku
 Nema 19^o Komohana 4.23 " " Komohiki.
 a hiki ma ke kiki mua. $3\frac{47}{100}$ Eka.

Na C. Bailey
 Pama.

Mai ka aao 269. Folm. 8.



2 Kaul. = 1 in.

~~Ampana 4.00~~

W. L. Lee
 G. M. Robertson
 J. Ketaulaha
 J. H. Smith

Honolulu 14 October 1852.

Kelu 2395 Kaire.

Ammaula. Maui.

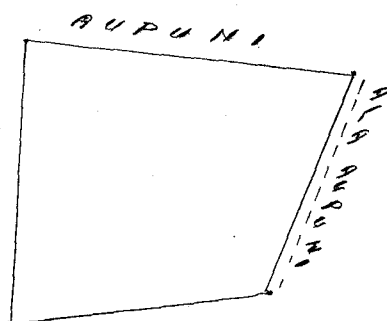
Pahale ma Kaes.

Chomaka ma ke kiki Nema, a e holo.

Akau 84^o/₂ Kikina 1.30 Kaul. ma ke Aupuni.
 Akau 20^o Kikina 1.27 " " Ala "
 Akau 88^o/₂ Komohana 1.73 " " "
 Nema 1^o Komohana 1.44 " " " a hiki ma ke
 kiki mua. $\frac{1}{5}$ Eka.

Kailuku Iulai 13. 1854.

C. S. Kittredge
 Maonahine.



1 Kaul. = 1 in.

Ukupaoua

\$3.00

W. L. Lee
G. M. Robertson
J. Stekalahao
J. H. Smith

Honolulu Augate 11. 1854.

Keleu 4292 B. Kalamo.

Honoula. Maui.

Apama 1. Uu nakelehele ia, ma Kaeo.

Apama 2. He wahi aa, a me uala maale ma Kaili o Uurpalakua.
Kaeo. Chomaka ma ke kiki. Kema a e holo.

Akua 13 1/2 Komohana 4.20 Kaul. ma ko Aupuni.

Akua 58° Komohana 5.79 " " "

Akua 88° Komohana 3.90 " " "

Kema 86° Komohana 6.94 " " "

Kema 14° Komohana 3. " " "

Kema 78° Nihina. 18.06 " " "Konohiki, a hiki ma

ke kiki mua. = 753/100 Eka.

Apama 3. Uu nakelehele ia.

Apama 4. Pahale, ma Kaeo. Chomaka ma ke kiki
Kema, a e holo.

Akua 74° Nihina 1.40 Kaul. ma ko Konohiki.

Akua 10° Komohana 1. " " "

Akua 84° Komohana .86 " " Kai

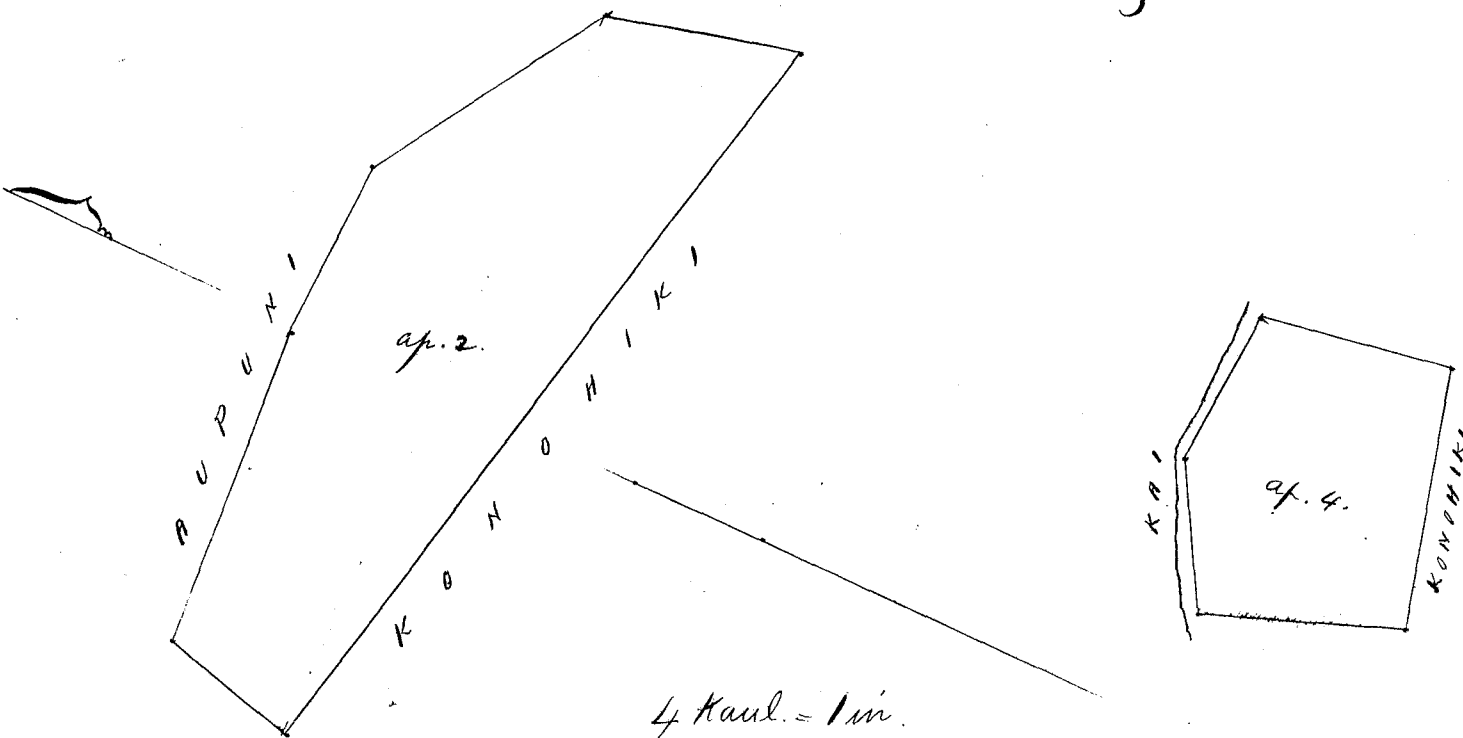
Kema 60° Komohana .80 " " "

Kema 19° Nihina 1.10 " " "Konohiki, a hiki

ma ke kiki mua = 17/100 Eka.

Ma A. F. Turner &
C. S. Kittredge.
Sana

Mailikū Iulai 13. 1854.



4 Kaul. = 1 in.

Ukupauna

\$6.00

W. L. Lee
G. M. Robertson
J. Kekaulahas
J. H. Smith

Honolulu Augate 11. 1854.

Kelu 4157 Kahaloakaia.

Yonuaula. Maui.

Apana 1. Pahale, ma Kaeo.

Chomaka ma ke kahi Akau, a e holo.

Nema	53 ¹⁰ / ₂	Hikina	1.28	Kaul.	ma ke Aupuni
Nema	22°	Komohana	2.56	"	"
Nema	80 ³ / ₄	Komohana	.94	"	Kai.
Akau	35 ¹⁰ / ₂	Komohana	1.82	"	"
Akau	50°	Hikina	2.55	"	Aupuni. a hiki
i hiki mua. = 1/2 Eka.					

Apana 2. Ewahi aa, a me uala masle, ma Moiki. Chomaka ma ke kahi Nema, a e holo.

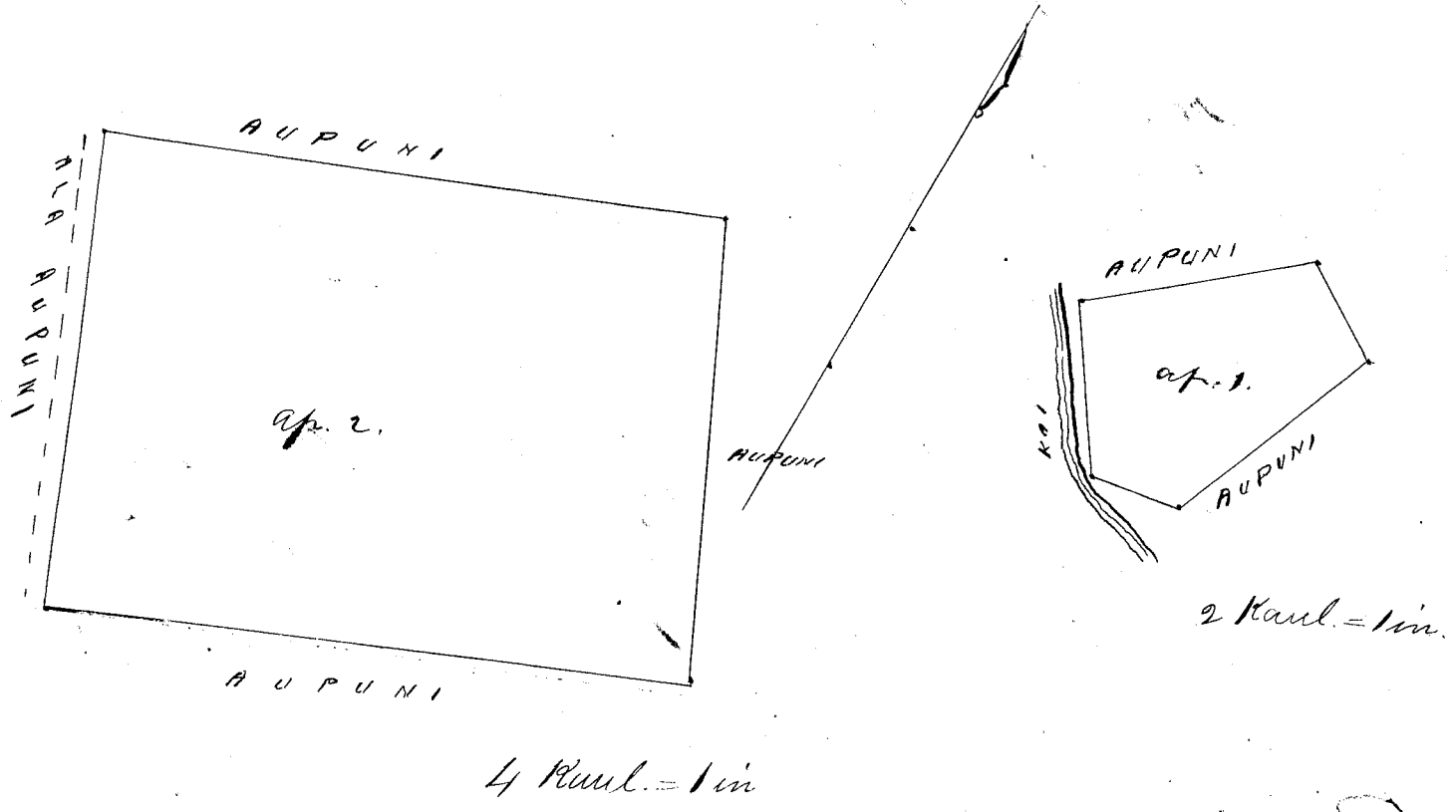
Akau	67°	Hikina	13.66	Kaul.	ma ke Aupuni
Akau	25°	Komohana	10.05	"	"
Nema	68°	Komohana	13.38	"	"
Nema	23°	Hikina	10.20	"	" a hiki ma
ke kahi mua. = 11 ³ / ₅ Eka.					

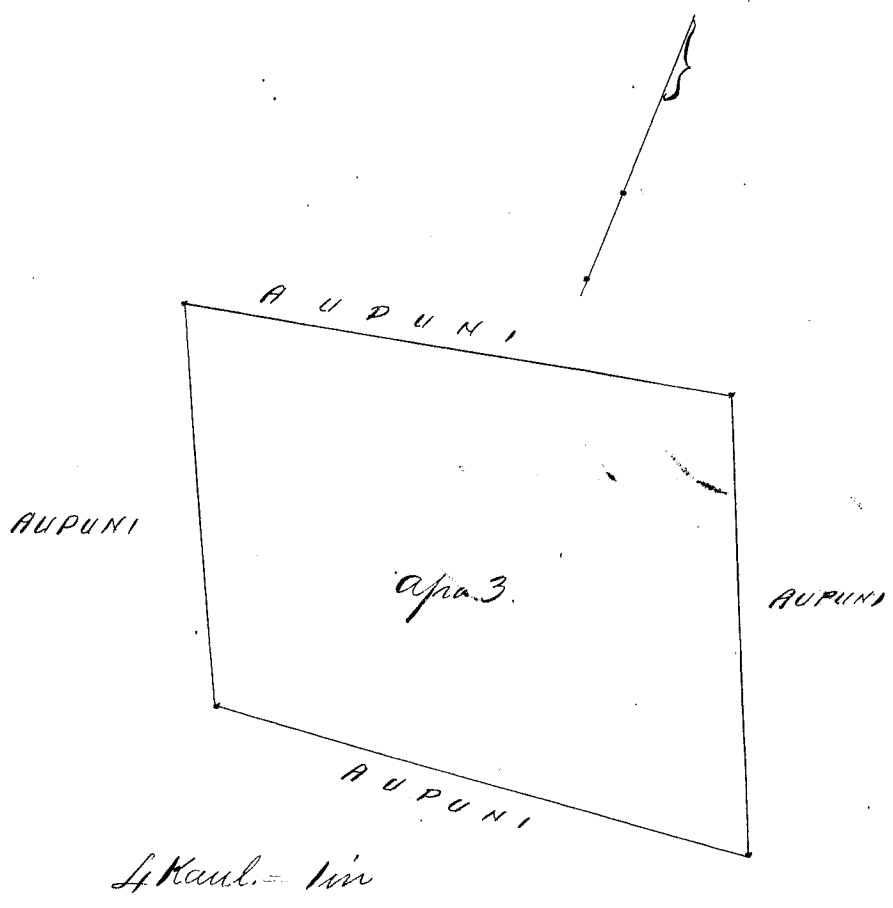
Apana 3. Ewahi aa, a me uala masle, ma Moioa. Chomaka ma ke kahi Hikina, a e holo.

Nema	88 ¹ / ₄	Komohana	11.56	Kaul.	ma ke Aupuni	50
Akau	22°	Komohana	8.39	"	"	11.40
Akau	82°	Hikina	11.61	"	"	10.20
Nema	19 ¹ / ₂	Hikina	9.62	"	"	22.10
ke kahi mua. = 10 ¹ / ₂₀ Eka.						

C. S. Nittredge
Maamoa

Hailuku Iulai 13. 1854.





Ukupauloa \$ 10.00
 W. L. Lee
 G. M. Robertson
 J. Kekaulahao
 J. K. Smith

Honolulu Augate 11. 1854.

Lot 2401 Mohilae. Homaula, Maui.

Apana 1. Palunia. Ua haalele ia.

Apana 2. Keauhou aole akaka.

Apana 3. Iki o Ulupalakua Kaer. Chomaka ana ma ke kiki Nema, a e holo ana.

Akau	22°	Komohana	10.80	Kaul. ma ko Komohiti.
Akau	78°	Nikina	14.05	" " "
Nema	1 1/2	Komohana	9.20	" " " " " " " "
Nema	6 3/4	Komohana	9.94	" " " " " " " "
				10 2/3 Eka.

Apana 4. Mohopilo. Chomaka ma ke kiki Nema, a e holo.

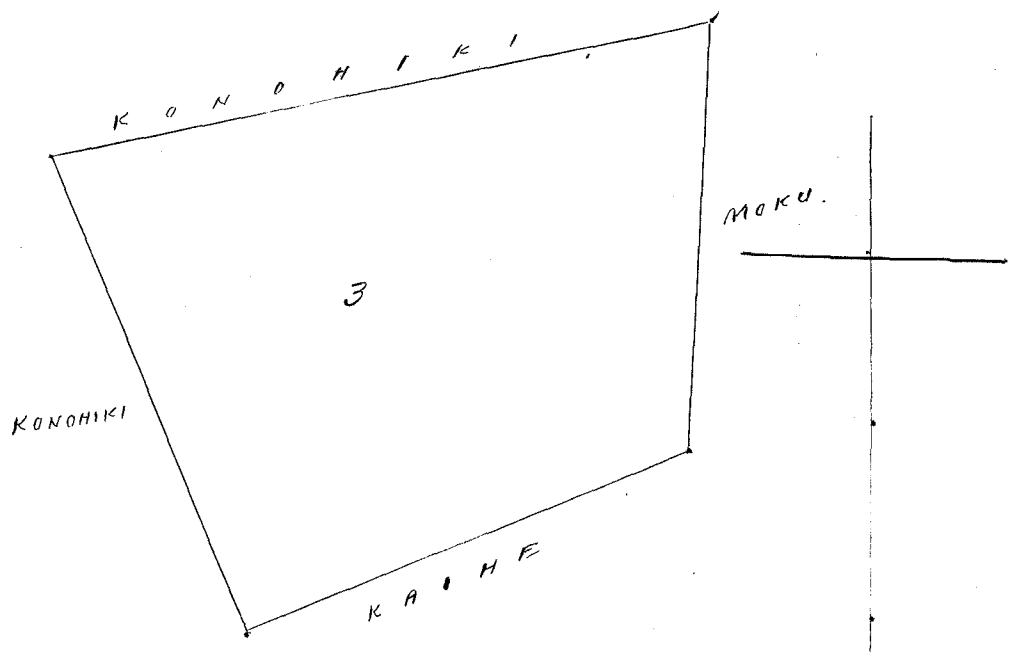
Akau	74°	Nikina	12.87	Kaul. ma ko Aupuni.
Akau	25°	Komohana	9.22	" " " " " " " "
Akau	86 1/2	Komohana	11.35	" " " " " " " "
Nema	13°	Nikina	13.12	" " " " " " " "
				12 96/100 Eka.

Apana 5. Pahale ma Ulupalakua. Kaer. Chomaka ma ke kiki Akau a e holo ana.

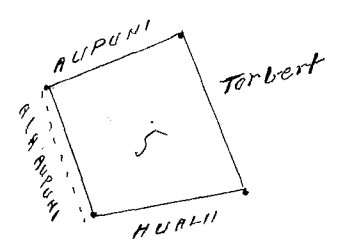
Nema	69 1/4	Komohana	151	Kaul. ma ko Aupuni
Nema	17 1/2	Nikina	139	" " " " " " " "
Akau	81 3/4	Nikina	162	" " " " " " " "
Akau	19 1/2	Komohana	174	" " " " " " " "
				24,100 Eka.

Haitiku Iulai. 13. 1854.

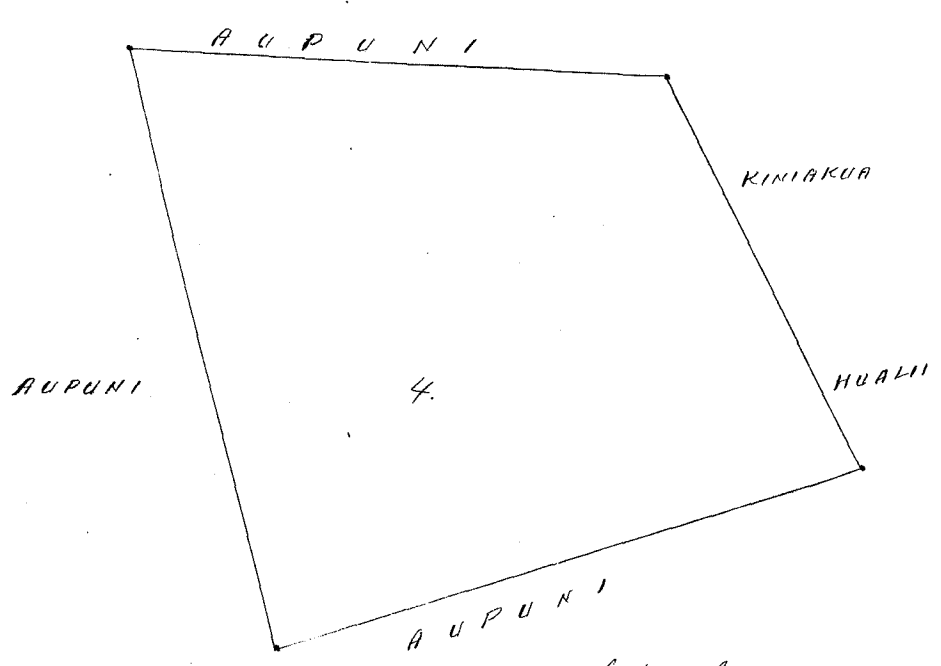
C. S. Kittredge
 Meanaana



4 Kaul. = 1 in



2 Kaul. = 1 in



4 Kaul. = 1 in

10.67
12.96
124
23.89 ✓

Ukupaiwa \$ 10.00

W. L. Lee
G. M. Robertson
J. Kekaulakua
J. H. Smith

Honolulu. August 11. 1854.

Heleia 2581. Kualii.

Honouliuli. Maui.

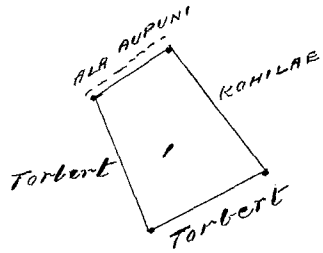

Cipana 1. Pahale ma ka ili o Ulupalakua, Kaeo.
Ohoomaka ma ke kiki Akau, ae holo.
Kema 81 3/4 Komohana 1.62 Kaul. ma ko Kohila
Kema 3° Nihina .98 " Ala Aupuni
Kema 83 3/4 Nihina 1.50 " L. Torbert.
Akau. 2° Komohana 1.43 " " a kiki ma
ke kiki mua. 1/5 Eka.

Apana 2. E wahi aa, a me uala maole, ma Mohopilo.
 Chromaka ma ke kiki Nema, a e holo.

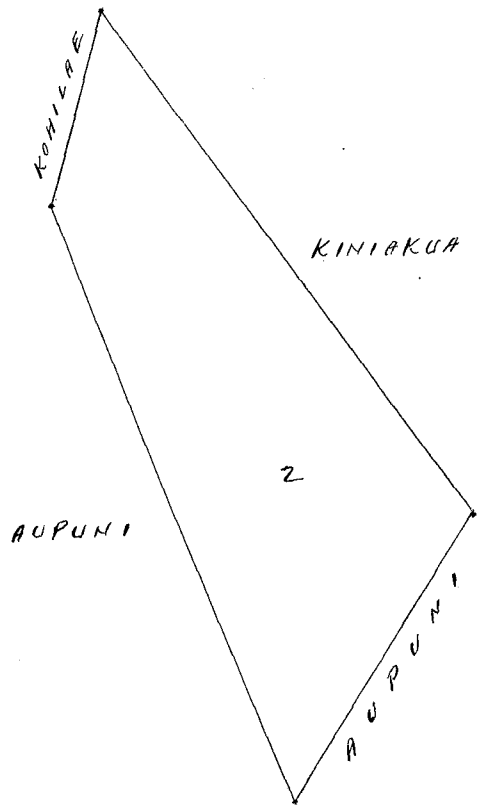
Akua	29°	Komohana	13.13	Kaul. ma ke	Aupuni
Nema	82 1/2°	Komohana	4.14	"	Kiniakua
Nema	25°	Nikina	13.58	"	Kohilae
Nema	84°	Nikina		"	Aupuni a hiki
ma ke kiki mua.		9 96/100	Eka.		

C. S. Kittredge
 Meanaama

Wailuku Iulai 13. 1854.



2 Kaul. = 1 in



4 Kaul. = 1 in

Ukupauna \$6.00

W. L. Lee
 G. M. Robertson
 J. Kekaulahao
 & H. Smith

Honolulu Augate 11. 1854.

Kelu 2658 Kiniakua

Honuaula Maui.

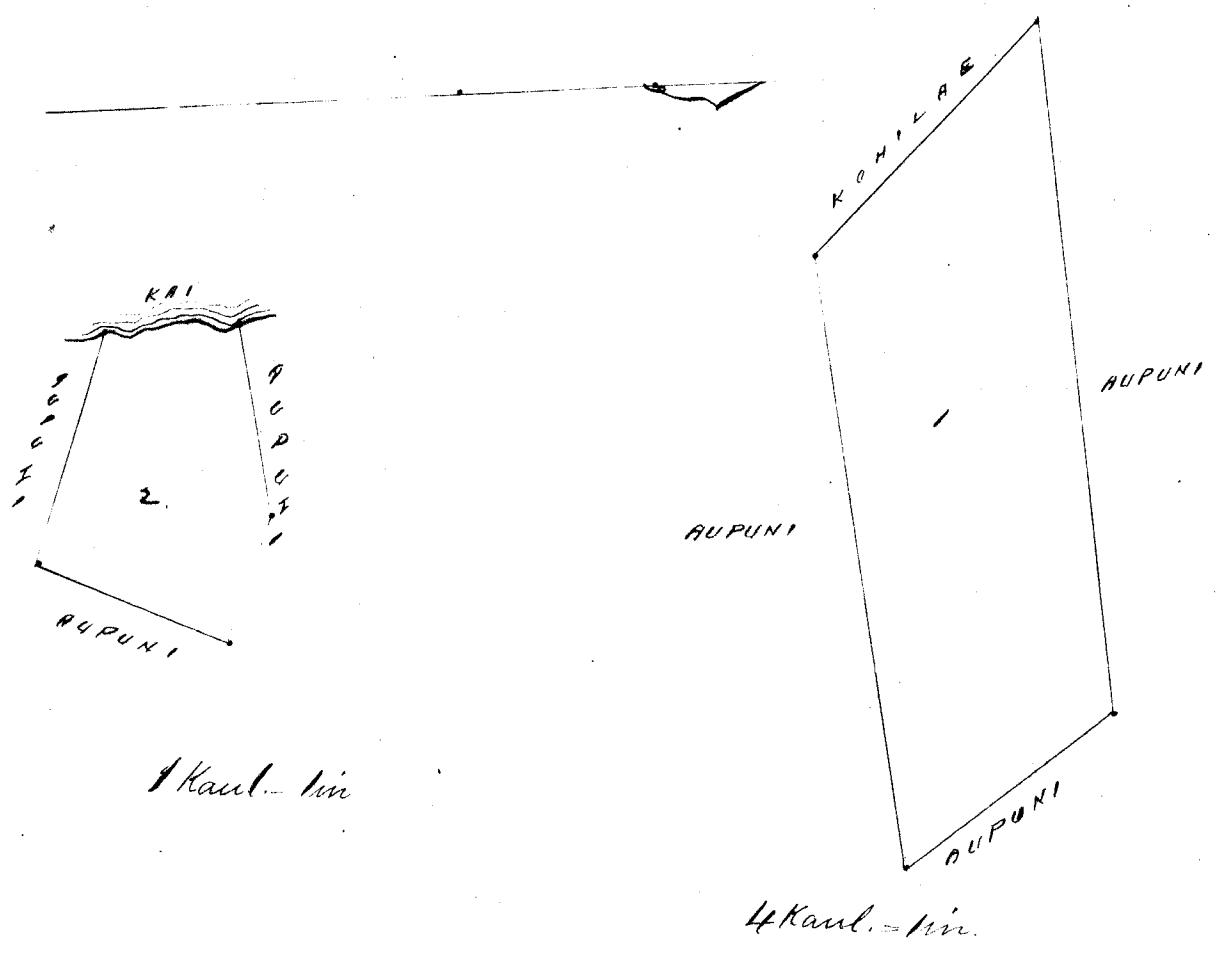
Apana 1. E wahi aa me uala maole ma Mohopilo.
 Chromaka ma ke kiki Nikina a e holo.

Akua	36 3/4°	Komohana	5.46	Kaul. ma ke	Aupuni.
Nema	85 1/2°	Komohana	14.70	"	"
Nema	25°	Nikina	6.90	"	Kohilae
Akua	82 1/2°	Nikina	13.13	"	Aualii a hiki
ma ke kiki mua.		6 96/100	Eka.		

Apana 2. Pahale ma Waipao;
 Chomaka ma ke kiki Nema, a e holo.
 Akau 72 1/4 Komohana 125 Kaul. ma ke aupuni.
 Akau 70 " " Kai
 Akau 81 1/2 Nihina 1.00 " " Aupuni.
 Nema 69° Nihina 1.65 " " " "
 Nema 25° Komoha 1.06 " " " " u kiki ma
 ke kiki mua. = 14/100 Eka.

Wailuku Iulai 25. 1854.

C. S. Pittredge
 Heaanaana



Ukupauloa \$6.00
 W. L. Lee
~~H. W. Robertson~~
 J. M. Kaula hoo
 J. H. Smith

Honolulu Augate 11. 1854.

Hulu 80 7/8 25 7/9 Niapo Heaanaana. Maui.

Apana 1 & 2. Ua haahelehele

Apana 3 & 4. Ua haaletia.

Apana 5. Ke wahi aa a me uala musle ma Mokohele.
 Chomaka ma ke kiki Nema, a e holo.

Akau 74° Nihina 18.60 Kaul. ma ke Aupuni.
 Akau 17° Nihina 3. " " "
 Akau 81 1/2 Komohana 4. " " "
 Nema 87 1/4 Komohana 5.23 " " "
 Nema 65° Komohana 11.42 " " "

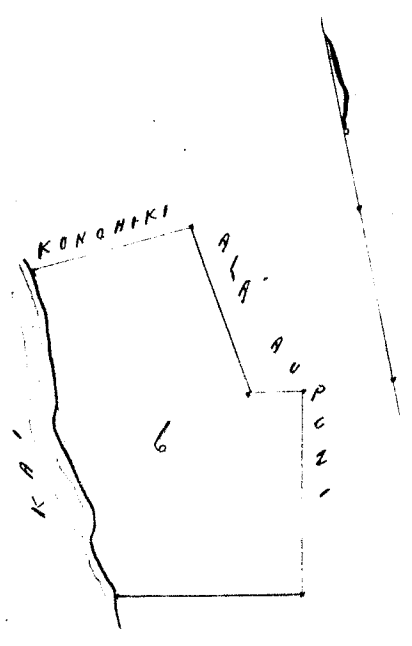
Hema 74° Komohana 5.23 Kaul. ma ko Aupuni
 Hema 3 1/2° Komohana 5.69 " " " a hiki
 ma ke kiki mua. - 9 Eka.

Opuna 6. Pahale ma Kaeo. Chomata ma ke kiki
 Komohana, a e holo.

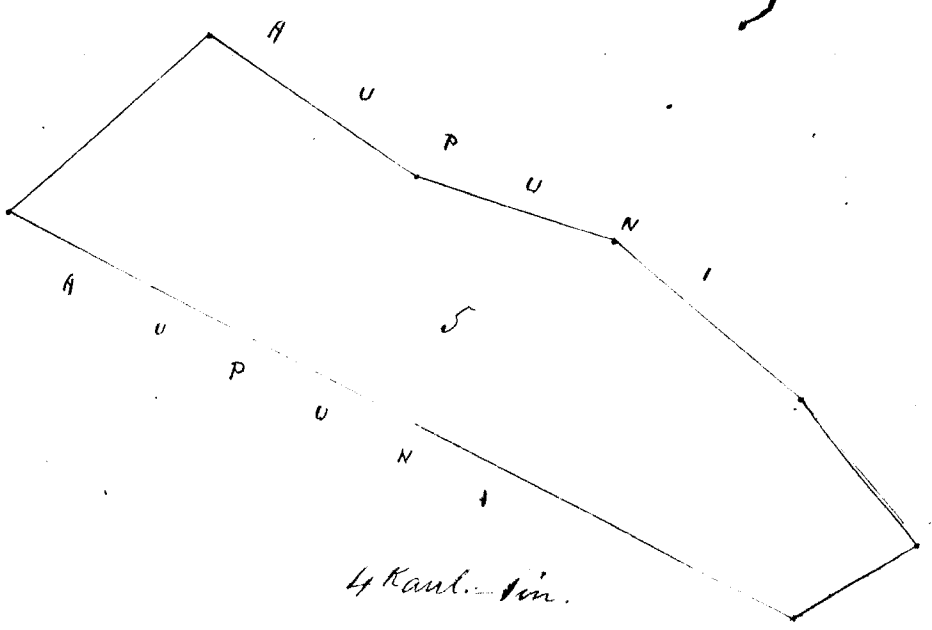
Hema 90 1/2° Hikiina 2. Kaul. ma ko Aupuni.
 Hema 11° Hikiina 2.12 " " Ala "
 Hema 77 1/2° Komohana 50 " " "
 Hema 8° Komohana 1.83 " " "
 Hema 25° Komohana 1.72 " " Komohiki
 Hema 4° Hikiina 3.60 " " Kaul. a hiki ma
 ke kiki mua. - 4 1/100 Eka.

C. S. Pittredge
 Meaanaana

Mauiuku Iulai 26. 1854.



2 Kaul. 1 in



4 Kaul. 1 in.

Ukupaiaoa \$7.00

W. L. Lee
 G. W. Robertson
 J. Kikaulaha
 J. H. Smith

Honolulu August 11. 1854.

Ude 11272 Komo.

Haina. Kawai.

Olua Loi me auwai me Pahale, maloko o ka Ali o Hikiiaola.
 Haina. Kawai.

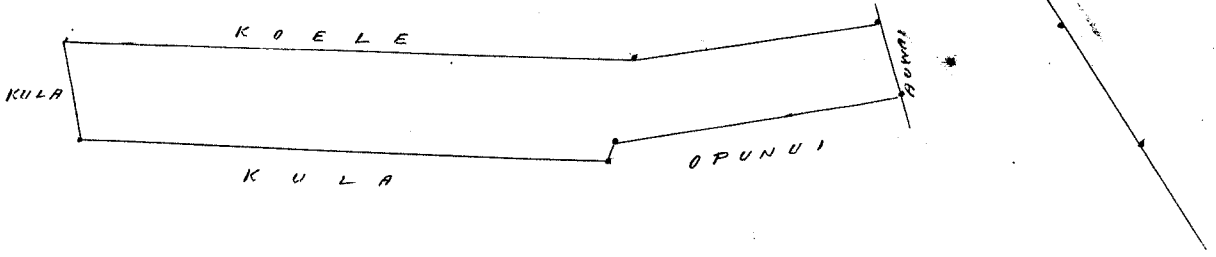
Chomata ma ka auwai o Pekeani ma ka Loi.
 Maluhukui - aluila aku.

Hema 16° Komohana 2 1/100 Kaul. e pili ana i ka auwai
 Hema 69° Komohana 3 " " i ma Loi o Opunui
 Hema 56° Komohana 16/100 " " " "
 Hema 56° 30' Komohana 5 69/100 " " i ke Kula o Komohiki.
 Hema 22° Hikiina 1 02/100 " " " "
 Hema 57° Hikiina 6 " " i kahi Loi o Kahuani.

alaila e pili i ka loi Kahuanni, a hiki i kahi i hoomaka ai.
Eili ana 3 Puda, 10 Perka.

Kauai Iulai 1854.

W. N. Pease



Ukupauloa \$ 2.00

W. L. Lee
G. M. Robertson
J. Kekaulaha
J. B. Smith

Honolulu Augate 22. 1854.

Hulu 11271 Kahuikui.

Waikea. Kauai.

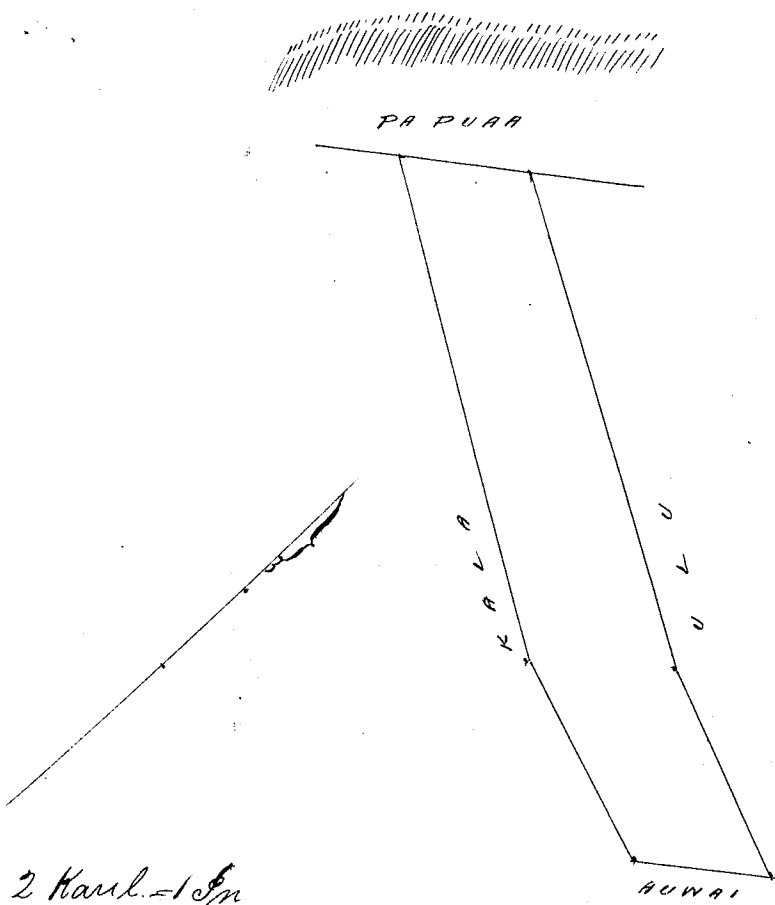
Ekolu Loi me Pakale, maliko o ka Ili o Kikioala, Waikea. Kauai.
Chromaka ana, ma ka auwai o Pekaui, ma na Loi o
Ulu. alaila aku.

Akau 71°	Komohana	240/100	Kaul. e pili ana i na Loi o Ulu.
Akau 64°	Komohana	545/100	" " " "
Kema 51°	Komohana	140/100	" " i kahi pia puaa
Kema 62°	Kikina	350/100	" " i na Loi o Kala
Kema 75°	Kikina	230/100	" " " "

alaila e pili i ka auwai o Pekaui, a hiki i kahi i hoomaka ai.
Eili ana 1 Eka.

Kauai Iulai 1854.

W. N. Pease



2 Kaul. = 1 Em

W. L. Lee
G. M. Robertson
J. Kakaubaho
J. H. Smith

Honolulu August 22. 1854.

Helu 8841 Keaona

Waimoa. Hawaii.

Malaka o ka Ili o Pōhii. Ukupauna. Waimoa. Hawaii.

Opuna 1. Oina Kalo me Kula. Chomaka ana, ma ka alanui ma kahi pa pohaku, alaila aku.

Kema 45° 30'	Komohana	3 ³⁰ / ₁₀₀	Kaul. e pili ana i ka Loi o Kauniki.
Kema 54° 30'	Nikina	1 ³⁵ / ₁₀₀	" " " Keaku.
Kema 31° 30'	Komohana	3 ⁴⁰ / ₁₀₀	" " "
Kema 51° 30'	Nikina	1	" " i kahi auwai.
Kema 22° 30'	Komohana	4	" " "
Kema 61° 30'	Nikina	3	" " "
Akau 31° 30'	Nikina	7 ²⁵ / ₁₀₀	" " i Pukiki
Akau 54° 30'	Komohana	4 ⁴⁰ / ₁₀₀	" " i ka auwai
Akau 41°	Nikina		ma ka pa pohaku, i ka alanui- alaila e pili i ka alanui, a hiki i kahi i hoomaka ai.
E ili ana. 3 Eka.			

Opuna 2. Pahale. Chomaka ana ma ka pali ma kahi pohaku mui. alaila aku.

Kema 15° 30'	Komohana	2 ⁵⁰ / ₁₀₀	Kaul. e pili ana i ke Kula o Komiki.
Akau 59° 30'	Komohana	4 ²⁸ / ₁₀₀	" " i ka alanui
Akau 18° 30'	Nikina	1 ²⁰ / ₁₀₀	" " i ke Kula
alaila e pili i ka pali a hiki i kahi i hoomaka ai.			
E ili ana. 2 Puda 38 Perka.			

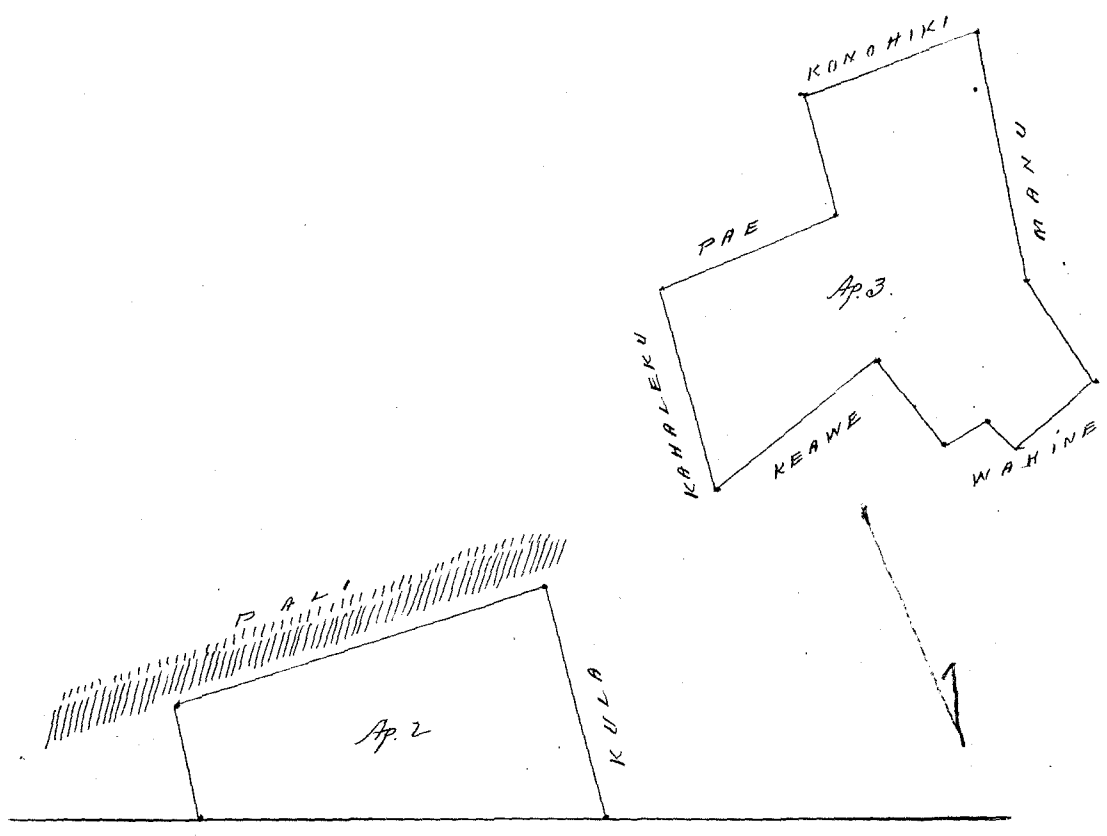
Opuna 3. Chu Loi. Chomaka ana ma ke kahi Akau Komohana. ma Loi o Keawe. alaila aku.

Akau 8°	Komohana	1 ¹⁸ / ₁₀₀	Kaul. e pili ana i ka Loi o Keawe.
Akau 88°	Komohana	5 ⁰ / ₁₀₀	" " " " " " " " " " " "
Akau 13°	Komohana	3 ⁵ / ₁₀₀	" " " " " " " " " " " "
Kema 82°	Komohana	1 ¹² / ₁₀₀	" " " " " " " " " " " "
Kema 4°	Nikina	1 ²⁵ / ₁₀₀	" " " " " " " " " " " "
Kema 19°	Komohana	2 ⁶⁵ / ₁₀₀	" " " " " " " " " " " "
Kema 80°	Nikina	1 ⁹⁶ / ₁₀₀	" " " " " " " " " " " "
Akau 16°	Nikina	1 ²⁸ / ₁₀₀	" " " " " " " " " " " "
Kema 83° 30'	Nikina	2	" " " " " " " " " " " "
Akau 15°	Nikina	2 ⁶⁸ / ₁₀₀	" " " " " " " " " " " "
alaila pili i ka Loi o Keawe, a hiki i kahi i hoomaka ai.			
E ili ana. 1 Eka.			

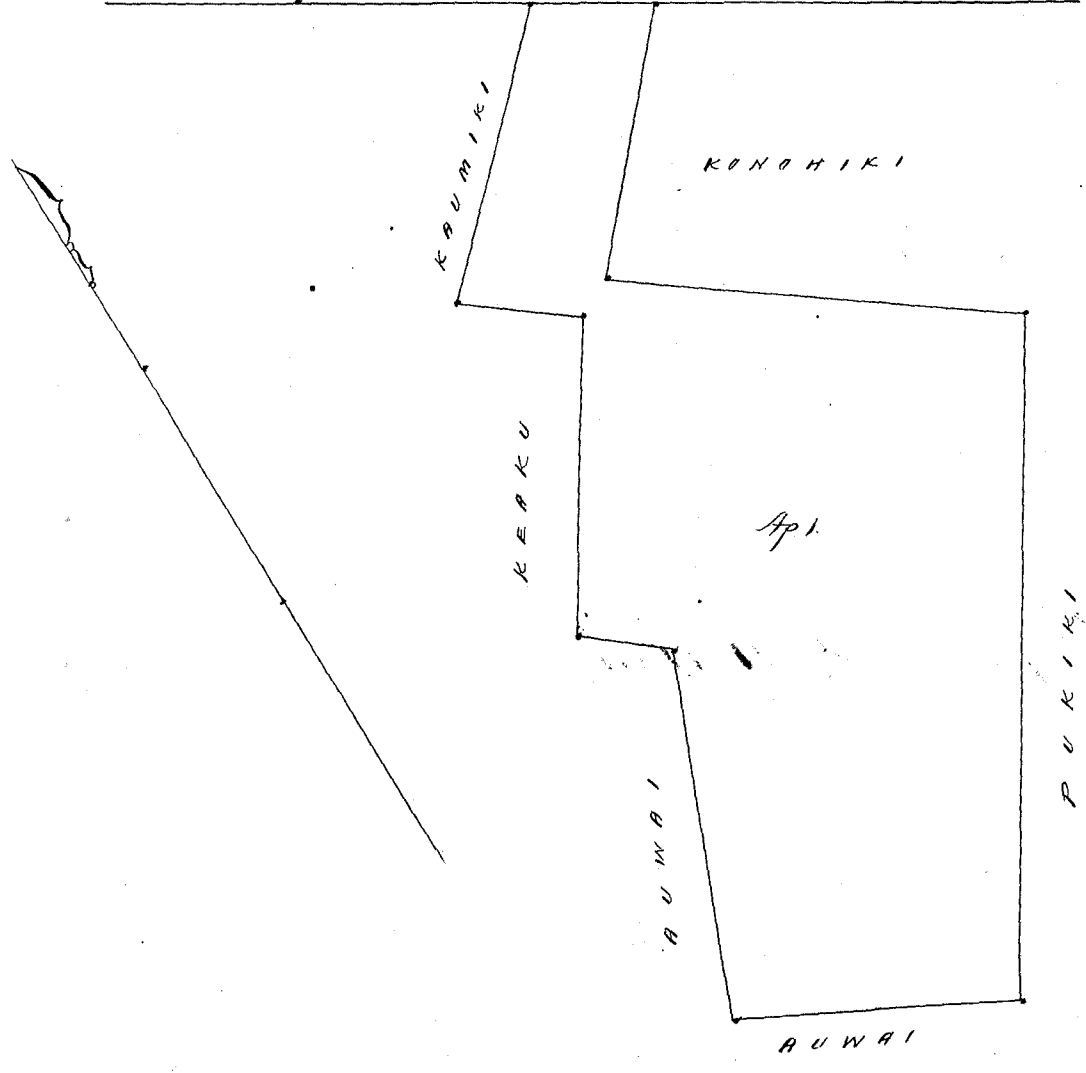
Hawaii Iulai 1854.

J. H. Pease

Ma kela aoa ma kii.



ALANUI



3E
 2.38
 1
 4.2.38

Ukupa'aua \$5.00
 W. L. Lee
 G. M. Robertson
 J. Kekaulaha
 J. K. Smith

Honolulu, Augate 22. 1854.

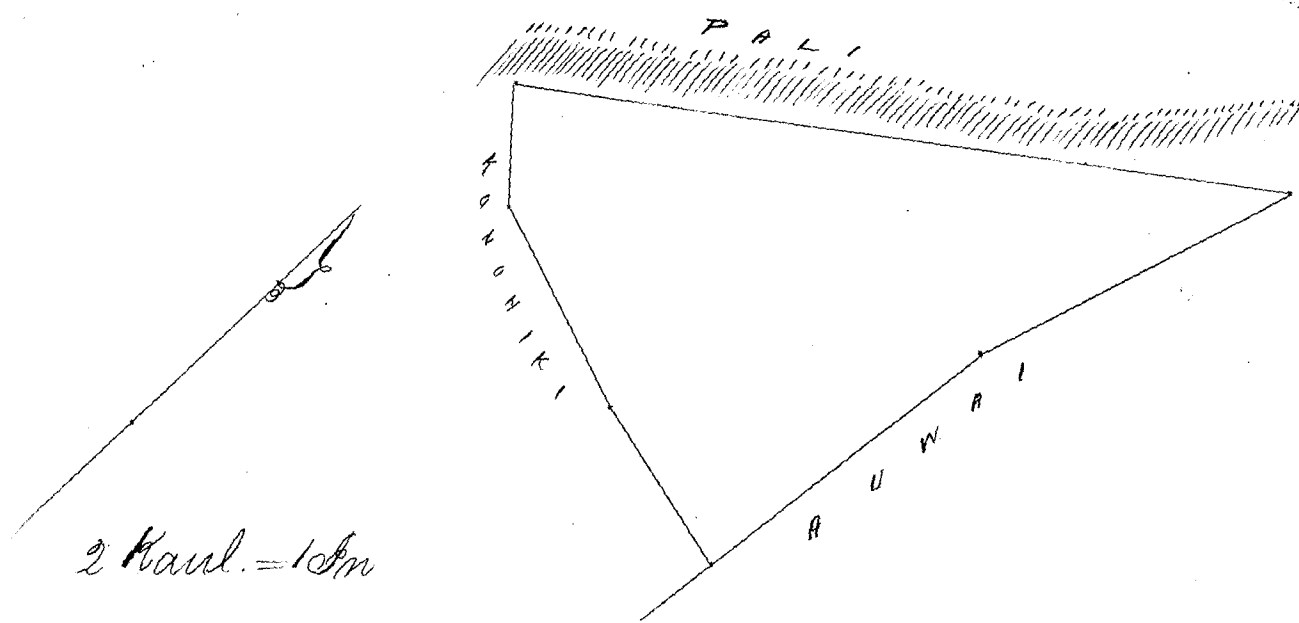
Hele 11270 Kuawiliwili. Waimea, Hawaii.

Chu Loi me Kula, Moloko o ka Iki o Kihiaola, Waimea. K.
 Chomaka ana ma ka kahi auwai o Pelekaui ma ke
 kahi Kema. alaila aku.
 Akau 76° Komohana 2 Kaul. e pili ana i na Loi, Komohika
 Akau 71° Komohana 2 3/4 " " " " " "

Akau 13° Komohana 1³⁰/₁₀₀ Kaul. e pili ana i ke kula o Komohi
 Akau 54° Kikina 8³⁰/₁₀₀ " " i ka pali.
 alaila e pili ana ma ka auwai o Pelekaui, a hiki i kahi i hoomaka
 ai. Eili ana. 1 Eka. 2 Puda.

Kauai Iulai 1854.

W. H. Pease



Ukupauloa

\$ 3.00

W. L. Lee
 G. M. Robertson
 J. Kekaulahao
 J. H. Smith

Honolulu August 22, 1854.

Helu 678 Manini

Makaweli, Kauai.

Aina Kalo. Pahale ma Kula. muloko o ka Ili o Piliama,
 Makaweli, Kauai.

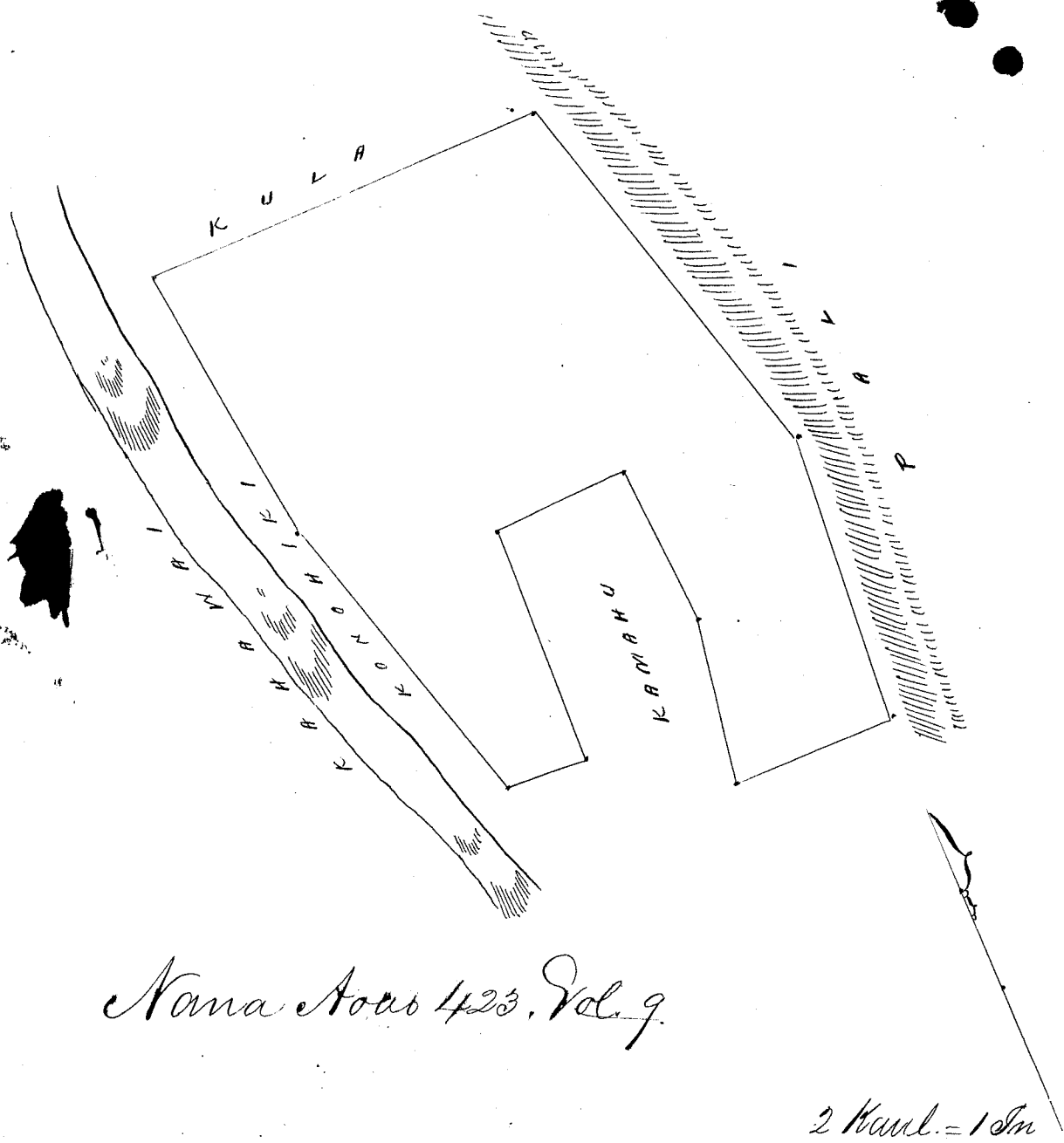
E hoomaka ana ma ka pali hahake i ke kahi Koma
 Kikina o ke Kule. Tamahu, alaila aku.

Komohana 2 Kaul. e pili ana i ke kula o Komohi.
 Akau 9° Kik 2 " " i ka Ili o "Komahu"
 Akau 2° Kom. 1⁰⁷/₁₀₀ " " " "
 Koma 88° Kom. 1⁷⁷/₁₀₀ " " " "
 Koma 1° Kom. 2⁹⁷/₁₀₀ " " " "
 Akau 88° Kom. 1 " " i ke kula o Komohi
 Akau 15° Kom. 4 " " " "
 Akau 6° Kom. 3⁵⁷/₁₀₀ " " " "
 Kikina 4⁵⁷/₁₀₀ " " " " alaila
 e pili i ka pali, a hiki i kahi i hoomaka ai. Eiliana. 3 Eka.
 Puda. 24 Perka.

W. H. Pease

Kauai Iulai 1854.

Ma kela aas ke Kii.



Kama Hoas 423, Vol. 9.

2 Kaul. = 1 In

Ukupauna

\$ 4.00

W. L. Lee
G. M. Robertson
J. Kikaulahas
J. H. Smith

Honolulu Augate 22 1854.

Helu ~~9262~~ Kunihi 11288

Makaweli, Kauai.

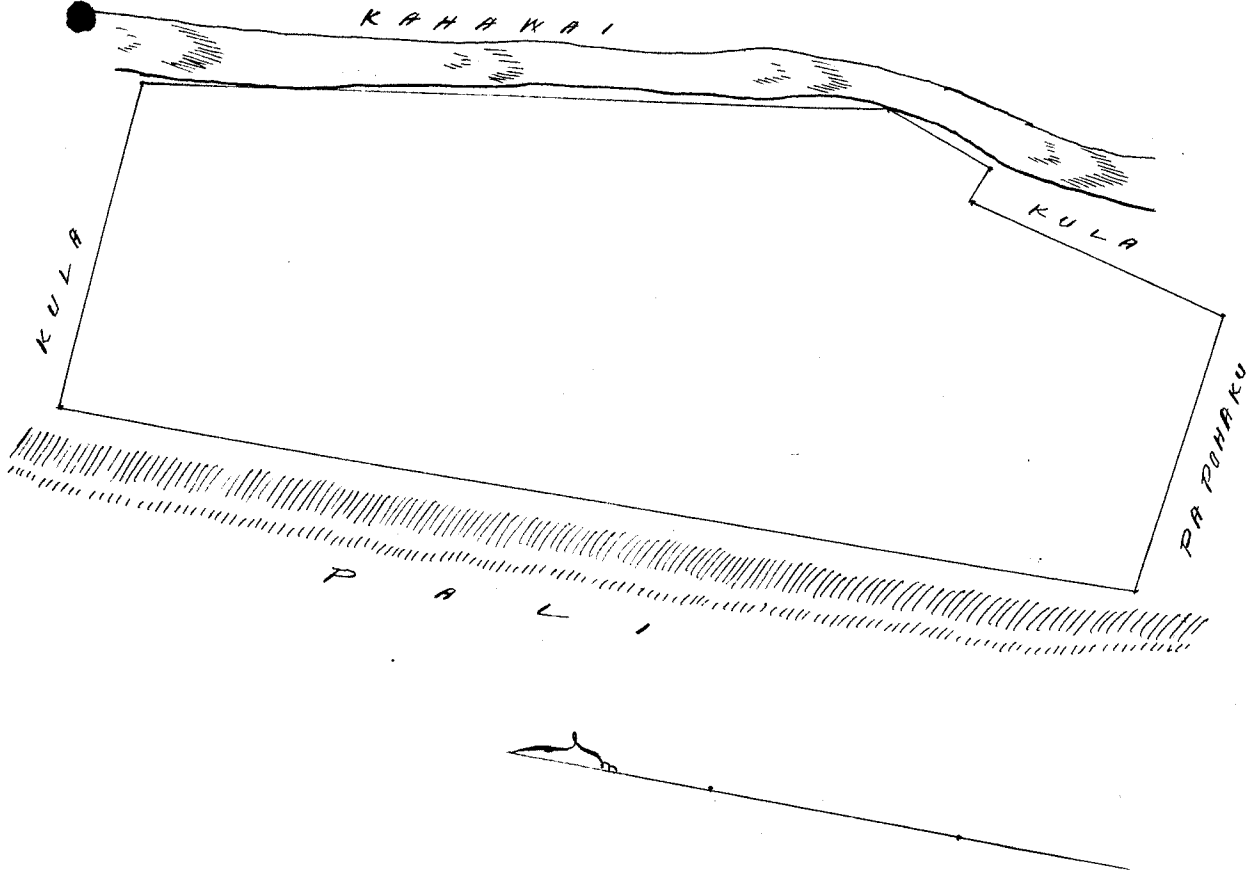
Kalo me Kula, malako o ka Ali o Makaiikai. Makaweli, Kauai.
Chomaka ana ma ka pali, ma kahi pa pohaku.
abaila akau.

- Kama 83° Nika. 3 Kaul. e pili ana i ka pa pohaku.
 - Mau 14° Nika. 29⁰/₁₀₀ " " i ke Kula o Konihihi.
 - Kama 72° Nika. 20⁰/₁₀₀ " " i ke "Kahawai"
 - Mau 18° Nika. 13⁰/₁₀₀ " " " "
 - Mau 8° Kom. 78⁰/₁₀₀ " " " "
 - Mau 85° Kom. 35⁰/₁₀₀ " " i ke Kula o Konihihi.
- abaila e pili i ka pali, a hiki i kahi i hoomaka ai.

Citiana 4 Eka. 2 Ruda. 20 Perka.

Kawai Iulai 1854.

W. H. Pease



Ukupaula \$5.00
 W. L. Lee
 G. M. Robertson
 J. M. Kaulahao
 J. H. Smith

Honolulu August 22, 1854.

Lot 5396. Kaulaiki. (in Waimea) Makaweli, Kauai.

Aina Kula me Kalo, maliko i ka Ili o Kaulaiki. Makaweli, H.
 E hoomaka ana ma ke kahi Kaulaiki a hiki i ka
 aina, ma ke Kaulaiki. Aloha aku.

Maau 60° Kom. 1 Kaul. e pili ana i ke Kula o Kaulaiki.

Maau 22° Nih. 10^{60/100} " " " i ka Alanui

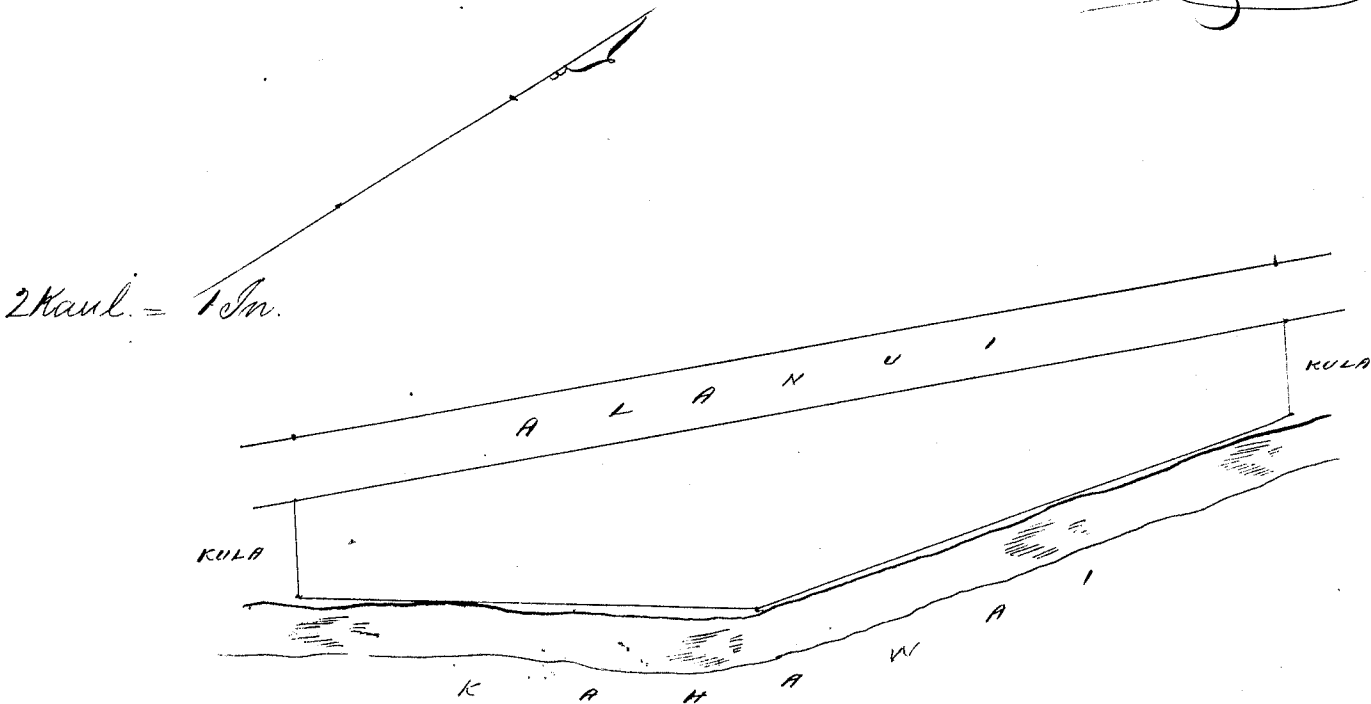
Maau 62° Nih. 1 " " " i ke Kula o Kaulaiki.

alaila e pili i ke Kaulaiki. a hiki i kahi i hoomaka ai.

Eili ana 1 Eka 2 Ruda 14 Perka.

Kauai Iulai 1854.

W. H. Pease.



Ukupa'aloa \$2.00

W. L. Lee
G. M. Robertson
J. Kekaulahao
J. H. Smith

Honolulu Augate 22. 1854.

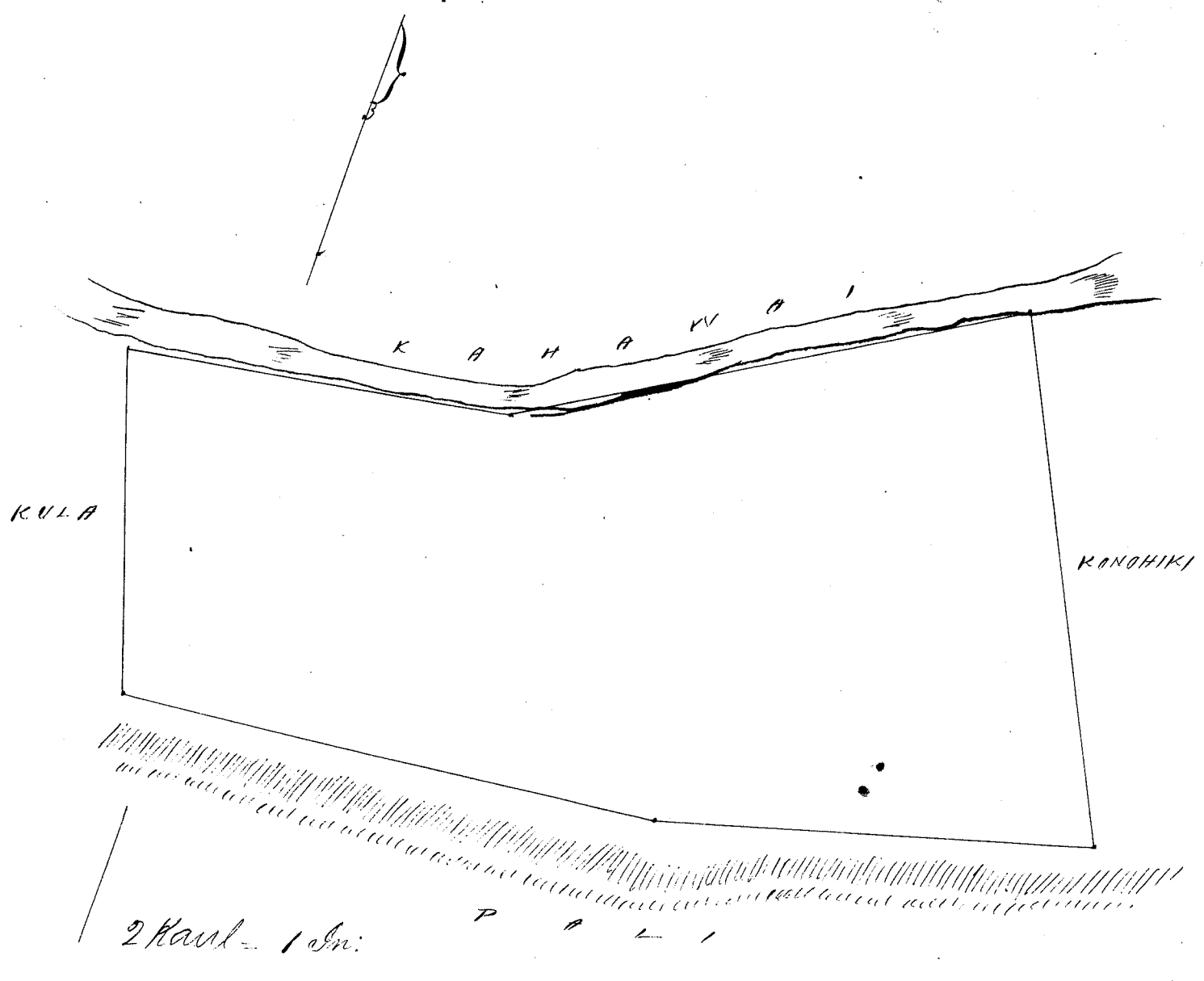
Heleu 9143. Kauhau ^{tu waina} Makaweli. Kauai.

Oina Kalo me Kula, maloko, ka Ili o Kahana. Makaweli. Kauai. Chomaka ana ma ka pali ma kahi laau Kukui. ma ke kahi Kema Komohawa. o keia ana, alaila.

Maun 17° Kom. 45' 100 Kaul. e pili ana i ke Kula o Komohiki
Maun 81° Hik. 5- " " i ke Kahawai.
Maun 60° Hik. 7- " " " "
Kema 25° Hik. 7- " " " Kula o Komohiki.
i ka pali, alaila e pili i ka pali, a hiki i kahi i komohawa ai.
Eili ana. 6 Eka. 1 Puda.

Kauai Iulai 1854.

W. A. Pease



Ukupa'aloa \$6.00

W. L. Lee
G. M. Robertson
J. Kekaulahao
J. H. Smith

Honolulu Augate 22. 1854.

Maloko o ka Ili o Waialae, Waimea, Kauai.

Opana 1. Oina Kula. Chomaka ana ma ke Kahawai me ka pali, alailo aku.

Kema 15° Nih. 6 Maul. e pili ana i ke Kahawai o Waialae.
Maaw 35° Nih. 6 " " " "

alaila e pili i ka pali, a hiki i kahi i chomaka ai.
Eili ana 1 Eka 1 Puda 29 Peka.

Opana 2. Oina Kalo. Chomaka ana ma ke Kahawai ma ke kukuhi laaw, alaila aku.

Maaw 50° Nih. 7 Maul. e pili ana i ke Kula o Auhiki.

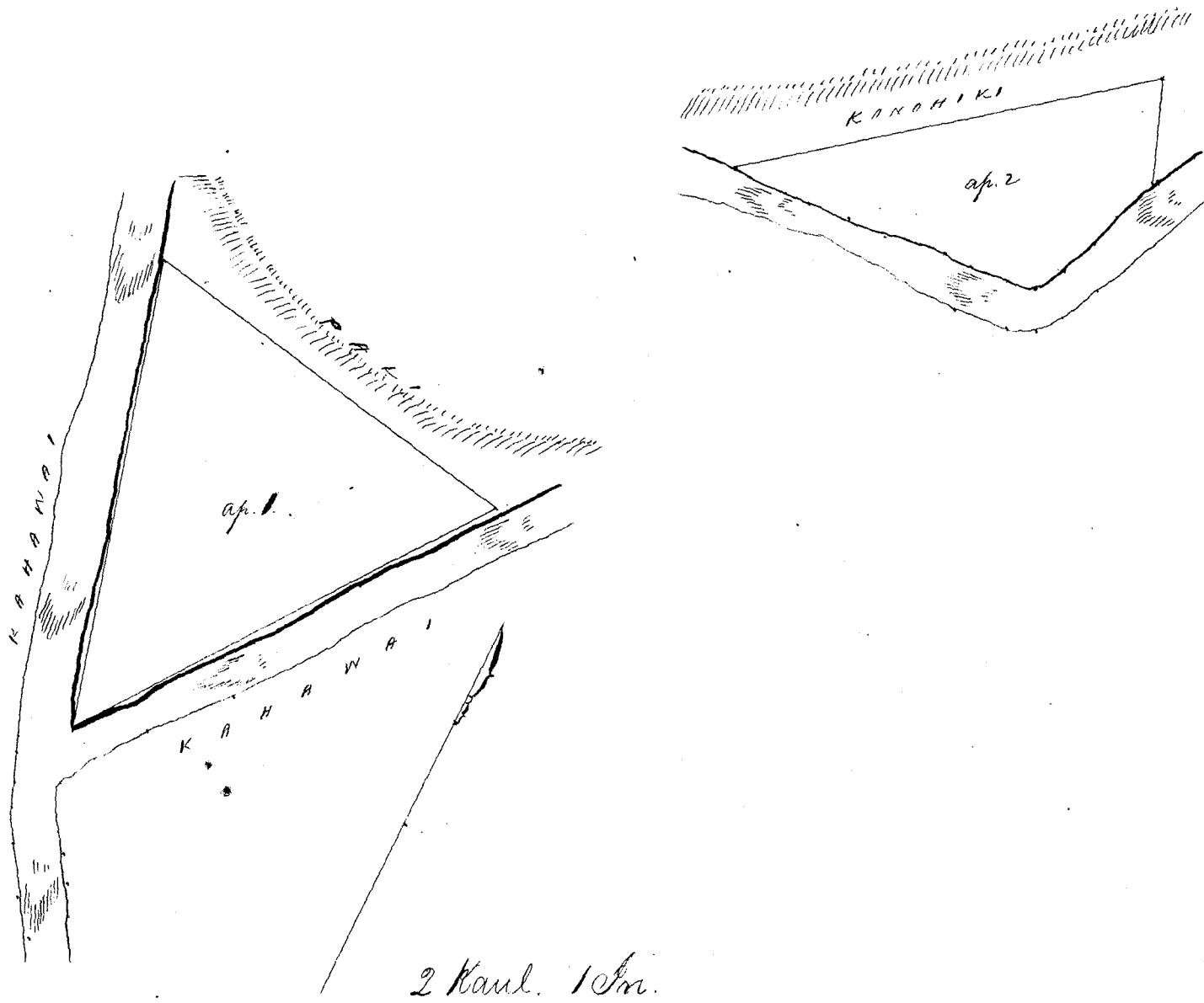
Kema 22° Nih. 13/100 " " i ke "Kahawai"

Kema 20° Tom. 185/100 " " i ke "Kahawai"

Kema 84° Tom. 4 " Eili ana 2 Puda 22 Peka.

Kauai Iulai 1854.

W. A. Pease



Ukupaulea \$3.00

- W. L. Lee
- G. M. Robertson
- J. Hekaulaha
- S. B. Smith

W. A. Pease

Honolulu Augate 24. 1854.

Helu 11284 Kue.

Waimea Kauai. 806.

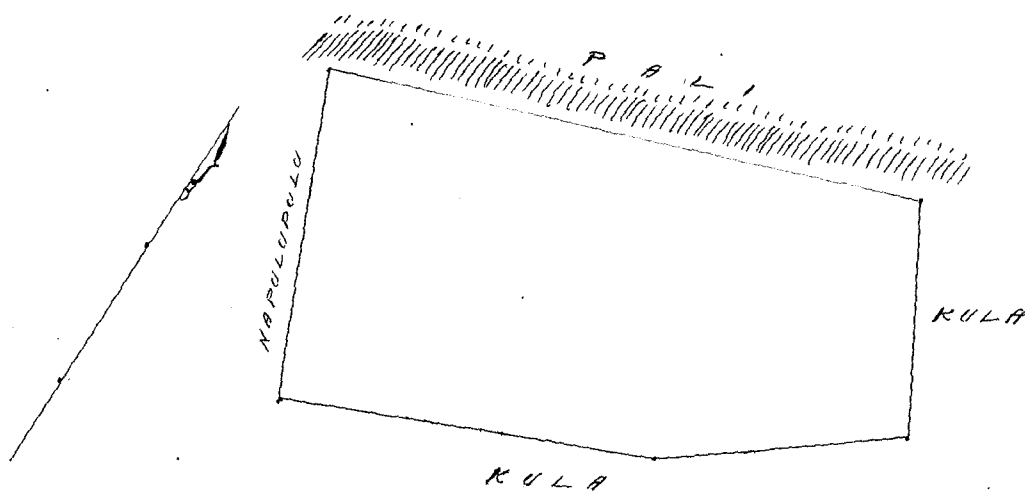
Oina Kalo, maloko o ka Ili o Toobanui, Waimea, Kauai.
E hoomaka ana ma ke kiki o Kama Kihina o ka oina
o Napulupulu, a hila aku.

Akau 22°	Kom 35 ¹ / ₁₀₀	Kaul.	e pili ana i Napulupulu
Akau 71°	Kik. 64 ¹ / ₁₀₀	"	" i ka pali.
Kama 28°	Kik. 25 ¹ / ₁₀₀	"	" i ke Kula Kauhiki
Kama 53°	Kik. 24 ¹ / ₁₀₀	"	" " " "
Kama 67°	Kom. 4	"	" " " "

E hila ana 2 Eka.

Kauai Iulai 1854.

W. H. Pease



2 Kaul. = 1 Sm.

Ukupaihoa

\$3.00

W. L. Lee
G. M. Robertson
J. Hehaulahas
J. H. Smith

Honolulu Uugate 24. 1854.

Helu 11285 Kahi.

Waimea, Kauai.

Oina Kalo, Kula, me Pahale, maloko o ka Ili o Kakaualoa,
Waimea, Kauai.

E hoomaka ana, ma ke kiki o Kama Kihina.
ma ke Kula o Kauhiki, a hila aku. —

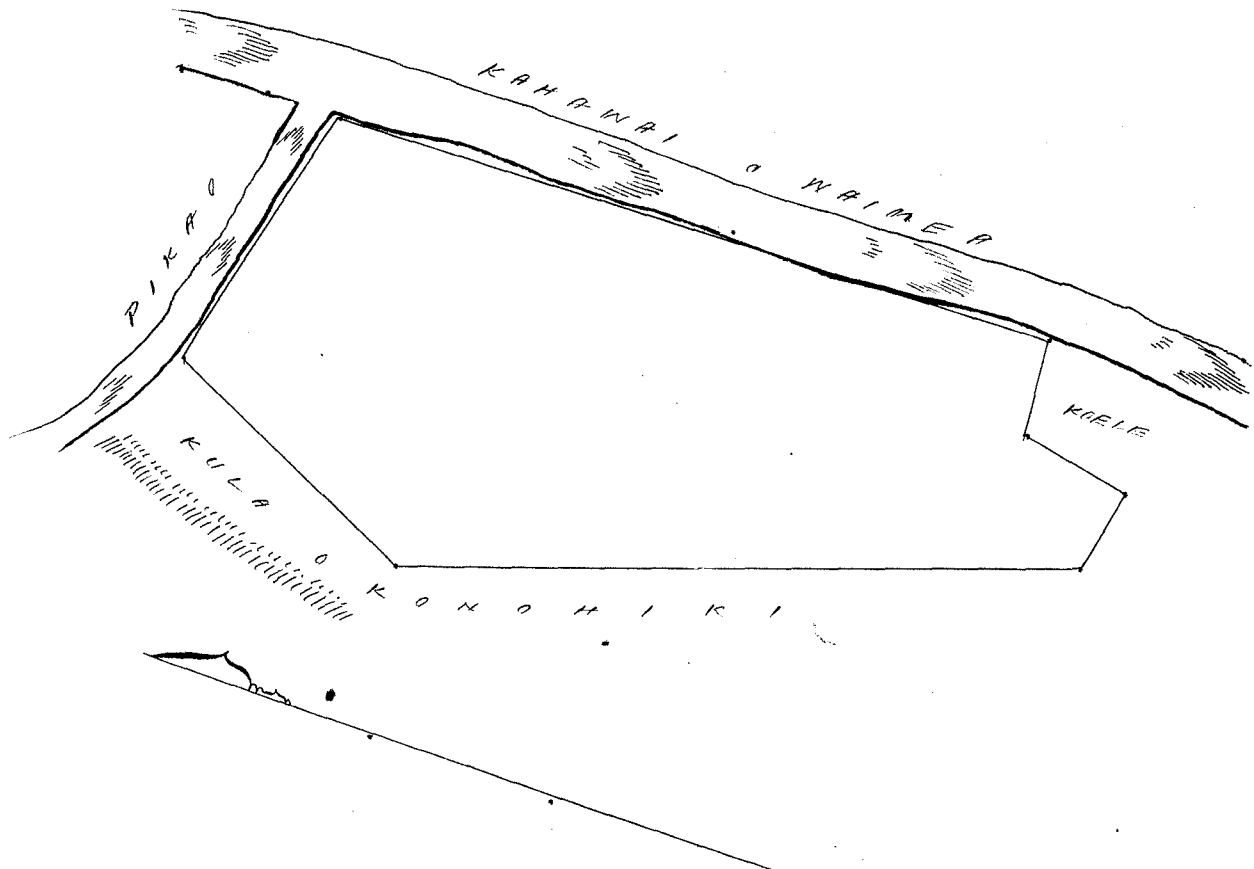
Kama 77°	Kik. 90 ¹ / ₁₀₀	Kaul.	e pili ana i ke Kula o Kauhiki.
Akau 11°	Kik. 12 ¹ / ₁₀₀	"	" i ke Koele
Akau 86°	Kik. 1	"	" " " "
Akau 1°	Kom. 78 ¹ / ₁₀₀	"	" i ke Kahawai.
Akau 76°	Kom. 3	"	" " o Pihao
Kama 25°	Kom. 3	"	" i ke Kula o Kauhiki.

a hila e pili i ke Kula o Kauhiki, a hila i Kahi i hoomaka ai.
E hila ana 3 Eka.

Kauai Iulai 1854.

W. H. Pease

Ma kela ana ke Kii.



Okahi Koele "Kalwapulw" ka inoa, maloko o keia Kuleana.

Ukupauna \$3.00

W. L. Lee
G. W. Robertson
J. Mekaulehae
J. H. Smith

Honolulu Augate 24. 1854.

Kelu 11286 Kalakahi. Waimea. Hawaii.

Maloko o keia Ili, Waimea, Hawaii.

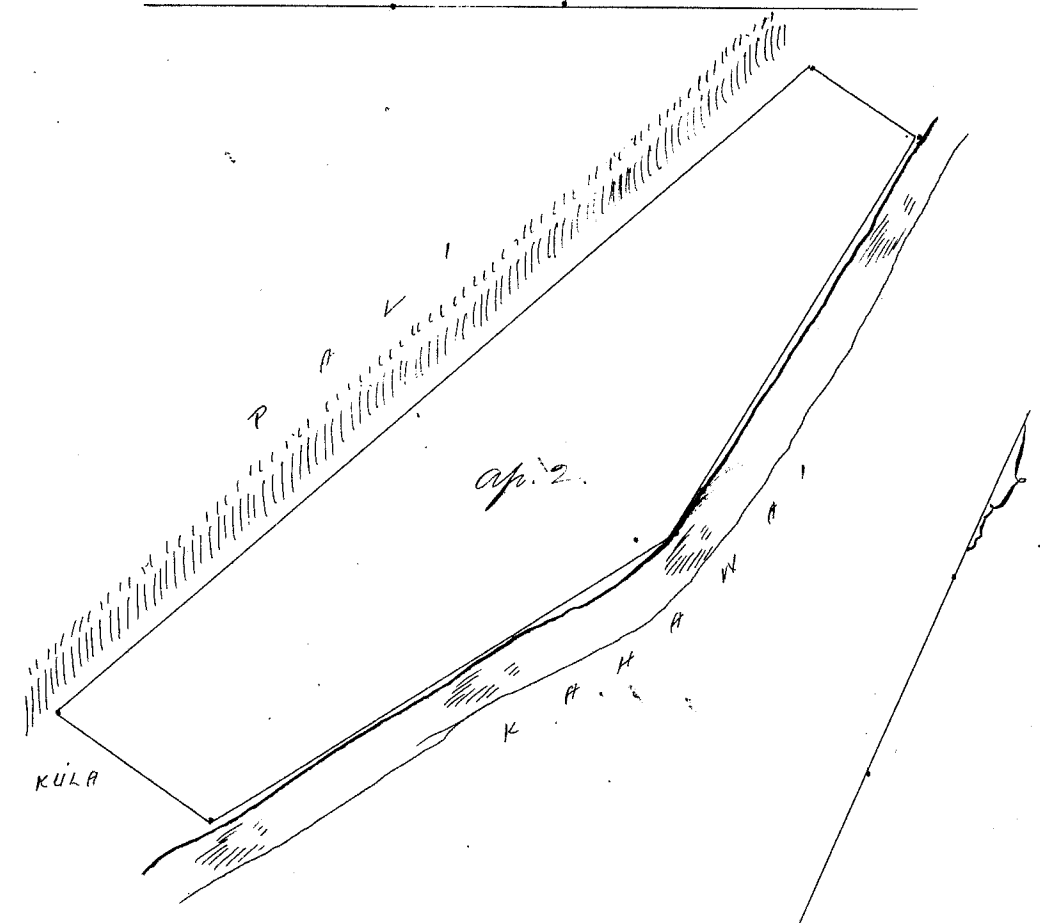
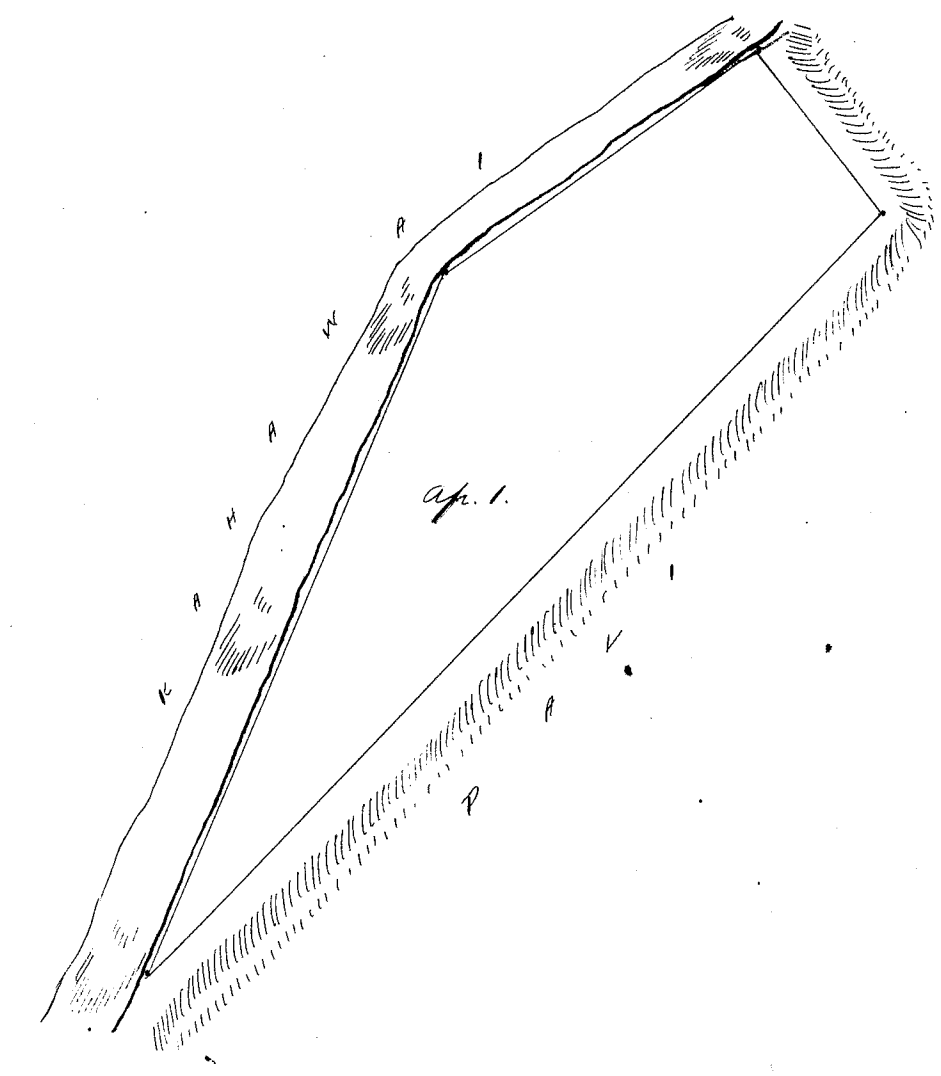
Apana 1. Aina Kalo me Kula. "Ohipalau" ka inoa.
 Chomaka ana, ma ka pali ma ke kiki Akau Aikina.
 Aina 28° Aina. 16 - Kaul. e pili ana i ka pali
 Aina 1° Aina. 16 - " " i ke Kahawai.
 Aina 30° Aik. 8 - " " " "
 Aina 60° Aik. 4 30/100 " " i ke Kula o Konohiki.
 alaila e pili i ka pali, a hiki i kahi i hoomakau ai.
 Cili ana 5 Eka 2 Puda 14 Perka.

Apana 2. Pahale me Kula me Kalo. "Tukuilahonui" ka inoa.
 Chomaka ana ma ka pali "Kalipa" ma kahi pa pohaku.

alaila aku. —
 Aina 82° Aik. 130/100 Kaul. e pili ana i ke Kula o Konohiki.
 Aina 5° Aina. 5 " " " Kahawai.
 Aina 32° Aina. 5 7/100 " " " "
 Aina 80° Aina. 2 " " " Kula o Konohiki.
 alaila e pili i ka pali, a hiki i kahi i hoomakau ai.
 Cili ana 2 Eka 1 Puda 12 Perka.

Kuwai Iulai 1854. W. H. Pease

Ma kela aia ma Kii.



2 Kaul. = 1 Sm.

Ukupaoua \$5.00

W. L. Lee
 G. M. Robertson
 J. Kekaulaha
 J. H. Smith

Honolulu August 24. 1854.

Ketu 11287. Kapa. 142319 of Waimea. Kauai.

Aina Kalo me Kula. maloko o Kau Iki o Puiwa, Waima Kauai.
 Chomaka ana, ma kahi pohaku nui, ma ke Kuhawai
 alaila aku. —

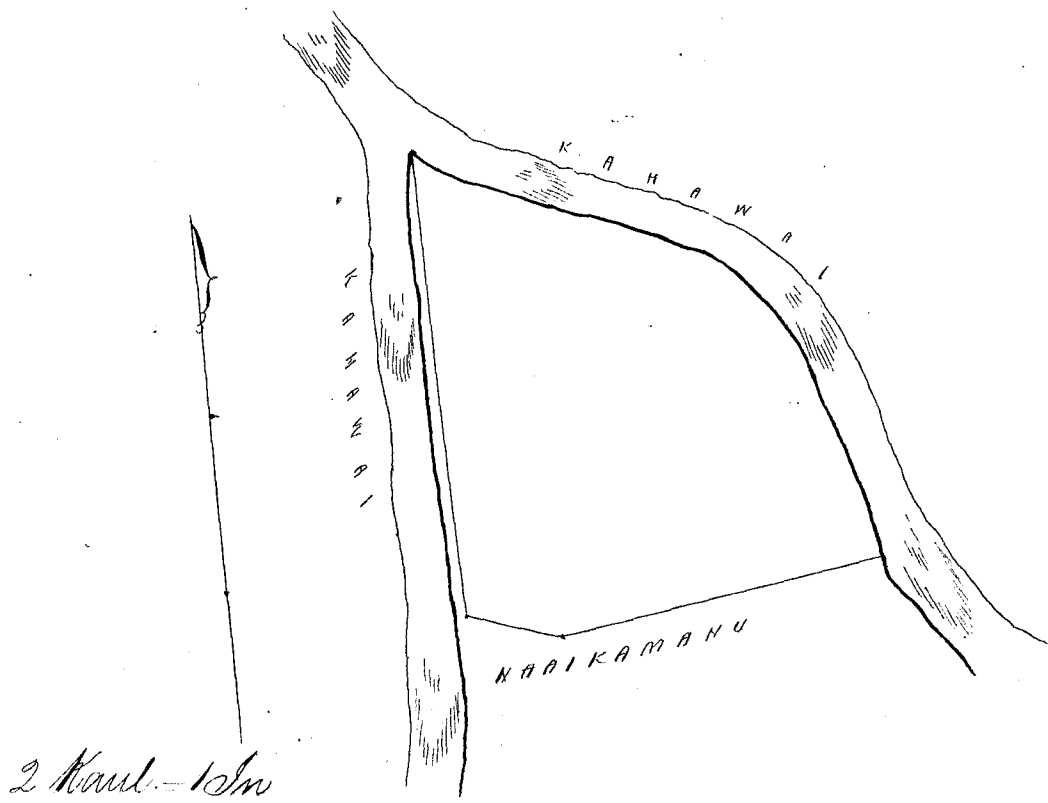
Kema 1° Tik. 4⁹⁰/₁₀₀ Kaul. e pili ana i ke Kahawai
 Kema 73° Tik. " " " i Nadiakamama
 Kema 81° Tik. 3⁵⁰/₁₀₀ " " " alaila
 e pili i ke Kahawai, a hiki i kahi i hoomakawai.

Cili ana. 1 Eka. 2 Puda. 2 - 181 - 23 79

Kauai Iulai 1854.

W. N. Pease

Total \$151



Ukupauloa \$3.00

W. L. Lee
 G. M. Robertson
 J. Kekaulahao
 J. H. Smith

Honolulu Otagate 24. 1854.

Uelu 395 7B Luka or. Keolu. Koolau. Maui.

Kema 1. Nakaiva. Koolau. Chomaka ke ana ma ke
 hiki Akau o Keia.

Kema 76¹/₂ Tikina 8.21 Kk. ma ke Anapuni

Kema 13° Komohana 7.39 " " "

Kema 81³/₄ Komohana 7.32 " " "

Kema 79° Komohana 4.30 " " "

Kema 20° Komohana 9.40 " " Pali

Kema 75³/₄ Tikina 8.75 " " " a hiki ma

kahi i hoomaka'i, a maloko oia Anapuni. 13 Eka.

Kema 2. Mulele 1. Punaluu. Chomaka ke ana ma ke
 hiki Komohana o Keia e pili ana me ke Kahawai.

Kema 68° Tikina 2.58 Kk. ma ke Kahawai.

Kema 58³/₄ Komohana 2.45 " " Pali

Kema 40° Komohana 4.3 " " " a hiki ma

kahi i hoomaka'i, a maloko, oia Anapuni. 5/100 Eka.

Mulele 2. Aloa. Chomaka ke ana ma ke hiki Kom.

Nema o keia.

Akau	24 ¹ / ₄	Nikina	3.72	Kh. ma ka Pali
Nema	54 ¹ / ₂	Nikina	1.00	" a hiki no kela aao
Nema	40°	Komohana	3.60	" a hiki ma kahi i-

hoomaka'i, a maloko oia Anapuni. 19/100 Eka.

Mahale 3. Punaluu & Kolea. Chomaka ke ana ma ke kahi Akau o keia, ma ka Pali.

Nema	26 ¹ / ₂	Nikina	3.15	Kh. ma ka Pali
Nema	37°	Komohana	1.00	" " "
Akau	41 ¹ / ₄	Komohana	2.11	" " "
Nema	70 ¹ / ₂	Komohana	1.59	" " "
Nema	25 ³ / ₄	Komohana	1.93	" " Kahawai
Akau	2° ³ / ₄	Komohana	3.00	" " Pali
Akau	67°	Nikina	3.36	" " a hiki ma

kahi i hoomaka'i, a maloko oia Anapuni. 88/100 Eka.

Mahale 4. Punaluu - Chomaka ke ana ma ke kahi Nikina Nema o keia

Akau	85°	Komohana	3.77	Kh. ma ka Pali
Nema	76 ¹ / ₂	Komohana	1.30	" " "
Nema	51 ¹ / ₂	Komohana	2.96	" " "
Nema	74°	Komohana	2.44	" " "
Nema	30°	Komohana	1.69	" " "
Nema	58 ¹ / ₄	Komohana	1.38	" " "
Akau	34°	Nikina	1.64	" " "
Akau	42 ¹ / ₄	Nikina	1.90	" " "
Akau	71 ¹ / ₂	Nikina	1.80	" " "
Akau	54 ³ / ₄	Nikina	3.91	" " "
Akau	72 ¹ / ₄	Nikina	4.15	" " "
Nema	14 ¹ / ₄	Nikina	2.16	" " a hiki ma

kahi i hoomaka'i, a maloko oia Anapuni. 94/100 Eka.

13E
 .05
 19
 88
 99
 37
 42
 49
 16.34 ✓

Mahale 5. Punaluu - Chomaka ke ana ma ke kahi Komohana Nema o keia e pili ana me Kahawai

Akau	19°	Nikina	2.68	Kh. ma ke Kahawai.
Nema	45 ¹ / ₂	Nikina	3.90	" " "
Nema	18°	Komohana	.74	" " Pali
Akau	44 ³ / ₄	Komohana	2.78	" " "
Nema	55 ¹ / ₄	Komohana	1.78	" " a hiki ma

kahi i hoomaka'i, a maloko oia Anapuni. 37/100 Eka.

Aponu 3. Mahale 1. Kolea - Chomaka ke ana ma ke kahi Nema o keia

Nema	39 ¹ / ₂	Nikina	2.94	Kh. ma ka Pali.
Akau	14 ¹ / ₂	Komohana	1.42	" " "
Akau	88 ¹ / ₄	Komohana	1.41	" " "
Nema	1 ¹ / ₂	Komohana	3.65	" " Kahawai, a

hiki ma kahi i hoomaka'i, a maloko oia Anapuni. 42/100 Eka.

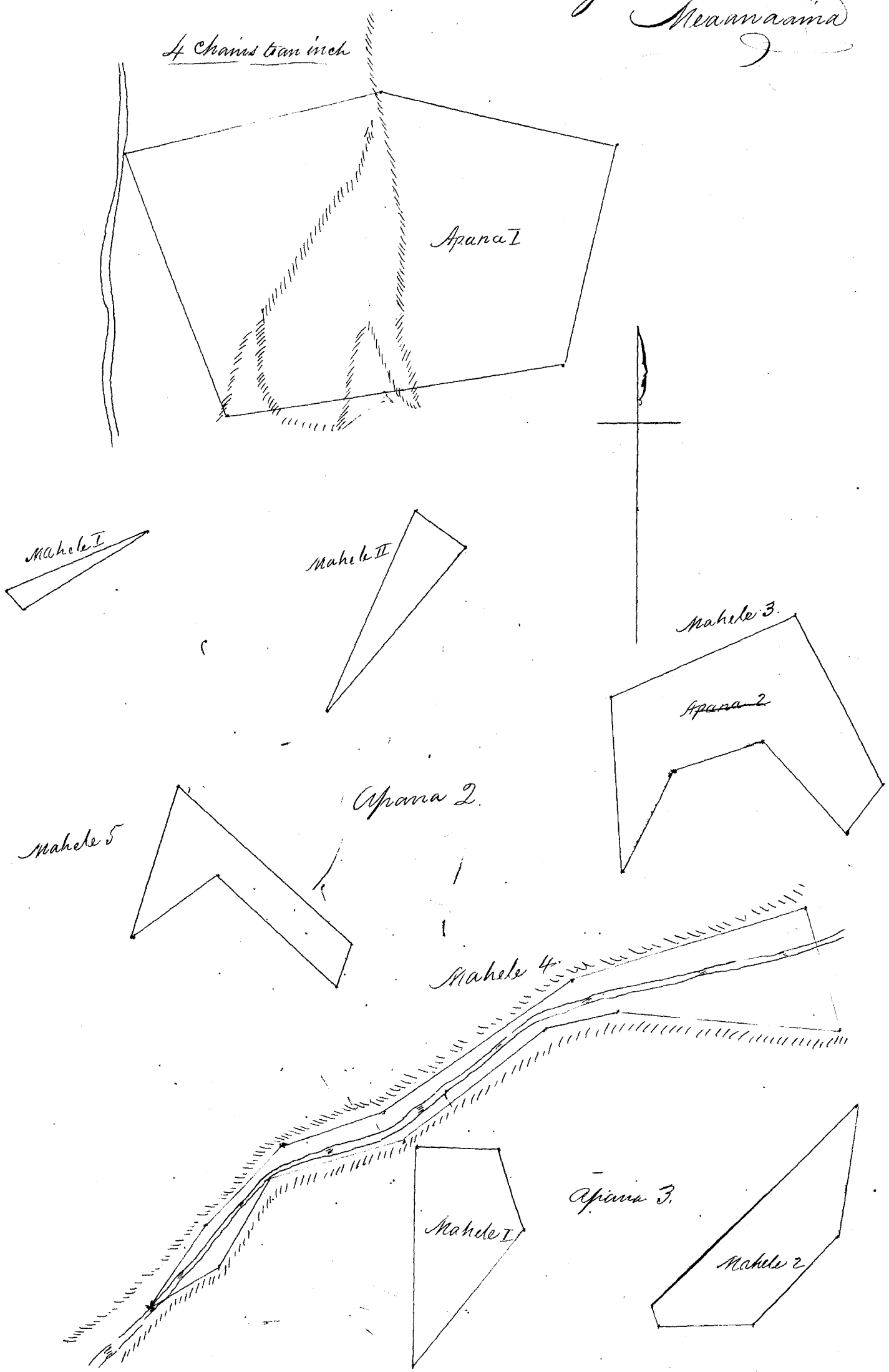
Mahale 2. Kolea - Chomaka ke ana ma ke kahi

Nikina Akau o Kia

Akema	46°	Kamohama	4.90	Kh.	ma	ka	Pahi.
Akema	19°	Nikina	.34	"	"	"	
Akau	88 1/4	Nikina	1.58	"	"	"	
Akau	45°	Nikina	2.03	"	"	"	
Akau	9°	Nikina	2.23	"	"	"	a hiki ma kahi

i hōmaka 'i, a maloto oia Anapuni. 49/100 Eka.

*John J. Gower
Meanaama*



Ukupa'aloa

\$ 8.00
 W. L. Lee
 G. M. Robertson
 J. Kekaulahao
 J. H. Smith

Honolulu Sepatemaba 18. 1854.

Heleu 5425 Kihuluhulu.

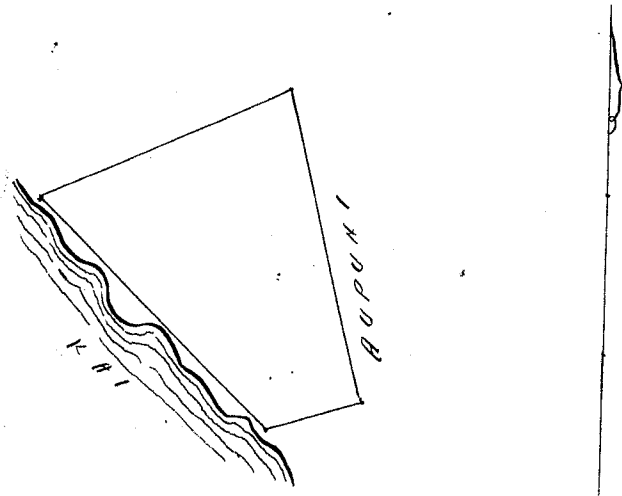
Moomuku, ^{Honuaula,} Maui.

Pahale ma ka ili o Kaunohi'ikea. Moomuku. Honuaula.

Choomaka ma ke kahi Akau, a e holo ana.

Hema	66°	Kimohana	2.88	Mh. ma ko	Konohiki
Hema	45°	Nikina	3.45	"	" Kahakai
Akau	71°	Nikina	1.00	"	" Kaina
Akau	13°	Kimohana	3.40	"	" " Oupuni, a hiki ma ke kahi mua.
			64/100	Eka.	

Na A. F. Turner. i ana.
 Na C. Bailey i kope Sept. 1. 1854.



Ukupa'aloa

\$ 2.00
 W. L. Lee
 G. M. Robertson
 J. Kekaulahao
 J. H. Smith

Honolulu Sepatemaba 18. 1854.

Heleu 2431 Kipa.

Honuaula, Maui.

Apana 1. Ili o Kuauhi, Moomuku. Honuaula, Maui.

Choomaka ma ke kahi Akau, a e holo ana.

Hema	49°	Nikina	5.25	Mh. ma ko	Konohiki.
Hema	58°	Kimohana	11.66	"	" "
Akau	34°	Kimohana	9.20	"	" "
Akau	81°	Nikina	11.30	"	" " i ke kahi mua.
			76/100	Eka.	

Apana 2. Uata maoli. Choomaka ma ke kahi Akau, a e holo ana.

7.60
 18.10
 2.50
 18.20

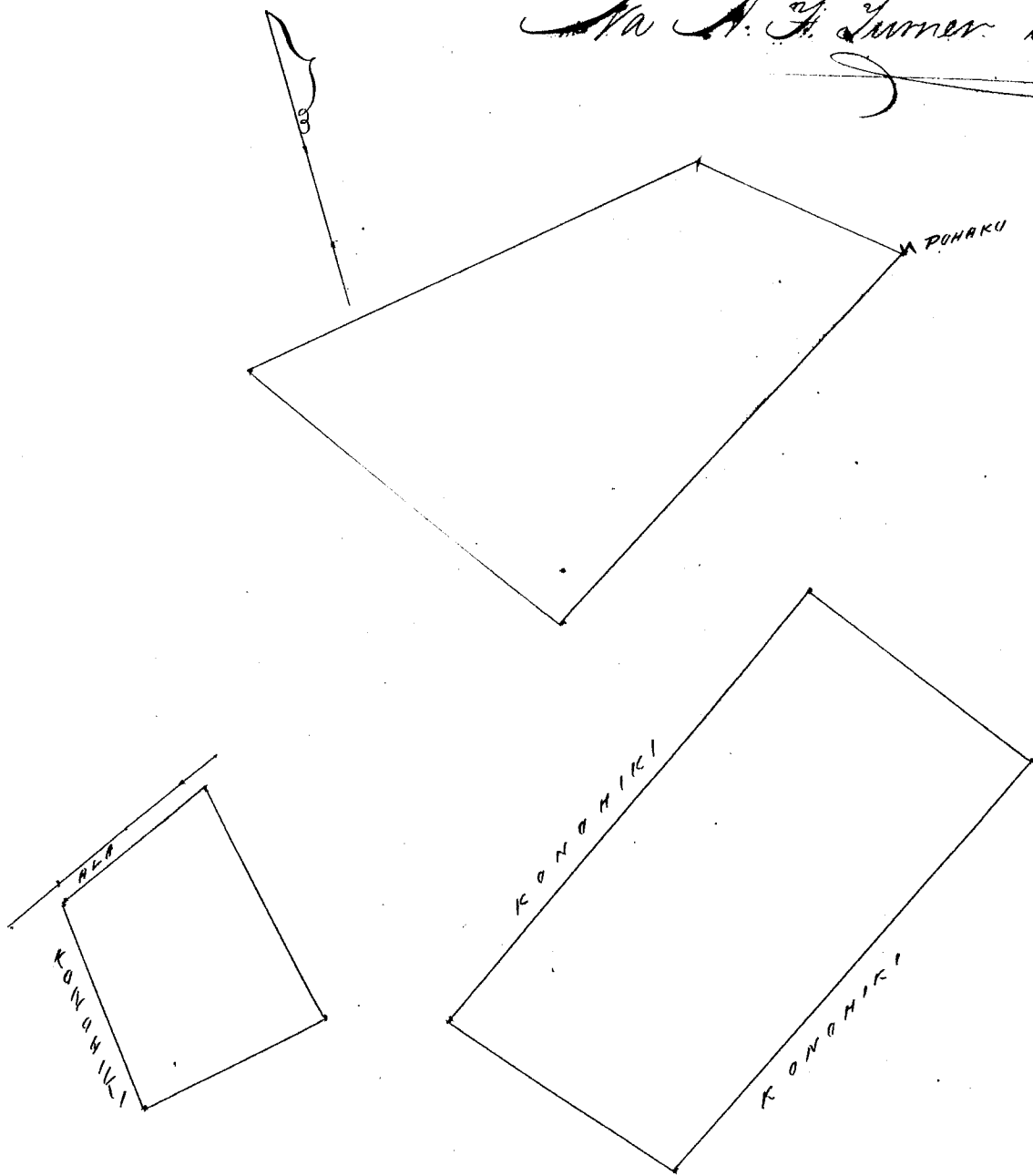
Hema	56°	Kimohana	13.00	Mh. ma ko	Konohiki
Hema	39°	Nikina	6.20	"	" "
Akau	58°	Nikina	12.70	"	" "
Akau	36°	Kimohana	6.50	"	" " i ke kahi mua.
			8 to	Eka.	

Apama 3. Ihi Auau. Chomaka ma ke kiki Akau
a e holo ana.

Hema	66°	Komohana	4.30	Kh. ma ke Ala.
Hema	5°	Hikina	5.10	" Komohiki
Akau	80°	Hikina	4.60	" "
Akau	11°	Komohana	6.00	" " i ke kiki mua.

2 1/2 Eka.

Ma A. J. Turner i'ana



Ukupaula

M. L. Lee \$9.00
G. M. Robertson
J. Kekaulahao
J. H. Smith

Honolulu Sepatemawa 18. 1854.

Kelu 2399 Kalili

Honouua. Maui.

Apama 1. Uala lili ma Keauhou. Honouua. Maui.

Chomaka ma ke kiki Akau, a e holo.

Hema	58°	Hikina	5.50	Kh. ma ke Komohiki & Ala
Hema	44°	Hikina	4.00	" " "
Akau	55°	Hikina	70	" " "
Hema	84°	Hikina	2.63	" " "
Hema	71°	Hikina	5.73	" " "
Hema	26°	Komohana	3.93	" " "

Akau	78°	Komohana	6.00	Kh. ma ko	Komohiki
Akau	66°	Komohana	1.70	"	"
Akau	45°	Komohana	2.57	"	"
Akau	55°	Komohana	2.30	"	"
Akau	25°	Komohana	1.13	"	"
Akau	52°	Komohana	4.63	"	"
Akau	1°	Nitina	2.14	"	" i ke kahi mua

6 Eka.

Upana 2. Pahale ma Naes. — Chomaka ma ke kahi Ak.

a e holo.	Hema	80½°	Komohana	1.80	Kh. ma ko	Maaweiki
	Hema	20°	Nitina	1.84	"	" Komohiki
	Akau	94°	Nitina	1.23	"	"
	Akau	1°	Nitina	1.41	"	" i ke kahi

mua. — 0.21 Eka.

Upana 3. Ma Mohopilo — Chomaka ma ke kahi

Hema, a e holo.

Akau	83°	Komohana	Kh. ma ko	Komohiki
Akau	1°	Komohana	"	"
Hema	84°	Nitina	"	"
Hema.	8°	Komohana	"	" i ke kahi mua.

3 ⁹⁶/₁₀₀ Eka.

Ma. A. F. Turner. i ana.



6 - 21 = 3 ⁸⁶/₁₀₀ = 10.17

Uupaula \$ 6.00
 W. L. Lee
 G. M. Robertson
 J. H. Smith
 J. Kekaulahao

Honolulu Sepatema 18. 1854.

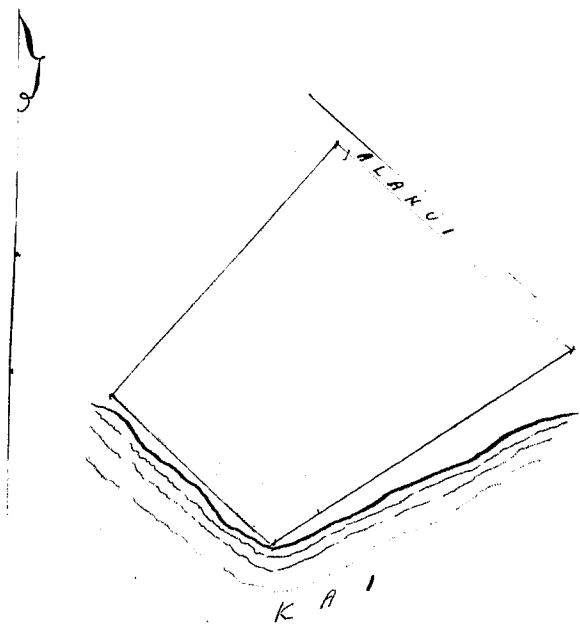
Helu 5388. Hoemilianuke. Honuaula Maui.

Pahale - Naulalo. Honuaula. Maui.

Chomaka ma ke kahi Akau, a e kolo.

Hema 40°	Komohana 180	Kh. ma ke Komohiki
Hema 49°	Nikina 114	" " Kai
Akau 54°	Nikina 186	" " "
Akau 50°	Komohana 163	" " "Hanni Aupuni.
i ke kahi mua.	1/4 Eka.	

Ma A. F. Turner. i ana



Uupaula \$ 2.00
 W. L. Lee
 G. M. Robertson
 J. Kekaulahao

Honolulu Sepatema 18. 1854.

J. H. Smith

Helu 5428 Kukia. Honuaula. Maui.

Apana 1. Ili o Kaahi. Komohana. Honuaula. Maui.

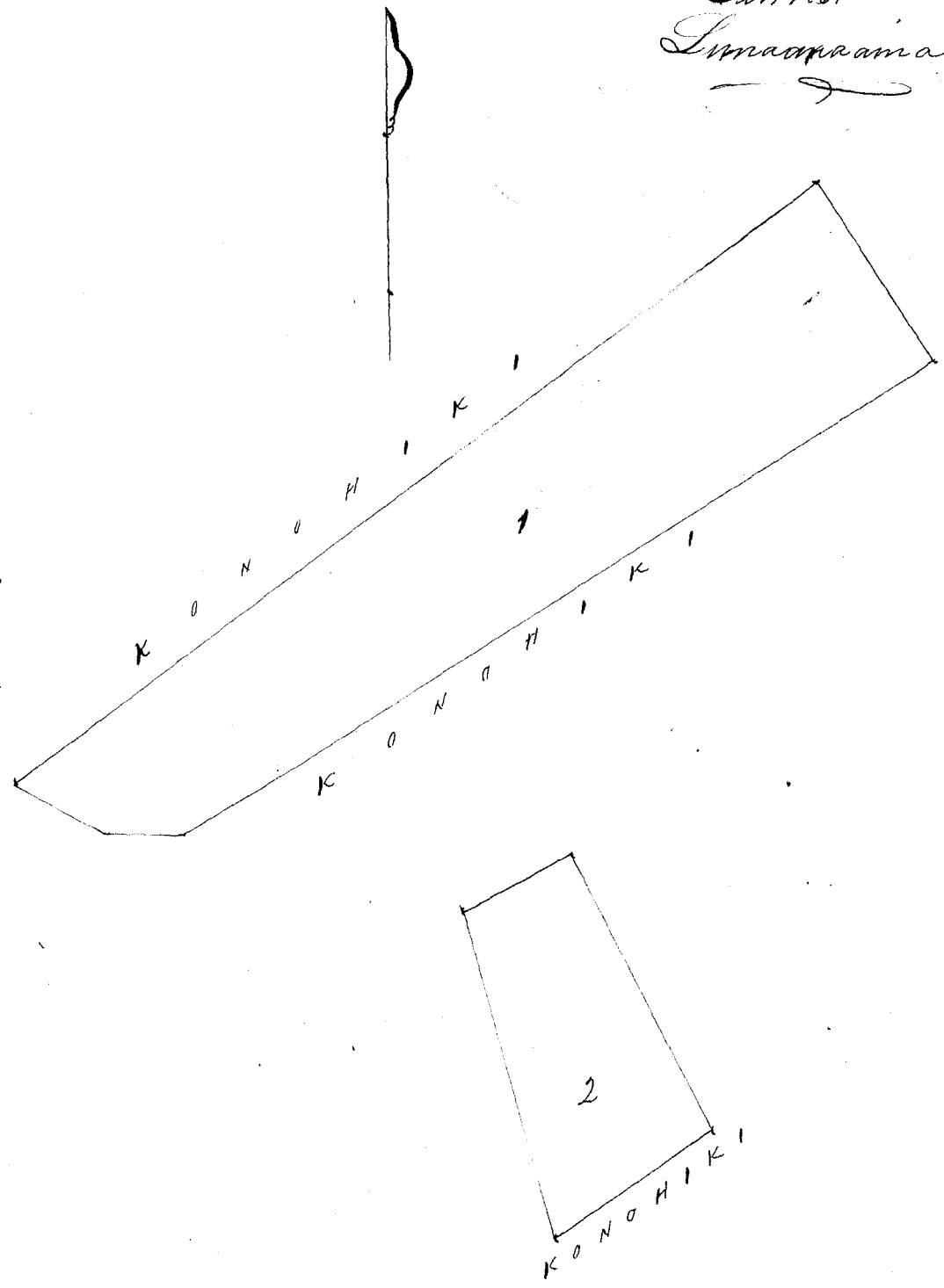
Chomaka ana ma ke kahi Akau, a e kolo.

Hema 30°	Nikina 500	paau ma ke Komohiki
Hema 60°	Komohana 2138	" " "
Akau 82°	Komohana 190	" " "
Akau 60°	Komohana 230	" " "
Akau 56°	Nikina 2400	" " " i ke kahi mua.
	9 1/4 Eka.	

Apana 2. Ili o Pinao. — Chomaka ana ma ke kahi Hema, a e kolo.

Akau 13° Komohana 200 paku ma ko Komohiki
 Akau 66° Nihina 70 " " "
 Hema 24° Nihina 186 " " "
 Hema 58° Komohana 112 " " " i ke kahi
 mua. 0.17 Eka.

A. J. Turner
 Linaama



Ukupaoua

\$ 6.00

W. L. Lee
 G. M. Robertson
 J. Kekaulaha
 J. H. Smith

Honolulu Septemaba 18. 1854.

Hele 2396 Kalamā. Honuaula. Maui.

Apama 1. Pahale Ili o Keopu. Palanea. Honuaula. Maui.
 Ehomaka ana ma ke kahi Akau, a e holo ana.
 Hema 60° Komohana 163 Kh. ma ko Komohiki
 Hema 29° Nihina 140 " " Nihio
 Akau 60° Nihina 165 " " Komohiki
 Akau 26° Komohana 140 " " Puahaka. i ke
 kahi mua. 0.228 Eka.

Apama 2. Ili o Sumakauka. — Ehomaka ana ma
 ke kahi Ak. a e holo ana.

Hema	12°	Kimohana	9.00	Kh. ma ko	Alamui
Akau	89°	Hikina	16.20	"	"
Akau	88°	Hikina	4.16	"	"
Akau	11°	Kimohana	3.54	"	"
Hema	86°	Kimohana	3.00	"	"
Akau	52°	Kimohana	2.74	"	"
Akau	60°	Kimohana	7.60	"	"
Hema	89°	Kimohana	6.10	"	" i ke kiti

mua. — 13 1/2 Eka.

Apama 3. Ili o Punaheoheo. — Ehomaka ana ma ke kiti Aka e holo ana.

Hema	—		2.93	Kh. ma ko	Ala
Hema	81°	Hikina	8.40	"	" Ehuipili
Akau	2°	Hikina	3.63	"	" Kimohiki
Akau	85°	Kimohana	8.50	"	" i ke kiti

mua. — 2 1/2 Eka.

Na A. J. Turner i ana



Ukupauna

\$ 8. 00

W. L. Lee
G. M. Robertson

J. Kekaulahao
J. H. Smith

Honolulu. Sepatemaba 18. 1854.

Heleu 5265. Kawaiiu. Anuaula. Maui.

Opama 1. ma Palaua. Anuaula. Maui.

Chomaka ana ma ke kiki Ok. a e holo.

Koma	2°	Komohana	7.00	Mh. ma ke	Konohiki.
Akau	71°	Nikina	3.52	"	" Ehupili
Koma	83°	Nikina	5.25	"	" Nakuia
Akau	2°	Komohana	5.53	"	" Kamaka
Akau	78°	Komohana	3.36	"	" Makakamohano
Akau	85°	Komohana	4.80	"	" " i ke kiki


mua. — 4 7/10 Eka.

Opama 2. Pahale ma Waipao. — Chomaka ana ma ke kiki Ok. a e holo.

Akau	88°	Nikina	3.4	Mh. ma ke	Konohiki.
Koma	7°	Komohana	.17	"	" Paaluki
Akau	88°	Nikina	.96	"	" "
Koma	4°	Nikina	1.00	"	" Konohiki
Komohana			1.36	"	" "
Koma	12 1/2°	Nikina	1.10	"	" " i ke kiki

mua. — 0. 128 Eka.

Na A. H. Turner. i ana



Ukupauna

\$ 5. 00

W. L. Lee
G. M. Robertson

J. Kekaulahao
J. H. Smith

Honolulu Sepatemaba 18. 1854.

Apana 1. Ili o Halelu. Moolo. Honuaula. Maui.

Chomaka ana ma ke kahi Akau a e holo ana.

Hona 55° Kimohana 1860 paku ma ko Kauhiki.

Hona 43 1/2° Nihina 465 " " "

Akau 54° Nihina 1400 " " "

Akau 30° Kimohana 410 " " " i ke kahi

mua. — 6 4/10 Eka.

Apana 2. Ili o Mamuanua. Moomuku. — Chomaka

ana ma ke kahi Akau, a e holo ana.

Hona 49° Nihina 324 paku ma ko Kauhiki

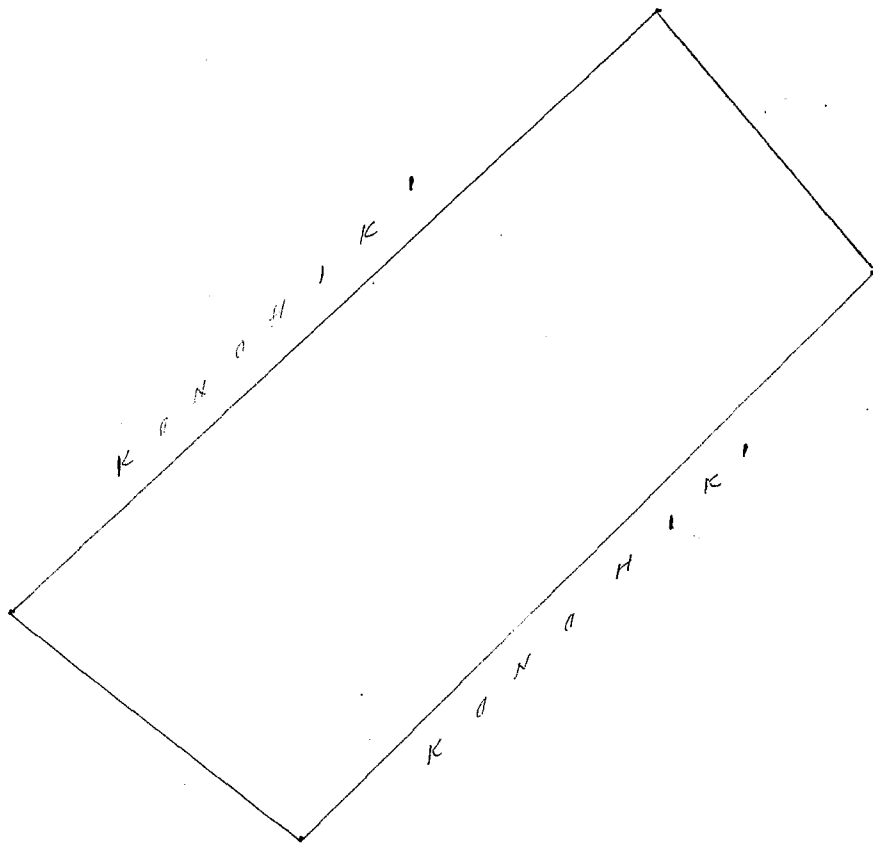
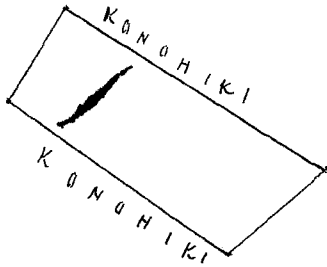
Hona 60° Kimohana 130 " " "

Akau 45° Kimohana 280 " " "

Akau 40° Nihina 110 " " " i ke kahi

mua. — 34/100 Eka.

A. J. Turner
Lunaamaama.



Ukupaula

\$ 5.00

W. L. Lee

G. M. Robertson

J. H. Smith

J. Kekaula

Honolulu September 13, 1854.

Ukupauroa

p. 8. 00

W. L. Lee
G. M. Robinson
J. B. Smith
J. Kekaulahao

Honolulu September 18. 1854

Kele 3542. Koalii.

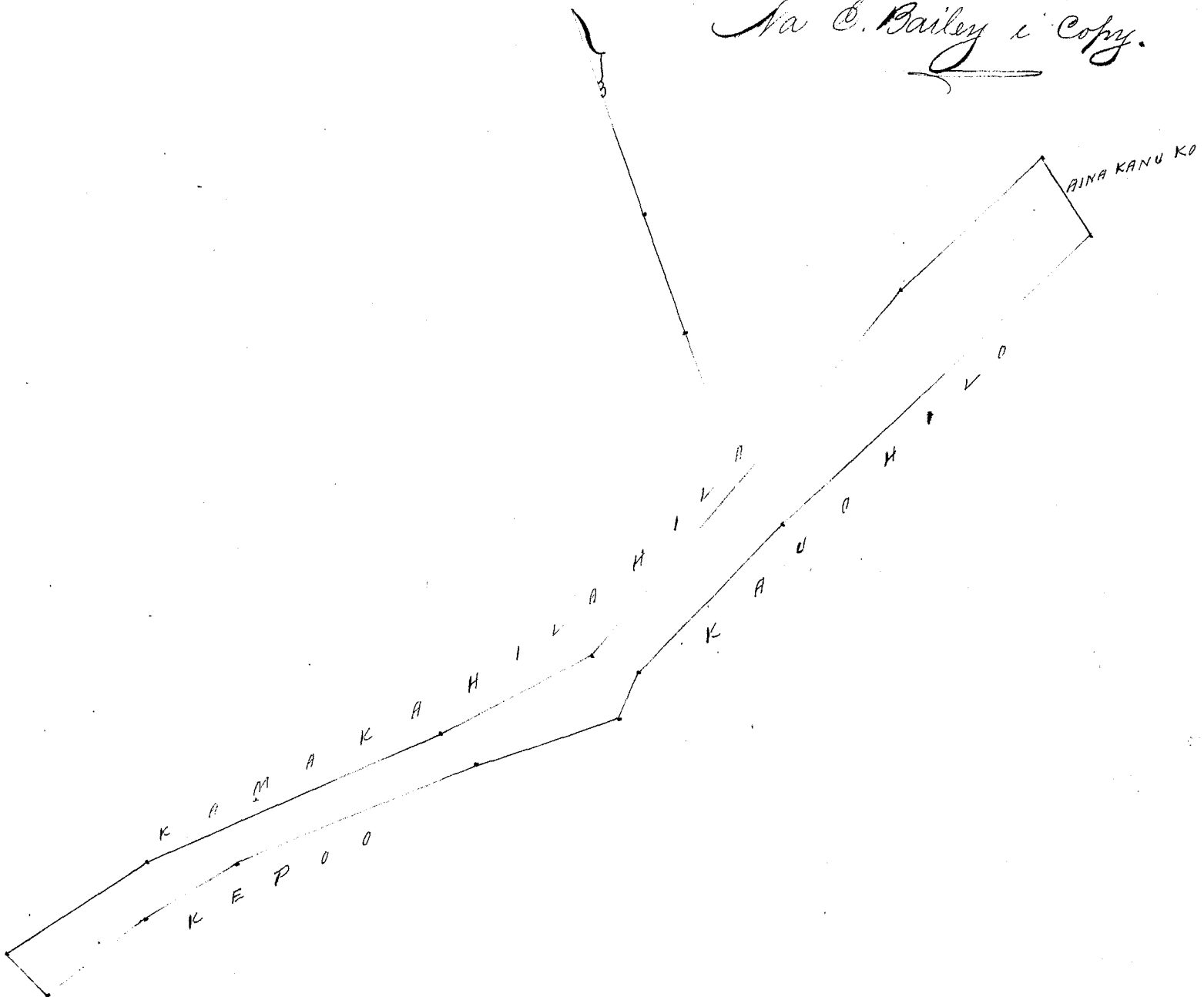
Hana. Maui.

Ke Kahi Nihina Akau a e holo. Wananaulua. Hana. Maui. Chumakama

Hema	65 ¹ / ₂	Komohana	5.31	Kh. ma ke	Kamakahihila.
Hema	56 ³ / ₄	Komohana	9.00	"	"
Hema	66 ³ / ₄	Komohana	4.00	"	"
Hema	79 ¹ / ₂	Komohana	4.82	"	"
Hema	84 ¹ / ₂	Komohana	8.88	"	"
Hema	74 ¹ / ₄	Komohana	4.49	"	"
Hema	26 ¹ / ₂	Nihina	1.56	"	Aupuni
Akau	70 ¹ / ₄	Nihina	3.31	"	Kepoo
Akau	77 ⁰	Nihina	3.06	"	"
Akau	86 ³ / ₄	Nihina	7.06	"	"
Akau	47 ⁰	Nihina	1.33	"	Kauohilo
Akau	62 ¹ / ₄	Nihina	5.73	"	"
Akau	66 ⁰	Nihina	8.77	"	"
Akau	65 ¹ / ₂	Nihina	5.40	"	"
Akau	12 ⁰	Komohana	2.39	"	"

hiki ma ke hiki mua. — 5 ⁴⁶/₁₀₀ Eka. " ama Kanu Ko, a

Na W. D. Alexander.
Na C. Bailey i Copy.



Ukupaia \$ 8.00

W. L. Lee
G. M. Robertson

J. Kekaulahao
J. H. Smith

Honolulu Septemaba 18. 1854.

Kelu 3028. Kamakahihila } Hana Mami.

3023¹³ paper No

Kananaia. Hana. Mami.

Ehoomaka ma ke kahi Nihina Akau, a e holo.

Hema 12° Nihina 4.55 Kh. ma Kaima Kanu Ko.

Hema 65°¹/₂ Kimoana 5.31 " " Koaia

Hema 56°³/₄ Kimoana 9.00 " " "

Hema 66°³/₄ Kimoana 4.00 " " "

Hema 79°¹/₂ Kimoana 4.82 " " "

Hema 84°¹/₂ Kimoana 8.88 " " "

Akau 48° Kimoana 3.56 " " Aupuni.

Akau 60° Nihina 7.12 " " Kawas

Akau 76° Nihina 6.41 " " "

Akau 72°³/₄ Nihina 11.19 " " "


Akau 65°¹/₂ Nihina 9.02 " " a hiki ma ke kahi

mua...

21.86
100

eka.

Na W. P. Alexander, i ana



Ukupaia

\$ 10.00

W. L. Lee
G. M. Robertson
J. H. Smith
J. Kekaulahao

Honolulu Septemaba 18. 1854.

Helu 3034. Kauohilo. Kama. Maui

Wananalua. Kama. Maui.


Chomaka ma ke kiki Hikina. Akau. a e holo.

Hema	12°	Hikina	292	Kh. ma ka ana Kama Ko.
Hema	71 1/2	Komohana	540	" " Kepoo
Hema	67 3/4	Komohana	4.54	" " "
Hema	65°	Komohana	7.62	" " "
Akau	45°	Komohana	1.38	" " "
Akau	47°	Hikina	1.33	" " Kwalii
Akau	62 1/4	Hikina	5.73	" " "
Akau	66°	Hikina	8.77	" " "
Akau	65 1/4	Hikina	2.70	" " a kiki ma ke

kiki mua. — 3 74/100 Eka.

Na W. P. Alexander i ana

Na E. Bailey i Copy.



Ukupauloa

\$3.00

W. L. Lee

G. M. Robertson

J. Kekaulahao

J. K. Smith

Honolulu Sepatemaba 18. 1854.

Helu 4848^E Maewaeua 2. Keanae. Koolau. M.

Apona 1. Ili o Lalolo 2. Keanae. Koolau. Maui.

Chomaka ana ma ke kiki Akau, a e holo ana.

Hema	75°	Hikina	118	panku ma ke Kaopu
Hema	8°	Komohana	684	" " Kealana
Akau	9°	Komohana	135	" " "
Akau	12°	Hikina	705	" " Mu. - i ke kiki

mua. — 1 Eka. — 2 Loipoalima ma keia Apona.

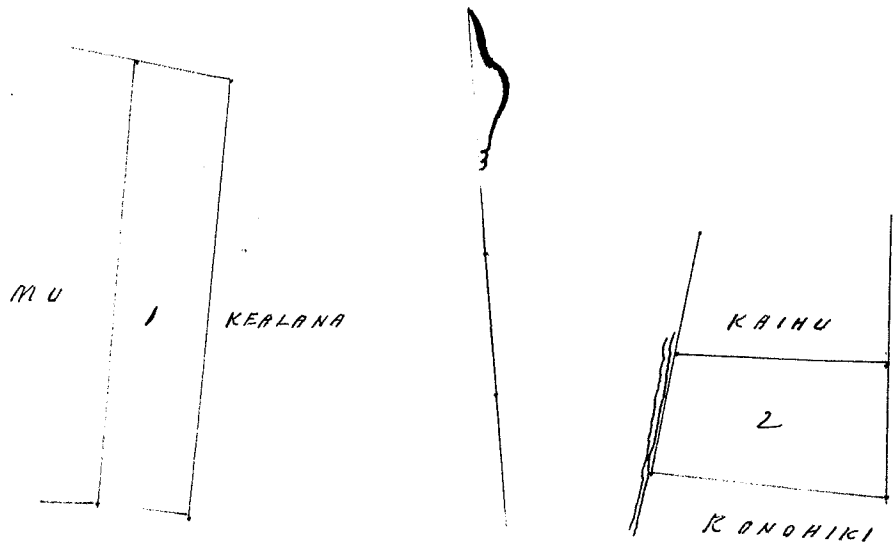
Apona 2. 1 Loi ma Olokeahi — Chomaka ana ma ke kiki Akau a e holo ana.

Hema	83	Hikina	112	panku ma ke Kaiku
Hema	5°	Komohana	69	" " Kauhiki
Akau	80°	Komohana	126	" " "
Akau	17 1/2	Hikina	64	" " auwai i ke kiki

mua. — 0.071 Eka.

A. F. Turner.

Limaana ana



Ukupaula \$ 4.00
 W. L. Lee
 G. M. Robinson
 S. Kekaulaha
 J. B. Smith

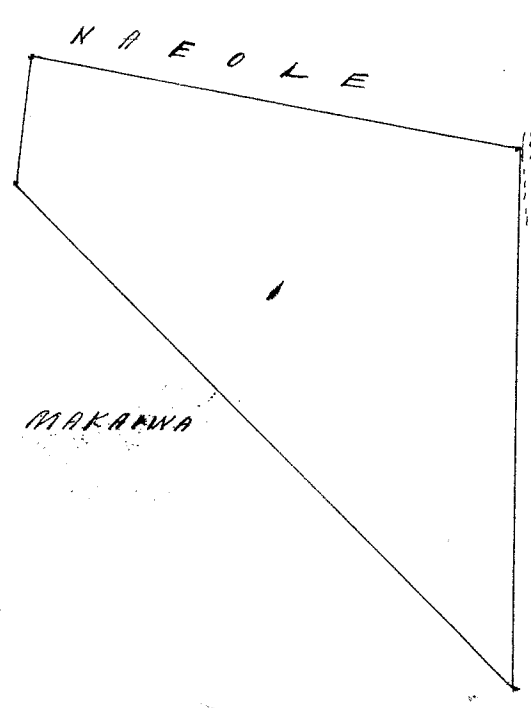
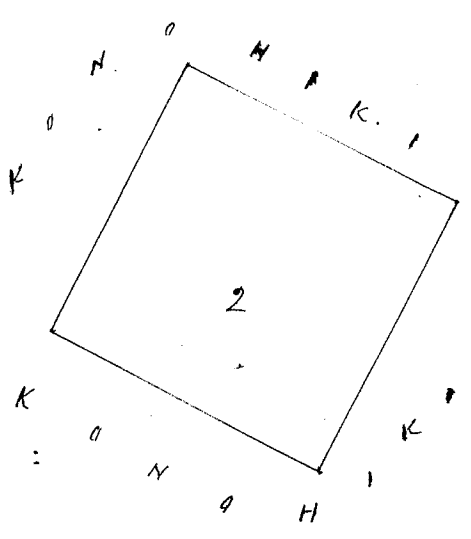
Honolulu September 18. 1854.

Kelu 465⁰ Kanakahi. Keanae. Koolau. M.

Apana 1. Ili o Kepapa ma Keanae, Koolau, Maui.
 Chomaka ana ma ke kahi Aka a e holo ana.
 Hema 8° Komohana 137 fanku ma ke Makaiwa
 Hema 43° Nihina 742 " " "
 Aka 3° Nihina 565 " " Ala
 Aka 98° Komohana 523 " " Naede. i ke
 kahi mua. 186 Eka.

Apana 2. Pahale — Chomaka ana ma ke kahi Aka a
 e holo ana.
 Hema 28° Nihina 157 fanku ma ke Komohiki.
 Hema 62° Komohana 157 " " "
 Aka 28° Komohana 157 " " "
 Aka 62° Nihina 157 " " " i ke
 kahi mua. 1/4 Eka.

A. J. Turner
 Linaanaia



Ukiipaula

\$ 4.00

W. L. Lee
G. M. Robertson
J. Kekaula

Honolulu Septemaba 18. 1854.

Keleu 4848 1/2 Aka

Keonae. Koolau. M.

Opama 1. Ili o Pohakukone ma Keonae, Koolau, Maui.
Choomaka ana ma ke kahi Aka a e holo ana.

Hema	7°	Komohana	695	panku	ma ke Ili o "Panaewa"
Hema	86°	Nikina	92	"	" " " " " " "
Aka	12°	Nikina	705	"	" " " " " " "
Aka	82°	Komohana	115	"	" " " " " " "

 i ke kahi mua. — 0.71 Eka.

Opama 2. 2 Loi ma Lalaolo. — Choomaka ana ma ke kahi
Aka a e holo ana.

Hema	78°	Nikina	114	panku	ma ke Maewaewa
Hema	16°	Komohana	115	"	" " Kuluwa
Aka	77°	Komohana	105	"	" " Kaka
Aka	14°	Nikina	112	"	" " " " " "

 i ke kahi mua. — 0.128 Eka.

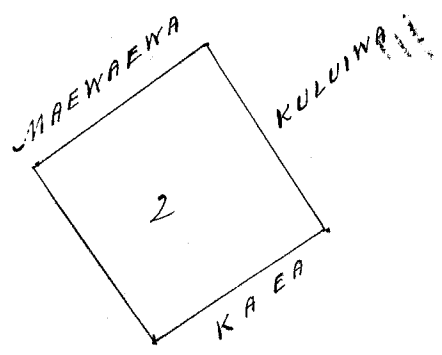
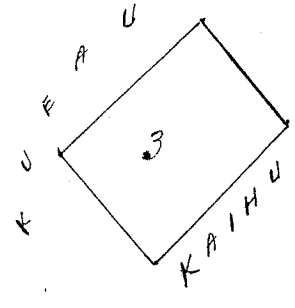
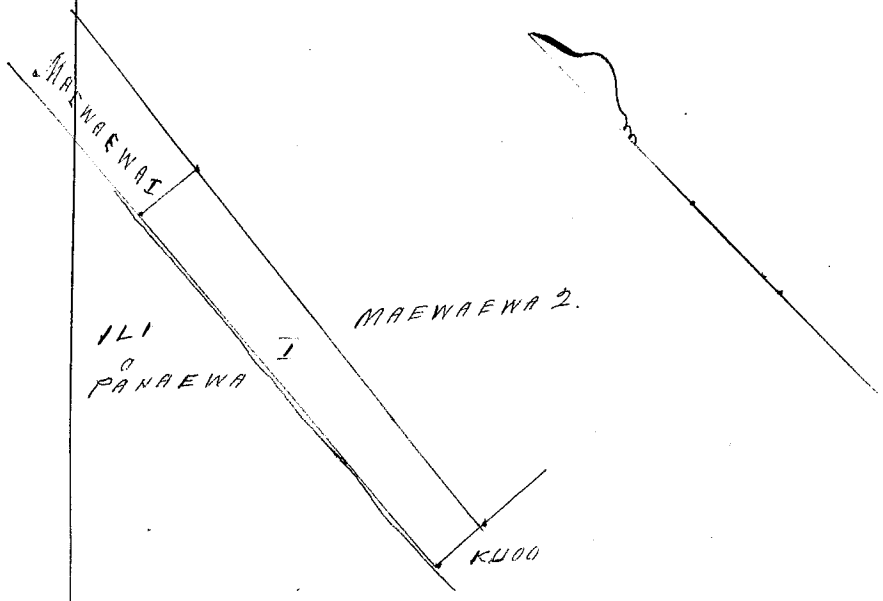
Opama 3. 1 Loi. Choomaka ana ma ke kahi Aka,
a e holo ana. —

Hema	3°	Komohana	73	panku	ma ke Kuea
Hema	89°	Komohana	100	"	" " Kahu
Aka	8°	Nikina	75	"	" " Komohiki
Aka	85°	Komohana	103	"	" " Kuea. —

 i ke kahi mua. — 0.073 Eka.

A. J. Turner
Lunaacama

711
128
073
—
1972



Ukupaoua

\$4.00

W. L. Lee
G. M. Robertson
J. H. Smith
J. Kekaulahao

Honolulu September 18. 1854.

Helu 4818^c Keliuaea.

Keanae, Koolau. No.

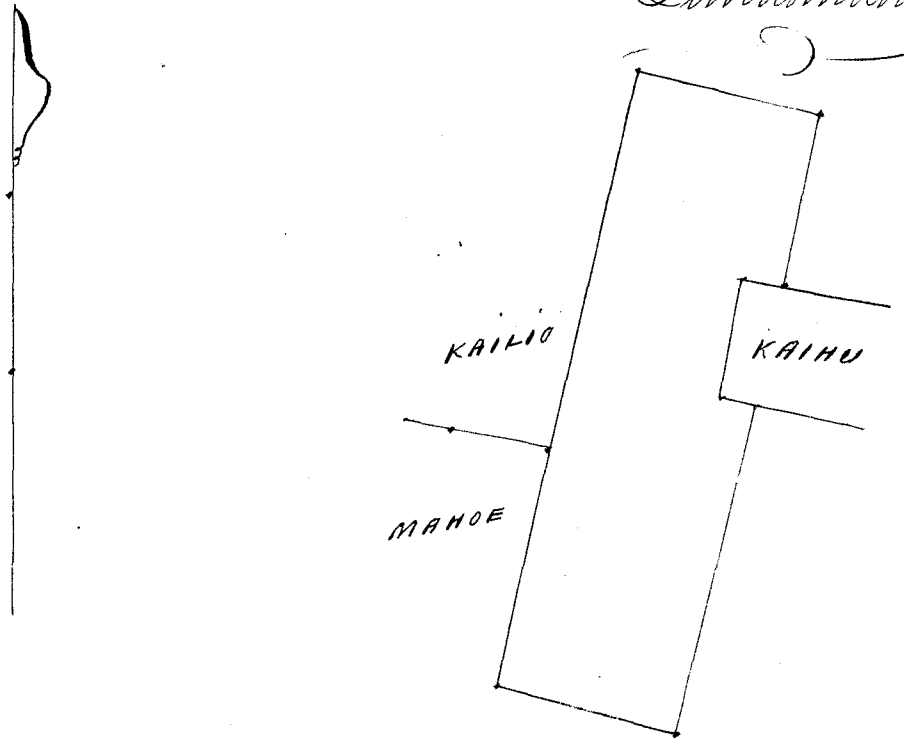
Ili o Kuroliolio, Keanae, Koolau, Maui.

Chomaka ana ma ke kahi Akau, a e holo ana.

Hema	13°	Komohana	662	panku ma ke Kailio
Hema	77°	Hikina	194	" " Kanuku
Akau	13°	Hikina	350	" " "waioea" ili
Akau	77°	Komohana	40	" " Kailio
Akau	10°	Hikina	126	" " "
Hema	76°	Hikina	45	" " "
Akau	11°	Hikina	180	" " "waioea" ili
Akau	76°	Komohana	194	" " Komohana

i ke kahi mua. - 1²/₁₀ Eka. 3 Loipalima maloko o keia Apama. -

A. F. Turner.
Lumaamaia



Ukupaoua

\$4.00

W. L. Lee
G. M. Robertson
J. H. Smith
J. Kekaulahao

Honolulu September 18. 1854.

Helu 1853. Kaopa.

Keanae, Koolau. No.

Apama i. Ili o Kolumoku, Keanae, Koolau, Maui.

Chomaka ana ma ke kahi Akau a e holo ana.

Hema	12°	Komohana	575	panku ma ke Mauwau I
Hema	73°	Hikina	150	" " " II

Akau 12 1/2° Nihina 580 pounu ma ko Raihu
 Akau 98° Komohana 160 " " Maewaewa I.
 i ke kahi mua. — 0.87 Eka.

Apama 2. 2 Loi ma Waiea. — Ehoomaka ana ma ke kahi Akau,
 a e holo ana.

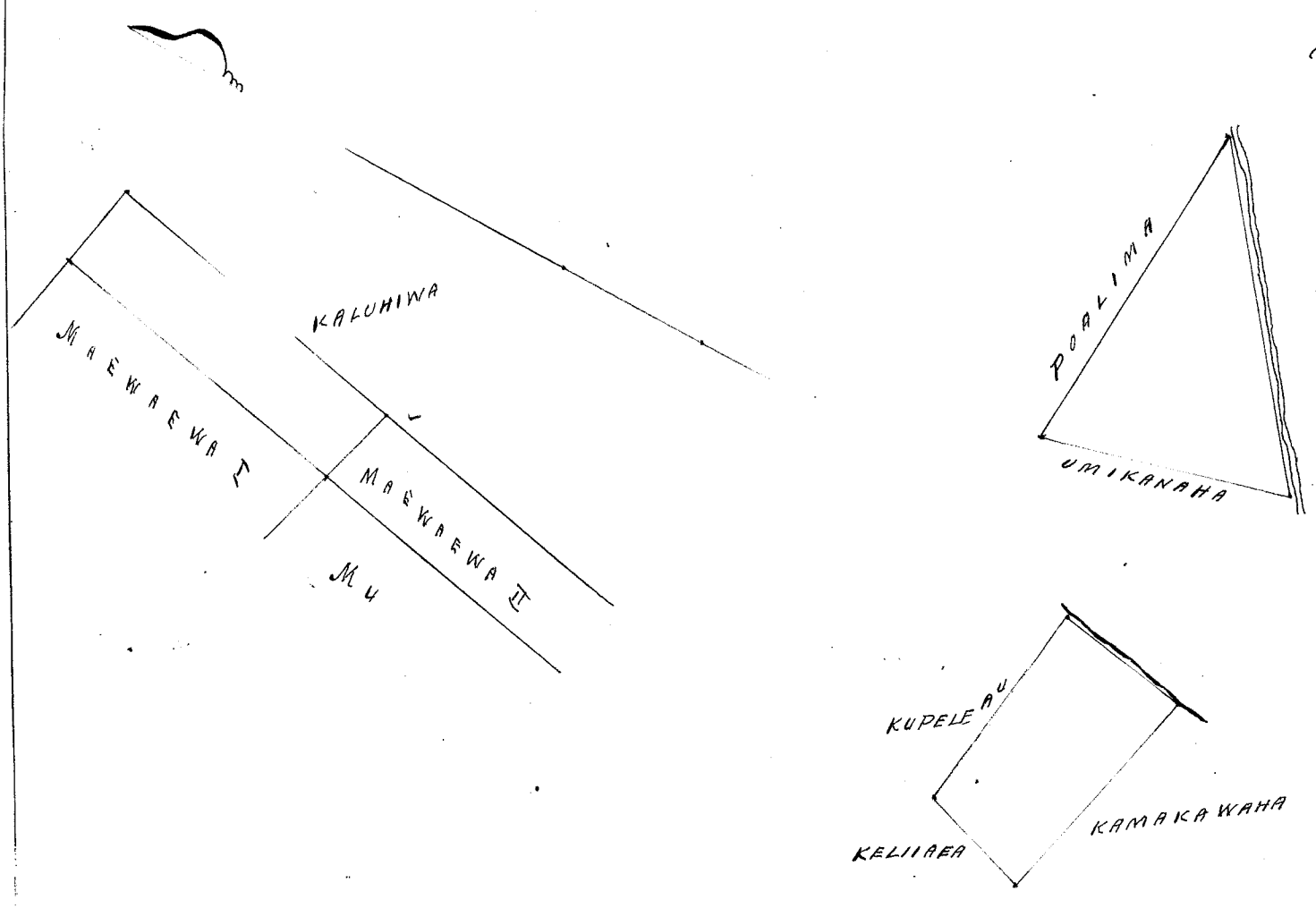
Hema 81 1/2° Nihina 137 pounu ma ko Kupulehu
 Hema 11° Komohana 81 " " Auwai
 Akau 76 1/2° Komohana 144 " " Kamakawaha
 Akau 18° Nihina 70 " " Keliiaea —
 i ke kahi mua. — 0.105 Eka.

Apama 3. Pahale ma Nakaiawa — Ehoomaka ana ma ke
 kahi Hema, a e holo ana.

Akau 52° Komohana 214 pounu ma ka auwai
 Akau 87° Komohana 208 " " Poalima
 Hema 16° Nihina 150 " " Umikanaha
 i ke kahi mua. — 0.145 Eka.

A. F. Turner.
 Linaoaniana

87
 105
 145
 1.120



Whiparlow

\$ 4.00

M. L. Lee
 G. M. Robertson
 J. H. Smith
 J. Kekaulaheo

Honolulu Septemaba 18. 1854.

Apama 1. 5 Loi ili o Makaiwa. Keomae. Koolau. Manu.

Chumaka ana ma ke kahi Keau, a e holo ana.

Hema 75° Hikina 110 paku ma ko Umikanaha

Hema 6° Komohana 200 " " Komohiki

Keau 85° Komohana 65 " " Komuku

Hema 6° Komohana 68 " " "

Keau 85° Komohana 75 " " Komohiki

Keau 12 1/2° Hikina 285 " " paku, i ke kahi

mua. — 0 3/10 Eka.

Apama 2.

Chumaka ana ma ke kahi Hema,

a e holo ana.

Keau 13° Hikina 308 paku ma ko Keliiaea

Keau 83° Komohana 200 " " Manu

Hema 4° Komohana 293 " " Kaluwai

Hema 99° Hikina 146 " " Mahoe, i ke

kahi mua. — 0.57 Eka.

Apama 3. Pahale. —

Chumaka ana ma ke kahi Keau,

a e holo ana. —

Hema 74° Hikina 173 paku ma ko Keau.

Hema 13° Komohana 92 " " "

Keau 82° Komohana 180 " " "

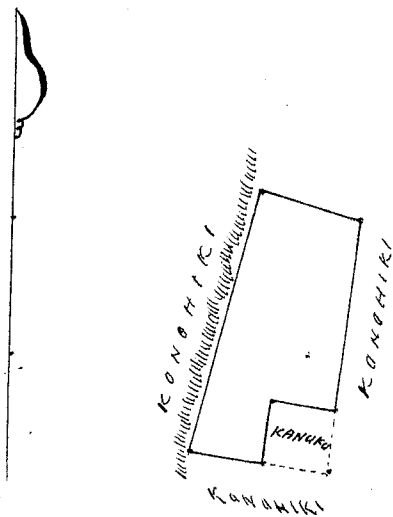
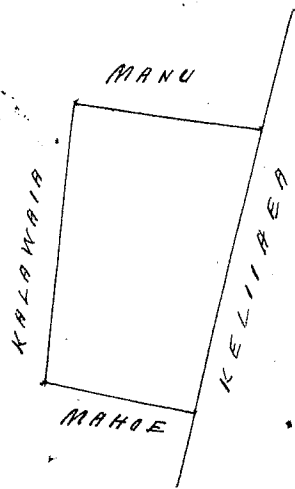
Keau 15° Hikina 72 " " Komohiki, i

ke kahi mua. — 0.14 Eka.

A. J. Turner.

Limanaama

30
54
14
98



Whupauloa

\$ 4.00

W. L. Lee

G. M. Robertson

J. H. Smith

J. Kekaulahao

Honolulu September 18. 1854.

Hulu 465.9 Chu

see 36, 19 including 12830.
Kamae. Koolau. W.

Ke ana ana i kekahi mau apuna aia Kuleana. Chu ma ke Ahupuaa o "Kamae" ma Koolau. Mau. — Oua Apuna Apuna 1. Pahu aia Kalo. — Chumaka ana ma ke kiki Kema Nihina ma Kahi i pili ai ia Mu laua me Kaopa, a holo aku. — Akau 10° Nihina 5.77 ^{Kaulahao} ma Mo Kaopa
 Akau 81 3/4° Komoana 1.19 " " " "
 Kema 9° Komoana 6.20 " " Kame
 Akau 8° Nihina 1.15 " " Mu. a kiki
 i kahi i hoomaka ai. — Ka ili 2 Puda - 2 Roda. —

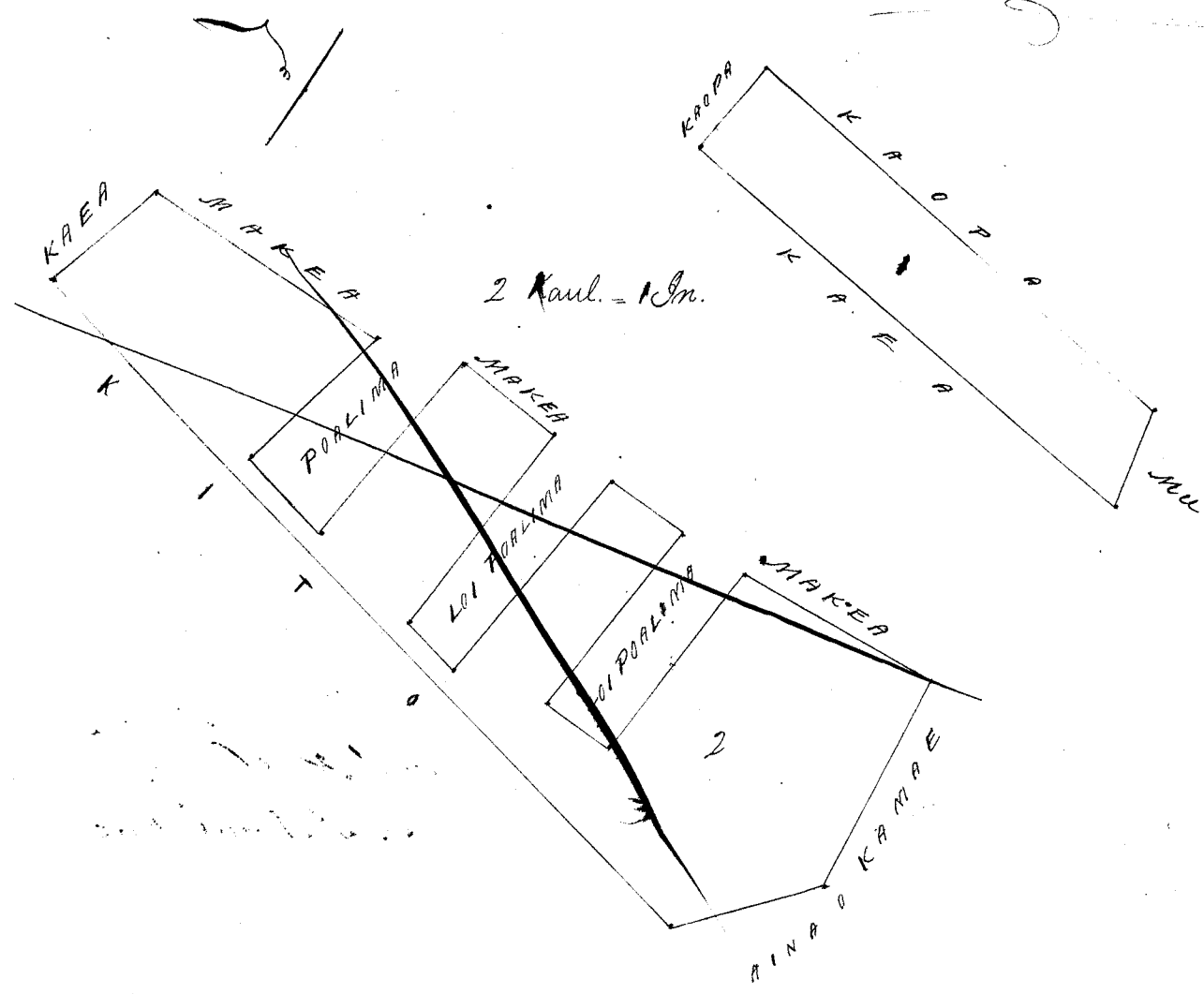
~~Apuna 2. Pahu aia Kalo. — Chumaka ma ke kiki Kema Komoana, ma Kahi i pili ai ia Kito laua Poalima.~~

Akau	15°	Nihina	10.15	Kaulahao, ma Mo	Kito
Kema	7 1/2°	Nihina	1.52	"	Kala
Akau	7 1/2°	Komoana	2.29	"	Poalima
Kema	7 1/2°	Komoana	1.08	"	"
Kema	8 3/4°	Nihina	2.58	"	"
Kema	6 1/2°	Komoana	1.30	"	Kuluhiva
Akau	8 3/4°	Komoana	2.70	"	Poalima
Kema	14 1/2°	Komoana	0.71	"	Poalima
Kema	8 1/4°	Nihina	2.46	"	"
Kema	2°	Komoana	0.98	"	Maka
Akau	8 2 3/4°	Komoana	2.15	"	Poalima
Kema	3 3/4°	Komoana	0.86	"	Malailua
Kema	8 3 1/4°	Nihina	2.47	"	Malailua
Kema	7 1/2°	Komoana	2.42	"	Maka
Kema	8 5 1/2°	Komoana	2.63	"	Kamae
Akau	47°	Komoana	1.77	"	"

~~a kiki i kahi i hoomaka ai. — Ka ili 2 Eka - 1 Puda - 2 Roda.~~

This Ap. 2 cancelled
by direction of Claimant
Chu as partly included
in an after award & the
rest not belonging
to him
J. B. Smith
Secy. Int. Dep.?

L. S. Wa.
Meamaama



Ukupaoua

\$4.00

W. L. Lee
G. M. Robertson
J. H. Smith
J. Kekaulahao

Honolulu Sepatemaba 18. 1854.

Helu 4665 7/8 Tarohe.

Keanae. Koolau. M.

Opoma 1. Ihi's Kapae, ma Keanae. Koolau. (Maui).

Chomaka ana ma ke kahi Hema, a e holo-ana.

Akua	8 1/2	Hikina	107	panku ma ke manu-	
Akua	1 1/2	Hikina	411	"	Kapuaa.
Akua	82°	Komohana	482	"	Komohiki
Hema	42°	Komohana	253	"	Kalawaia
Hema	89°	Hikina	157	"	"
Hema	10°	Komohana	264	"	"
Hema	78°	Hikina	533	"	Kanuku.

i ke kahi mua. — 2 1/2 Eka.

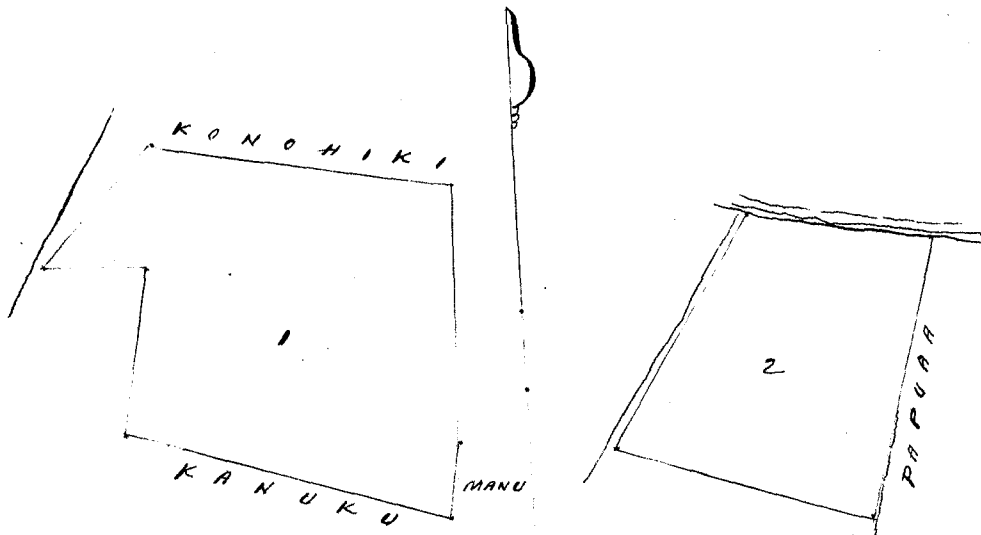
Opoma 2. Tuhole. — Chomaka ana ma ke kahi Akua, a e

holo-ana. Hema 32° Komohana 425 panku ma ke auwai.

Hema	73°	Hikina	438	"	Komohiki
Akua	12 1/2	Hikina	452	"	Kapuaa
Akua	81°	Komohana	290	"	Kahawai. i ke

kahi mua. — 1.06 Eka.

A. F. Turner
Limaamaama



Ukupaoua

\$6.00

W. L. Lee
G. M. Robertson
J. Kekaulahao
J. H. Smith

Honolulu Sepatemaba 18. 1854.

Apana 1. Mo ma Waieli nui. Wailua. Koolau. Maui.
Ehoomaka ana ma ke kahi Akau a e holo ana.

Hema	68°	Komohana	286	panku	ma	ke	Konohiki
Hema	6°	Komohana	80	"	"	"	Ohule
Hema	88°	Hikina	200	"	"	"	Keahi
Akau	38°	Hikina	179	"	"	"	Kaumama
Akau	32°	Komohana	58	"	"	"	Konohiki.

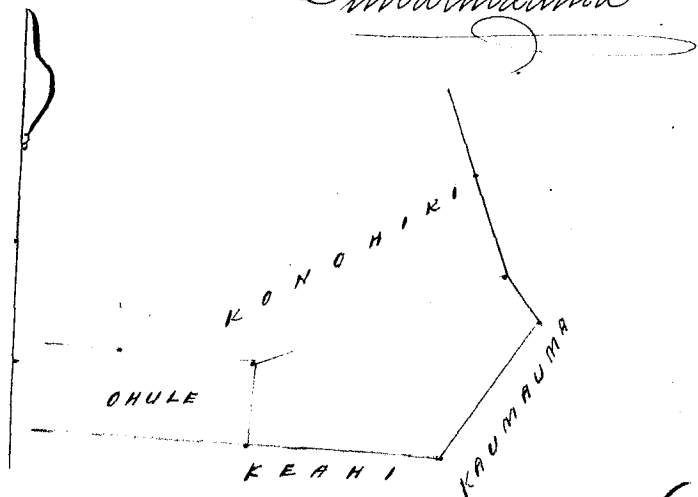
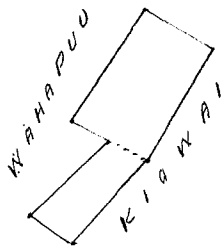
i ke kahi mua. - 0.3495 Eka.

Apana 2. 2 Loi ma Keonohu. - Ehoomaka ana ma ke kahi Akau a e holo ana. -

Hema	62°	Hikina	44	panku.	Hem	30°	Kom.	68	panku
Hema	45°	Komohana	60	"	Ak.	55°	Kom.	28	"
Akau	48°	Hikina	54	"	Ak.	64½	Kom.	22	"

Akau Hikina 70 panku, i ke kahi mua. 0.046. Eka.

A. J. Turner
Limaamaama



3495
046
3541

3495
046
3541

Ukupauna

\$ 4.00

M. L. Lee
G. M. Robertson

J. Kekaulahao
C. H. Smith

Honolulu Sepatema 18. 1854.

Helu 4853^D Naha. ✓ Wailua. Koolau. M.

Apana 1. Ili o Palena - Wailua. Koolau. Maui.
Ehoomaka ana ma ke kahi Hema, a e holo ana.

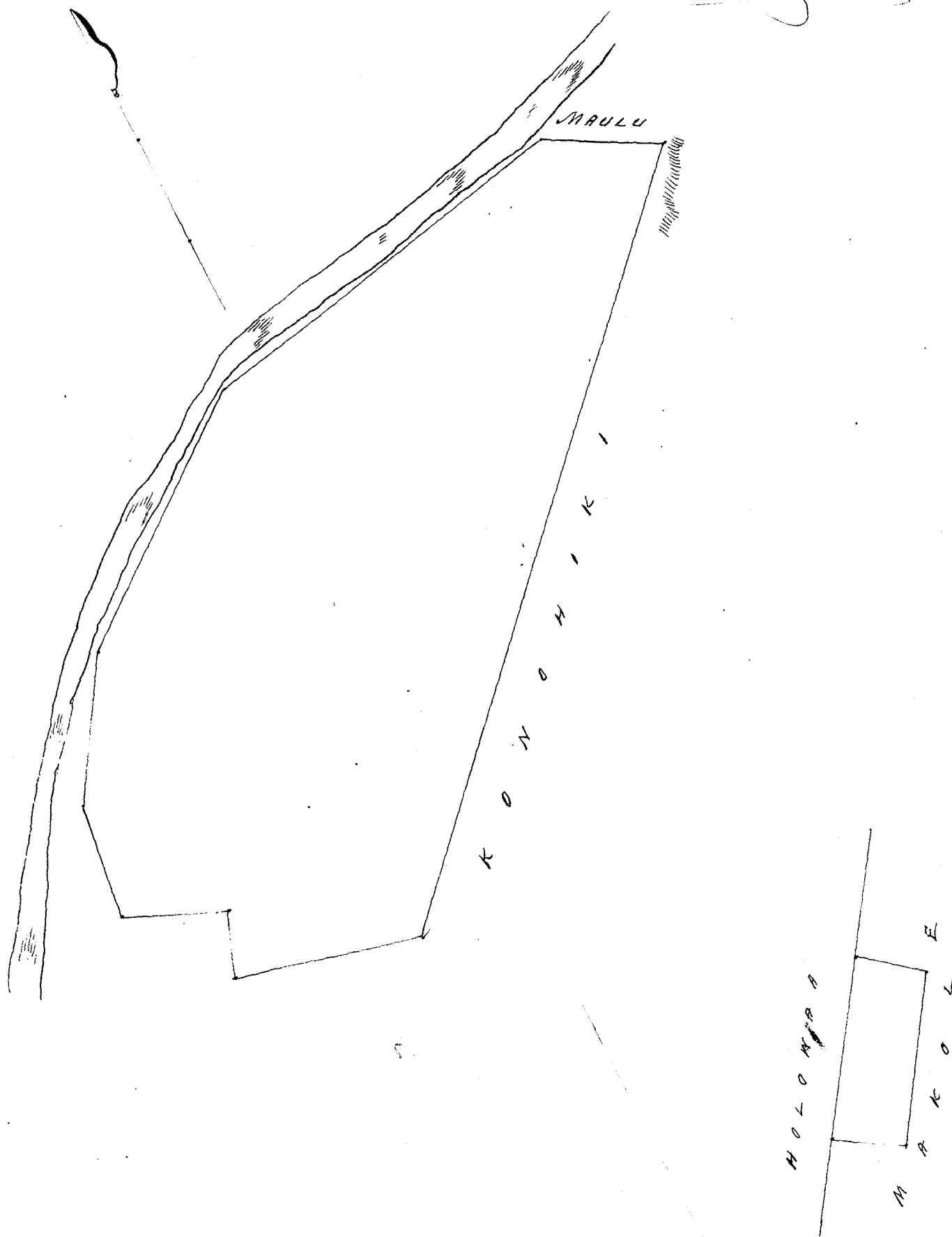
Hema	60°	Hikina	186	panku	ma	ke	Ili o Maulu
Hema	47°	Komohana	1247	"	"	"	"
Akau	43°	Komohana	290	"	"	"	"
Akau	25°	Hikina	100	"	"	"	"
Akau	65°	Komohana	162	"	"	"	"
Akau	11°	Hikina	170	"	"	"	Kahawai
Akau	34°	Hikina	240	"	"	"	"

Akau 55° Nihina 430' pounu ma Kai Mahawai
 Akau 81° Nihina 600 " " " i ke
 kahi mua. — 6 Eka.

Apana 2. 2 Loi Kalo. Ili o Puulaa. — E huna ana
 ma ke kahi Akau a e holo ana —

Hona 48° Nihina 55 pounu ma ke Komoiki
 Hona 36° Komoana 132 " " Makole
 Akau 58° Komoana 54 " " "
 Akau 36°¹/₂ Nihina 141 " " Holowaa. —
 i ke kahi mua. — 0.075 Eka.

A. J. Turner
 Linaana



(Ukupauna) \$6.00

W. L. Lee
 G. M. Robertson

Honolulu September 18. 1854.

J. K. Kaulahao
 H. Smith

Helu 5059. Kukui. Wailua. Koolau. Maui.

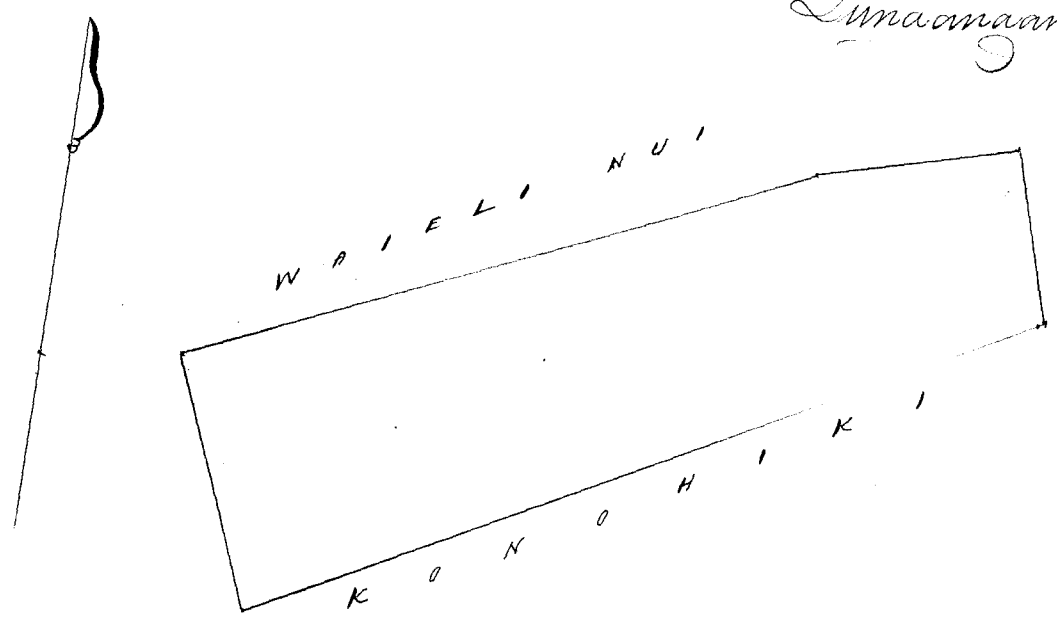
Moo ma Pukalawa. ma Wailua. Koolau. Maui.

Chomaka ana ma ke kahi Akau a e holo ana.

Kema	18°	Hikina	365	pauna	ma ke	Konohiki
Kema	60°	Komohana	1810	"	"	"
Akau	23°	Komohana	556	"	"	"
Akau	65°	Hikina	1394	"	"	Wailua
Akau	72°	Hikina	432	"	"	i ke kahi

mua. — $8\frac{4}{10}$ Eka.

A. F. Turner
Lunaamaama



Ukupauka

\$6.00

W. L. Lee
G. M. Robertson
J. Kekaulaoo
J. H. Smith

Honolulu Septemaba. 18. 1854.

Helu 10828. Palaile. Honomanu. Koolau. M.

Apama 1. Ili o Kiuli. Chomaka ana ma ke kahi Akau a e holo ana.

Kema	70°	Komohana	265	pauna	ma ke	Konohiki.
Kema			1140	"	"	" & pali
Kema	93°	Hikina	534	"	"	" a kahi

i ke Kauhawai, alaila e pili ana i ke Kauhawai, a kahi i ke kahi mua. — $4\frac{53}{100}$ Eka.

Apama 2. 5 Loi Okukuekue. Chomaka ana ma ke kahi Akau, a e holo ana.

Kema	68°	Hikina	484	pauna,	ma ke	Konohiki
Kema	18°	Komohana	226	"	"	" & pali
Akau	75°	Komohana	450	"	"	"
Akau	10°	Hikina	285	"	"	" a kahi

i ke kahi mua. — $1\frac{18}{100}$ Eka.

4.530
1.180
187
90
5.987

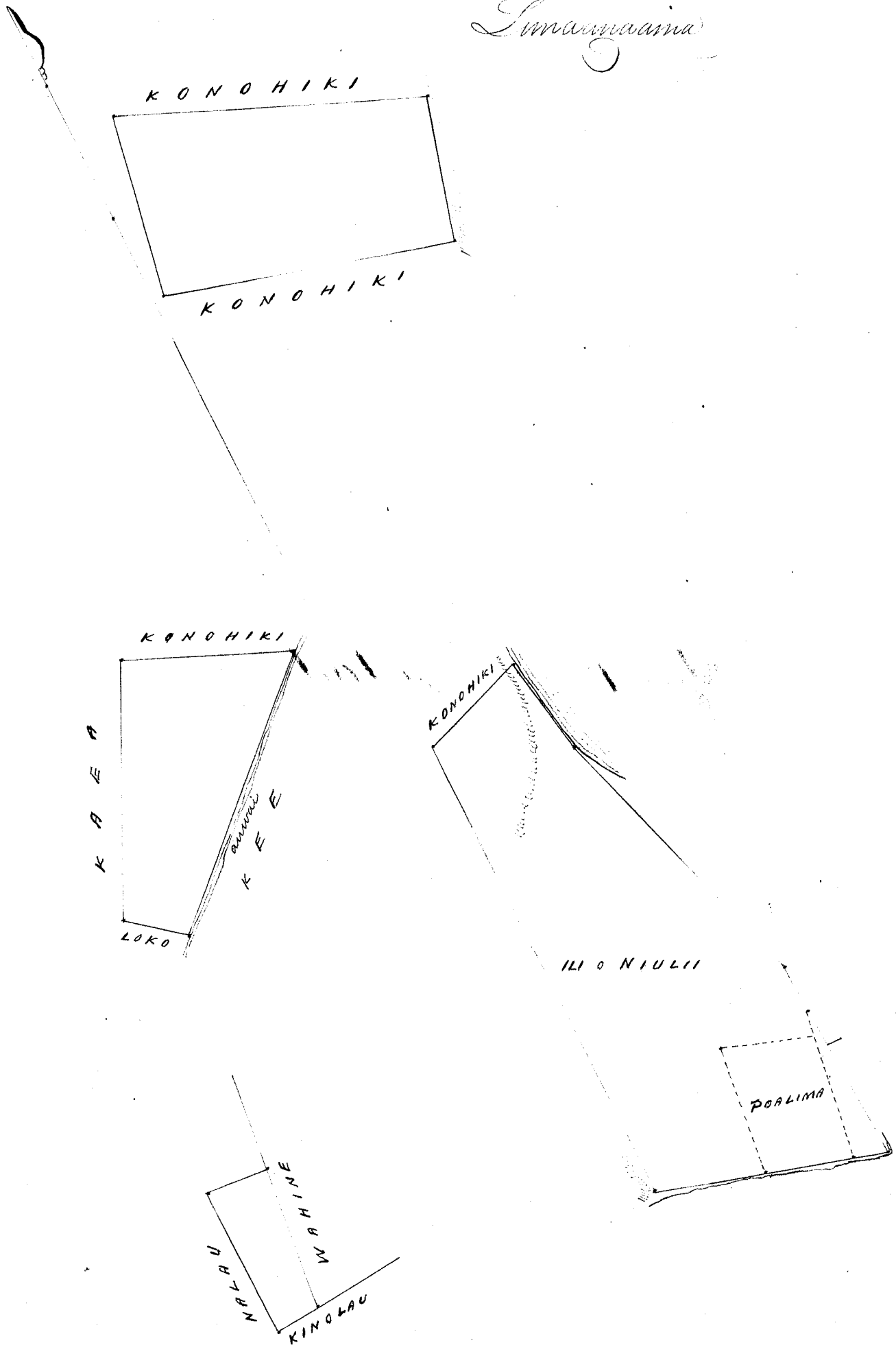
Apama 3. 2 Loi ma Halelaau. Chomaka ana ma ke kahi Kema, a e holo ana.

Akua	53°	Komohana	50	paute	ma	Ka Loko
Akua	26½°	Nihina	200	"	"	Kaea
Hema	67°	Nihina	132	"	"	Konohiki
Hema	47°	Komohana	223	"	"	Anwai a hiki
i ke kahi mua.		0.187 Eka.				

Apana 4. Ili o Hauwai iki - Eia ana ma ke kahi
 Akua, a e holo ana.

Hema	6°	Komohana	110	paute	ma	Ko Wahine
Hema	86°	Komohana	35	"	"	Kinolau
Akua	1°	Komohana	118	"	"	Kalau
Akua	84°	Nihina	50	"	"	Konohiki
i ke kahi mua.		0.09 Eka.				

A. J. Turner
 Lunaluana



Wassenaar

\$6.00

W. L. Lee
G. M. Robertson
J. Kekaulahao
J. H. Smith

Honolulu September 18. 1854.

Helu 3187 Kekio Honomani Koolau M.

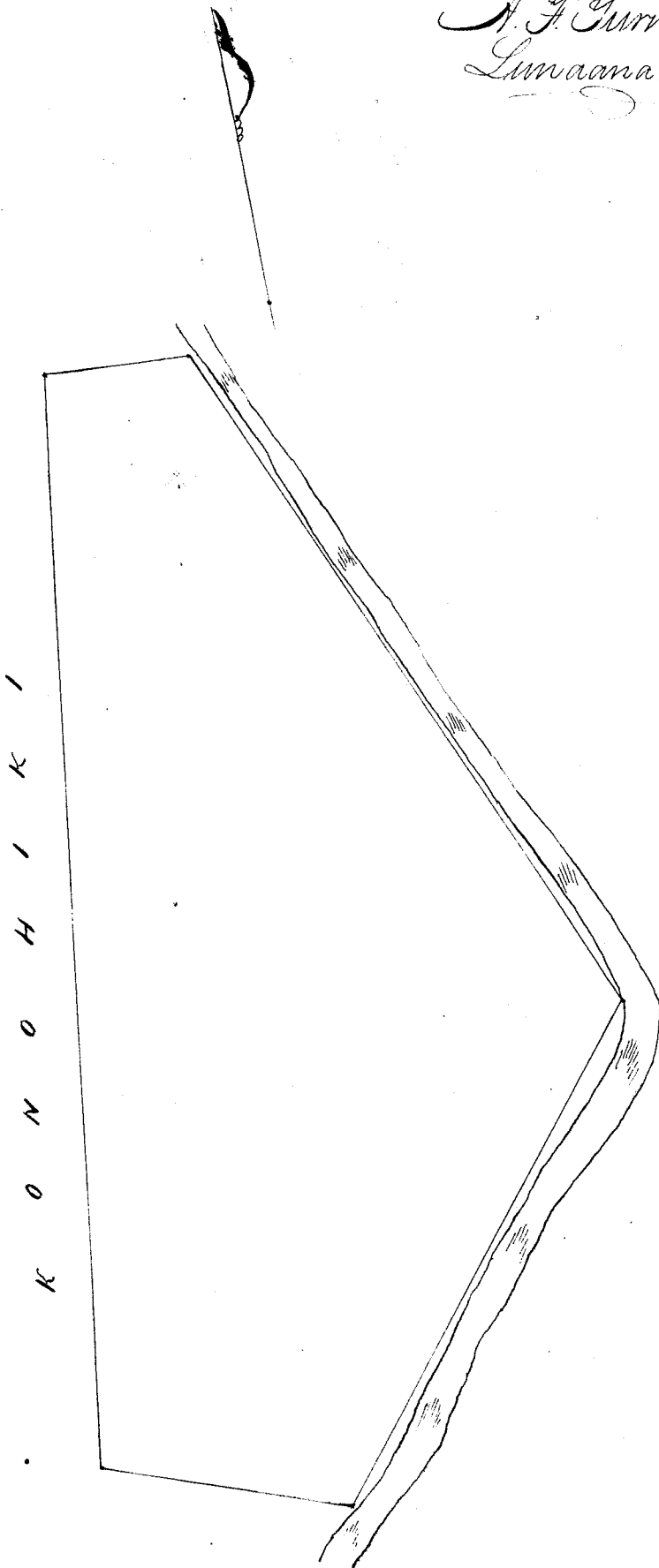
Ili o Keekue. Honomani. Koolau. Maui.

Ohomaka ana ma ke kahi Maui, a e holo ana.

Hema 88°	Hikina 170	paauhu ma ke	Konohiki
Hema 23°	Hikina 929	"	Kahawai
Hema 39°	Homohana 690	"	"
Maui 40°	Homohana 300	"	Konohiki
Maui 8 1/2°	Hikina 1300	"	" 3 pali,
i ke kahi mua.	5 77/100	eka.	

A. J. Turner.
Luna ana ana

Aug. 1853.



Ukupa'oua \$ 6.00
W. L. Lee
G. M. Robertson
J. Kekaulahao
J. H. Smith

Honolulu Sepatemaba. 18. 1854.

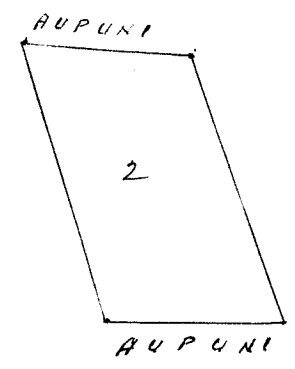
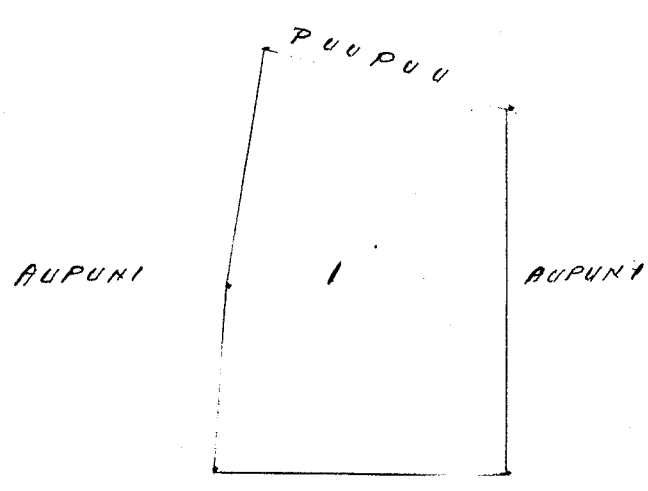
Udeu 3784. Chule. Kanais. Pomauka. M.

Apama 1. Ili o Maukohalo, Kanais. Pomauka Mau-
Chomaka ma ke hiki Aka, a e holo.
Aema 77° Hihina 5.28 Kaul. ma ke Puupu
Aema 1° Komohana 7.61 " " Aupuni
Aka 89° Komohana 6.10 " " "
Aka 5° Hihina 3.94 " " "
Aka 9° Hihina 4.92 " " " a hiki ma
ke hiki mau. $2 \frac{68}{100}$ Eka.

Apama 2. Ili o Kaimilo, Kanais. Chomaka ma
ke hiki Aka, a e holo.
Aema 84° 1/2 Hihina 3.50 Kaul. ma ke Aupuni
Aema 18° Hihina 5.88 " " "
Aka 88° 1/2 Komohana 3.68 " " "
Aka 15° Komohana 6.01 " " " a hiki
ma ke hiki mau. $2 \frac{13}{100}$ Eka.

C. Bailey
Ma'amaama

Waikuku Sepatemaba. 16. 1854.



4 Kaul = 1 m

Ukupa'oua \$ 7.00
W. L. Lee
G. M. Robertson
J. H. Smith
J. Kekaulahao

Honolulu Sepatemaba 26. 1854.

Apama 1. Aina Kalo, ma ke kiti: Kahe, Waihu - Maui.
 Chomaka ma ke kiti Akau, a e holo
 Hema 31° Kimohana .58 Kaul. ma ke Kamekailua
 Hema 87° Hikina .75 " " Konohiki
 Akau 39° 3/4 Kimohana .68 " " Kamekailua
 a niki ma ke kiti mua. — 2/100 Eka.

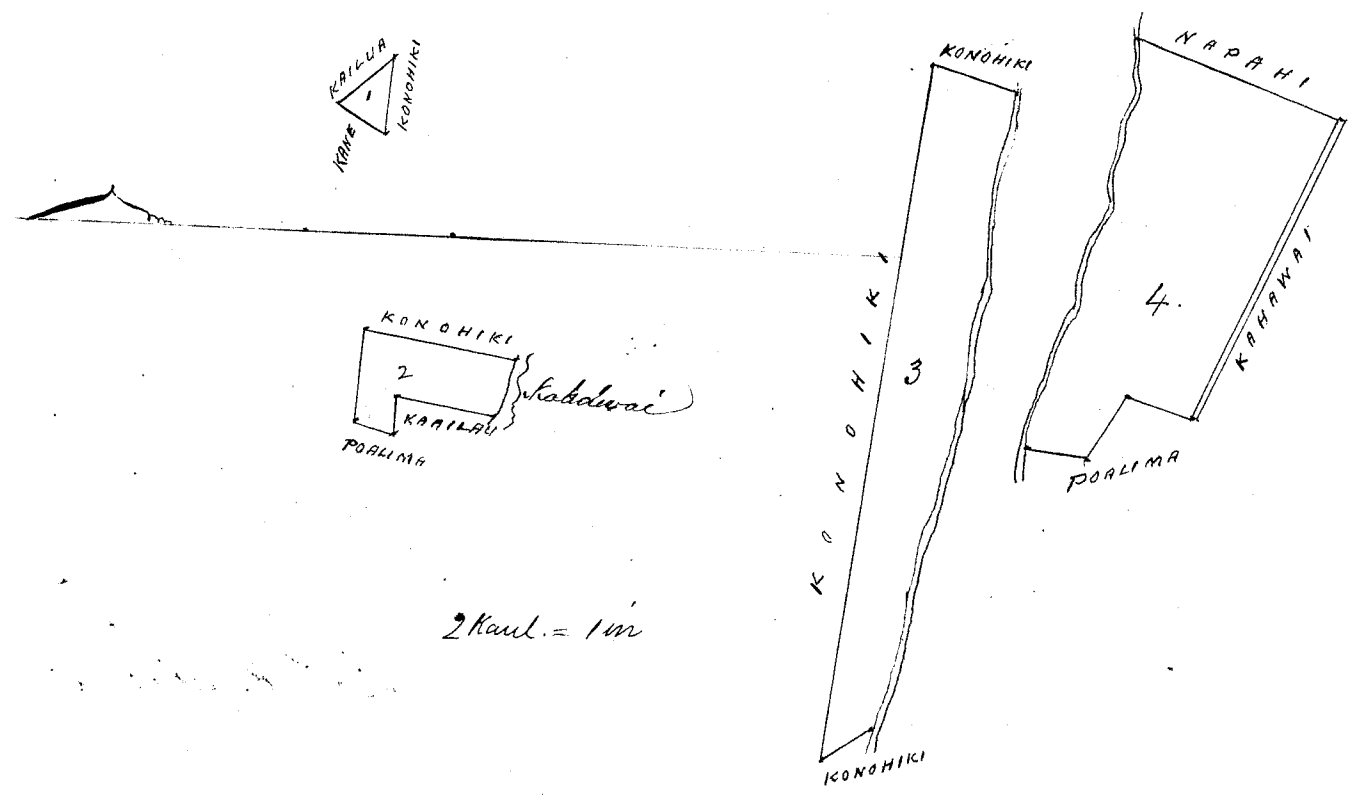
Apama 2. Chomaka ma ke kiti Hema, a e holo
 Akau 68° Kimohana .61 Kaul. ma ke Kahawai
 Akau 11 1/2 Hikina 1.00 " " Kailau
 Akau 82° Kimohana .42 " " "
 Akau 15° Hikina .40 " " Poalima
 Hema 86° Hikina .90 " " Konohiki
 Hema 9° Kimohana 1.57 " " " a kiti
 ma ke kiti mua. — 1/10 Eka.

Apama 3. Chomaka ma ke kiti Hema, a e holo
 Akau 80 1/2 Kimohana 6.95 Kaul. ma ke Kahawai
 Akau 30° Kimohana .60 " " Konohiki
 Hema 83° Hikina 7.43 " " "
 Hema 16° Hikina .92 " " " a
 niki ma ke kiti mua. — 53/100 Eka.

Apama 4. Chomaka ma ke kiti Akau, a e holo
 Hema 76 1/2 Hikina 4.46 Kaul. ma ke Kahawai
 Hema 19° Kimohana 2.30 " " Napahi
 Akau 67° Kimohana 3.53 " " Kahawai
 Akau 16° Hikina .73 " " Poalima
 Akau 59° Kimohana .83 " " "
 Akau 16° Hikina .63 " " " a kiti
 ma ke kiti mua. — 3/4 Eka.

Charles. S. Pittredye

Sept. 16. 1854.



Ukupauna

\$ 4.00

W. L. Lee
G. M. Robertson

C. Kekaulaheo
J. B. Smith

Honolulu September 26. 1854.

Kelu 5404 (Makole.) Luailua. Kahikinui.

Opua 1. Ili, Kahale Luailua. Kahikinui. Nani.

Chomaka ma ke kahi Hema, a e holo.

Akau	81 1/4	Nikina	5.64	Kaul	ma ke	Alomai	Aupuni.
Akau	4°	Komohana	12.69	"	"	"	Aupuni
Hema	56 3/4	Komohana	5.59	"	"	"	"
Hema	6°	Komohana	2.50	"	"	"	"
Hema	1°	Nikina	7.93	"	"	"	a hiki ma

ke kahi mua. - 6 8/8 Eka.

Opua 2. Ili, Waialilo. Luailua. Chomaka ma ke kahi Akau, a e holo.

Hema 72 1/2 Komohana 5.70 Kaul. ma ke Aupuni

Hema 2 1/2 Komohana 4.84 " " "

Akau 81 1/4 Nikina 6.16 " " "

Akau 4 3/4 Komohana 5.72 " " " a hiki

ma ke kahi mua. - 2 7/100 Eka.

Opua 3. Ili, Kahale - Luailua - Chomaka ma ke kahi Akau, a e holo.

Hema 85° Komohana 2.80 Kaul. ma ke Aupuni

Hema 2° Komohana 2.80 " " "

Hema 16 3/4 Nikina 4.90 " " "

Hema 63° Nikina 4.54 " " "

Akau 76 3/4 Nikina 1.64 " " "

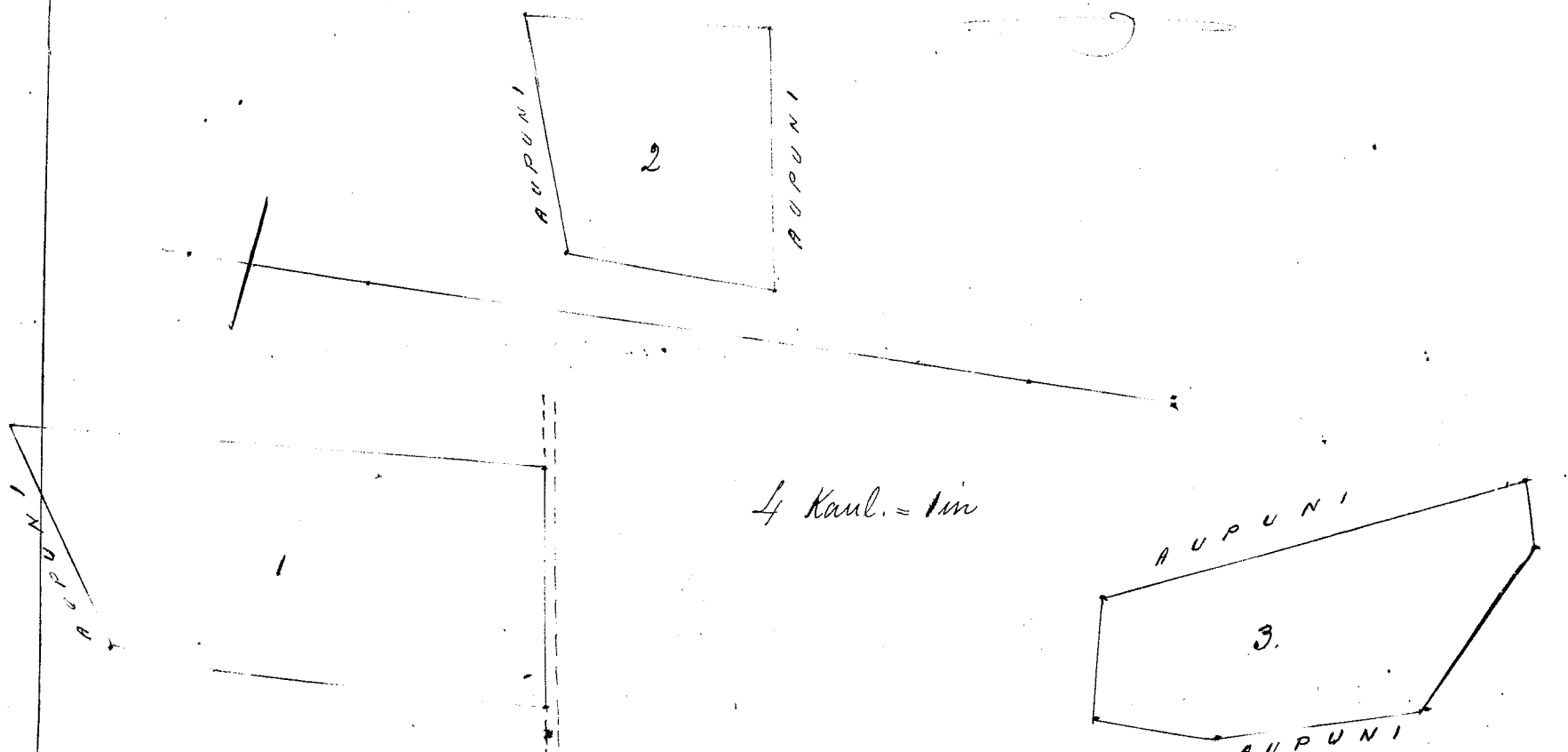
Akau 23 1/4 Komohana 10.40 " " " a hiki ma

ke kahi mua. - 3 98/100 Eka.

6.12
2.7
3.98
12.17
15
12.32 E

Charles S. Kittredge
Maamainā

Hailuku Sept. 16. 1854.



Ukupa'oua

W. L. Lee
G. M. Robertson
J. Kekaulahao
J. H. Smith

Honolulu Sepatemaba 26. 1854.

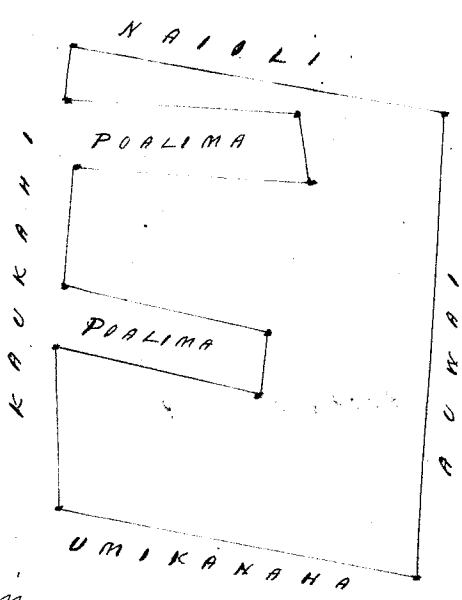
Heleu 4665^k. Kanuku Keanae. Koolau M.

Na Loi ma ke ili o Ponaewa - Keanae. Koolau. Maui.
E hoomaka ma ke kahi Akau, a e holo.

Hema	17°	Hikina	4.00	Kaul. ma ke Kaioli
Hema	7°	Homohana	4.84	" " Auwai
Akau	76 ¹ / ₄	Homohana	3.86	" " Umikahana
Akau	3°	Hikina	1.70	" " Kauhahi
Hema	73°	Hikina	2.16	" " Poalima
Akau	11 ¹ / ₂	Hikina	.68	" " "
Akau	73°	Homohana	2.16	" " "
Akau	9°	Hikina	1.22	" " Kauhahi
Hema	83 ¹ / ₄	Hikina	2.51	" " Poalima
Akau	3°	Homohana	.70	" " "
Akau	83 ¹ / ₄	Homohana	2.51	" " "
Akau	7 ¹ / ₂	Hikina	.51	" " Kauhahi, a
mahi ma ke kahi musa. -			156	Eka.
			700	

Amiluku Sept. 16. 1854.

Charles S. Kittredge
Maanaima



Ukupa'oua

\$ 4.00

W. L. Lee
G. M. Robertson
J. Kekaulahao
J. H. Smith

Honolulu Sepatemaba 26. 1854.

Heleu 4853^c Umaikealani Kauhahi. Koolau M.

Apana 1. 24. x 6. Ua haaleliia
Apana 3. 2 Loi ma Kakee, ma Waiua. Koolau. Maui.

Chomatea ma ke kiki Komohana, a e holo.

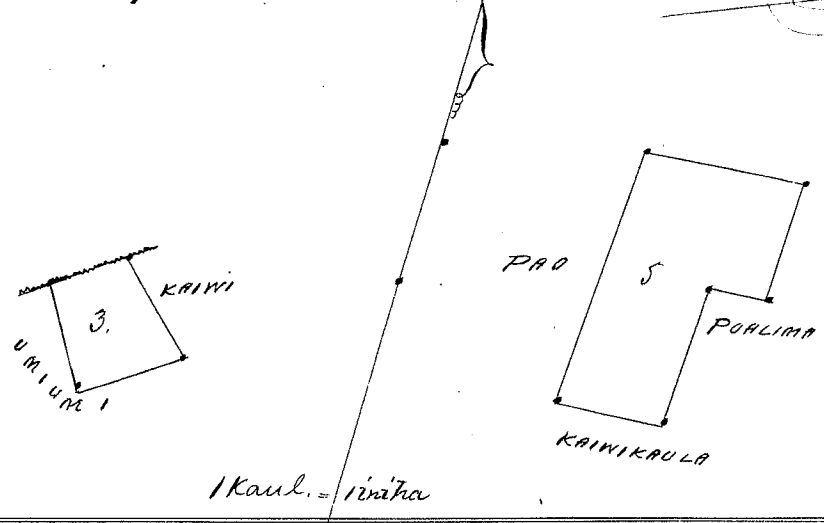
Akau 56° Nihina .42 Kaul. ma ke Kahoowai
 Aema 45° Nihina .60 " " Kaiwi
 Aema 54 1/2 Komohana .60 " " Umiuni
 Akau 30° Komohana .60 " " a hiki ma ke
 kiki mua. — 3/100 Eka.

Upoma 5. 4 Loi ma Waieli, Wailua, Koolau, Maui. Chomatea
 ma ke kiki Nihina Aema, a e holo.

Aema 86 1/2 Komohana .55 Kaul. ma ke Kaiwikoula
 Akau 3 1/2 Nihina 1.40 " " Pao
 Akau 86 1/2 Nihina .85 " " "
 Aema 3 1/2 Komohana .67 " " "
 Aema 86 1/2 Komohana .29 " " Poalima
 Aema 3 1/2 Komohana .75 " " a hiki ma ke
 kiki mua. — 1/10 Eka.

Charles S. Kittredge
 Meaanaia

Wailuku Sept. 15. 1854.



Ukupaalua \$3.00

W. L. Lee
 G. M. Robertson
 J. Kekaulahao
 J. H. Smith

Honolulu Sepatemaba 26. 1854.

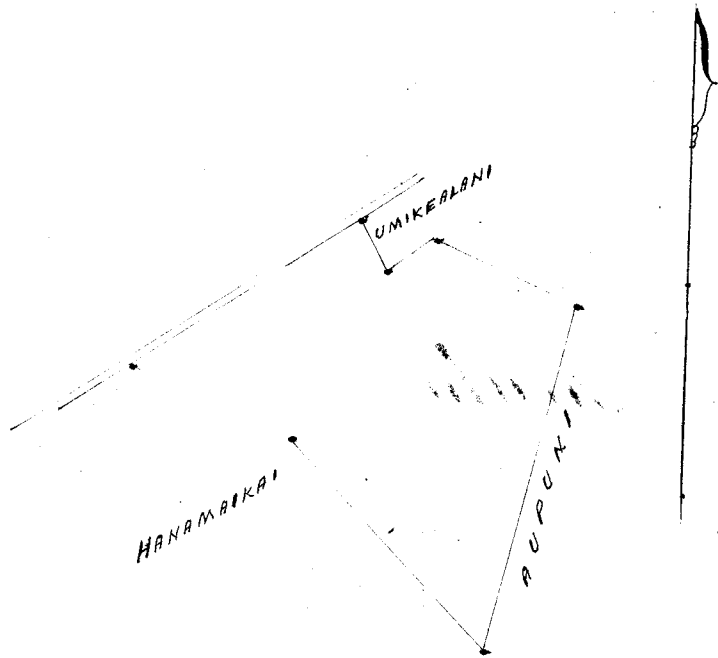
Idle 5066. Kaumiumi Wailua, Koolau, Maui.

1 Mo ma Kakee, Wailua, Koolau, Maui. Chomatea ma
 ke kiki Aema, a e holo.

Akau 43 1/2 Komohana 3.00 Kaul. ma ke Hamamaikai
 Akau 65° Komohana 1.90 " " "
 Akau 56 1/2 Nihina 2.88 " " Kahoowai
 Aema 30° Nihina .60 " " Umai'kealani
 Akau 54 1/2 Nihina .60 " " "
 Aema 65° Nihina 1.64 " " Aupuni
 Aema 14° Komohana 3.75 " " a hiki ma
 ke kiki mua. — 15/100 Eka.

Charles S. Kittredge
 Meaanaia

Wailuku Sept. 15. 1854.



2 Kaul. = 1 in

Ukupaula

\$4.00

W. L. Lee
G. M. Robertson
J. Kekaulahao
J. H. Smith

Honolulu Septemaba 26. 1854.

Lot 5058 Kaulia

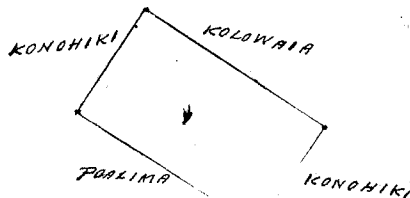
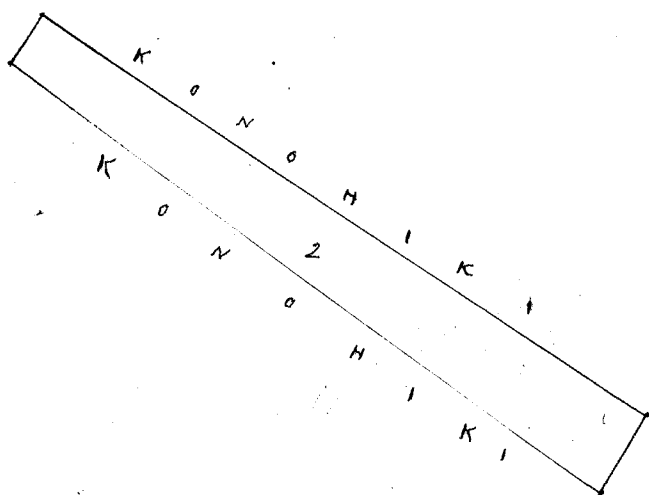
Wailua, Koolau, Maui.

Opama 1. 1 Mo ma Waieli, Wailua. Koolau, Maui.
Ehromaka ma ke kiki Akau, a e hoo.
Hema $29\frac{1}{4}$ Hihina 1.28 Kaul. ma ke Konoiki
Hema $59\frac{1}{4}$ Komoana 2.24 " " Poalima
Akau $29\frac{1}{4}$ Komoana 1.28 " " Konoiki
Akau $59\frac{1}{4}$ Komoana 2.24 " " Kolowana - a hiki
ma ke kiki mua. - $\frac{29}{100}$ Eka.

Opama 2. 1 Mo ma Waieli, Wailua. Ehromaka ma ke kiki
Akau, a e hoo.
Hema 61° Komoana 7.64 Kaul. ma ke Konoiki
Hema 27° Hihina .60 " " " "
Akau 63° Hihina 7.60 " " " "
Akau 27° Komoana .94 " " " a hiki ma
ke kiki mua. - $\frac{57}{100}$ Eka.

Charles S. Pittredge
Maanainia

Wailua Sept. 15. 1854.



2 Kaul. = 1 in.

Ukupauloa \$3.00

W. L. Lee
G. M. Robertson
J. Kekaulahao
J. H. Smith

Honolulu Sepatemaba 26. 1854

Helu 5064. Keahi. Waiua: Koolau. Maui.


Na Loi ma ka ili o Palolenā, ma Koolau. E hōmaika ma ke kahi Akau, a e holo.

Hema 60°	Komohana 1.22	Kaul. ma ko	Kahawai.
Hema 49°	Kikina 4.40	"	" Kamai
Akau 32 3/4	Kikina .80	"	" Korohiki.
Akau 44 1/2	Komohana 3.92	"	" Kamai Palimā

Moo. a hiki ma ke kahi mua. - 16/100 Eka.

Māhuluwa Sept. 15. 1854.

Charles S. Kittredge.
Maamaama



Ukupauloa \$3.00

W. L. Lee
G. M. Robertson
J. Kekaulahao
J. H. Smith

Honolulu Sepatemaba 26. 1854

Helu 5062. Kahakaniwa. Waiua: Koolau. Maui.


Na Loi ma ka ili o Hononālu. Waiua. E hōmaika ma ke kahi Komohana Hema, a e holo.

Hema 88 1/2	Kikina 8.43	Kaul. ma ko	Kauiki.
Akau 10°	Komohana 2.56	"	" Korohiki
Hema 83 3/4	Komohana 8.00	"	" "
Hema 11°	Komohana 1.40	"	" " a hiki ma

ke kahi mua. - 16/100 Eka.

Māhuluwa Sept. 16. 1854.

Charles S. Kittredge.
Maamaama



1/4 Kaul. = 1 in.

Ukupauloa \$3.00
W. L. Lee
G. M. Robertson
J. Kekaulahao
S. W. Smith

Honolulu Sepatemaba 26. 1854.

Helu 4853E Kahahai. Wailua. Koolau. Mo.

~~Opua 1~~ 1 Mo ma waieli-wailua - Ehomaka ma ke kahi Hema, a e holo.

Akau 77 1/2 Hikiina 16.20 Kaul. ma ke Kaiwikaula
Akau 20° Komohana 1.78 " " Komohiki
Hema 89° 3/4 Komohana 15.10 " " "
Hema 5.5 " " a hiki
ma ke kahi mua. - 5 3/100 Eka.

Ololohoakaka

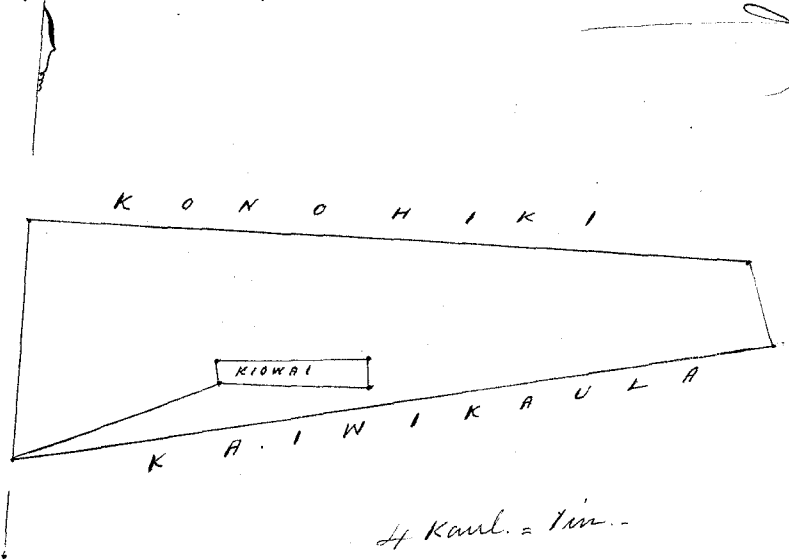
~~Opua 2~~ 1 Mo o ka Kuleana o Kiowai, 3499. e hoolaweid, ma loko mai o ka Kuleana.

Ehomaka ma ke kahi Hema, o ka Kuleana of Kahahai, a e holo Akau 66 1/2 Hikiina 4.60 Kaul. a hiki ma ke kahi mua o ka Kuleana o Kiowai, 3499, alaila holo.

Akau 87° Hikiina 3.16 Kaul. Akau, 3° Komohana 40 Kaul.
Hema 87° Komohana 3.16 " Hema 3° Hikiina 40 "
a hiki ma ke kahi mua. - 1/8 Eka.

Wailuku Sept. 15. 1854.

Charles S. Kittredge
Meaomama



Ukupauloa \$6.00
W. L. Lee
G. M. Robertson
J. Kekaulahao
S. W. Smith

Honolulu Sepatemaba 26. 1854.

Helu 3499 Kiowai Wailua. Koolau. Maui.

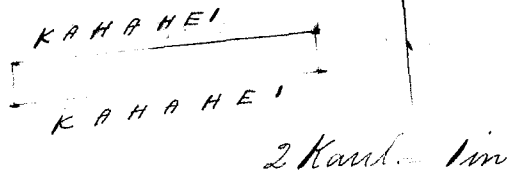
1 Mo ma waieli-wailua - Ehomaka ma ke kahi Hikiina Akau, a e holo

Hema 3° Hikiina 40 Kaul. ma ke Kahahai.
Hema 87° Komohana 3.16 " " "
Akau 3° Komohana 1.0 " " "

Akau 87° Nihina. 3.16 Kaul. ma ko Kahahai. a hiki ma ke kahi mua. 1/8 Eka.

Wailuku Sept. 15. 1854.

Charles S. Kittredge
Maanainā



Ukupauloa

\$2.00
W. L. Lee
G. M. Robertson
J. Kekaulahao
J. H. Smith

Honolulu Sepatemaba 26. 1854.

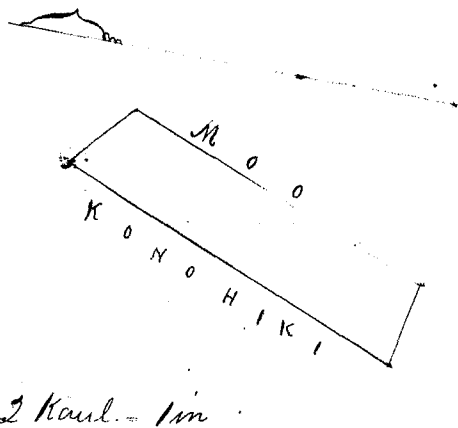
Hulu 4587 Koonoho

Wailua. Koolau. Maui.

1 Mo ma ka ili o Keonohu. Wailua. E hoamaka ma ke kahi Akau, a e holo.
Hema 22 1/2° Komohana 3.96 Kaul. ma ko Mo
Hema 76° Nihina .84 " " Kauhiki
Akau 22 1/2° Nihina 3.52 " " "
Akau 46° Komohana .88 " " " a hiki ma ke kahi mua. 3 1/100 Eka.

Wailuku Sept. 16. 1854.

Charles S. Kittredge.
Maanainā



Ukupauloa

\$2.00
W. L. Lee
G. M. Robertson
J. Kekaulahao
J. H. Smith

Honolulu Sepatemaba 26. 1854.

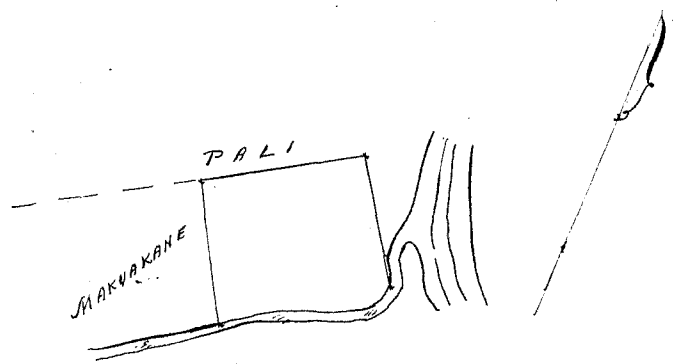
Hulu 4925^c Kalau

Kapaemāhāhi. Koolau. Maui.

Ai. Kalo. ma Kapaemāhāhi. E hoamaka ma ke kahi Hema, a e holo. Akau 30° Komohana 3.00 Kaul. ma ko Makua Kame
Akau 60° Nihina 3.50 " " Pali
Hema 30° Nihina 3.00 " " " Kahawai
Hema 60° Komohana 3.50 " " " Kahawai - a hiki ma ke kahi mua. 15 1/100 Eka.

Wailuku Sept 15. 1854.

Charles S. Kittredge
Maanainā



4 Kaul. = 1 in

Ukupaoua

\$3.00

W. L. Lee
 G. M. Robertson
 J. Kekaulahao
 J. M. Smith

Honolulu Sepatemaba 26. 1854.

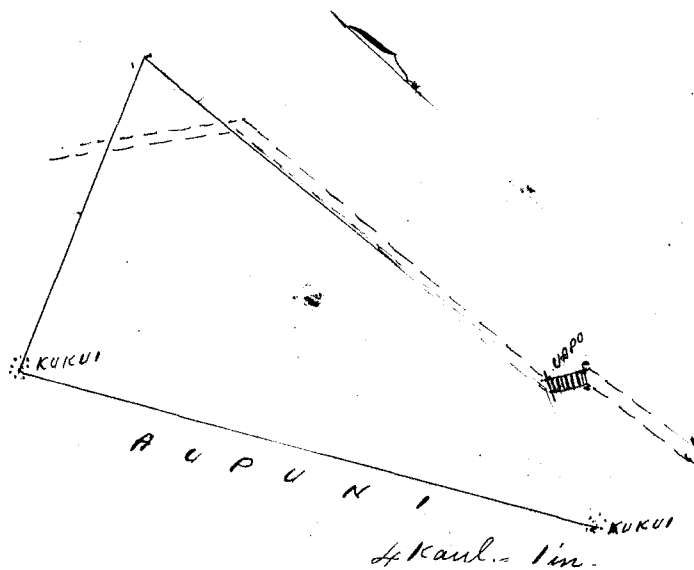
Kelu 4925 Kaahiki

Kapaula. Koolau. Maui.

Aina Kuli, ma Kapaula. Chumaka ma ke kiki Hema
 a e holo. Akau 25° Nika 3.00 Kaul. a hiki ma ka Uapo ma ke Aupuni.
 alaia e holo Akau 4 1/2 Komohana 11.00 Kaul. ma ke Aupuni
 Hema 67° Komohana 7.10 " " " "
 Hema 30° Nihina 12.55 " " " " a hiki ma
 ke kiki mua. 4 7/10 Eka.

Charles S. Kittredge
 Maamaama

Wailuku Sept 15. 1854.



4 Kaul. = 1 in

Ukupaoua

\$5.00

W. L. Lee
 G. M. Robertson
 J. Kekaulahao
 J. M. Smith

Honolulu Sepatemaba 26. 1854.

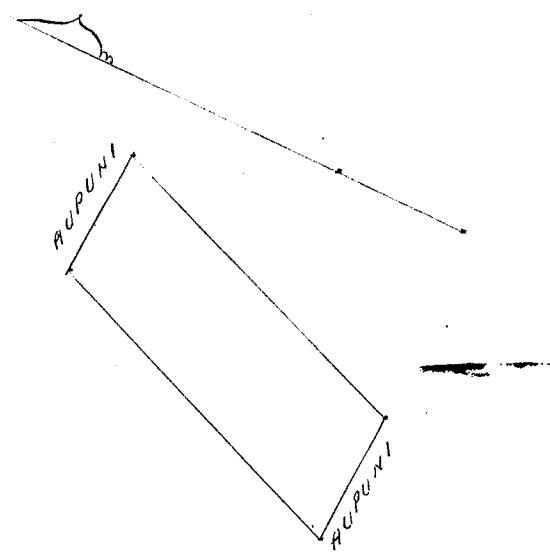
Kelu 3472 Kaihaa

Pauwahu. Koolau. Maui.

Pahale 3 Kalo ma Pauwahu. Chumaka ma ke kiki Nihina
 Akau, a e holo.

Akau 84° Komohana 2.72 Kaul. ma ke Aupuni
 Hema 22° Komohana 7.70 " " " "
 Hema 86° Nihina 2.81 " " " "
 Akau 21° Nihina 7.60 " " " " a hiki ma
 ke kiki mua. - 2 7/100 Eka

Charles S. Kittredge, Maamaama
 Wailuku Sept 16. 1854



1/4 Kaul. = 1 in.

Ukupaunaloa \$4.00
 W. L. Lee
 G. M. Robertson
 S. Kekaulahao
 J. H. Smith

Honolulu September 26. 1854.

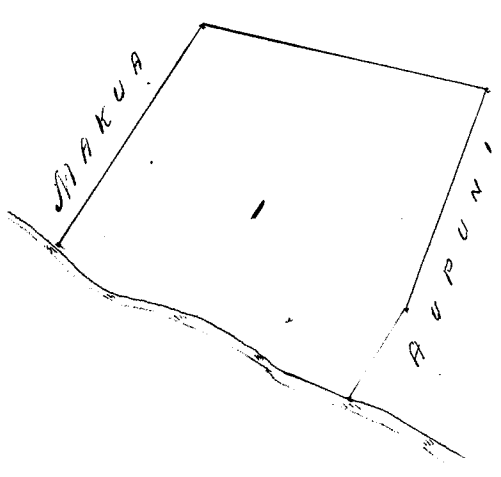
Kelu 4869 Kaomoaiki Koolau. Maui.

Apana 1. Ili o Kuohu, ma Makapipi. Koolau. Maui.
 E hoomaka ma ke kahi Komohana Akaui, a e holo.
 Hema $84\frac{1}{2}^\circ$ Nihina 5.63 Kaul. ma ke Makua
 Hema 14° Nihina 6.54 " " Aupuni
 Hema $83\frac{3}{4}^\circ$ Komohana 4.91 " " "
 Akaui 86° Komohana 2.21 " " "
 ma ke Kahawai, a hiki ma ke kahi mua. - $3\frac{3}{4}$ Eka.

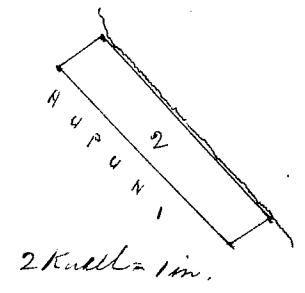
Apana 2. 2 Loi, ili o Kaohipoko. Honolulu. E hoomaka ma ke
 kahi Akaui, a e holo.
 Hema 25° Komohana 2.46 Kaul. ma ke Aupuni
 Hema 57° Nihina .50 " " "
 Akaui 25° Nihina 2.46 " " "
 Akaui 57° Komohana .50 " " " a hiki ma
 ke kahi mua. - $\frac{1}{8}$ Eka.

Kailua Sept. 15. 1854.

Charles S. Pittredge
 Meramama



1/4 Kaul. = 1 in.



2 Kaul. = 1 in.

Ukupaunon \$5.00
W. L. Lee
G. M. Robertson
J. Kekaulahao
J. H. Smith

Honolulu September 26. 1854.

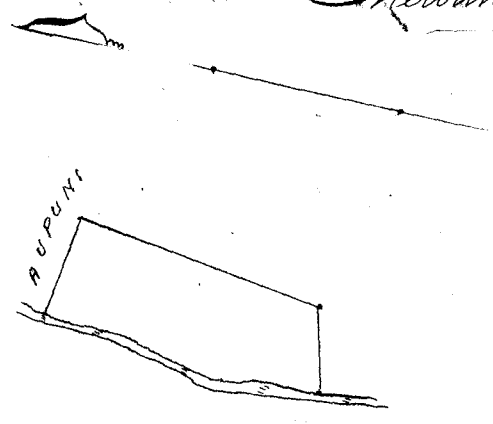
Helu 4869 & 4870. Ikiokikanaka. Makapipi. Koolau.

Ili o Waikupo ma Makapipi - E hoomaka ma ke
kahi Akau, a e holo.

Homa 83° Nihina 2.20 Kaul. ma ko Aupuni
Homa 6³¹/₄ Komohana 5.35 " " "
Homa 80° Komohana 1.80 " " " alaila e
hola ma ko Kahawai, a hiki ma ke kahi mua. - 18/100 Eka.

Hailu ku Sept. 15. 1854.

Charles S. Kittredge
Meamaama



Ukupaunon \$3.00
W. L. Lee
G. M. Robertson
J. Kekaulahao
J. H. Smith

Honolulu September 26. 1854.

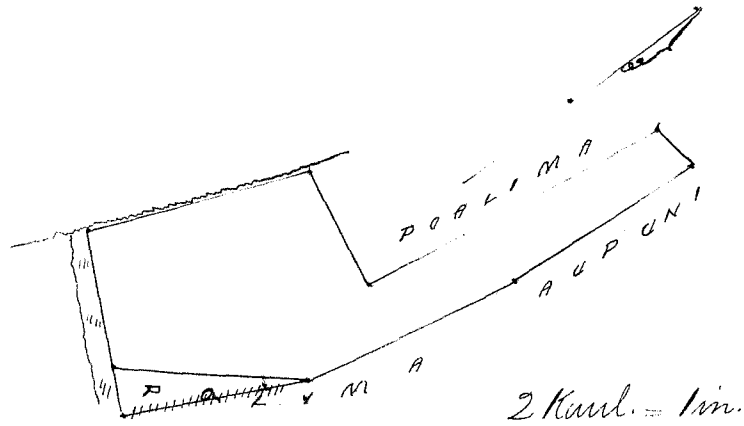
Helu 4852. Uaua. Honolulu. Koolau. Maui.

Kalo ma kai ili o Kawiwi, ma Honolulu. - E hoomaka ma
ke kahi Komohana Homa, a e holo.

Homa 64° Nihina 1.50 Kaul. ma ko Kahawai
Akau 40° Nihina 2.00 " " Poalima
Akau 11³/₄ Nihina 2.44 " " Aupuni
Akau 5° Nihina 2.25 " " Aupuni
Homa 86° Komohana .48 " " Poalima
Homa 9° Komohana 3.49 " " Poalima
Akau 80³/₄ Komohana 1.32 " " "
Homa 28¹/₂ Komohana 2.44 " " Kahawai, a
hiki ma ke kahi mua. - 3/4 Eka.

Hailu ku Sept. 15. 1854.

Charles S. Kittredge
Meamaama



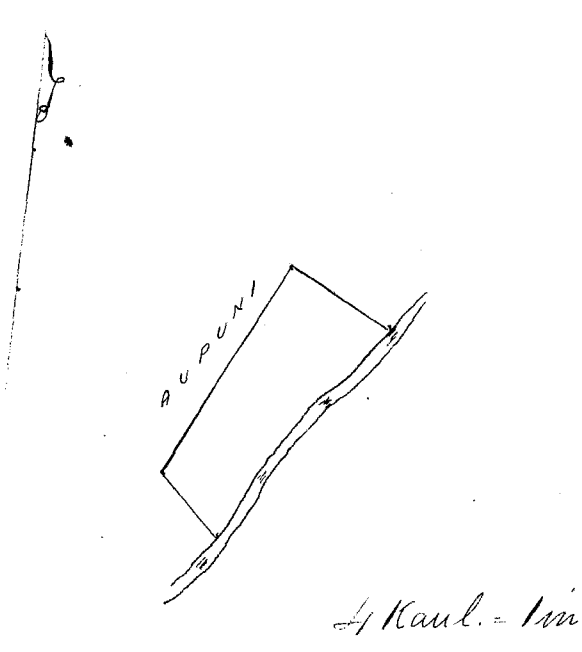
Ukupaunoo \$3.00
 W. L. Lee
 G. M. Robertson
 J. Kekaulahao
 J. H. Smith

Honolulu September 26. 1854.

Helu 4871 Kalohie Honolulu, Koolau, Maui.

Kalo ma ku ili o Alapana, ma Honolulu. — E hoomaka ma ke kiki Hema, a e holo.
 Akau 47° Komoama 180 Kaul. ma ke Aupuni.
 Akau 25° Hikina 5.15 " " "
 Hema 61° Hikina 2.40 " " " alaila e holo ma ke Kahawai, a hiki ma ke kiki mua. — 1 1/10 Eka.

Waikuku Sept. 15. 1854. Charles. S. Kirtledge
 Meanaama



Ukupaunoo \$3.00
 W. L. Lee
 G. M. Robertson
 J. Kekaulahao
 J. H. Smith

Honolulu September 26. 1854.


Helu 4754. Makuakame Kapaula. Koolau. H.

Apama 1. Kalo ma Kapaula. - Choomaka ma ke kiki Akau
 a e holo. - Homa 17 1/2 Komohana 6.70 Kaul. ma ko Poalima
 Homa 70° Nihina 2.00 " " Aupuni
 Akau 17 1/2 Nihina 6.70 " " Kahawai
 Akau 70° Komohana 2.00 " " Aupuni -
 a hiki ma ke kiki mua. - 1 2/3 Eka.

Apama 2. Choomaka ma ke kiki Akau, a e holo
 Homa 30° Nihina 3.00 Kaul. ma ko Kalaw
 Homa 60° Komohana 3.50 " " Kahawai
 Akau 30° Komohana 3.00 " " Pali
 Akau 60° Nihina 3.50 " " " a hiki
 ma ke kiki mua. - 15/100 Eka -

Kailuku Sept. 15. 1854.

Charles S. Kittredge
Maanainā



1/4 Kaul. = 1 in.

Ukupaunoo \$4.00

W. L. Lee
G. M. Robinson
J. Kekaulahas
J. H. Smith

Honolulu. September 26. 1854.

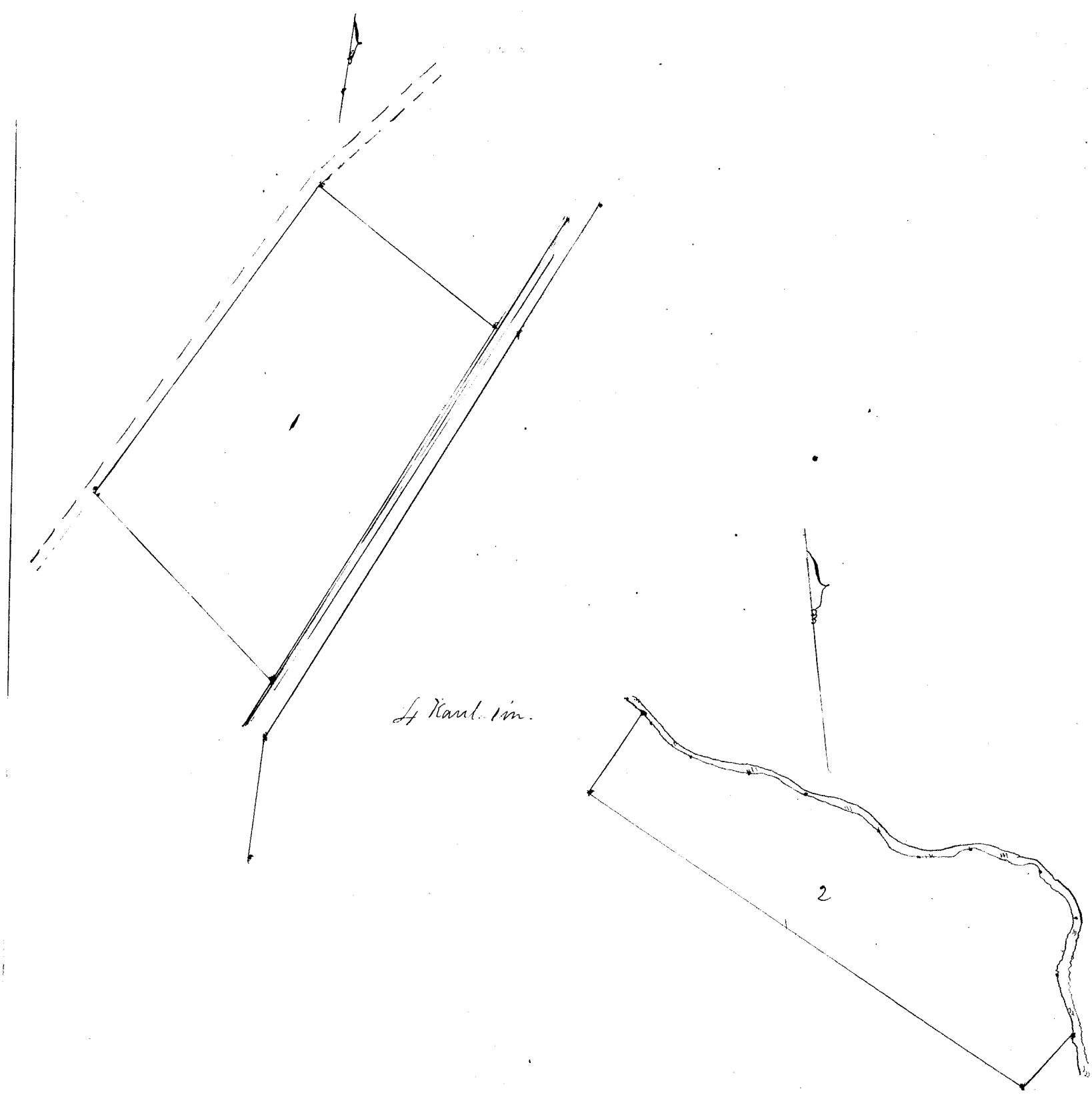
Helu 4586. Helemaikai Moalea & Homa. Maui.

Apama 1. Pahale & Uala ma Kauhahetehete. Homa. Maui.
 Choomaka ma ke kiki Homa, a e holo.
 Akau 51° Komohana 8.54 Kaul. ma ko Aupuni
 Akau 29 1/4 Nihina 11.97 " " Alomui
 Homa 58 1/4 Nihina 7.00 " " Kuaouli, alaila
 e holo ma ko Kai, a hiki ma ke kiki mua. - 9 Eka.

Apama 2. Ili o Kaulaula ma Moalea. Homa. Maui.
 Choomaka ma ke kiki Akau, a e holo.
 Homa 40° Komohana 3.00 Kaul. ma ko Aupuni
 Homa 50° Nihina 16.48 " " Pali.
 Akau 51° Nihina 2.20 " " Aupuni - alaila
 e holo ma ko Kahawai, a hiki ma ke kiki mua. - 4 1/2 Eka.

Kailuku Sept. 9. 1854.

Charles S. Kittredge
Maanainā



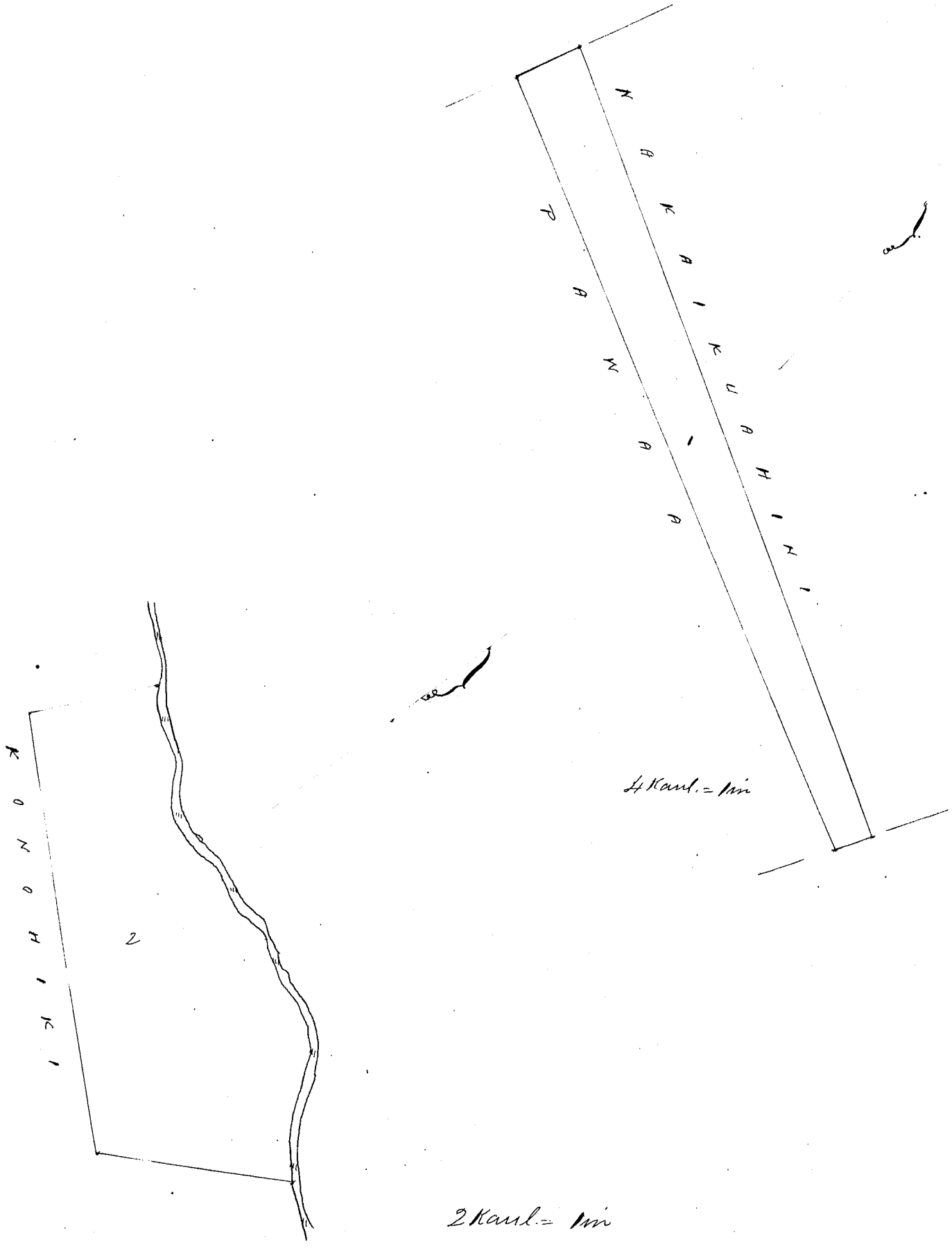
Whaupaloa \$9.00
 W. L. Lee
 G. M. Robertson
 J. Kekaulahas
 J. H. Smith

Honolulu September 26. 1854.

Kelu 5181₇ Kalaluki. Homa Maui.

Apana 1. Ili o Kuaikai ma Kuaaloa. Homa. Maui.
 E hoomaka ma ke kahi Akau, a e holo.
 Homa 59° Nihina 25.50 Kaul. ma ke Nakuikuaikimi
 Homa 30° Komošana 1.12 " " Aupuni
 Akau 61° Komošana 25.45 " " Pawa
 Akau 26° Nihina 2.05 " " Aupuni. a hiki
 ma ke kahi mua - 4 8/10 Eka.

Apana 2. Ili o Kaulaula ma Moalea. Homa. Maui.
 E hoomaka ma ke kahi Akau, a e holo
 Homa 23° Komošana 2.00 Kaul. ma ke Aupuni
 Homa 63° Nihina 6.73 " " "
 Akau 45° Nihina 3.00 " " " alaila e holo
 ki Kahuwai, a hiki ma ke kahi mua - 1 3/4 Eka. Charles S. Pittsage



4.80
1.75

6.55

Ukupa'auloa \$ 6.00
W. L. Lee.
G. M. Robinson
J. Kekaulahao
J. H. Smith

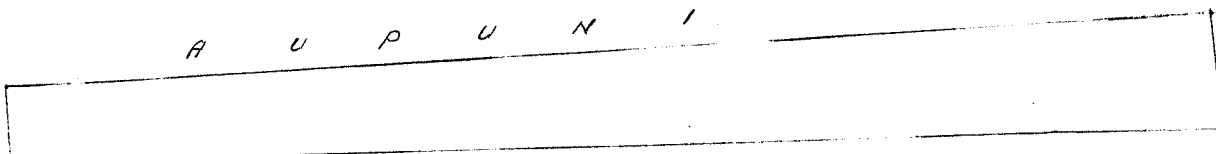
Honolulu September 26. 1854.

Lot 4756 Nakaikuahini Hana, Maui.

Li, Kuahai, ma Kawaloa. Hana, Maui.
Ehomoaka ma ke kiki Hana, a e holo.
Aka 59° Homohana 25.50 Kaul. ma ko Kalaluki.
Aka 26° Kikina 1.53 " " Anjumi
Hana 61° Kikina 25.84 " " "
Hana 35° Homohana 2.40 " " " a kiki ma
ke kiki ana. - 5 1/6. Aka.

Honolulu Sept. 9. 1854.

Charles S. Kimmidge
Maanaama



K A L A L U H I

1/4 Kaul. = 1 in.

Ukupaiwa \$ 6.00

W. L. Lee
 G. M. Robertson
 J. Kekaulahao
 S. H. Smith

Honolulu September 26. 1854.

Ulu 4665 E Pawa Pucokauiki. Hama. Nani.


Uli o Chia ma Pucokauiki - Chomaka ma ke kehi
 Hama, a i holo.

- Hama 30° Nihina 4.78 Kaul. ma ke Kapuni & Aupuni.
- Hama 61° Komoana 25.45 " " Kalabuki
- Hama 32 1/2° Komoana 2.20 " " Aupuni
- Hama 55 1/2° Nihina 25.50 " " a hiki ma

ke hiki ma. - 8 7/10 Eka.

Waiuku Sept. 9. 1854.

Charles S. Kittredge
 Maunaloa



K A L A L U H I

A U P U N I

1/4 Kaul. = 1 in.

Ukupaiwa \$ 7.00

W. L. Lee
 G. M. Robertson
 J. Kekaulahao
 S. H. Smith

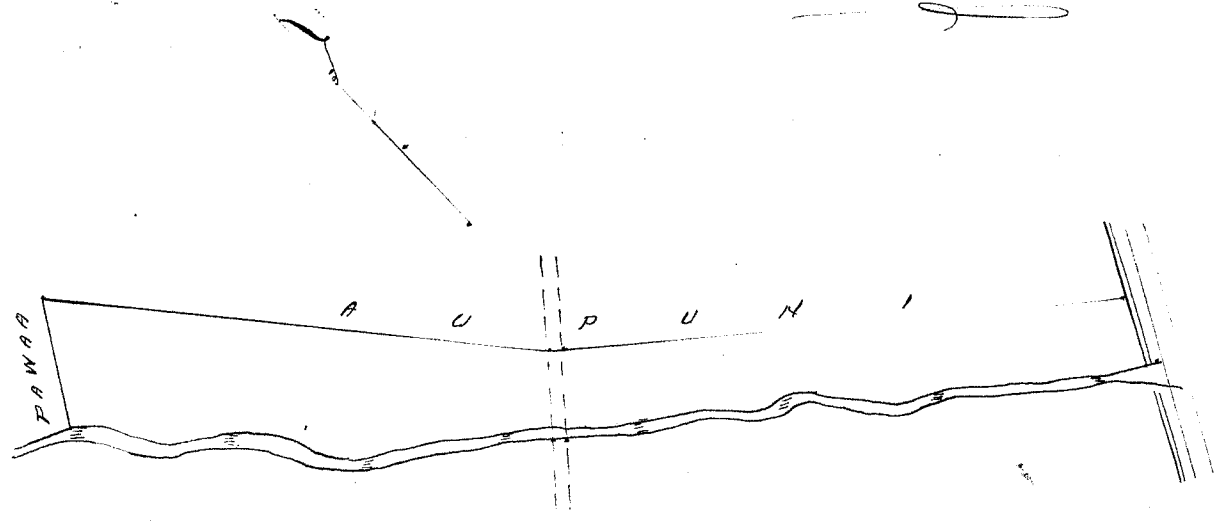
Honolulu September 26. 1854.

Heli. 5051^C Kapuni. Tuckaniki. Hama. Maui

Ili o Kaluahee - ma Tuckaniki. - Ehoonaka ma ke kahi Hama, a e holo.

Akau	37°	Hikina	1.68	Kaul. ma ke Kai
Akau	52° 1/4	Komohana	12.24	" " Aupuni
Akau	41°	Komohana	10.70	" " "
Hema	30°	Komohana	2.78	" " Pawa, ala la ma ke Kahawai, a hiki ma ke kahi mua. - 4 1/10 Eka.

Wailuku Sept. 9. 1854. Charles J. Kittredge
Maamainā



Ukuparua \$5.00

W. L. Lee
G. M. Robertson
J. Kikaulaha
J. H. Smith

Honolulu September 26. 1854.

Heli 6763^B Kaamaama. Hama. Maui

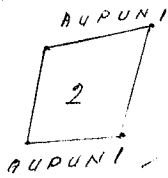
Apona 1. Ili o Puumakaa, ma Pohokamile. Hama. Maui. Ehoonaka ma ke kahi Akau, a e holo.

Hema	43°	Hikina	10.00	Kaul. ma ke Kuamaama
Hema	40°	Komohana	2.00	" " Ala Aupuni
Akau	55°	Komohana	11.64	" " Aupuni
Akau	59° 1/2	Hikina	4.65	" " " a hiki ma ke kahi mua. - 3 6/100 Eka.

Apona 2. Pahale ma Kawaloa - Ehoonaka ma ke kahi Akau a e holo. Hema 44° Hikina 1.20 Kaul. ma ke Aupuni

Hema	39°	Komohana	.98	" " "
Akau	50° 1/4	Komohana	1.00	" " "
Akau	19° 1/2	Hikina	1.08	" " " a hiki ma ke kahi mua. - 1 1/100 Eka.

Wailuku Sept. 9. 1854. Charles J. Kittredge
Maamainā

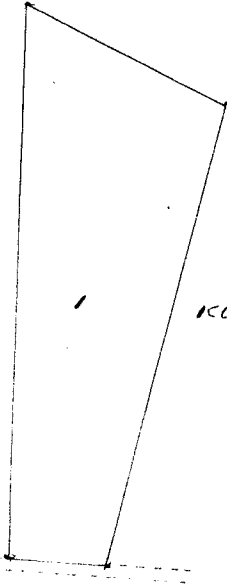


2 Kaul. = 1m



AUPUNI

KUAMAUNA



1/4 Kaul. = 1m

Ukupauloa

\$5.00

W. L. Lee
G. M. Robertson

J. Kikaulahas
J. H. Smith

Honolulu September 26. 1854.

Kelu 4943^B Kuamauna.

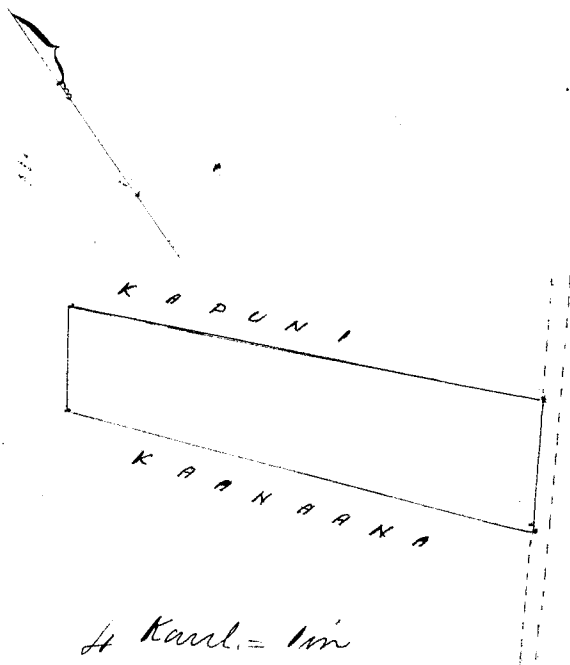
Homa. Maui.

Kei o Kaniakao ma Pieskauiki. Homa. Maui.
E hoomaka ma ke kiki Akau, a e holo.

Homa 47°	Nihina 10.24	Kaul. ma ko Kapuni.
Homa 41 ³ / ₄	Komohana 2.73	" " Alamii Aupuni
Akau 43°	Komohana 10.00	" " Kuamauna
Akau 35°	Nihina 2.12	" " Aupuni - a kiki
ma ke kiki mua.	2 1/2 Eka.	

Charles S. Kittredge
Maamaama

Honolulu Sept. 9. 1854.



Ukupauloa

\$3.00

W. L. Lee
G. M. Robertson

J. Kikaulahas
J. H. Smith

Honolulu September 26. 1854.

[Handwritten signature or initials]

Apana 1. Pahale ma Kawaloa - Hana, Maui -
E hoomaka ma ke kahi Hana, a e holo.

Akua 40° Nihina 1.92 Kaul. ma ko Aupuni

Akua 54° Komohana 2.66 " " "

Hema 52° Komohana 1.40 " " "

Hema 43° Nihina 2.98 " " "

ma ke kahi mua. - 4 7/10 Eka.

Apana 2. Ili o Kukae'olei, ma Kawapuna. Hana, Maui.
E hoomaka ma ke kahi Hana, a e holo.

Akua 4 1/2° Nihina 3.66 Kaul. ma ko Kaahana

Akua 56 1/2° Komohana 8.08 " " Aupuni

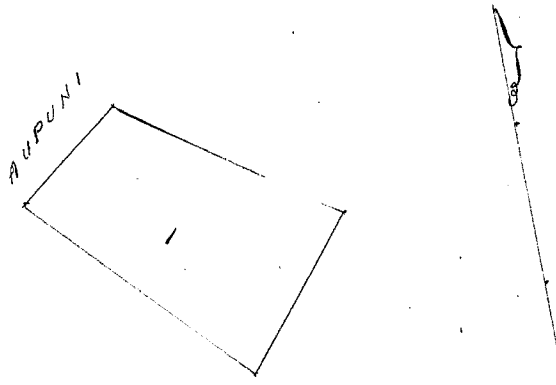
Hema 48° Komohana 3.00 " " "

Hema 51° Nihina 7.90 " " "

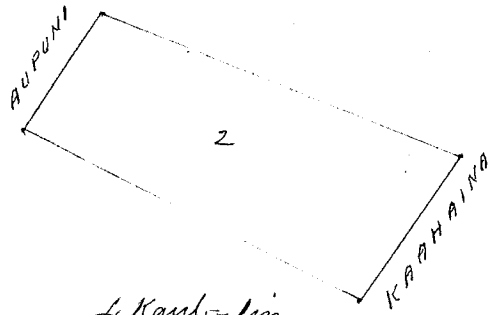
ma ke kahi mua. - 2 66/100 Eka.

Charles S. Kittredge
Maanaama

Hailuku Sept. 9. 1854.



2 Kaul. = 1 in



4 Kaul. = 1 in

Ukupauloa

W. L. Lee
G. M. Robertson
J. Kekaulaao
J. H. Smith

Honolulu September 26. 1854.

Ili o Kapo'kea, ma Kiapuhala - Hana, Maui.
E hoomaka ma ke kahi Akua, a e holo.

Hema 41 1/2° Nihina 21.90 Kaul. ma ko Komohiki

Hema 42° Komohana 3.00 " " Aupuni

Akua 39° Komohana 22.29 " " "

Akua 46 1/2° Nihina - 2.20 " " "

ma ke kahi mua. - 3 1/8 Eka.

Charles S. Kittredge
Maanaama

Hailuku Sept. 8. 1854.



8 Kaul = 1 in

Ukupaunlow \$4.00
 W. L. Lee
 G. M. Robertson
 J. Kekaulahas
 J. H. Smith


Honolulu September 26. 1854.

Bill 6763 Poouii. Pahala. Hana Maui

Pahala & aina Kalo, ma Pahala. — E hoouka ma ke
 hiki Akau, a e holo
 Kema 41 1/2 Hikiina 12.82 Kaul. ma ke Lais.
 Kema 35 1/2 Hikiina 12.10 " " "
 Kema 65° Kimohana 2.33 " " Kai.
 Akau 35 1/2 Kimohana 12.00 " " Aupuni
 Akau 42° Kimohana 11.10 " " "
 Akau 39° Hikiina 2.47 " " a hiki ma
 ke hiki ma. (Eka.)

Charles J. Kittredge
 Measurina

Hailuku Sept. 8. 1854.



4 Kaul = 1 in

Ukupaunlow \$6.00
 W. L. Lee
 G. M. Robertson
 J. Kekaulahas
 J. H. Smith

Honolulu September 26. 1854.

Loe 6764 & Lio. Hana, Maui.

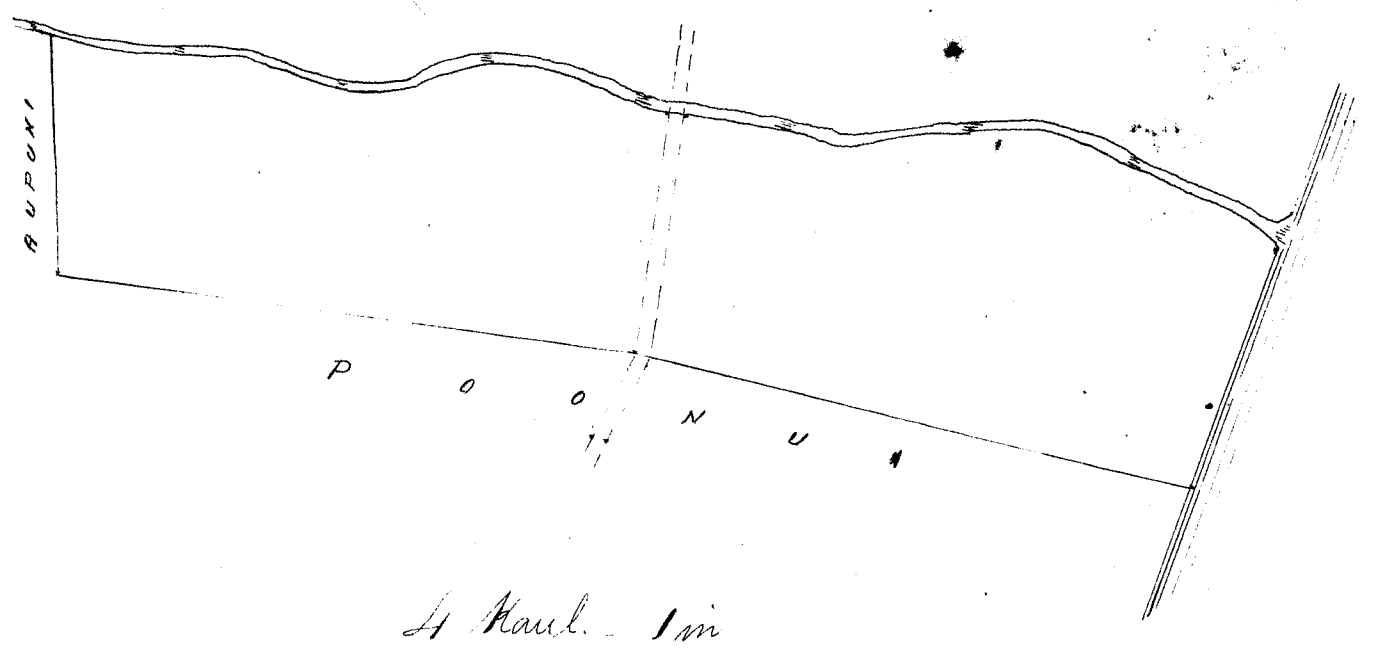
Aina Kalo ma Maiehi, Hana, Maui. - E hoomaka ma ke kahi Akau, a e holo.

Hana	39°	Komohana	4.90	Kaul. ma ko	Aupuni
Hana	41 1/2°	Hikina	12.82	"	"
Hana	35 1/2°	Hikina	12.10	"	"

e holo ma ko Kai, & Kahawai - a hiki ma ke kahi mua. - 12 1/2 Eka

Honolulu Sept. 8. 1854.

Charles S. Kittredge
Maunaloa



Ukupaoua

\$ 8.00

W. L. Lee
G. M. Robertson
J. Kekaulahao
J. H. Smith

Honolulu Septemaba 26. 1854.

Loe 1665 & Kuaouli. Hana, Maui.

Aipona 1. Ili o Pakaula ma Hana, Maui. E hoomaka ma ke kahi Hana, a e holo.

Akau	51 1/2°	Komohana	8.50	Kaul. ma ko	Kehopu
Akau	42°	Hikina	5.85	"	"
Hana	58°	Hikina	7.56	"	"

e holo ma ko Kai, a hiki ma ke kahi mua. - 4 3/4 Eka.

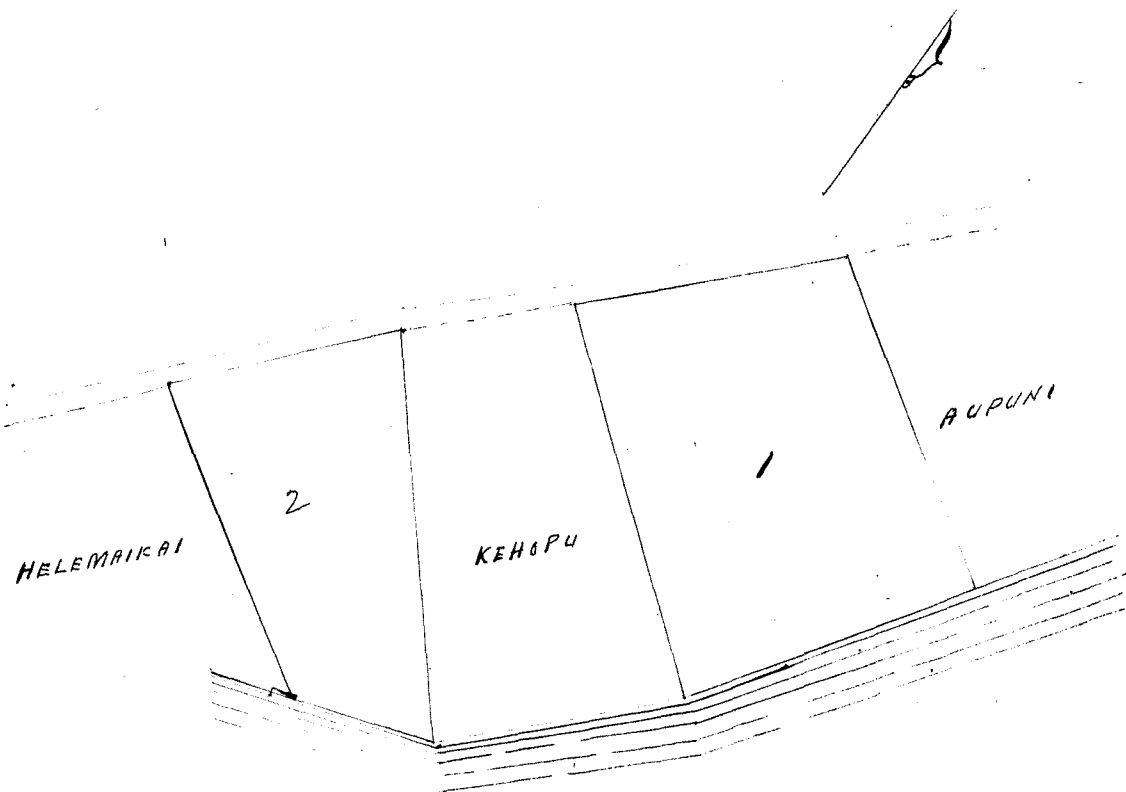
Aipona 2. Aiala ma Hulihena. E hoomaka ma ke kahi Hana, a e holo.

Akau	58 1/4°	Komohana	7.00	Kaul. ma ko	Kelamaitkai
Akau	39 1/2°	Hikina	5.08	"	"
Hana	41 1/4°	Hikina	8.56	"	"

e holo ma ko Kai, a hiki ma ke kahi mua. - 3 Eka.

Honolulu Sept. 9. 1854.

Charles S. Kittredge
Maunaloa



Ukupaunalo

\$ 7.00

W. L. Lee
 G. M. Robertson
 J. Kekaulahas
 J. H. Smith

Honolulu September 26. 1854.

Lot 465 B Kehou

Hana, Maui.

Maui & Kihuna Hana, Maui. Ekamaku ma ke kiki Hana, a e holo.

Maui 41 1/4 Kihuna 8.50 Kaul. ma ke Kauli.


Maui 44 1/2 Kihuna 3.75 " " Alani

Hana 51 1/4 Kihuna 8.50 " " Kauli-olau

e holo ma ke Kai, a hiki ma ke kiki mau - 3 1/2 Cks.

Maui Sept. 9. 1854.

Charles S. Kittredge
 Meanaama



4 Kaul. = 1 m

Ukupaunalo

\$ 5.00

W. L. Lee
 G. M. Robertson
 J. Kekaulahas
 J. H. Smith

Honolulu September 26. 1854.


860
Helu 4943. Kalawaiamui ✓ *Hana. Maui*

Iki o Puhanolu, ma Ahuakeio. Hana. Maui.
Chomaku ma ke kahi Hema, a e holo.

Akua 32° Nihina 3.56 Kaul. ma ke Kaamoku
Akua 51° Komohana 23.00 " " Aupuni
Hema 47° Komohana 2.23 " " "
Hema 48° 1/2 Nihina 22.10 " " " a kahi
ma ke kahi mua. — 6 7/10 Eka.

Wailuku Sept. 9. 1854.

Charles S. Kittredge
Maamoa



4 Kaul. = 1 in

Ukupauloa

\$ 6.00

W. L. Lee
G. M. Robertson
J. Kekaulahas
J. H. Smith

Honolulu Septemaba 26. 1854.

Helu 4931 Kaahaina ✓ *Hana. Maui.*

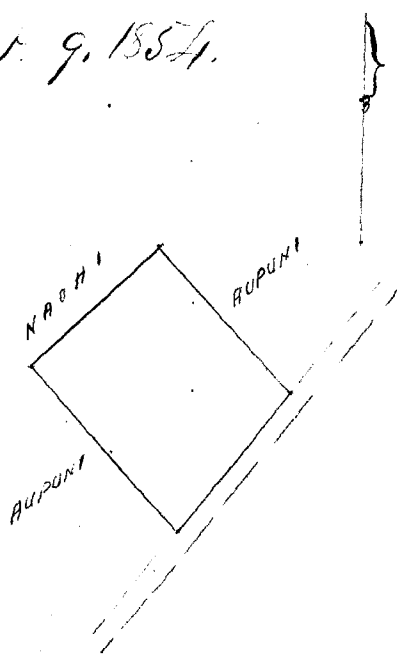
Iuhale o Wala ma Kawakapuna. Hana. Maui.

Chomaka ma ke kahi Akua, a e holo

Hema 47 1/2 Komohana 3.66 Kaul. ma ke kahi.
Hema 43 1/2 Nihina 4.64 " " Aupuni
Akua 34° Nihina 3.74 " " Alanui
Akua 42 1/2 Komohana 4.09 " " Aupuni — a
kahi ma ke kahi mua. — 1 6/10 Eka.

Wailuku Sept. 9. 1854.

Charles S. Kittredge
Maamoa



4 Kaul. = 1 in

Ukupa'auloa \$3.00

W. L. Lee
G. M. Robertson
J. Kekaulahas
J. H. Smith

Honolulu Septemaba 26. 1854.

Helu 4943 E Kuapohaku. Iana. Maui.

Uala maoli x Kalo ma Poopoo. Hama. Maui. Choomaka
ma ke kiki Akau, a e holo.

Hema 32° Komohana 4.54 Kaul. ma ke Au'uni

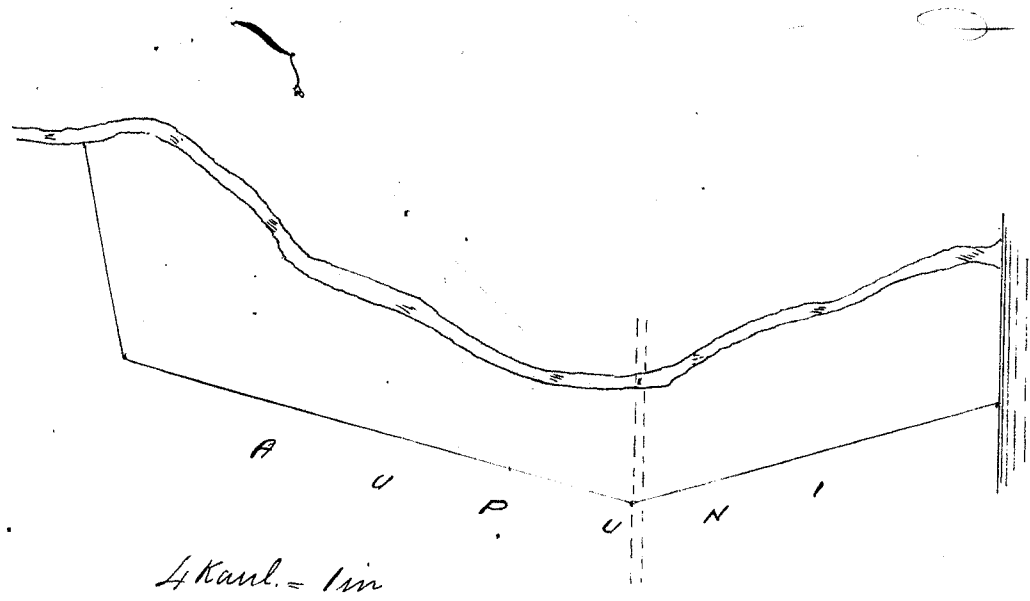
Hema 31° Kikina 11.20 " " "

Hema 64° Kikina 8.00 " " " alaila e

holo ma ke Kai x Kahawai, a hiki ma ke kiki mua. 6 2/3 Eka

Wailuku Sept. 8. 1854

Charles S. Kittredge
Maunaima



Ukupa'auloa \$6.00

W. L. Lee
G. M. Robertson
J. Kekaulahas
J. H. Smith

Honolulu Septemaba 26. 1854.

Helu 5043 B. Manu. Iana. Maui.

Kalo, ma ke kiki o Wailua - ma Keali. Hama. Maui.

Choomaka ma ke kiki Hema, a e holo.

Akau 41° Kikina 6.00 Kaul. ma ke Au'uni

Akau 18° Komohana 12.00 " " Kuli

Hema 25 1/2° Komohana 7.00 " " Au'uni

Hema 5 1/2° Kikina 10.00 " " Kahawai a hiki

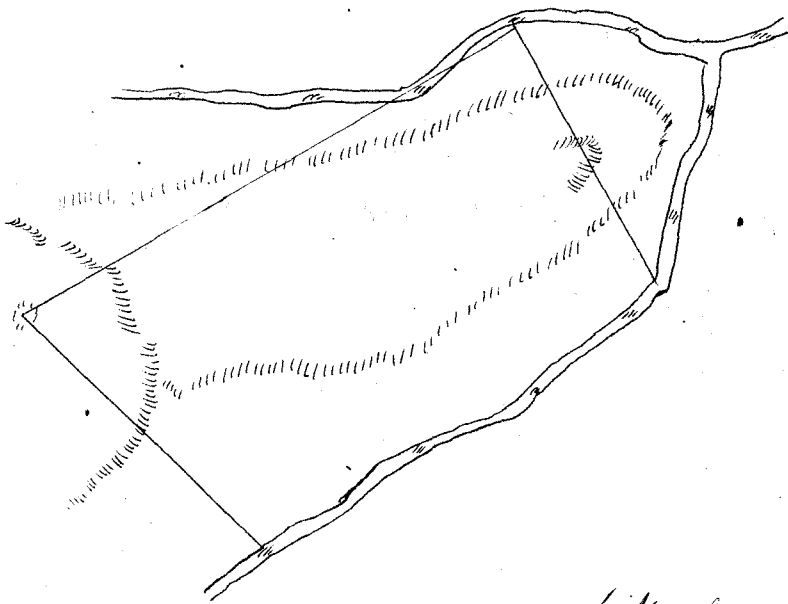
ma ke kiki mua. 7 1/5 Eka.

7.15
1.5
1.26
9.46

Charles S. Kittredge
Maunaima

Wailuku Sept. 8. 1854.

ma Kela aia ke Kū.



4 Kaul. = 1 in

Ukupaoua \$ 6.00
 W. L. Lee
 G. M. Robertson
 J. Kaulahao
 J. H. Smith

Honolulu Septemaba 26 1854

Lot 5178^c Keaouii. Hana. Maui.

Ili o Kumahu ma Kapohue. Hana. Maui.

Chomaka ma ke hiri Akau, a e holo.

Hema 25³/₄ Komohana 9.00 Kaul. ma ke Anpuni

Hema 68¹/₂ Nihina 14.00 " " "


Akau 32^e Nihina 9.00 " " "

Akau 67^e Komohana 14.90 " " " a kiki ma

ke kiki mua. — 15²/₃ Eka.

Charles S. Pittredge
 Meanaama

Hailuku Sept. 9. 1854.



4 Kaul. = 1 in

Ukupaoua

\$ 10.00

W. L. Lee
G. M. Robertson
A. Kekaulahas
J. H. Smith

Honolulu Septemaba 26. 1854.

Hele 4938 Keliuaniwaiole Hana. Maui

Ili. Ulukii ma Pukuihua Hana. Maui.

Chomaka ma ke kahi Akau, a e holo.

Homa 20³/₄ Komohana 5.53 Kaul. ma ke Aupuni


Homa 60³/₄ Hikiina 11.30 " " "

Akau 76² Hikiina 11.26 " " " alaila

e holo ma ke Kahawai, a hiki ma ke kahi mua. 9¹⁵/₁₀₀ Eka.

Maiuku Sept. 9. 1854.

Charles S. Kittredge
Maamaaina



A Kaul = 1 in

Ukupaoua

\$ 7.00

W. L. Lee
G. M. Robertson
A. Kekaulahas
J. H. Smith

Honolulu Septemaba 26. 1854.

Hele 4943^D Kawaniki Hana. Maui

Ili. Kahualamahi ma Kapohui. Hana. Maui.
Chomaka ma ke kahi Akau, a e holo.

Homa 28° Komohana 7.32 Kaul. ma ke Aupuni

Homa 74° Hikiina 7.10 " " "

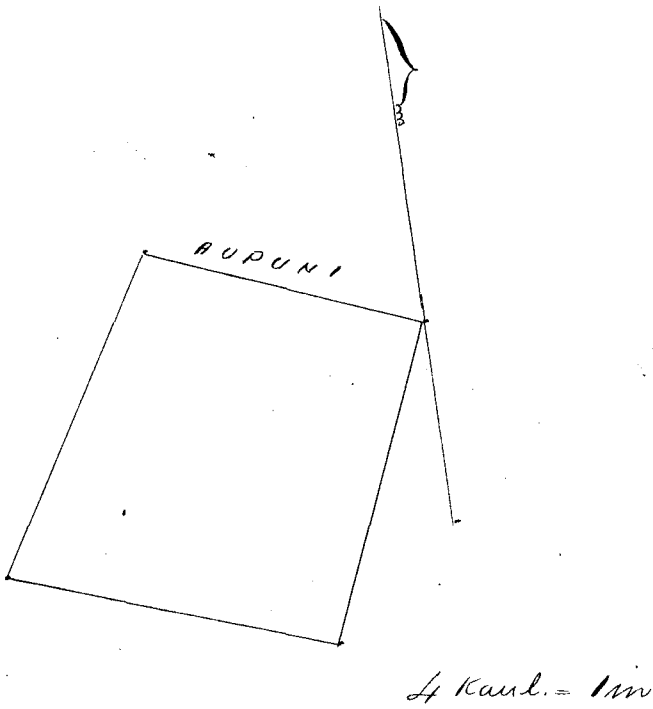
Akau 20³/₄ Hikiina 7.00 " " "

Akau 72° Komohana 6.00 " " " a hiki ma
ke kahi mua. — 4⁶⁹/₁₀₀ Eka.

Maiuku Sept. 9. 1854.

Charles S. Kittredge
Maamaaina

Ma Kela awas ke Kii



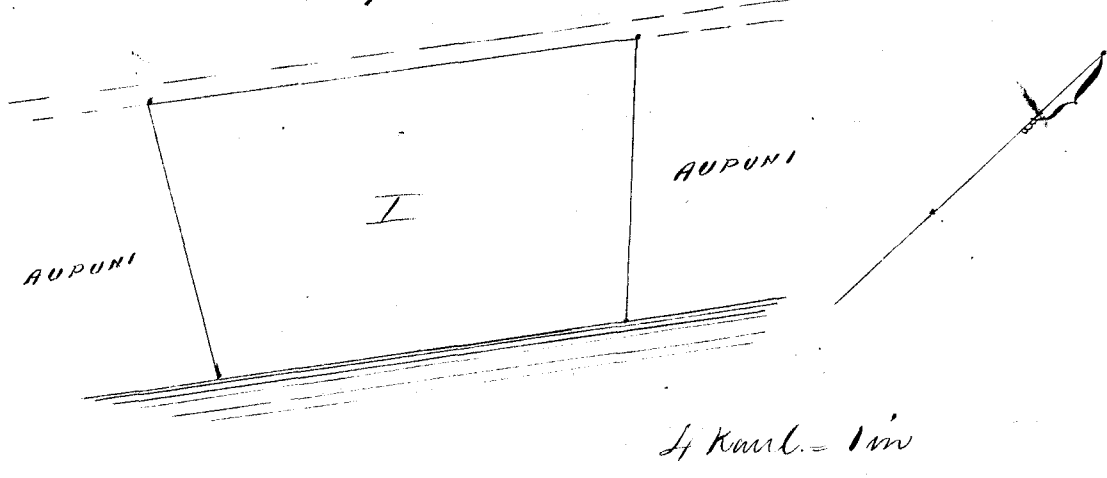
Ukupanawa \$5.00
 W. L. Lee
 G. M. Robertson
 J. Kekaulahao
 J. H. Smith
 Honolulu September 26. 1854.

Helu 4930 Kahili Hana Maui.

Apana I. Iki o Heawani ma Puhulu. Hana Maui.
 Ahumaka ma ke piki Hana, a e holo
 Aha 60° Komoana 6.00 Kaul. ma ke Aupuni
 Aha 35° Nihina 10.26 " " Alanui
 Hana 43° Nihina 6.24 " " Aupuni alaila
 e holo ma ke Kaul. a hiki ma ke piki mua. - 5 7/10 Eka.

Maikaku Sept. 9. 1854. Charles S. Kittredge
 Heanawana

Hana wao 446. V. 9. awards Book.



Ukupanawa \$5.00
 W. L. Lee
 G. M. Robertson
 J. Kekaulahao
 J. H. Smith

Honolulu September 26. 1854

Kolu 5176 Kawai.

Hona. Maui.

Apuna 1. Iki o Kamaawa ma Pukeilua, Hona. Maui.
Chomaka ma ke kiki Akau, a e holo.

Hona 35° Komohawa 3.07 Kaul. ma ke aupuni

Hona 60° Wikipa 15.00 " " "

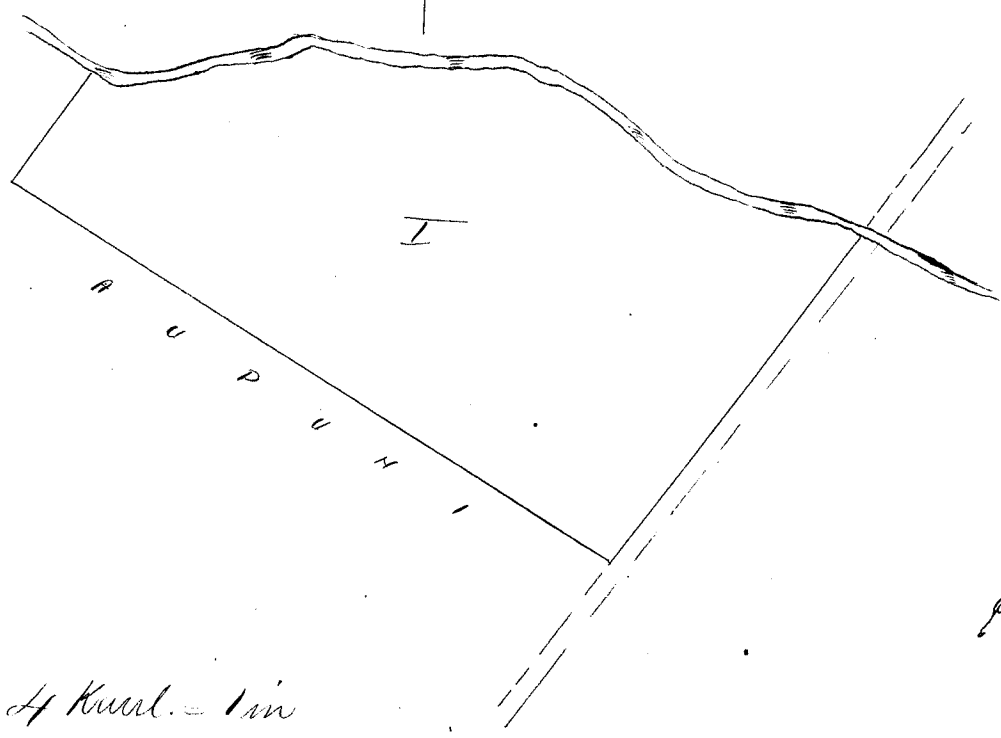
Akau 35° Wikipa 8.87 " " "

e holo ma ke Kawai, a hiki ma ke kiki mua. - 9 Eka.

Wailuku Sept. 9. 1854.

Charles S. Kittredge
Meanaama

Kawa area 446. 79. - 14/100



446.79 - 9 E
47

Pukeilua

\$ 4.00

- W. L. Lee
- G. M. Robinson
- J. Kekaulahas
- J. H. Smith

Honolulu September 26. 1854.

Kolu 5177 Kuawaa.

Hona. Maui.

Iki o Kuawaa ma Pukeilua, Hona. Maui.
Chomaka ma ke kiki Akau, a e holo.

Hona 81 1/2° Wikipa 11.20 Kaul. ma ke aupuni.

Hona 17° Komohawa 4.50 " " "


Akau 81 1/2° Komohawa 11.00 " " "

Akau 15° Wikipa 4.70 " " "

he kiki mua. - 5 1/10 Eka.

Wailuku Sept. 9. 1854.

Charles S. Kittredge
Meanaama



1/4 Kaul. = 1 in.

Ukupa'aloa

\$5.00

W. L. Lee
G. M. Robertson
J. Kekaulahao
S. H. Smith

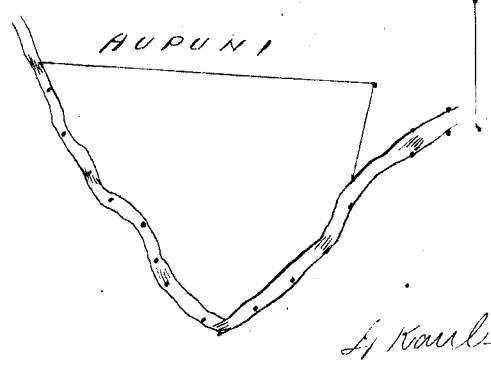
Honolulu September 26. 1854.

Helu 5175 Kamaka - Hanalei - Hanalei - Hanalei -

Iki o Hanalei ma Kukuihua - Hanalei -
Ehomoaka ma ke kiki Hanalei, a e holo.
Hema 8 1/2 Kikina 7.08 Kaul. ma ke Aupuni
Hema 10 3/4 Hanalei 2.00 " " " alaia e
hola ma ke Kahawai, a hiki ma ke kiki mua. - 1 1/4 Eka

Waialuku Sept. 9. 1854.

Charles S. Kittredge
Meawanaia



Ukupa'aloa

\$3.00


W. L. Lee
G. M. Robertson
J. Kekaulahao
S. H. Smith

Honolulu September 26. 1854.

Helu 4248^B Kiheloa - Kailua - Koolau-poko. O.

He mo'ama iloko o Kaha Maunawili, Kailua. Koolau-poko. O.
Ehomoaka ma ke kiki Hanalei, sheku ana, Akau, i 5.60 Kh.
ma kula o Hanalei. Malaila aku, Akau 70° Kikina i 2.40 Kh.
alaia aku Hema 5° Hanalei i 6.00 Kh. Malaila aku, Hema 75°
Hanalei i 2.20 Kh. ma ke palena ma Hanalei, a hiki i ka
Hanalei ana. 1 Eka 3.11 Kh. Hanalei

W. Bishop
Meawanaia



Ukupa'oua p. 5.00

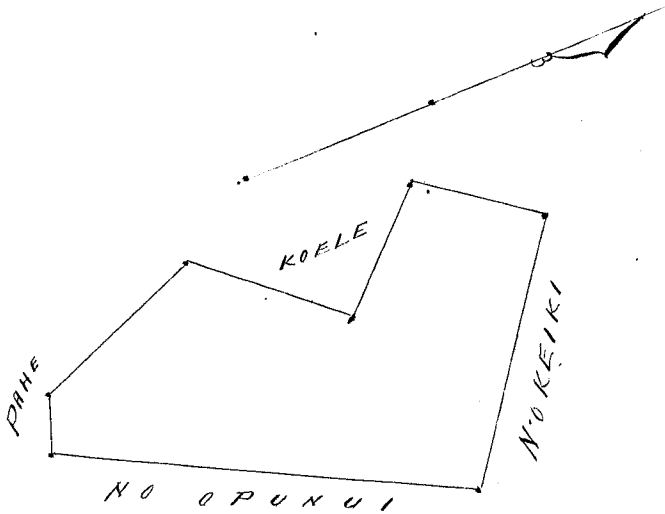
W. L. Lee
G. M. Robertson
J. Meka'ulaha'o
J. H. Smith

Honolulu October 3. 1854.

Helu 1217B Kahikienu. Kailua. Koolaupoko. Oahu.

Ko'aua Kahui, Kaele-pulu, Kailua. Koolaupoko. Oahu.
Ehoomaka ma ke kiki Kikina, e hele ana. Hema 29° Koolaupoko i 1.50 Kh. ma ka palena no Opunui. Malaila aku, Akau 30° Koolaupoko i 0.65 Kh. ma Puhale Kahawai. Malaila aku, Akau 21° Koolaupoko i 2.00 Kh. ma Kahawai, Puhale, malaila aku Akau. 39° Kikina i 1.77 Kh. ma ka palena Koele. Malaila aku. Akau. 12° Koolaupoko i 1.50 Kh. Malaila aku. Akau 35° Kikina i 1.44 Kh. ma ke kiki palena. Malaila aku, Hema 54° Kikina i 3.00 Kh. a hiki i ka hoomaka ana. 1 Eka 0 60/100 Kh. huihana

Ahishofo
Heaunani



Ukupa'oua p. 4.00

W. L. Lee.
G. M. Robertson
J. Meka'ulaha'o
J. H. Smith

Honolulu October 3. 1854.

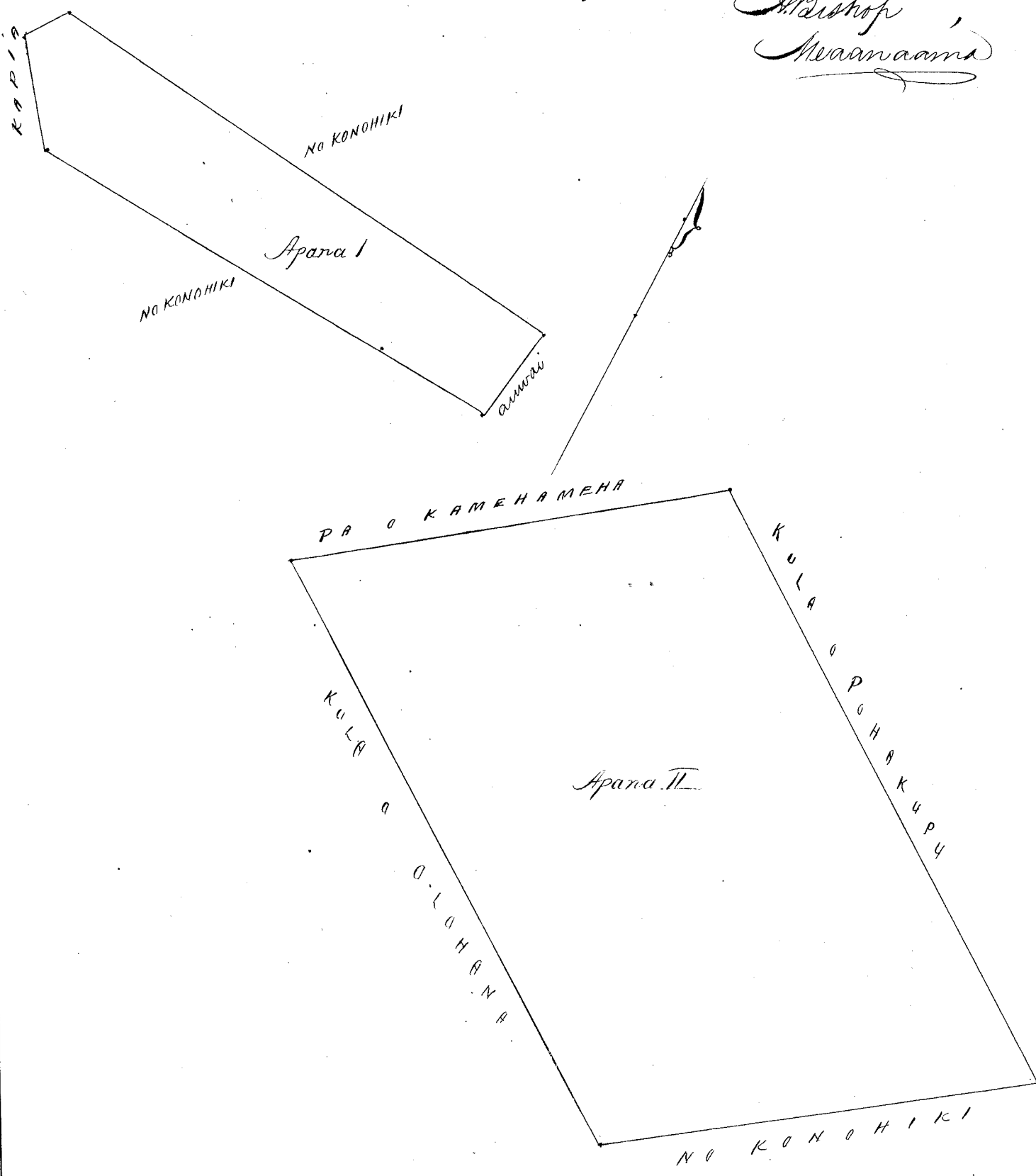
Helu 2544 Lalapa. (Kailua. Koolaupoko. Oahu.

Opaua 1. He mookalo: Kamalwākukui, ili i Manu, Kailua, Koolaupoko. Oahu. Ehoomaka ma ke kiki Koolaupoko Hema, e hele ana. Akau 38° Koolaupoko i 1.77 Kh. ma Kapia. Malaila aku, Akau 35° Kikina i 0.68 Kh. Malaila aku, Hema, 85° Kikina i 8.50 Kh. ma ke Koolaupoko. Malaila aku, Hema 8° Koolaupoko i 1.50 Kh. ma ka auwai, Malaila aku, Akau 88° Koolaupoko i 7.50 Kh. ma ke Koolaupoko, a hiki i ka hoomaka ana. He 138/100 pa Eka.

Opaua 2. He Makuakali mo kula mahiai mo Maluawai-ili i Oehana & Pohaku-puu o Kalai-puu. Ehoomaka ma ke kiki Akau, e hele ana. Hema 52° Koolaupoko i 6.60 Kh. ma ke puo Kamehameha. Malaila aku, Hema 56° Kikina i 9.80 Kh.

ma Kula o Olohana, Malaila aku, Akau 52° Nihina i 6.60 Kh.
ma Kula o Konohiki, Malaila aku, Akau 56° Komohana i 9.80 Kh.
a hiki i ka hoomaka ana. Hei 6.46/100 na Eka -
Pan loa 7 85/100 Eka.

Bishop
Maanaana



W. L. Lee \$ 7.00
G. M. Robertson
J. Kekaulaha
J. M. Smith

Honolulu October 3. 1854.

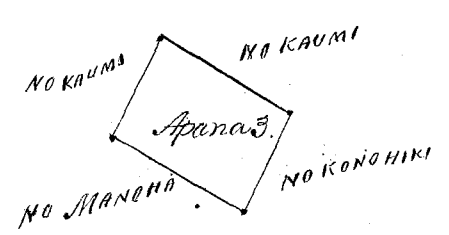
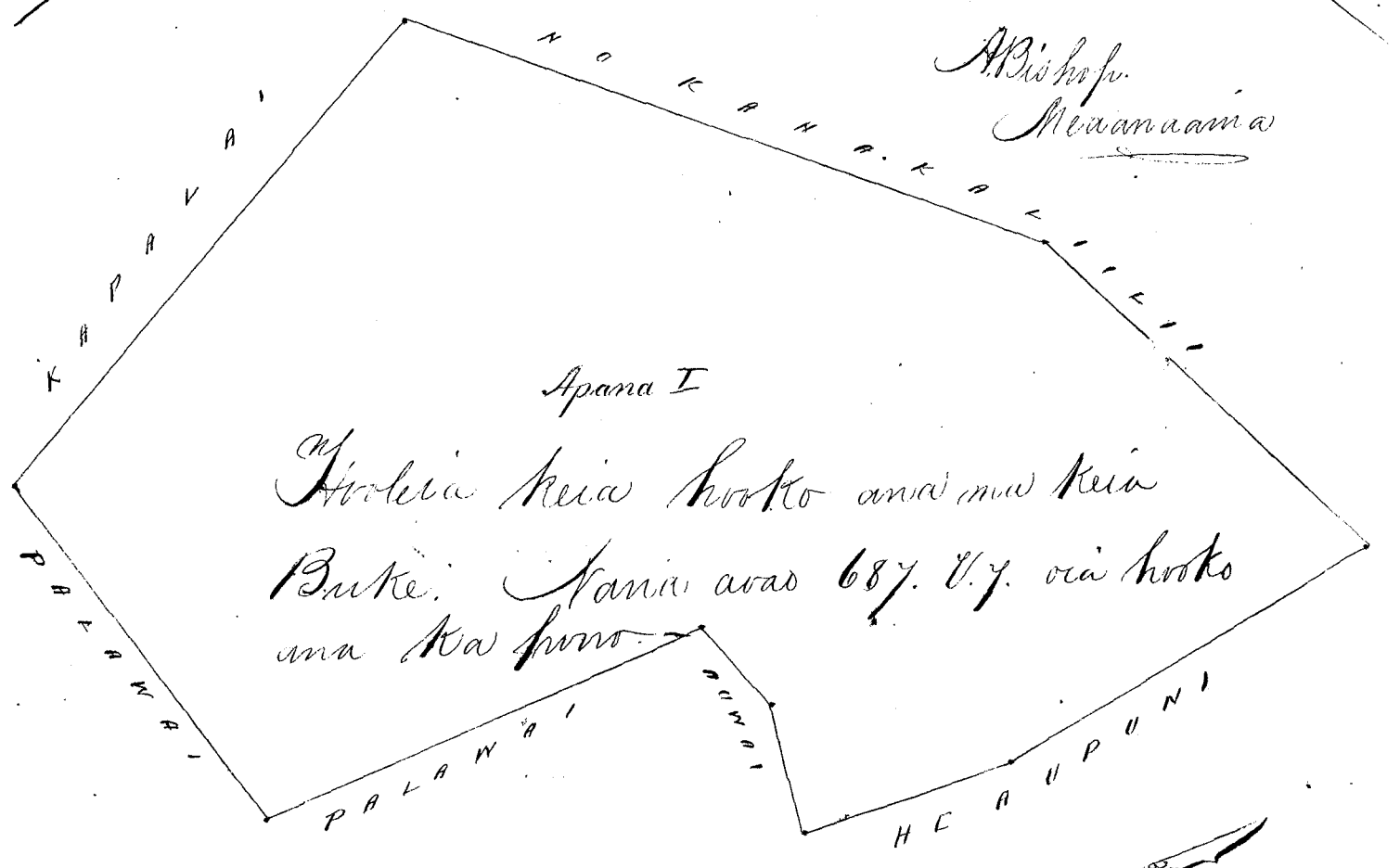
Helu 6807 Apano Kailua. Koolanpoko. O.

~~Apana I. Apana Kawaiipolo, ili o Kamakalapa, Kailua.
Koolanpoko. Oahu. O hoomaka ma ke piko Akau, i helu ana.
Akau 10° Nihina i 4.80 Kh. ma ka auwai, Malaila aku, Akau 3°
Komohana i 2.40 Kh. ma ka auwai, Malaila aku, Akau 82° Kom
i 1.50 Kh. ma ka auwai, Malaila aku, Akau 70° Komohana
i 1.20 Kh. Malaila aku, Akau 2° Nihina i 5.40 Kh. ma Palawai.~~

Malaila aku. Aema 75° Komohana i 4.70 Kh. ma Palawai. Malaila
 aku. Aema 28° Komohana i 6.90 Kh. ma Kapalai. Malaila aku. Aema
 40° Nihina i 7.65 Kh. ma ka palena no Kanakalili. Malaila aku.
 Aema 65° Nihina i 5.00 Kh. a hiki i ka Suomaka ana. He 8 Eka.
 194/100 Kh. huinaha.

Apana 2. Ekolu loi i Kama Kalejo. E hoomaka ma ke hiki
 Aema, e hele ana Aema 56° Nihina i 1.25 Kh. ma ka palena no Konohiki.
 Malaila aku. Aema 34° Komohana i 0.60 Kh. ~~ma ka palena no Konohiki~~
 i 0.50 Kh. Malaila aku. Aema 37° Nihina i 0.85 Kh. Malaila aku.
 Aema 47° Nihina i 0.54 Kh. ma ka palena no Konohiki. Malaila
 aku. Aema 50° Komohana i 2.70 Kh. ma ka palena no Keli'koma kaole.
 Malaila aku. Aema 21° Komohana i 1.30 Kh. ma Kaka'awa. Malaila
 aku. Aema 43° Nihina i 2.20 Kh. ma ka Konohiki. Malaila aku. Aema
 15° Nihina i 1.50 Kh. ma ka Konohiki. He 558/100 Kh. huinaha.

Apana 3. Ekolu loi o Pehialii. E hoomaka ma ke hiki
 Aema, e hele ana. Aema 42° Nihina i 1.10 Kh. ma ka palena no Konohiki.
 Malaila aku. Aema 53° Komohana i 1.60 Kh. ma ka Manoha. Malaila
 aku. Aema 42° Komohana i 1.10 Kh. ma ka Kama. Malaila aku.
 Aema 55° Nihina i 1.60 Kh. a hiki i ka Suomaka ana. He 176/100 Kh.
 huinaha. Pau loa 8 Eka 926/100 Kh. huinaha.



Ukupaoua \$8.00

G. M. Robertson

Honolulu October 3. 1854.

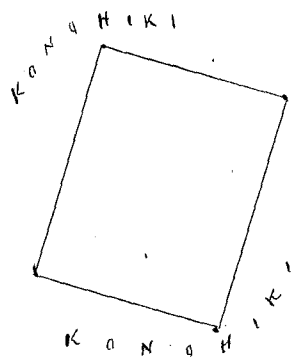
Helu 4667 Kuahiwinui. Hama. Maui.

Ili o Kukuiohono ma Honomale. Hama. Maui.
 Chomaka ma ke kahi Nihina, ma ka siu lohi, a e holo-
 Akau 60° Komohana 4.00 Kaul. ma ke Konoiki
 Hema 30° Komohana 5.00 " " "
 Hema 60° Nihina 4.00 " " "
 Akau 30° Nihina 5.00 " " " a kahi
 ma ke kahi. mua. 2 Eka.

Charles S. Kirtledge
Maunawala

Wailuku Sept. 9. 1854.

Mai ka arao 94.75. award Books.



4 Kaul. = 1 mi

Ukupaoua \$4.00

M. L. Lee
G. M. Robertson

A. Kekaula
J. B. Smith

Honolulu October 3. 1854.

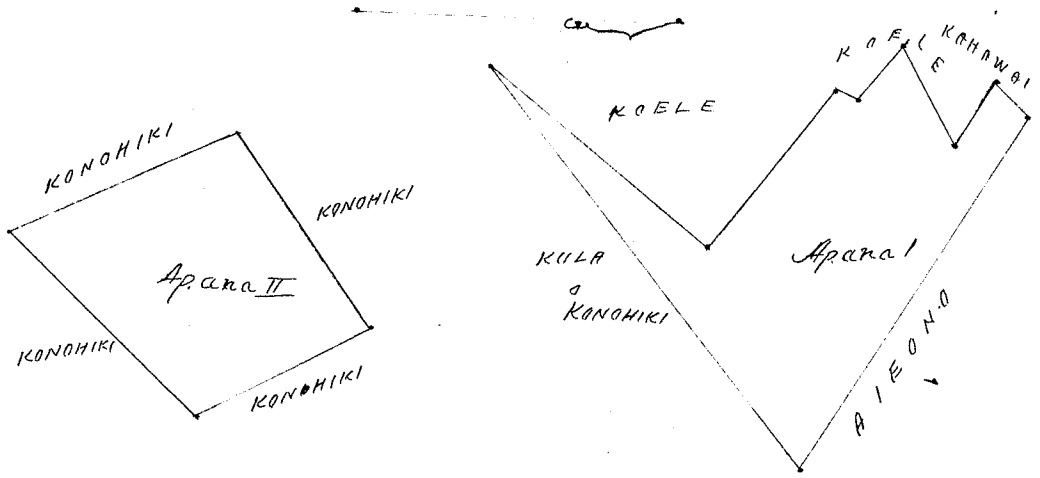
Helu 11295 Kahualana Kailua. Koolau-poko.

Apana 1. Moana Kumuhia, ili o Kalaeoa, Kailua. Koolau.
 Chomaka ma ke kahi Nihina, a heluana, Akau 60° Kom.
 i 4.30 Kh, ma ka palena o Niemo, malaila aku, Hema 41° Kom.
 i 0.47 Kh. ma kahawai, malaila aku, Hema 55° Nihina i 0.72 Kh.
 ma ke koele. Malaila aku, Hema 60° Komohana i 1.06 Kh. ma ke koele.
 Malaila aku, Hema 54° Nihina i 0.68 Kh. Malaila aku, Hema 24 1/2°
 Komohana i 0.26 Kh. Malaila aku, Hema 54 1/2° Nihina i 2.16 Kh. ma
 ka palena koele. Malaila aku, Hema 37 1/2° Komohana i 3.00 Kh. ma
 kapa koele. Malaila aku, Akau 48° Nihina i 5.30 Kh. ma kula
 o Konoiki. He Eka 1 me 0 19/100 Kh. huna.

Apana 2. Ili Kahualale ma Pohakawawa, Kailua.

Chomaka ma ke kiki Akau, e hele ana, Hema 53° Komohana i 2.50 Kh. ma ke Komohiki. Malaila aku. Hema 26 1/2° Nihina i 2.60 Kh. Malaila aku. Akau 40° Nihina i 2.70 Kh. Malaila aku. Akau 31 1/2° Komohana, ma ^{i 2.70 Kh.} Pula i Komohiki. Eke 6 Kh. huihana. Pau loa, 1 Eka. 6 19/100 Kh. huihana

A Bishop. Meanaama



Ukai-pa'iole \$5.00
 W. L. Lee
 G. M. Robertson
 J. Kaulahao
 J. H. Smith

Honolulu October 10. 1854.

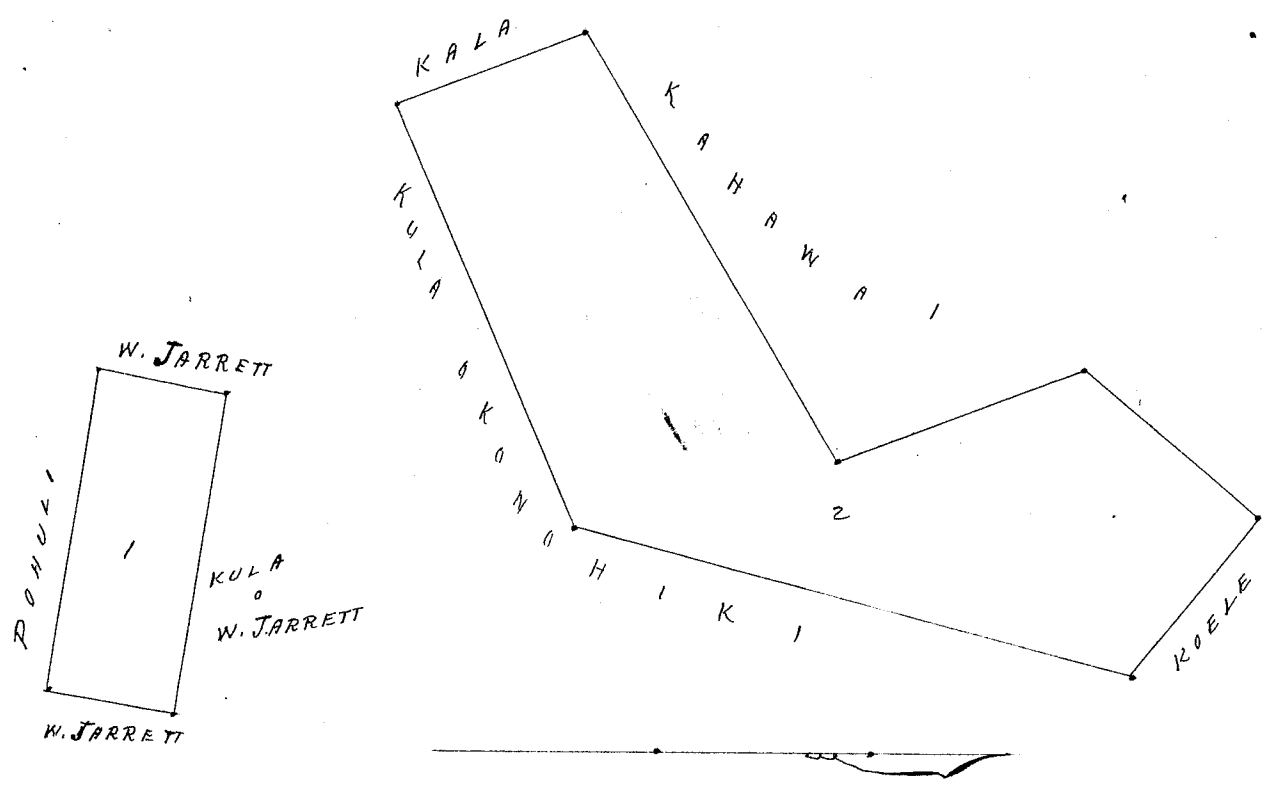
Kulu 11294 Mokuikiha. Kailua. Koolapoko. O.

Aparaa 1. Ke Kahwahale iloko o Maunawili. Kailua. Koolp. O.
 Chomaka ma ke kiki Akau, e hele ana Hema 81° Nihina i 3.34 Kh. ma Pula o Wm Garrett. Malaila aku. Hema 9° Kom. i 1.35 Kh. Malaila aku. Akau 81° Kom. i 3.34 Kh. ma ka pa o Pohuli. Malaila aku, Akau 9° Nihina i 1.35 Kh. ma ka pa o Wm Garrett. Eke 4 1/2 Kh. huihana.

Aparaa 2. Moama o Malalal, ili o Maunawili. Kailua.
 Chomaka ma ke kiki Komohana, e hele ana. Hema 21° Nihina i 2.17 Kh. ma ka palena mo Kala. Malaila aku. Akau 67° Nihina i 4.80 Kh. ma Pula o Komohiki. Malaila aku. Akau 15° Nihina i 6.00 Kh. Malaila aku. Akau 51° Kom. i 2.10 Kh. ma ka palena moile. Malaila aku. Hema 40° Kom. i 2.30 Kh. ma Kahawai, Malaila aku, Hema 19° Nihina i 2.80 Kh. ma Kahawai. Malaila aku, Hema 58° Kom. i 5.20 Kh. ma Kahawai, a kiki i ka hoomaka ana. Eke 2 Eka 2 59/100 Kh. Pau loa 2 Eka. 7 Kh. huihana

A Bishop. Meanaama

Ma ke la aao ma kii.



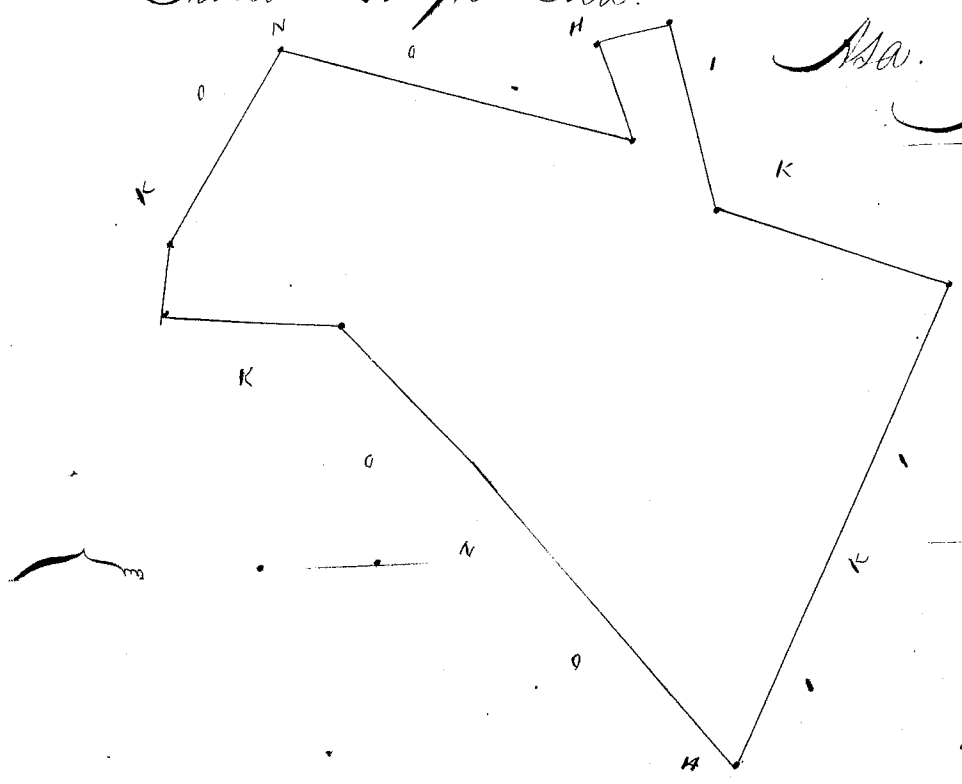
Ukupuna. \$6.00
 W. L. Lee
 G. M. Robertson
 J. Kekaula
 J. H. Smith

Honolulu October 10. 1854.

Kolu 1889 Lihue. Kaneohe. Koolanpoko. Oahu

Ma Kamahilikua, Kapalai i Kaneohe. Koolanpoko. Oahu
 Chumwaka ana ma ke kahi Nihina, a e holo ana i ka
 Kama 79° Koolanpoko 402 puka pili ia Koolanpoko.
 Kama 20° 3/4 Koolanpoko 520 " " "
 Kama 62° 3/4 Koolanpoko 1106 " " "
 Kama 52° Nihina 836 " " "
 Kama 48° 3/4 Nihina 405 " " "
 Kama 5° 3/4 Nihina 374 " " "
 Kama 79° 1/4 Nihina 153 " " "
 Kama 56° 1/2 Nihina 466 " " "
 Kama 16° 1/4 Koolanpoko 759 " " "
 Kama 72° Nihina 218 " " "
 Kama 11° 1/2 Nihina 149 " " " i ke kahi
 Kama: Kolu 11 8/10 Oahu.

Ma. Hopu
 Meana



1/2 Kaul. - 1 milha

Ukupaulea

\$ 8. 00

W. L. Lee
G. M. Robertson

J. Kekaulahas

J. H. Smith

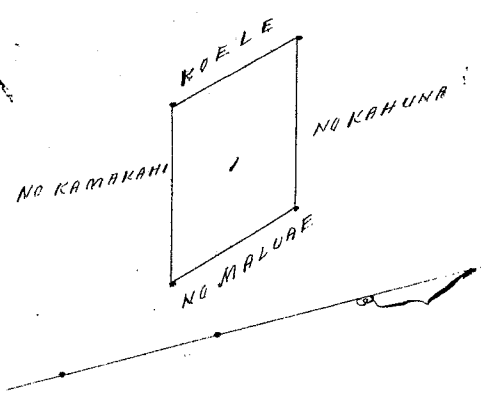
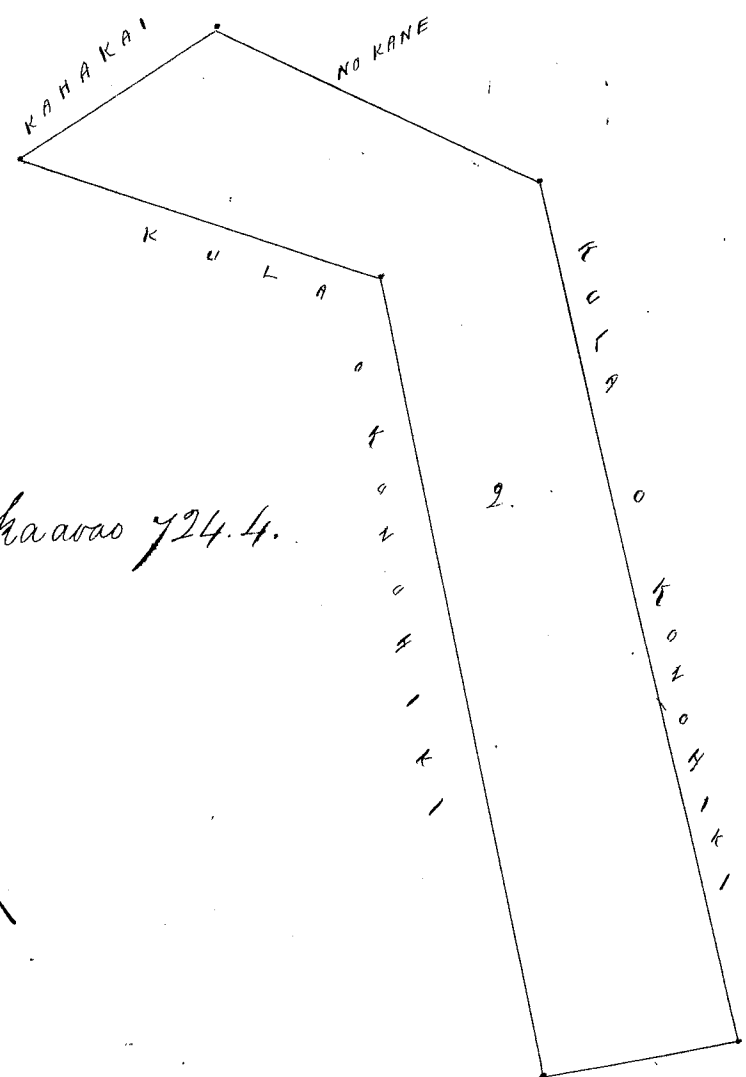
Honolulu October 10. 1854.

Lot 44 1/2 Puaka Kameshe. Koolau poho. Oahu.

Apaua 1. Ika loi waikiki ma Waikikalualoke. Kameshe. Koolp. O.
Ehoomaka ma ke kihi Akaun, e hele ana, Nema 15° Nihina i
1.47 kh. ma ke palena koele. Matala aku, Nema 75° Nihina i 1.80 kh.
ma ke Kamakahi. Matala aku, Akaun 15° Komohana i 1.47 kh.
ma ke Matala. Matala aku, Akaun 75° Komohana i 1.80 kh. ma
ke Matala. He 2 34/100 kh. huihana.

Apaua 2. Puuone me Kula ma Kialaakuli, Kameshe. Ehoomaka
ma ke kihi Nihina, Nema, e hele ana. Akaun 86° Nihina i 8.50 kh.
ma ke palena kula o Komohana. Matala aku, Akaun 18° Komohana i
2.50 kh. ma Kahaikai. Matala aku, Akaun 39° Nihina i 3.60 kh.
ma ke palena no Kame. Matala aku, Nema 88° Nihina i 9.20 kh.
ma kula no Kame. Matala aku, Nema 3° Komohana i 2.10 kh.
He 2 Eka. 1 1/4 1/100 kh. Pau loa 2. Eka. 6 8 1/100 kh. huihana.

A. Bishop.
Meramama



Mai Maawa 724.4.

Ukupaulea

\$ 5. 00

W. L. Lee
G. M. Robertson

J. Kekaulahas

J. H. Smith

Honolulu October 10. 1854.

Kelu 2539 Upai Kamehe Koolapoko. Oahu

Ma Kahoolina i Luluw, Kamehe. Koolp. O. Ehoonaku ana ma ke kahi Hema, a holo aku i ka.

Akua 27 1/2 Komohama 5.00 Kaul. pili me Konoiki

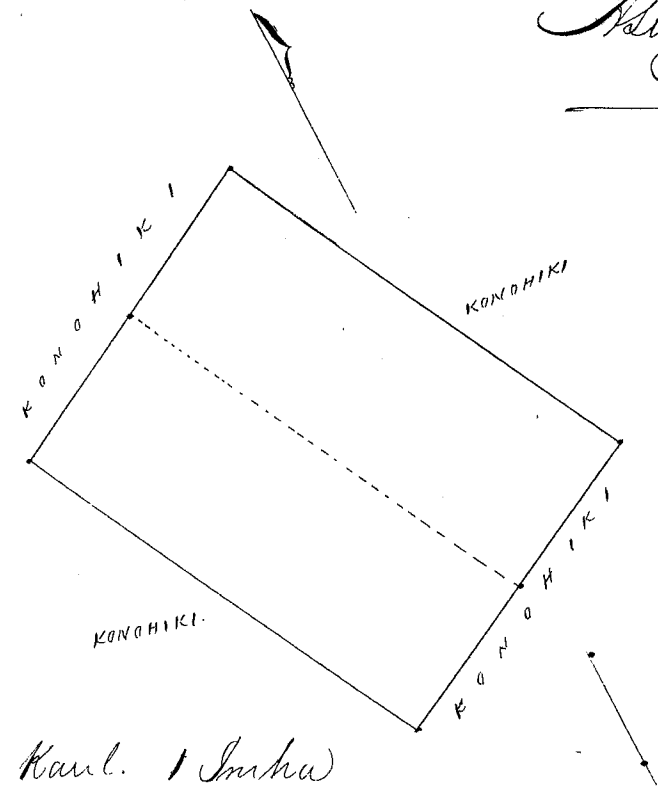
Akua 62 1/2 Nihina 3.70 " " "

Hema 27 1/2 Nihina 5.00 " " "

Hema 62 1/2 Nihina 3.70 " " " i kahi i

hoomaka ai. Iko 185/100 Eka.

Asa. Aopu Meana



2 Kaul. 1 Incha

Ukupauloa \$2.50

*W. L. Lee
G. M. Robertson
J. Kekaulaoo
J. H. Smith*

Honolulu October 10. 1854.

Kelu 2539B. Piko Kamehe. Koolapoko. Oahu

Ma Kahoolina i Luluw, Kamehe. Koolp. Oahu. Ehoonaku ana ma ke kahi Hema, a holo aku i ka.

Akua 27 1/2 Komohama 5.00 Kaul. pili me Konoiki

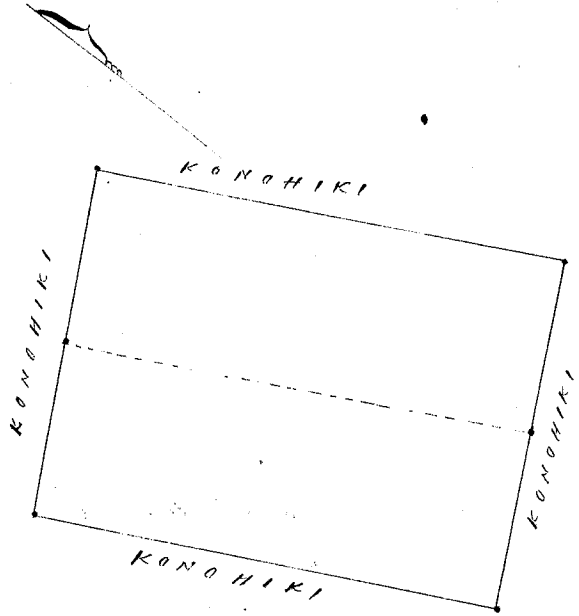
Akua 62 1/2 Nihina 3.70 " " "

Hema 27 1/2 Nihina 5.00 " " "

Hema 62 1/2 Komohama 3.70 " " " i ke kahi

ma. Iko 185/100 Eka.

Asa. Aopu Meana



2 Kaul. 1 Incha

Ukupauloa

\$2.50

W. L. Lee
G. M. Robertson
J. Kekaulaha
J. H. Smith

Honolulu October 10. 1854.

Helu 4479 Kaihiakaale. Kaneohe. Koolanpoko. Oahu.

Ma Puahua i Kaneohe. Koolp. Oahu. Chumaka ana
ana he kahi Komohana a holo ana i ka.

Hea 59 1/2 Nihina 5.29 Kaul. pili ia Konohiki

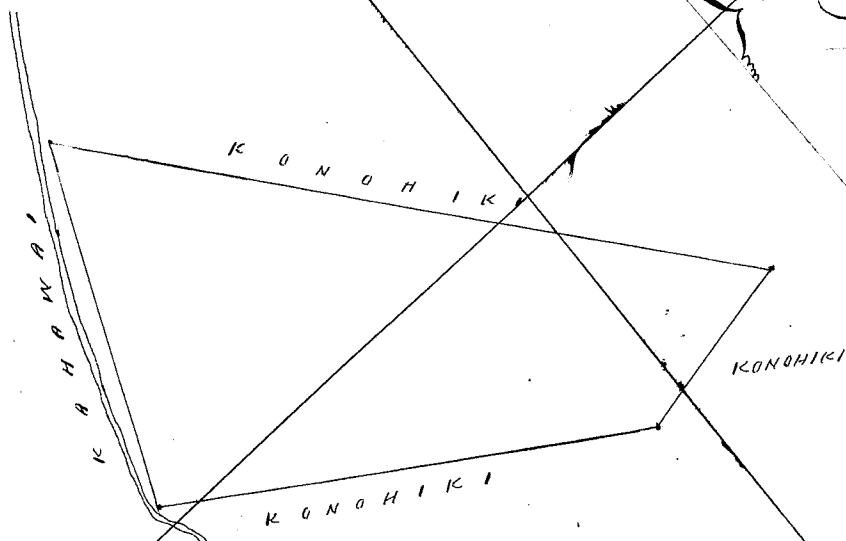
Hea 75 3/4 Nihina 2.05 " " "

Hea 1 0 1/4 Komohana 7.68 " " "

Hea 23 1/2 Komohana 4.00 " " "

hiki mua. 1 7/10 Eka. Kaneohe, i ke

Ma. Hohe
Maama



Ma hawana 725.4. 2 Kaul. 1 Nihina

Ukupauloa

\$4.00

W. L. Lee
G. M. Robertson
J. Kekaulaha
J. H. Smith

Honolulu October 10. 1854.

Helu 3845 Puamii. Kaneohe. Koolanpoko. Oahu.

Apana 1. 6 Loi ma Puahua i Kaneohe. Koolp. Oahu.

Chumaka ana ana he kahi Komohana malaila ka moe ana
aku i ka. Hea 37 1/2 Nihina 377 paau pili ia Konohiki

Hea 23 3/4 Nihina 340 " " "

Hea 33 3/4 Komohana 099 " " Mahinaalele

Hea 74 Komohana 050 " " "

Hea 27 Komohana 100 " " "

Hea 53 3/4 Komohana 072 " " Konohiki

Hea 32 3/4 Nihina 087 " " "

Hea 76 1/2 Nihina 200 " " i ke kahi

mua. 0 7/10 Eka.

Apana 2. Pahale ma Puahua. Komaka ma he kahi Nihina

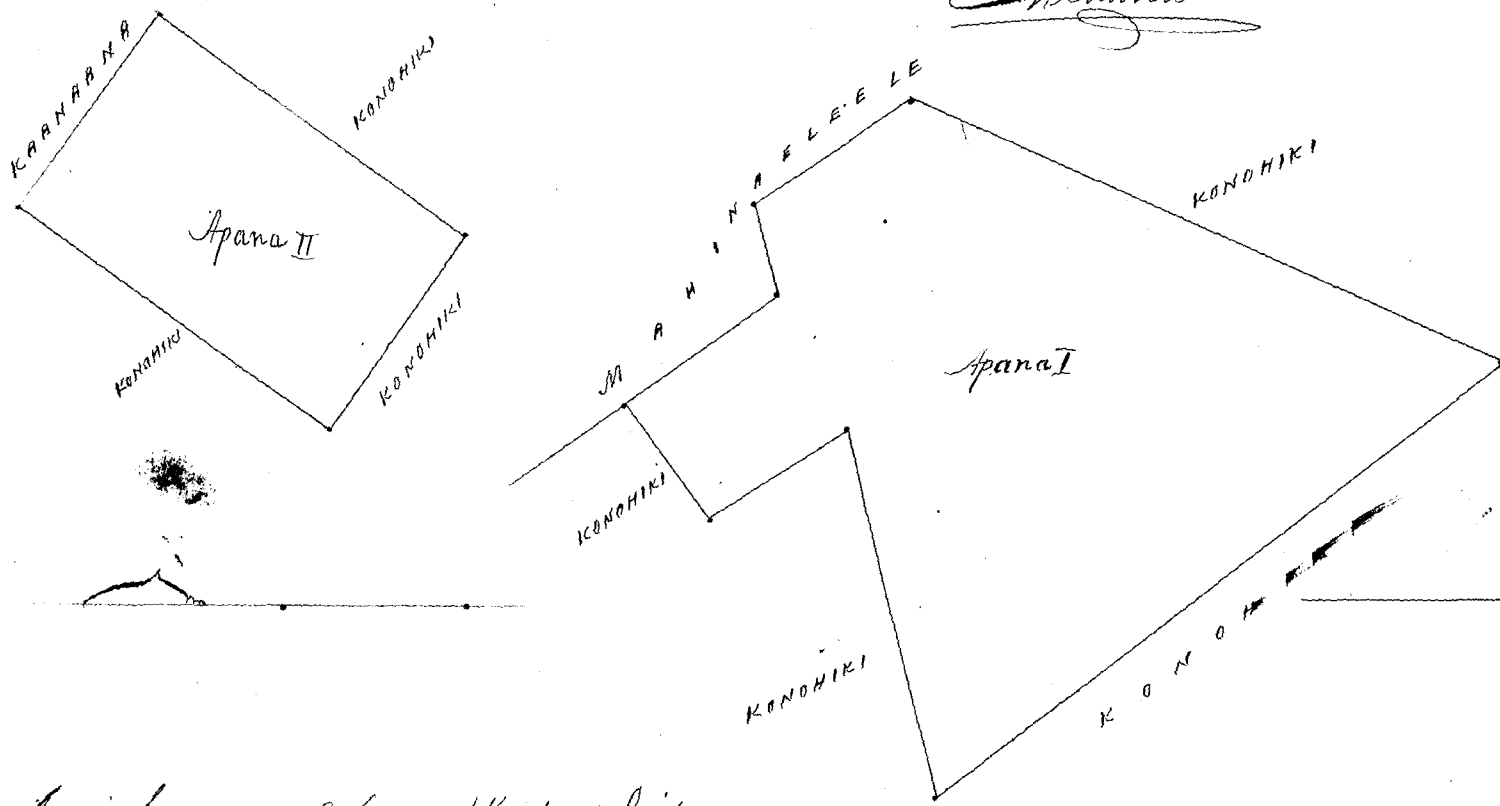
Nana ana 296.0 kahi Bute, na ka pono
hawa hua.

a moe aku i ka.

Akan	55° 3/4	Komohana	1.25	Kaul. pili ia	Kaamaona
Hema	34° 1/4	Komohana	2.00	"	Komohiki
Hema	55° 3/4	Nikina	1.25	"	"
Akan	34° 1/4	Nikina	2.00	"	" i ke hiki

mua. 0.25/100 Eka.

Ma. Aopu
Maama



Mai Kawas 708.4. 1 Kaul. 1 Inika

Ukupuaa \$4.00
W. L. Lee
G. M. Robinson
J. Kukaulahas
J. H. Smith

Honolulu October 10. 1854.

Kulu 6722 B Mai Honolulu. Maui.

Kaula o ka Ukupuaa o Honolulu. Maui.

Apana 1. Kaula, ma Haenaihi. E hoomaka ana ma ka alama. ma ke hiki Akan, Nikina. o keia apana ma kahi pa pohaku. alaia aku. Hema 85° Komohana 8 6/100 Kaul. e pili ana ia Shaw.

Hema 15° 45' Nikina 9 21/100 " " i ke Kai

Akan 77° 15' Nikina 5 50/100 " " i Shaw.

alaia e pili i ka alama - a hiki i kahi i hoomaka ai.

Oili ana 6 Eka. 30 Perka.

Apana 2. Kaula ma Kalo ma Ohia. E hoomaka ana ma ke hiki Akan. Komohana, a e holo.

Hema 23° 30' Komohana 13 48/100 Kaul. e pili ana ia Keemanu

Hema 78° 30' Nikina 1 06/100 " " i ka pali

Hema 62° 45' Nikina 1 88/100 " " "

Akan 62° 30' Nikina 1 58/100 " " i Komohiki

Akan 51° 30' Komohana 2 44/100 " " i Pimoku

Akan 19° 30' Nikina 6 1/100 " " "

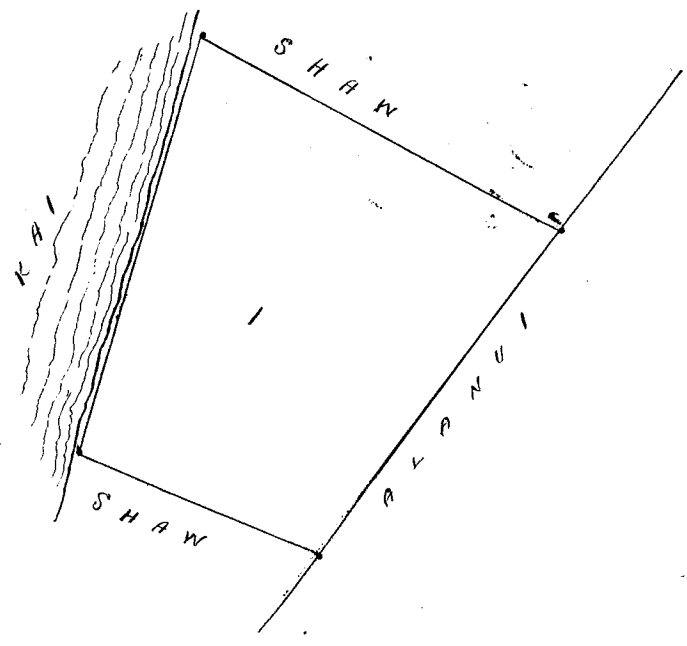
Akan 42° 30' Komohana 1 84/100 " " Kaihe.

a hiki i kahi i hoomaka ai. Oili ana 3 Puda. 13 Perka.

Lahana Sept. 1854.

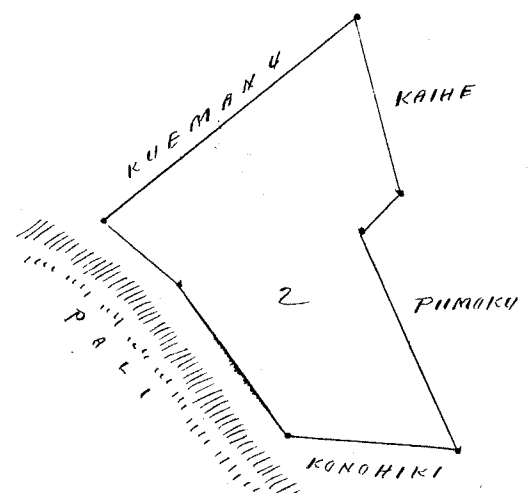
W. H. Pease.

6.30
-313
7-0.03

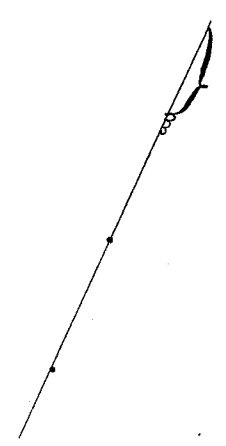


1 Kaul. - 1 Inika

Mai ka aoao 331 V.L.



2 Kaul. - 1 Inika



Ukupaunoo

\$ 10.00

W. L. Lee
G. M. Robertson

J. Kaulakas
J. H. Smith

Honolulu October 10. 1854.

Helu 4223 Kapawa Kaneohe, Koolaupoko P.H.

Mai ka aoao 423. H. Butte. Hooko. Canceled.

Iloko o Lutuku mai Kaneohe, Koolf. Oahu. Choomaka
ana mai ke kahi Nihina a moe aku i ka.


Mear	23 1/2	Komohana	5.00	Kaul.	pili ia	Komohiki
Hema	66 1/2	Komohana	6.00	"	"	"
Hema	23 1/2	Nihina	5.00	"	"	"
Mear	66 1/2	Nihina	6.00	"	"	" i ke kahi

mua.

Iloko 3 Eka.

Asa. Hopu
Meana

KONOHIKI



2. Kaul. - 1 Inika

Uaupauloa

\$6.00

W. L. Lee
G. M. Robertson
J. Kekuauahao
J. H. Smith

Honolulu October 10. 1854.

Kelu 9953. Laeoa Kaneohe. Koolauspoko. O.

He aiaa kulu ma Kaneohe. Koolp. Oahu. Ehoomaka aiaa ma ke kahi Nihina, a moe aku i ka.

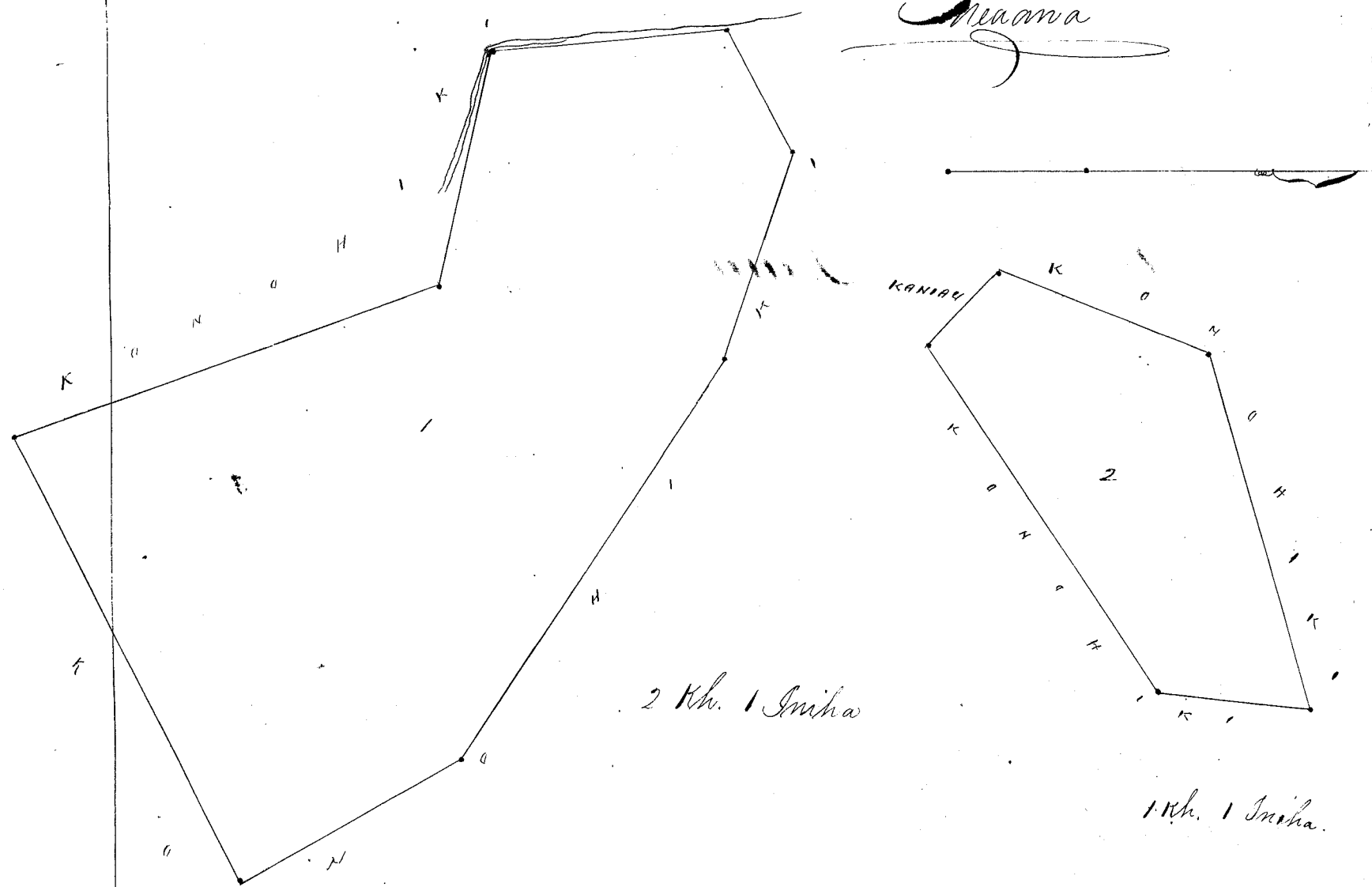
Kema	63°	Komohana	662	paauki piti me	Konohiki
Akau	20°	Komohana	603	"	"
Akau	77° 1/2	Komohana	320	"	"
Akau	5°	Komohana	320	"	"
Akau	62°	Nihina	182	"	"
Kema	72°	Nihina	293	"	"
Kema	56° 1/2	Nihina	636	"	"
Kema	29° 1/4	Nihina	337	"	" i ke kahi
mau.	Sloto	5 6/10	Eka.		

Apana 2. 9 Loi ma Puuapakea. Kaneohe. Oahu. Ehoomaka aiaa ma ke kahi Nihina, a e holo aku.

Kema	74° 1/2	Komohana	246	Kaul. piti me	Konohiki
Kema	21°	Komohana	153	"	"
Kema	46°	Nihina	0.69	"	Kaniav
Akau	56° 3/4	Nihina	277	"	Konohiki
Akau	5 3/4	Nihina	1.03	"	"
i kahi i hoomaka ai.	Sloto.	0 34/100	Eka.		

Kai ka aia 622. 6.

Asa. Aopu
Maama



Ukupaia

\$7.00

W. L. Lee
G. M. Robertson
J. Kekaulaha
J. H. Smith

Honolulu October 10. 1854.

Helu 7619 Kikane

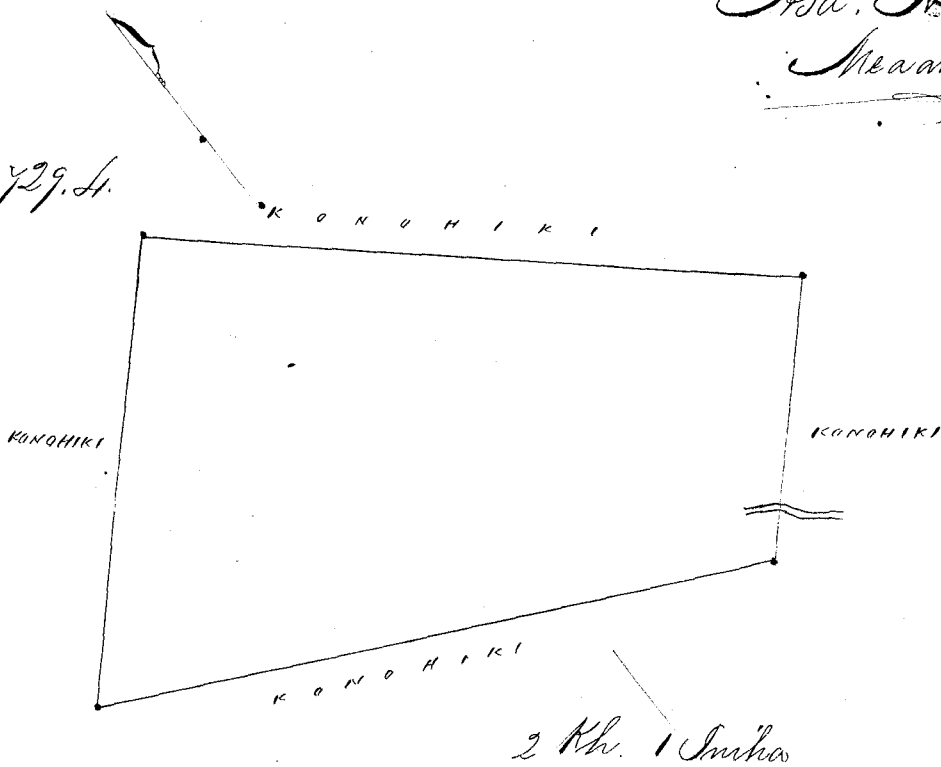
Kaneohe. Koolaupoko. Oahu.

Ma Luluku. Kaneohe. Koolaupoko. Oahu. Choomaka ana
ma ke kahi Kema, a e me aku i ka

Akau	44°	Nihina	3.00	Kaul. pili ia	Konohiki
Akau	48 1/2	Komohana	7.00	"	"
Kema	44°	Komohana	5.00	"	"
Kema	6 1/2	Nihina	7.32	"	" i kahi i hoomaka
Ai.		Iko.	2 7/10	Eka.	

Asa. Kapa
Meana

Maikawaas 729.4.



Ukupaia

\$5.00

W. L. Lee
G. M. Robertson
J. Kekaulaha
J. H. Smith

Honolulu October 10. 1854.

Helu 7522 Kaia

Kaneohe. Koolaupoko. Oahu.


Ma Kumuahane. Kaneohe. Koolaupoko. Oahu. Choomaka
ana ma ke kahi Nihina, a e holo ana i ka.

Kema	57 3/4	Komohana	320	paauku pili ia	Konohiki
Kema	25 1/4	Nihina	053	"	"
Kema	65°	Komohana	081	"	"
Kema	8 1/2	Nihina	062	"	"
Kema	74 1/4	Komohana	104	"	Konohiki
Kema	53 3/4	Nihina	128	"	"
Akau	82 1/2	Komohana	447	"	"
Akau	18° 1/4	Nihina	407	"	"
Akau	22° 1/2	Komohana	018	"	"
Akau	66°	Nihina	190	"	"

~~Akau 63° Nihina 125 pautu. pili ia Konoheki -
 Kema 75 1/2 Nihina 411 " " i he kiki
 mua, Itoke 2 1/10 Eka
 Itoke Kema ama hakaahi Loi, Konoheki.~~

~~Koa. A.
 Meama~~

Mai ka awa 26.4.



2 Kh. 1 Inika

Mai ka awa 39 1/2 o ka puno.

~~Uka pau ka \$6.00~~

Amulu October 10. 1854

Helu 6561. Pihalohe / Konomuni, Molokai

Apana 1. Aina kato onaloke o ka Ili o Kulaalamiki, Konomuni, Molokai. Iene na Mokuna. E hoomaka ana ma K. A. ma ka Loi o Kailiula, abaila.

Akau 44° 30'	Nihina	2 1/100	kaul. e pili ana i wa loi o Kailiula.
Akau 54°	Nihina	2 60/100	" " ka loko La.
Akau 76°	Nihina	2 17/100	" " " " "
Akau 29°	Koni	58/100	" " wa loi o Konoheki.
Akau 77° 30'	Nihina	3 60/100	" " "
Akau 9°	Nihina	17/100	" " "
Akau 82°	Nihina	78/100	" " "
Akau 47°	Nihina	1 30/100	" " "
Kema 50°	Nihina	69/100	" " "
Akau 29°	Nihina	24/100	" " "
Kema 61°	Nihina	67/100	" " "
Akau 32°	Nihina	41/100	" " "
Akau 23°	Koni	18/100	" " "
Akau 39°	Nihina	50/100	" " "
Akau 40° 45'	Koni	1 18/100	" " wa loi o Koni.
Akau 56° 30'	Koni	80/100	" " "

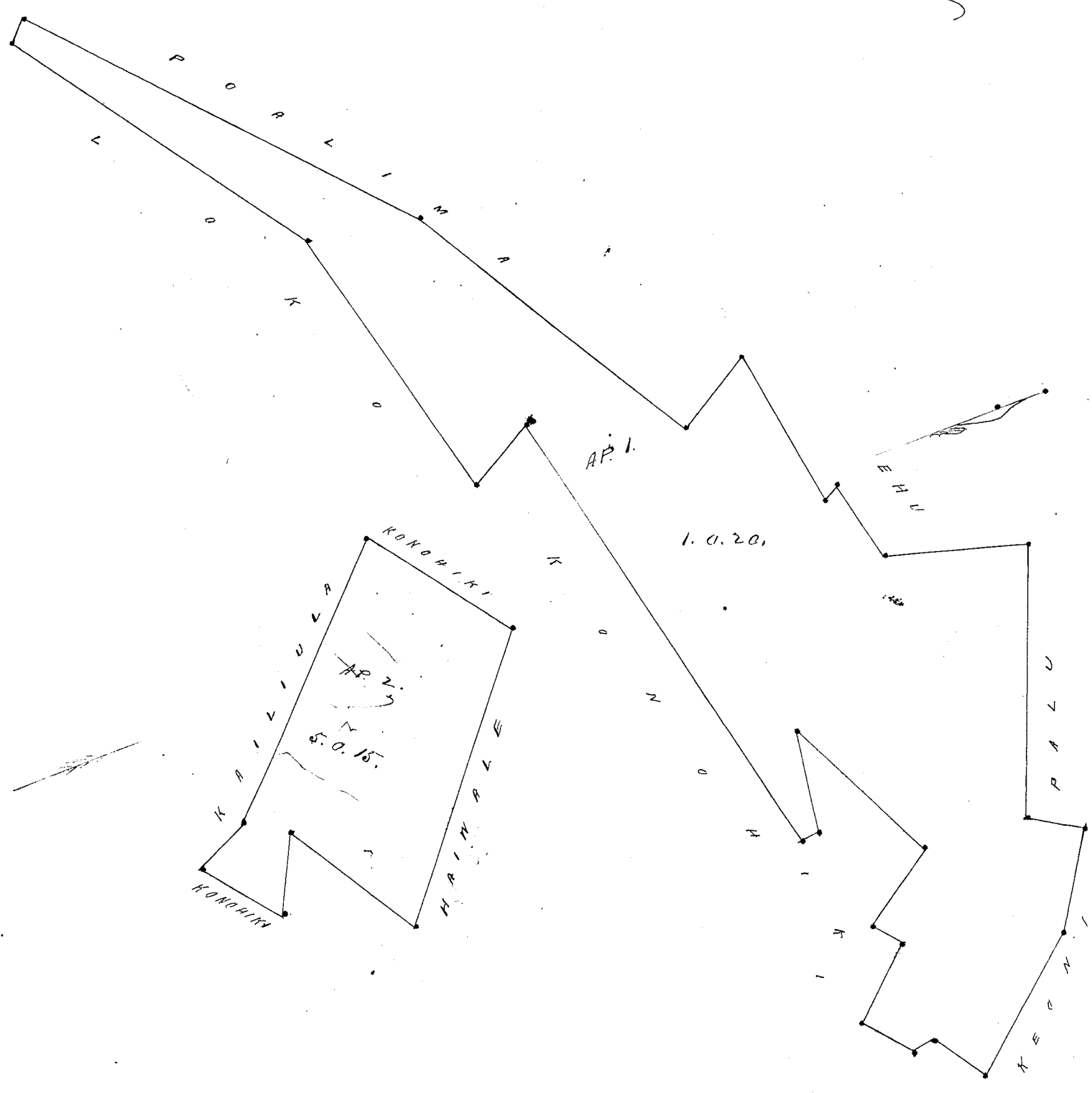
Kema 29° Kom. 46/100 kaul. e pili ana i ma lo'i o Palu.
 Kema 69° 15' Kom. 2°/100 " " " "
 Kema 14° 45' Kom. 2° 16/100 " " " " Pawaiki
 Kema 62° 30' Kom. 60/100 " " " " Ehu
 Kema 32° 45' Kom. 12/100 " " " " Konohiki.
 Kema 74° 30' Kom. 17/100 " " " " "
 Kema 31° 30' Nihina 69/100 " " " " "
 Kema 58° Kom. 2° 50/100 " " " " abaila
 hiki e pili i ma Poi Palima, a hiki i ka hiki i hoomaka ai. E ili ana
 1 Eka 20 Perka.

Apana 2. Aina kealo me kuba. E hoomaka ana ma ke hiki
 Nihina Kema, a e holo ana -

Kema 59° 45' Kom. 4° 65/100 kaul. e pili i ka Alamui.
 Kema 64° 45' Nihina 2° 37/100 " " " " ke Konohiki.
 Kema 52° 15' Ko. 2° 78/100 " " " " "
 Kema 28° 15' Ko. 1° 85/100 " " " " Kailuila.
 Kema 45° Ko. 9 " " " " "
 Kema 53° Nihina 5 " " " " Konohiki
 Kema 50° 15' Nihina 9° 20/100 " " " " Awaiale - a
 hiki i ka hiki i hoomaka ai. E ili ana 5 Eka 15 Perka.

Nov. 1854.

W. A. Pease



one chain an Inch.

Uku pua loa

W. L. Lee \$6.00
G. M. Robinson
J. K. Kaula
J. H. Smith

Honolulu Dekemaba 2, 1854.

Kelu 11309. x ^{see Vol 9 P 432} ~~Mapunipunu~~ Waiuea - Kaula

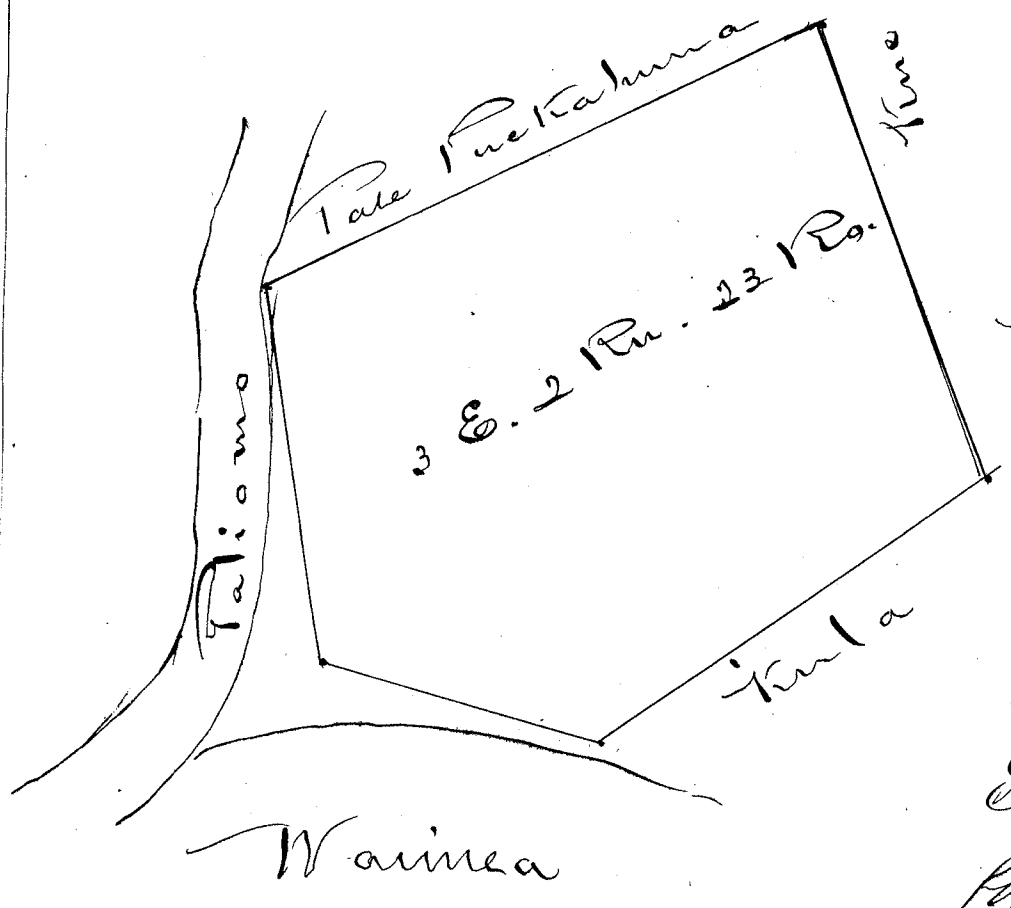
Aina Kalo me ke Kula, ma ka ili o Koolanui
ma Waiuea - Kona - Kaula. Koomaka ma ke kahi
A. K. o ka aina i ke kula.

- Kela - 23° He 5 Kaul. ma ka kuni o Kue
- " 52° He 5 " " Kula o Koolanui,
- A. 27° He 1 " " Kaula i Waiuea;
- A. 12° He 4 " " Kula o ka Palioma;
- A. 61½ He — " " Pali "Puekahuna" i kahi
o Koomaka.

Maloto olaka 3 Eka, 2 Puda, 23 Roda

~~Mapunipunu~~

Geo. D. Rowel.



See Vol 9 P. V. 9
for this Award.

Survey Copied here

2 Kaul. 1 in.

Uku (survey paid) \$ 3.00

January 1, 1855