

Uweia Bay

Kihaua Pt.

Kahapa Bay

Kapuhāmona Rock
Papiha Pt.

Kua Bay

Punaia Pt.

Kahorawa Bay
Kahoiawa Pt.

Awakee Bay
Lae Manu
Kairi Kohala Pt.

Puuailii Bay

Kauili Pt.


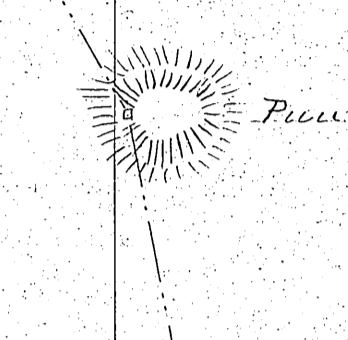
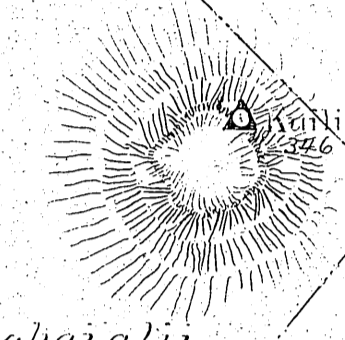
Ohiki Pt.

Kapuhāmona Rock
Makolea Pt.

Kau

Pele Kane

Akahiua



Lot 1
J. Naaleamakule
40 acres
Gr. 4729
Naaleamakule
41° 00' N

Lot 32 A
870 Acres
R.P. 7731
L.C.A. 5368
Gr. 4713

Lot 32 B
1700 Acres
1690

Lot 32 C
820 Acres

Lot 32 D
750 Acres

From 32 at which 2774 Acres were covered by Award 1564 and 1566 acres were for grants

Lot 33 A
670 Acres
Gr. 1529
1290 Acres of land in the Hawaiian Islands were covered by the Award of 1564 and 1566 acres were for grants

Lot 34 A
1000 Acres
Gr. 1530
1290 Acres of land in the Hawaiian Islands were covered by the Award of 1564 and 1566 acres were for grants

Lot 33 B
828 Acres
Gr. 1531
1290 Acres of land in the Hawaiian Islands were covered by the Award of 1564 and 1566 acres were for grants

Lot 34 B
987 Acres
Gr. 1532
1290 Acres of land in the Hawaiian Islands were covered by the Award of 1564 and 1566 acres were for grants

Grant 1530
Kauhiamaunu

Grant 2112
Hopulaau

Grant 2119
Kauhiamaunu

Grant 1879
Puhia

1.12.070 J.S.B.
1867-68

Akahiua Section
No. 2
162

Reg. 144
Dec. 27
76

Kiteo Crater - Source of Flow

Grant 2119
Kauhiamaunu

Grant 1879
Puhia