

Lahaina Ser. from Page 1 to 200

Olowalu .. 200 to 244

Kaanapali } .. 244 to

& Honokawai } .. 384

Waikutu .. 384 to 466

Waikapu .. 466 to 513

Waiehe .. 513 to End

John...  
Charles...  
Thomas...  
William...  
James...  
Robert...  
Henry...  
George...  
Richard...  
Edward...  
Christopher...  
Daniel...  
Matthew...  
Joseph...  
Samuel...  
David...  
Nathan...  
Benjamin...  
Elijah...  
Abraham...  
Isaac...  
Jacob...  
Levi...  
Simeon...  
Judah...  
Issachar...  
Zebulun...  
Gad...  
Asher...  
Naphtali...  
Manasse...  
Simeon...  
Judah...  
Issachar...  
Zebulun...  
Gad...  
Asher...  
Naphtali...  
Manasse...

1810

# General Index to Vol. 7. Foreign & Native Testimonies

| Index   | Place         | No.         | Page                | Index     | Page         |
|---------|---------------|-------------|---------------------|-----------|--------------|
|         |               |             |                     | E.        |              |
|         | A.            |             | 9780.               | Oemakule. | Lahaina 157. |
| 4832.   | Amvai.        | 253.        | 5373.               | Eli.      | 409.         |
| 7956.   | Auwa.         | Lahaina 25. | 3214.               | Chu.      | 448.         |
| 8021.   | Aha.          | "           | 161.                | 3257 B.   | Chu.         |
| 6507.   | Ahaa.         | "           | 174.                | 2499.     | Chumui.      |
| 3772.   | Akapai.       | Olowale.    | 206.                | 6041.     | Ceka.        |
| 6787.   | Ahi.          | "           | 218.                | 3213.     | Chi.         |
| 3764.   | Akaala.       | "           | 269.                |           |              |
| 6145 G. | Akavale.      |             | 325.                |           |              |
| 6145 H. | Aua.          |             | 326.                |           |              |
| 6502.   | Akaku.        |             | 362.                |           |              |
| 1549.   | Amvai.        |             | 364.                |           |              |
| 3767.   | Alawa.        |             | 369.                |           |              |
| 3925 G. | Apolo.        |             | 376.                |           |              |
| 2667.   | Ahii.         | 457.        | 4878 <sup>2</sup> . | Ihale.    | Lahaina 30.  |
| 8079.   | Aa.           | 461.        | 6921.               | I.        | " 90.        |
| 3217.   | Awa.          | "           | 8238.               | Ihu.      | Olowale 218. |
| 499.    | Auwa.         | 575.        | 7386.               | I.        | 252.         |
| 3219.   | Akapau.       | 520.        | 6744.               | Iwaale.   | 252.         |
| 6929.   | Aikane.       | "           | 92.                 | 6711.     | Inoa.        |
| 3829 L. | Akamama.      | "           | 243.                | 3925 L.   | Ii.          |
| 3765.   | Aio.          | 250.        | 2502.               | Ihimai.   | "            |
| 3768.   | Aio.          | "           | 3730 B.             | Ikae.     | "            |
| 6505.   | Auakipikaa.   | 264.        |                     |           |              |
| 3766.   | Akaka W.      | 281.        |                     |           |              |
| 7382 B. | Aina.         | 306.        |                     |           |              |
| 3221.   | Auimakkalani. | 398.        |                     |           |              |
| 3223.   | Ahi.          | 420.        |                     |           |              |
| 3220.   | Ahulaw. W.    | 427.        |                     |           |              |
|         |               |             |                     | O.        |              |
|         |               |             | 4878 O.             | Olo.      | Lahaina      |
|         |               |             | 6801.               | Opunui.   | "            |
|         |               |             | 6854.               | Olo.      | "            |
|         |               |             | 6305.               | Olo.      | "            |

|         |             |         | Area | Field |              | Area       |
|---------|-------------|---------|------|-------|--------------|------------|
| 4878 L  | Kule        | Sahaina | 35   | 6873  | Kukahiko     | Sahaina 73 |
| 4878 U  | Kulani      | "       | 36   | 6874  | Kahunena     | " "        |
| 4878 H  | Kaii        | "       | "    | 6875  | Kaulakea     | " 74       |
| 4878 A  | Kahoeakaha  | "       | 37   | 6876  | Kua          | " 75       |
| 4878 B  | Kuwalapai   | "       | "    | 6877  | Kahili       | " "        |
| 4878 CC | Kauiopio    | "       | 39   | 6878  | Kauhiteka    | " 76       |
| 4878 KK | Kela        | "       | 43   | 6879  | Kuhaulua     | " 78       |
| 4878 NN | Kapuki      | "       | 44   | 6880  | Kanawaliwali | " "        |
| 6433    | Kenalo      | "       | "    | 6881  | Kakulanui    | " "        |
| 6426    | Kalehula    | "       | 46   | 6882  | Kewe         | " 79       |
| 6196    | Kuaana      | "       | 47   | 6883  | Kohananoku   | " "        |
| 8538    | Kashie      | "       | 48   | 6884  | Kannakakapu  | 80         |
| 6791    | Kamapuaa    | "       | 49   | 6885  | Koawe        | " 81       |
| 794     | Kalākai     | "       | 50   | 6886  | Kamohai      | " 82       |
| 797     | Kamaka      | "       | "    | 6887  | Kuakaha      | " "        |
| 799     | Kaka        | "       | 57   | 6888  | Kanakele     | " 83       |
| 800     | Kukahiko    | "       | "    | 6889  | Kawaihae     | " 84       |
| 804     | Kekualili   | "       | 53   | 6891  | Kekualile    | " "        |
| 890     | Kainokane   | "       | 55   | 6900  | Kaawolu      | " "        |
| 83      | Kauhi       | "       | "    | 6910  | Kanealoha    | " 85       |
| 85      | Kaluchimemi | "       | 56   | 6890  | Kauiwikihole | " 86       |
| 86      | Kamohomoho  | "       | "    | 6891  | Kaene        | " 87       |
| 88      | Kamauoha    | "       | 57   | 6896  | Kupike       | " 88       |
| 83      | Kauhi       | "       | "    | 6898  | Kaseno       | " 89       |
| 89      | Kahananui   | "       | 58   | 6902  | Kaulukua     | " "        |
|         | Kui         | "       | 59   | 6904  | Kawanui      | " "        |
| 657     | Kahula      | "       | 62   | 6897  | Kiwa         | " 90       |
| 85      | Kiwa        | "       | 64   | 6903  | Kalanimakua  | " "        |
| 87      | Kawau       | "       | "    | 6905  | Kameakua     | " 91       |
| 89      | Kaiama      | "       | 66   | 6906  | Kekahuna     | " "        |
| 862     | Kaumimimi   | "       | "    | 6907  | Kelohi       | " 92       |
| 85      | Kekua       | "       | 68   | 6908  | Koawe        | " "        |
| 86      | Kahapuna    | "       | "    | 6909  | Kukalake     | " "        |
| 89      | Kawaiokua   | "       | 70   | 6911  | Kahina       | " 93       |
|         | Kauaia      | "       | 72   | 6901  | Kohamanu     | " 96       |



| <i>Hoku</i> |                  | <i>Novo Hoku</i> |       | <i>Hoku</i>        |
|-------------|------------------|------------------|-------|--------------------|
| 6895        | Kauakahi Lahaina | 96               | 11086 | Kaihekekei Lahaina |
| 9816        | Kaumumui         | 98               | 3049  | Kaliuakamano       |
| 9822        | Kaailau          | 99               | 488B  | Kaai               |
| 9823        | Kaavao           | 100              | 3050  | Kaiawa             |
| 9821        | Kaliopu          | "                | 4911  | Kapeahi            |
| 9824        | Kahulanui        | 101              | 8849  | Kukaeleiki         |
| 6207        | Kahaka           | 102              | 486   | Ku H.              |
| 6209        | Kamohai          | 103              | 503   | Kaimikane          |
| 6210        | Kapuka           | "                | 7759  | Kumaewa            |
| 6212        | Kekoa            | 104              | 3192  | Kahimu             |
| 6215        | Koni             | 105              | 7750  | Kuitawai           |
| 6472        | Kekoa            | 106              | 8867  | Kapaakea           |
| 6473        | Kaauhannalo      | 107              | 3053  | Keaka              |
| 6474        | Kaiahannalo      | "                | 720   | Kamahihi           |
| 6475        | Kaahana          | "                | 5116  | Kanae I.           |
| 6476        | Kelikutuli       | "                | 7749  | Konakanui          |
| 6498        | Kekio            | 108              | 9062  | Keawa              |
| 2924        | Kale Kailua H.   | 112              | 1815  | Keaweakeulu H.     |
| 6465        | Kahikona         | 113              | 4447  | Kaninaw            |
| 6467        | Kahikona         | 114              | 6448  | Keawakea           |
| 6468        | Kamanele         | 115              | 393   | Kekuleke           |
| 7634        | Kaui             | 118              | 7157  | Kanekunafuse       |
| 7625        | Kaunuaemae       | "                | 9779  | Kaumiumi           |
| 6453        | Kaunihawine      | 119              | 481   | Kahikunui          |
| 6430        | Kahula I.        | 122              | 474   | Kalei H.           |
| 5631        | Keaweoloke       | 123              | 7748  | Keahilaweiki       |
| 6428        | Kaumaea L.P.     | 124              | 355   | Koopenui           |
| 7711        | Kaihekekei I.H.  | 126              | 7754  | Kaneoaiki          |
| 4267        | Kaanaana         | 127              | 7591  | Kaloku             |
| 6495        | Kauakaonano      | "                | 6481  | Kailimeeaw H.      |
| 6478        | Kapoleli         | 131              | 470   | Kurkou             |
| 8466        | Kapioa           | "                | 2866  | Kamiki             |
| 3471        | Kanai            | "                | 6498  | Kekio              |
| 7779        | Koleleiki        | 132              | 7777  | Kaiaino            |
| 3542        | Kalua            | 134              | 353   | Kakui              |

| No.    | Place            | Area        | Value  | No.           | Place          | Area |
|--------|------------------|-------------|--------|---------------|----------------|------|
| 65-118 | Keahole          | Lahaina 172 | 477B.  | Kenalo        | Lahaina 175    |      |
| 782    | Kuluwaimakalani  | " 173       | 477D.  | Kahiamoo      | " "            |      |
| 827    | Kaupuni          | " 174       | 477F   | Kaliipio      | " 177          |      |
| 808    | Kalahohina       | " 175       | 486C.  | Kaai.         | " 199          |      |
| 6412   | Kekoaiki         | " 176       | 5737   | Keakaikawai   | " 200          |      |
| 8664   | Kekauai          | " "         | 4376   | Keahi         | Hoowalea " 201 |      |
| 6412   | Kala             | " "         | 8573   | Kaiwila       | " " 202        |      |
| 487    | Kaaitau          | " 177       | 9907   | Kailimoku     | " " 203        |      |
| 8843   | Kaahie           | " "         | 8828   | Kaahikalanika | " " "          |      |
| 8458   | Kailiwoo         | " 178       | 9035   | Kalua. A.     | " " 205        |      |
| 8458B. | Kuhialake        | " "         | 9035B. | Kalaipaka     | " " "          |      |
| 6463   | Kapu             | " "         | 8585   | Kealoha       | " " 206        |      |
| 8621   | Kekukahiko       | " 179       | 8625   | Kalama.       | " " 207        |      |
| 7593   | Kaulunae         | " 180       | 4454.  | Keahi         | " " "          |      |
| 1742   | Kaawai           | " "         | 8546   | Kaawili       | " " 208.       |      |
| 5230   | Keawemahi        | " 181       | 8625   | Kalama        | " " 210.       |      |
| 4449   | Kapu             | " 182       | 8817   | Kanakaale     | " " 212.       |      |
| 9812   | Kamano           | " "         | 8656   | Kamakakalani  | " 215          |      |
| 9812B. | Kelou            | " "         | 8656   | Kekona A.     | " " "          |      |
| 9812D  | Kanalu           | " 183       | 4459   | Keaumakalani  | " " 216        |      |
| 9812E. | Kaanaanoo        | " 184       | 6483   | Kamakakahe H. | " " "          |      |
| 9812G. | Keawelaale       | " 185       | 8657   | Kikau         | " " 217        |      |
| 4321   | Kaua             | " 186       | 8657   | Kealoaihue    | " " "          |      |
| 1742   | Kaawai L.        | " 187       | 8886   | Kuwo W.       | " " 220.       |      |
| 7772   | Kaninaalii       | " 188       | 6480   | Keawe         | " " 222        |      |
| 290    | Kaunuuohu        | " 189       | 8795   | Kulou         | " " "          |      |
| 9794   | Kukoo            | " "         | 6457   | Kuaua H.      | " " "          |      |
| 9795   | Kaumaiewa        | " 190       | 5732   | Kawariki      | " " 223        |      |
| 9795B. | Kaaua            | " "         | 5757   | Kamakakiki    | " " 228.       |      |
| 9795C  | Kealohopalani H. | " 191       | 6188   | Kamakakiki L. | " " 230        |      |
| 9795D. | Kaua             | " "         | 6190   | Kahaule       | " " "          |      |
| 9795E. | Kahikona         | " "         | 4462   | Kahuena       | " " 231        |      |
| 9795F  | Kaumauma         | " 192       | 4453   | Kaaihue       | " " "          |      |
| 2071   | Kanialii H.      | " 194       | 8545   | Kaiehu        | " " 232        |      |
| 207    | Kekualole        | " "         | 9004   | Koholau       | " " "          |      |

| <i>Sedu</i> | <i>Maori Name</i>  | <i>Area</i> | <i>Value</i> | <i>Maori Name</i> | <i>Area</i> |
|-------------|--------------------|-------------|--------------|-------------------|-------------|
| 9006        | Kaharanui          | 233         | 6457         | Keteke            | 285         |
| 8668        | Kairi              | 234         | 5396         | Kekuhi            | 291         |
| 4423        | Kirawanui          | 235         | 5611         | Kekuhi            | 292         |
| 8887        | Kaituana M.        | 236         | 5768         | Kalalau           | 293         |
| 8623        | Kamakahakau        | "           | 6501         | Kalalau           | 294         |
| 5829        | Kamaua W.          | 237         | 5776         | Kachanui          | "           |
| 5829B       | Koauwai            | 238         | 5760         | Kalala            | 296         |
| 5829C       | Kauau              | 239         | 5761         | Kamakapua         | "           |
| 5829D       | Kaarochema         | "           | 5609         | Kahoru            | 298         |
| 5829E       | Kawehena           | 240         | 5610         | Kalama            | "           |
| 7779        | Kaleleki           | 244         | 7250C        | Kealoha           | 300         |
| 4239        | Kankau             | "           | 7250D        | Kaakupahao        | 301         |
| 6399        | Kankau             | 246         | 7250E        | Kaiaipo           | 302         |
| 5802        | Kakanau-makai      | "           | 5637         | Kamho             | "           |
| 5805        | Kemi or John White | 249         | 7472         | Kaumaua           | 303         |
| 4240        | Kau                | 254         | 7474         | Kamokuitai        | 304         |
| 5120        | Kauwealoha         | 256         | 7475         | Kaahiki           | "           |
| 4243        | Kelipwina          | 257         | 4247         | Kakue             | "           |
| 4252        | Kaauka             | 260         | 7381         | Kaaro             | 305         |
| 4245        | Kaliofu            | 262         | 7384         | Kau               | 306         |
| 4324B       | Kualau             | 263         | 5728         | Kairi             | 309         |
| 6456        | Kelimahiai         | 267         | 7388         | Kaahi             | 310         |
| 4268        | Kaitu              | 268         | 7389         | Kauwiri           | "           |
| 4065        | Kahiki             | 269         | 2667         | Kahai             | 312         |
| 4262        | Kaikoi             | 271         | 7385         | Kalokoneka        | 313         |
| 4250        | Kau                | 272         | 7387         | Kekalo            | 314         |
| 4258        | Kenao              | 275         | 5827         | Kekapu            | "           |
| 4263        | Kapale             | "           | 5618         | Kekuanori         | 315         |
| 42112       | Kaasa              | 278         | 5619         | Kahaku            | "           |
| 6396        | Kaasa              | "           | 5129         | Kimo              | 316         |
| 6460        | Kaihe              | 279         | 5777         | Kupali            | "           |
| 4257        | Kaulukua           | "           | 5636         | Kalua             | 317         |
| 4248        | Kekaloke           | "           | 5665         | Kaaweiki          | "           |
| 4260        | Kakuaika           | 284         | 5826         | Kamaka            | 319         |
| 6393        | Kakuaika           | 285         | 4704B        | Keo               | 320         |

| 8.      |              | Arao      | Heleu |         | Hmokeani      | Arao              |
|---------|--------------|-----------|-------|---------|---------------|-------------------|
| 6145 B. | Kalaukaula   | Haanapali | 325   | 6147 W. | Kanae         | Haanapali L. 355. |
| 6145 F. | Kekuku       | "         | 325   | 6147 X. | Haanaana      | " "               |
| 6145 J. | Kamakahiuku  | "         | 326   | 6147 Z. | Keliopua      | " 356             |
| 6145 O. | Kaiviro W.   | "         | 329   | 6148 E. | Kahonionio    | " 357             |
| 6145 D. | Kaholo       | "         | 330   | 6148 H. | Kahiawalu     | " 358             |
| 6145 Q. | Kaawe        | "         | 331   | 6148 J. | Kaulukua      | " 359             |
| 6145 U. | Kemi Mataio  | "         | "     | 6148 K. | Kaunui        | " "               |
| 6145 W. | Kahwa        | "         | 332   | 6148 M. | Keliimahiai   | " 360             |
| 6145 X. | Kalaitu      | "         | 333   | 6148 N. | Kike          | " "               |
| 6145 Y. | Kaawe        | "         | "     | 61486.  | Kamadalaawalu | " 361.            |
| 6145 Z. | Kaawoo       | "         | 334   | 6148 D. | Kaaka         | " 362             |
| 6146 S. | Kemi M.      | "         | 336   | 6148 R. | Keliopua      | " "               |
| 6146 M. | Kiino        | "         | 338   | 4253    | Kaiana        | " 363             |
| 6146 P. | Kaupuna      | "         | "     | 6394    | Kaumauna      | " 364             |
| 6146 K. | Kaikona      | "         | 339   | 4241    | Kaluakini     | " "               |
| 6146 R. | Kaahu        | "         | 341   | 4249    | Kameeui       | " 365             |
| 6146 Q. | Kaholo       | "         | "     | 6398    | Kameeui       | " 366             |
| 6146 T. | Kaia         | "         | 343   | 4244    | Kuemauna      | " "               |
| 6146 U. | Kaikipuleuli | "         | "     | 5121    | Kame          | " 367             |
| 6146 W. | Kamaooha     | "         | 344   | 9065    | Kuwiwi        | " 368             |
| 6146 X. | Keliipahia   | "         | "     | 4246    | Kalo          | " 369             |
| 6146 Y. | Kiuku        | "         | 345   | 4255    | Kakapo        | " "               |
| 6146 Z. | Kakakamao    | "         | "     | 4243B.  | Kukalehua     | " 370             |
| 6147 B. | Kaupunaanao  | "         | "     | 4243C.  | Kauwewahine   | " 371.            |
| 6147 D. | Kamalii      | "         | 346   | 4251    | Keanakulani   | " "               |
| 6147 E. | Kopapuleole  | "         | 347   | 3925 C. | Kakape        | " 373             |
| 6147 F. | Kaowao       | "         | "     | 3925 E. | Kamealii      | " 375             |
| 6147 G. | Kikole       | "         | 348   | 3925 F. | Kelikulei     | " "               |
| 6147 K. | Kaulili.     | "         | 349   | 3925 H. | Kaaka         | " 377             |
| 6147 L. | Kamarina     | "         | 350   | 3925 G. | Kikaa         | " 382             |
| 6147 M. | Kapuahi      | "         | "     | 3925 T. | Kaheana       | " 383.            |
| 6147 N. | Kekono       | "         | 351   | 2409    | Kaulilo       | " 384.            |
| 6147 O. | Kaunuku      | "         | "     | 1759    | Kaupua Waiuku | " 387             |
| 6147 P. | Kahiuli      | "         | 352   | 2429    | Kawakalana    | " 388             |
| 6147 R. | Kaawana      | "         | 353   | 2759    | Kaupua        | " "               |

| Idu               |                | Idu | Idu   | Idu               | Idu               |
|-------------------|----------------|-----|-------|-------------------|-------------------|
| 2425              | Haumu Waitutu  | 389 | 5505  | Huahine Waitutu   | 421               |
| 4450              | Huahi          | "   | 3475  | Huanaole          | "                 |
| 3509              | Hamatua        | "   | 390   | 4917              | Hamaka            |
| 2420              | Hekuaui        | "   | 391   | 3536              | Huahine           |
| 9031              | Hanuu          | "   | 394   | 2434              | Hahoke            |
| 2432              | Hahilikaula    | "   | 395   | 3466 <sup>5</sup> | Haiice            |
| 2495              | Haiakohokuaau  | "   | "     | 3473              | Hawaa             |
| 3483              | Hekuaui        | "   | 396   | 6409              | Huipanihi         |
| 4463              | Halaehaka      | "   | 398   | 3484              | Hapali            |
| 9032              | Hikane         | "   | 399   | 3489              | Hauakahi          |
| 8314              | Hekipi         | "   | 401   | 3469              | Hanuu             |
| 3468              | Haama          | "   | 402   | 3465              | Heave             |
| 3482              | Hahmakailoa    | "   | 403   | 3502              | Hahawai           |
| 3471              | Hekumanawo     | "   | 404   | 3498              | Haupe             |
| 3463              | Halauiheo      | "   | 405   | 8461              | Hahumau           |
| 2424              | Hawaapolaole   | "   | 406   | 409               | Hanakaole         |
| 3487              | Haulii         | "   | 407   | 5228              | Huikelani         |
| 3495              | Hawahie        | "   | "     | 463               | Huikelani         |
| 3496              | Hekunapahipahi | "   | 408   | 1766              | Haili             |
| 5335 <sup>2</sup> | Hapnaa         | "   | 409   | 490               | Hapawewew         |
| 6407              | Hakula         | "   | 410   | 3492              | Hanahuru          |
| 3476              | Hakula         | "   | 410   | 3492              | Hanahuru          |
| 3477              | Hakona         | "   | 411   | 7907              | Hake              |
| 2481              | Halawakua W.   | "   | "     | 3530              | Keala & Hapawewew |
| 3572              | Hekau W.       | "   | 412   | 3534              | Hanahuwai         |
| 3576              | Hahiro         | "   | "     | 2414              | Hailiine          |
| 3497              | Haulahea       | "   | "     | 318               | Hama              |
| 2459              | Hawahinukapuu  | 413 | 3234B | Halailoa          | "                 |
| 2418              | Hahii I.       | "   | 414   | 3234C             | Harianui          |
| 3464              | Hanakaole      | "   | 415   | 3234D             | Haukahi           |
| 8465              | Hamauiho       | "   | 416   | 8315              | Keala & Hekipi    |
| 3573              | Hanakaaha      | "   | 417   | 7742              | Hahale            |
| 3491              | Huapuu         | "   | 418   | 5272              | Heaka             |
| 8364              | Huapuu         | "   | "     | 5272C             | Hanauui           |
| 3494 <sup>2</sup> | Heaka          | "   | "     | 5272              | Kealoa            |
| 3469              | Heaka          | "   | "     | 5272              | Kealoa            |
| 3493              | Hanaka         | "   | "     | 7742              | Hahole            |
| 2403              | Haiaki         | "   | 420   | 2445              | Hahii             |

| 10<br>Hulu |                  |            | Hoos | Hulu |             | Hoos    | Hulu |
|------------|------------------|------------|------|------|-------------|---------|------|
| 2488       | Kaawa            | Waikuku    | 448  | 3528 | Koa         | Waikuku | 474  |
| 2486       | Kaiale           | "          | "    | 3521 | Kehuapua    | "       | 472  |
| 2438       | Kawaihia         | "          | 449  | 3105 | Koaa        | "       | 476  |
| 2428       | Kaawa            | "          | "    | 5551 | Kekua       | "       | 477  |
| 4441       | Kapahi           | "          | 450  | 2226 | Kaawe       | "       | 478  |
| 2452       | Kame             | "          | "    | 2225 | Kuamu       | "       | "    |
| 3532       | Kaumaua          | "          | "    | 3107 | Kaili       | "       | 479  |
| 3531       | Kamaka           | "          | 452  | 3520 | Kaawe W.    | "       | 481  |
| 2567       | Kaawa or Nakaawa | "          | "    | 8672 | Keluan      | "       | 482  |
| 504        | Kohi             | "          | 453  | 6385 | Kumakapua   | "       | "    |
| 3514       | Kamohu           | "          | "    | 3104 | Kaelamahule | "       | 483  |
| 2436       | Kakahi           | "          | 454  | 3508 | Kukelewa    | "       | "    |
| 3511       | Kalaine          | "          | 456  | 3109 | Kukelewa    | "       | 484  |
| 2454       | Kinar            | "          | "    | 3103 | Kalawaia    | "       | "    |
| 3500       | Kama             | "          | "    | 3538 | Kekua       | "       | 485  |
| 8617       | Kawelo H.        | "          | 457  | 2416 | Kapehana    | "       | 487  |
| 2479       | Kawelo           | "          | 458  | 8807 | Kuikou      | "       | 488  |
| 2881       | Kumaku W.        | "          | "    | 8875 | Kanana      | "       | "    |
| 2455       | Kahiki           | "          | 459  | 8586 | Kama        | "       | 491  |
| 3486       | Kailihiwa        | "          | "    | 3539 | Kapule      | "       | "    |
| 3578       | Kakahi           | "          | 460  | 8806 | Kalapuna    | "       | 492  |
| 2490       | Kapaa            | "          | 461  | 3546 | Kupahi      | "       | "    |
| 5282       | Kanepuaha        | "          | "    | 3110 | Kuolai      | "       | 493  |
| 3217B      | Kapuhana         | "          | 462  | 3522 | Kawana      | "       | 494  |
| 3217C      | Kamako           | "          | "    | 492  | Kepa        | "       | "    |
| 3217D      | Kaawe            | "          | "    | 5280 | Kau         | "       | 495  |
| 5257       | Kahaulopua       | "          | 464  | 8808 | Kekelaiaku  | "       | 498  |
| 4449       | Kuakine          | "          | 465  | 8464 | Kaawehi     | "       | 499  |
| 7908       | Koala            | S. Waikuku | 466  | 5742 | Kakuhini    | "       | "    |
| 2229       | Kakuhani         | "          | 467  | 8463 | Kuana       | "       | 500  |
| 2394       | Koaha            | "          | "    | 8650 | Kaina       | "       | 501  |
| 5774       | Kaai             | "          | 468  | 5285 | Kakuhani    | "       | 502  |
| 5780       | Kaai             | "          | 469  | 3527 | Kamohai     | "       | "    |
| 5324       | Kekini           | "          | "    | 3106 | Kapuaawa    | "       | 503  |
| 3525       | Kelilele         | "          | 470  | 8874 | Kamea       | "       | 504  |
| 500        | Kamahi           | "          | 471  | 5284 | Kakula      | "       | 505  |

| Heleu | Area             | Heleu      | Area  | Heleu       | Area   |
|-------|------------------|------------|-------|-------------|--------|
| 3549  | Keaka W. Waikapu | 504        | 3442  | Kepaa       | Waiehe |
| 3545  | Keaweamahi       | " 506      | 3441  | Kapoula     | "      |
| 3524  | Kahala           | " "        | 3452  | Kaiki       | "      |
| 3547  | Kauaia           | " 508      | 3460  | Kaia        | "      |
| 5286  | Kaniaupio        | " 509      | 3445  | Kalakaikaha | "      |
| 5277  | Kanakaloa        | " "        | 3449  | Kamehew     | "      |
| 3506  | Kamakai          | " 570      | 2426  | Kaui        | "      |
| 3523  | Kalahouka        | " "        | 3462  | Kaloni      | "      |
| 3544  | Kainoa           | " 511      | 3448  | Kaalapahi   | "      |
| 446B  | Kaono            | " 512      | 5622  | Kameakala   | "      |
| 3544B | Kekoaheewale     | " "        | 2482  | Kame        | "      |
| 2489  | Kehilauakea      | " 573      | 2487  | Kame        | "      |
| 5623  | Kerahi           | Waiehe 576 | 3461  | Kehokapuli  | "      |
| 3439  | Kimahaaloa       | " "        | 4049  | Kaniolo     | "      |
| 3459  | Keawe            | " 517      | 3458  | Kikalo      | "      |
| 3446  | Kaahu            | " "        | 3457  | Kapahi      | "      |
| 3427  | Kaliula          | " 518      | 3447  | Kepaio      | "      |
| 3440  | Karakahi         | " "        | 3434  | Kaapowale   | "      |
| 3438  | Kumukumu         | " "        | 3429  | Kaape       | "      |
| 3435  | Koahala          | " 521      | 2483  | Kahikapa    | "      |
| 3450  | Kapule           | " "        | 3431  | Kalamae     | "      |
| 2447  | Kaawa            | " 524      | 3436  | Kapahi      | "      |
| 2468  | Keau             | " 527      | 2466  | Kahula      | "      |
| 3433  | Kuaana           | " "        | 3275B | Kapohuli    | "      |
| 3444  | Kalapa W.        | " "        | 3275D | Kahilomoana | "      |
| 3428  | Kekai            | " 529      | 3275E | Kalo        | "      |
| 3430  | Kekuaikethia     | " "        | 3275F | Kame        | "      |
| 3437  | Kaliula          | " "        | 3275G | Kamai       | "      |
| 2449  | Kamahi'ai        | " 530      | 3275I | Kaia        | "      |
| 2457  | Kalepulu         | " 532      | 3275L | Kamanele    | "      |
| 3443  | Kamai            | " "        | 3275M | Kapaku      | "      |
| 2475  | Kahalehuki       | " 533      | 3275N | Kaowao      | "      |
| 2474  | Kuhi             | " "        | 3275R | Kamaka      | "      |
| 3456  | Kelini'i         | " 534      | 3275Q | Kawahaale   | "      |
| 3457  | Kamaka           | " "        | 3275T | Kakohano    | "      |
| 2461  | Kamehailua       | " 535      | 3275U | Kaialani    | "      |

|                | Waikae  | Arao | Hoku    |                      | Arao |
|----------------|---------|------|---------|----------------------|------|
| 32757. Kooole  | Plakopi | 559  | 61462   | Lautua Kaanapali     | 339  |
| 32758. Kaaka   | "       | "    | 5739    | Laba                 | 368  |
| 32759. Kanciki | "       | 560  | 3925M   | Lili                 | 380  |
| 1742 Kaauwai   | L.      | 561  | 3261    | Leiki Wailuku        | 455  |
| 288 Kuu W.     | "       | 198  | 3260    | Ludana               | 459  |
| 3432 Kula      | "       | 579  | 3259    | Luachu Waikae        | 526  |
|                |         |      | 2548    | Luachu               | 529  |
|                |         |      | 3396    | Luni's Pilipo Wahine | 531  |
|                |         |      | 3396 B. |                      |      |
|                |         |      | 3258    | Loka                 | 545  |
|                |         |      | 9974    | Lupe                 | 548  |

L.

|                  |            |     |           |              |    |
|------------------|------------|-----|-----------|--------------|----|
| 4801 Laanii      | G. Lahaina | 14  |           |              |    |
| 7229 Lono        | "          | 22  |           |              |    |
| 9819 Lii         | "          | 97  |           |              |    |
| 6206 Lolo        | "          | 102 |           |              |    |
| 6848 Lulawale    | "          | 109 |           |              |    |
| 4760 Leleku A.   | "          | 129 |           |              |    |
| 9950 Leleku      | "          | 130 |           |              |    |
| 1001 Laakili     | "          | 147 |           |              |    |
| 2546 Lipi W.     | "          | 162 | 57158     | Mame Lahaina | 13 |
| 3208. Lanihelena | "          | 186 | 6729      | Moaleo       | 21 |
| 477 C. Luluki W. | "          | 193 | 6725      | Moluki       | 23 |
| 477E. Ludana     | "          | 196 | 4878C.    | Muaa         | 27 |
| 2546 Lipi        | "          | 197 | 4878 G.   | Mualackahana | 29 |
| 352 Larii        | "          | 199 | 4878D.    | Mamaka       | 38 |
| 3811 Lupe        | Olooluu    | 211 | 4878E.    | Makama       | 40 |
| 3801 Lupea       | Kaanapali  | 261 | 4878 EE.  | Makaiole     | "  |
| 3803 Lalakua     | "          | 270 | 4878 99.  | Makuae       | 41 |
| 3802 Loheloke    | "          | 271 | 4878 44.  | Makaele      | 42 |
| 4698 Laelua      | "          | 321 | 4878 22.  | Makamui      | 43 |
| 6145D. Leonui    | "          | 324 | 4878 111. | Moku A.      | "  |
| 6145E. Lopa      | "          | "   | 57458     | Mame         | 45 |
| 6145K Lolo       | "          | 327 | 3300      | Moku         | 48 |
| 6740 Luwale      | "          | 332 | 10221     | Makaulia     | 61 |
| 6146A. Lima      | "          | 337 | "         | "            | 69 |
|                  |            |     | 6913      | Mahiai       | 74 |

M.



| Age     | Name          | Sex       | Age | Name              | Place     | Age |
|---------|---------------|-----------|-----|-------------------|-----------|-----|
| 69      | Moku          | Female    | 85  | 6722 B. Mai       | Kaanapali | 248 |
| 6926    | Makaamo       | "         | 88  | 4742 Makuahine    | "         | 252 |
| 6928    | Mele          | "         | 91  | 4740 Manuwai      | "         | 253 |
| 6930    | Momi          | "         | 93  | 3687 Malo Iobs    | "         | "   |
| 9811    | Makaula       | "         | 96  | 3692 Manuwa       | "         | 274 |
| 9817    | Makale        | "         | 98  | 4708 Makurka      | "         | 276 |
| 6204    | Manu          | "         | 102 | 3688 Meeau        | "         | 282 |
| 6211    | Maaimai       | "         | 104 | 7250 Malule       | "         | 297 |
| 6208    | Makaimo       | "         | 103 | 4743 Makaukau     | "         | "   |
| 6850    | Makurka       | "         | 110 | 6087 Makauhalani  | "         | 307 |
| 10125   | Makikai       | "         | 123 | 6098 Makaiwala    | "         | 308 |
| 505     | Mohama        | "         | 132 | 4245 D. Makale    | "         | 370 |
| 2524    | Moku A.       | "         | 141 | 6148 E. Makape    | "         | 357 |
| 3288    | Mu            | "         | 147 | 6146 F. Makaii    | "         | 342 |
| 2777    | Malule        | "         | 155 | 6148 L. Mai       | "         | 357 |
| 5457    | Makikai       | "         | 162 | 3925 K. Miki      | "         | 378 |
| 4878    | Makiole       | "         | 167 | 2530 Meeau        | Waikoloa  | 386 |
| 6218    | Maue          | "         | 187 | 5406 Makale       | "         | 392 |
| 9793    | Mumuku        | "         | 189 | 2523 "            | "         | "   |
| 9795 H. | Makaka W.     | "         | 193 | 2527 Maulii       | "         | 397 |
| 4868 B. | Makikai       | "         | 198 | 10268 Makoe       | "         | 400 |
| 8829    | Mohaa Olowaka | "         | 204 | 3290 Makoe 2      | "         | "   |
| 10206   | Makuaole      | "         | 213 | 2439 Mikalapa     | "         | 401 |
| 5952    | Manamina      | "         | 221 | 3289 Mui          | "         | 404 |
| 6728    | Makulu        | "         | 223 | 3722 Manalua      | "         | 411 |
| 10128   | Mau C.        | "         | 224 | 2532 Makahanshano | "         | 417 |
| 3702    | Malo D.       | "         | 225 | 2528 Makahotolo   | "         | 430 |
| 10225   | "             | "         | 226 | 2533 Malakii      | "         | 436 |
| 5410    | "             | "         | 227 | 3295 Maaka        | "         | 446 |
| 6659    | "             | "         | "   | 5275 B. Muli      | "         | 445 |
| 5620    | "             | "         | "   | 3292 Mui          | "         | 457 |
| 3726    | Makaa         | "         | 231 | 3291 Makaina      | "         | 460 |
| 5462    | Manuwai       | "         | 235 | 2208 Manu         | "         | 466 |
| 10127   | Makaniakha W. | "         | 237 | 3017 Manu         | Waikoloa  | 472 |
| 3689    | Maui          | Kaanapali | 248 | 2208 Manu         | "         | "   |
|         |               |           |     | 6146 C. Makoe     | Kaanapali | 507 |

| No.    | Name           | Area          | No.   | Name           | Area        |
|--------|----------------|---------------|-------|----------------|-------------|
| 3019   | Mahai          | Wairarapa 485 | 6203  | Namaau         | Lakaina 101 |
| 3522   | Makaukane      | " 487         | 10530 | Namaau         | " "         |
| 3020   | Makairo        | " "           | 6499  | Nakohua        | " 109       |
| 3301   | Mahere, Kamaka | 493           | 6849  | Nakale W.      | " 180       |
| 3296   | Mumutu         | " 496         | 2652  | Napunupakohoko | " 111       |
| 10160  | Mahoe          | " 506         | 10431 | Nipra          | " 127       |
| 1806   | Makalawelawe   | Wairarapa 524 | 10534 | Naitiiti       | " 129       |
| 2526   | Makanui        | " 526         | 10532 | Nadulo         | " 130       |
| 3275C  | Mokupanee      | " 549         | 10427 | Naea           | " 139       |
| 3275K  | Mohi           | " 553         | 392   | Ninia          | " 143       |
| 6219   | Maaiveau       | Lakaina 106   | 464   | Nawaakoa W.    | " 160       |
| 468    | Mahana         | I " 159       | 2762  | Nawaakoa       | " 161       |
| 4704   | Makapu         | Waikato 19    | 6625  | Nahotowae W.   | " 162       |
| 4744   | Maitou         | " "           | 6620  | Napahi         | " 169       |
| 61457C | Mahoe          | " 330         | 507   | Namaau         | " 179       |

N.

|       |             |           |       |             |             |
|-------|-------------|-----------|-------|-------------|-------------|
| 5441  | Ninia       | Lakaina 4 | 9812C | Natehu      | " 183       |
| 6403  | Napuu       | " 10      | 394   | Nawaakoa    | " 188       |
| 4804  | Nui K.      | " 13      | 478   | Nui         | " 192       |
| 7687  | Napohaku    | " 24      | 10807 | Napuuone    | Obowatu 209 |
| 7263  | Naturpu     | " "       | 3935  | Napurohua   | " " 213     |
| 48782 | Naripala    | " 34      | 3934  | Niau        | " " 214     |
| 6784  | Nahi        | " 48      | 5829H | Napue W.    | " " 242     |
| 6782  | Nahau       | " 55      | 5829K | Nakeana     | " " 243     |
| 10462 | Natehu      | " 60      | 3924  | Natupala    | Waikato 257 |
| 10465 | Natehu      | " 61      | 3927  | Nakohoua    | " 258       |
| 6853  | Nuhi        | " 63      | 6614  | Nakohoua    | " 259       |
| 6857  | Nakaikuaana | " 64      | 3929  | Nauumi      | " "         |
| 6858  | Napapaia W. | " 65      | 3930  | Nauwete     | " 260       |
| 6860  | Nanea       | " 66      | 6617  | Nauwete     | " "         |
| 6927  | Nakapu      | " 89      | 6623  | Nauone      | " 265       |
| 6933  | Newa        | " 95      | 3931  | Naiwimawaho | " 272       |
| 9813  | Kamaka      | " 96      | 3932  | Nalepo      | " 285       |
| 9814  | Nawai       | " 97      | 6615  | Nalepo      | " 286       |
|       |             |           | 4807  | Nika        | " 289       |

| Index | Location         | Area          | Index | Location  | Area            |
|-------|------------------|---------------|-------|-----------|-----------------|
| 10366 | Namakaskaka      | Kaunapali 399 | 3341  | Kiauhoe   | Waikapa 571     |
| 6031  | Namakaskaka 2. n | "             | 3544C | Nakun     | " 512           |
| 6138  | Nohokauai        | " 307         | "     | "         | Waikaa 514      |
| 6137  | Napeahi          | " " 3528      | Napue | "         | " 520           |
| 6146  | Nahuna           | " 308         | 2572  | Nahana    | " 523           |
| 4530  | Naimelemele      | " 321         | 10469 | Napoe     | " 542           |
| 6145  | Nawahimela       | " 323         | "     | "         | " 544           |
| 6145K | Napauna          | " 328         | 3327  | Naiakalo  | " 545           |
| 6145P | Napuahee         | " 329         | 6871  | Nakeanani | Lahaina 72      |
| 6146K | Nahinu           | " 340         | 3926  | Nika      | Kaunapali " 280 |
| 6147C | Napumoa          | " 346         | 3339  | Napue     | Waikapa 396     |
| 6148B | Nahalea          | " 356         | 3335  | Namhi     | " 407           |
| 6148P | Nahoa            | " 361         |       |           |                 |
| 3925  | Nahunli          | " 372         |       |           |                 |
| 3925K | Nika             | " 381         |       |           |                 |
| 3925P | Nakula           | " 382         | 4662  | Nakahi    | Lahaina 12      |
| 3333  | Nika             | Waikapa 418   | 6606  | Nuali     | " 20            |
| 3338  | Namailou         | " 420         | 6604  | Pule      | " "             |
| 2573  | Nuakaukau        | " 421         | 4878F | Pi        | " 28            |
| 402   | Nuakaukau        | " 425         |       |           |                 |
| 3331  | Nalipulehi       | " 421         | 4878K | Piapia    | " <del>40</del> |
| 6142  | Nakamalea        | " 440         | 4878F | Poepue    | " "             |
| 3339  | Nuhi             | " 444         | 4878H | Pupuka    | " 42            |
| 2949  | Nawai            | " "           | 6711  | Punhi     | " 45            |
| 3334  | Nahonai          | " 448         | 6802  | Pulekane  | " 52            |
| 3330  | Nomohua          | Lomilua 457   | 6803  | Paukuahe  | " "             |
| 3257C | Nakuna           | " 465         | 6790  | Pawa      | " 58            |
| 5780  | Napumapuhoe      | Waikapa 469   | 6793  | Paihela   | " 59            |
| 3342  | Nauahi           | " 473         | 6798  | Pau       | " 60            |
| 3337  | Naana            | " 476         | 6852  | Punahale  | " 62            |
| 2203  | Nakewa           | " 479         | 6861  | Puaanu    | " 66            |
| 3340  | Nakou            | " 481         | 6864  | Pahi      | " 67            |
| 3548  | Nahana & Nawalo  | 489           | 6867  | Pepue     | " 68            |
| 3343  | Nihou            | " 490         | 6870  | Pupule    | " 71            |
| 10481 | Napahoi          | " 508         | 6917  | Pava      | " 80            |
| 10460 | Naki             | " 510         | 6919  | Pinaua    | " 81            |
|       |                  |               | 6920  | Poepua    | " 83            |

| 16.<br>Totals |               | Area   | Feet |        |               |               |
|---------------|---------------|--------|------|--------|---------------|---------------|
| 6921          | Taikaulani    | Ohaina | 86   | 3888   | Panivi        | Chamber 215   |
| 6925          | Takala        | "      | 87   | 6727   | Tikaula       | " 219         |
| 6861          | Taanui        | "      | 88   | 3858   | Tiuku W.      | " 220         |
| 6932          | Pomouu        | "      | 94   | 6709   | Pepolo        | " 221         |
| 9825          | Paniani       | "      | 98   | 6189   | Punia W.      | " 230         |
| 9818          | Taahana       | "      | 99   | 6591   | Tura aiwaa    | " 233         |
| 9820          | Taele         | "      | "    | 10673  | Tuhiloalao    | " 238         |
| 6477          | Takemiani     | "      | 108  | 58294  | Pupupi        | " 241         |
| 6560          | Tihalaalan    | "      | 109  | 58294  | Turukubila    | " 243         |
| 6847          | Pauaki        | "      | "    | 6722   | Pa            | Kaanapali 248 |
| 10644         | Piko H.       | "      | 115  | 6601   | Timuku        | " 263         |
| 5894          | Telupelu      | "      | 116  | 6605   | Pepuku        | " 264         |
| 5912          | Pahia Simeona | "      | 117  | 3847   | Pihi          | " 265         |
| 5914          | Piko          | "      | 118  | 3850   | Pahi          | " 266         |
| 5935          | Pahia         | "      | 120  | 6600   | Pahi          | " 267         |
| 4663          | Puu           | "      | 122  | 6602   | Pelua         | " 273         |
| 5904          | Polea         | "      | 125  | 3852   | Pohle         | " 282         |
| 10667         | Tikanele      | "      | 132  | 3851   | Pohiwi        | " 287         |
| "             | "             | "      | "    | 10813  | Palima        | " 289         |
| 475           | Taahana       | "      | 141  | 6166   | Pale          | " 290         |
| 2715          | Taavao        | "      | 148  | 6590   | Pale          | " 291         |
| 502           | Pupuka        | "      | 158  | 5920   | Pahiana 1     | " 292         |
| 10787         | Tampani       | "      | 163  | 10801  | Pahiana 2     | " "           |
| 10612         | Talan         | "      | 166  | 4669   | Palaualele 1. | " 295         |
| 10767         | Pahia S.      | "      | "    | 5927   | Palaualele 2. | " "           |
| 6924          | Pai           | "      | 168  | 7383   | Paniani       | " 305         |
| 10712         | Pahia W.      | "      | 169  | 5929   | Pupuka        | " 309         |
| 360           | Pahi A.       | "      | 172  | 5921   | Puohala       | " "           |
| 10785         | Paniani       | "      | 178  | 7391   | Taavao        | " 311         |
| 43200         | Puniwai       | "      | 187  | 5211   | Pahia 1       | " 318         |
| 9906          | Pikao         | Olouka | 202  | 5902   | Pahia II.     | " "           |
| 6058          | Teekanaui     | "      | 204  | 6145C. | Pihi          | " 323         |
| 10592         | Pava          | "      | 208  | 6145L. | Pipokei       | " 327         |
| 3877          | Pikao         | "      | 211  | 6145J. | Takali        | " 331         |
| 10754         | Pohakunui     | "      | 212  | 6146E. | Pupule        | " 336         |

| Idu     |              | Aras      | Idelu |         |              |               |
|---------|--------------|-----------|-------|---------|--------------|---------------|
| 6146 M. | Pahu         | Kuanapali | 340   | 3383.   | Pale         | Waik. Rn 458  |
| 6147 J. | Puana        | "         | 348   | 2199    | Pahoa        | Waikapu 474   |
| 6147 S. | Pahia        | "         | 353   | 2891    | Pipinui      | " 495         |
| 6147 U. | Palaukai     | "         | 354   | 2607    | Pipii        | " 497         |
| 6147 P. | Pai          | "         | 355   | 3397    | Puhi         | " 500         |
| 3853    | Pohina       | "         | 372   | 3402    | Pupou W.     | " "           |
| 3925 B. | Pulali       | "         | 373   | 2980    | Pakele       | " 504         |
| 3925 I. | Pala         | "         | 378   | 2609    | Pepue        | " 507         |
| 3925 D. | Puhi         | "         | 383   | 10631   | Pahanui      | " 515         |
| 3399    | Pae          | Waik. Rn. | 385   | 3378    | Pepuhi       | Waikae 522    |
| 5336    | Polokuna     | "         | 390   | 3379    | Puna         | " "           |
| 2621    | Palawanui W. | "         | 391   | 5454    | Puaniki      | " "           |
| 3875    | Pupou        | "         | 392   | 3377    | Punau        | " 523         |
| 10645   | Pale         | "         | 393   | 3375    | Pohakupa     | " 521         |
| 3390    | Pale         | "         | 402   | 2625    | Pa W.        | " "           |
| 3395    | "            | "         | 403   | 3273    | Pale         | " 525         |
| 3382    | Pa           | "         | "     | 2613    | Pepiao       | " 523         |
| 3384    | Pihia        | "         | 405   | 3373    | Pu           | " 524         |
| 575 7/8 | Pepue        | "         | 406   | 3275 H. | Pulehufo     | " 525         |
| 2627    | Pupuka       | "         | 412   | 3275 D. | Paniolo      | " 507         |
| 3334    | Pahoa        | "         | 413   | 3275 J. | Punla        | " 525         |
| 3385    | Pehina       | "         | 419   | 10789   | Piamaia      | Lahaina 175   |
| 3386    | Pumiko       | "         | 421   | 1865.   | Poouaa       | " 200         |
| 3381    | Pihii        | "         | 422   | 7724    | Poholopu     | " 175         |
| 2618    | Pali         | "         | 424   |         |              |               |
| 7982    | Pehu W.      | "         | 425.  |         |              |               |
| 2610    | Paiia        | "         | 429   |         |              |               |
| 3891    | Palakamaia   | "         |       |         |              |               |
| 3814    | Pinao        | "         | 433   | 4803    | Walia        | Lahaina 175   |
| 3389    | Popoki       | "         | 434   | 6753    | Wahinepio W. | " 175         |
| 10639   | Pa           | "         | "     | 4878 H. | Wahinepio    | " 175         |
| 3856    | Pupuka       | "         | 449   | 3116    | Wahinepuli   | " 175         |
| 2600    | Poholowai    | "         | 451   | 3742    | Waa W.       | Olowalu 175   |
| 3388    | Paiwi        | "         | "     | 7392    | Waikili      | Kuanapali 175 |
| 3890    | Pora         | "         | 458   | 6146 G. | Wamui        | "             |

Arac.

|       |               |           |     |
|-------|---------------|-----------|-----|
| 18    | Hehea         | Kaanapali | 342 |
| 19    | Wailua        | "         | 358 |
| 20    | Wala          | "         | "   |
| 21    | Kahalama      | Waikolu   | 386 |
| 27    | Waikoi        | Waikapu   | 481 |
| 22    | Wahinealii    | "         | 496 |
| 24    | Hawae         | Waikoe    | 530 |
| 26    | Hanoa         | "         | 538 |
| 28    | Haiwaiale     | "         | 539 |
| 25    | Heloua        | "         | 549 |
| 25 M. | Wahinekaahiki | "         | 554 |
| 25 P. | Haiwaiale     | "         | 556 |
| 22    | Wahie         | Lahaina   | 67  |
| 23    | Wahiohaka     | "         | 116 |

*A.*

|      |            |      |     |         |
|------|------------|------|-----|---------|
| 2650 | Richardson | John | 111 | Lahaina |
| 2703 | "          | "    | 513 | Waikoe  |

*U.*

|      |        |  |     |         |
|------|--------|--|-----|---------|
| 1077 | Ulia S |  | 218 | Olovalu |
|------|--------|--|-----|---------|

*S.*

|       |      |        |     |         |
|-------|------|--------|-----|---------|
| 11022 | Shaw | George | 571 | Waikapu |
| 11023 | "    | "      | 501 | "       |
| 11024 | "    | "      | 471 | "       |
| 11025 | "    | "      | 138 | Lahaina |

1849

Pahaina

29 May

Rev. Dwight Baldwin was sworn as Interpreter.

Claim N<sup>o</sup> 6439 L. Kamanawa - deceased.

A woman named Keaweakeula appeared as his heir and represented this claim.

Kahala sw. as witness.

I know this house lot, it is in Pahainalala and joins my house lot near the Seaman's Chapel. It is bounded Mahai side by my Yard - also on the Kaanapali side - Maucka side by poakina Kala patches of Kekeamoa. Olewale side by Yard of Keaweluaole. It is fenced - and the fence is the correct boundary.

Kamanawa got this land from his Ancestors who occupied under Kaakumanu 1 and other Chiefs. Claimant was 75 yrs old when he died. He lived there from Kaakumanu's time to his death in peace, with the exception of a claim very recently set up by Kanaia that claim has its foundation on this - that the whole land Paunaa, of which this forms a part, was Kekeamoa's. But the Claimant held possession up to his death.

Keaweakeula is Claimant's niece - his nearest Relation - and inherits this lot. He left no children.

Keauwaho sw.

I have heard Kahala's testimony - and it is correct - but there is more not told.

Kanaia never set up or made known any claim to this land until 1846 - when he wished it for himself - up to that time Cl<sup>t</sup> has had peaceable possession.

I know Keaweakeula - she is Claimant's niece and heir. I heard Claimant give her this land as far back as 1837.

*[The page contains several paragraphs of handwritten text in cursive script, which is extremely faint and largely illegible due to the quality of the scan. The text appears to be a letter or a document with multiple lines of writing.]*



Nahawalu sw. I am nearly related to Claimant - being his Nephew. The Claimant left this land to Niawakapu. I have the <sup>best</sup> last witness's testimony and it is correct.

No 5107 Keaka

Kiabuha sw. I know the lands comprised in this Claim. They are 14 Kalo Patches in Pahaina waena, in the land called Panau - all are in that land though separate. I could point them out and their bounds correctly. The Claimant received these Kalo patches from me, as the Lord of this land, in time of Kamehameha 1, and he has held them in peace down to the present time. Victoria has the poalima of them.

No 5108. P. Kamanawa.

This is a claim for two lands on Hawaii - one called Kana-pouli - an ili in Akupuaa of Honokohau - and the other is relinquished. Claimant is the same as in 6239 - he is dead - and his Nephew Nakuata, appears as his heir - and represents him in this claim.

Kiawehiawe sw. I know this land - it is an ili in Honokohau Hawaii, district of Wailua. I once lived on it. It is irregular - containing much lava and waste ground; and I cannot give the correct bounds - but those living there know them, and can shew them to the Surveyor.

Same test. Continued  
Claimant received this land from Hoapiti & Kaahumanui.

Handwritten text at the top of the page, possibly a header or introductory paragraph.

Handwritten text in the middle section of the page, appearing as a distinct paragraph.

Handwritten text in the lower middle section of the page, continuing the narrative or list.

Handwritten text at the bottom of the page, possibly a signature or concluding remarks.

5108 Continued.

I lived on this land under Claimant about Year 1820  
 he held it in peace to his death. I believe Victoria the  
 Lord (head) of this Ahupuaa. I have heard Claimant  
 gave this land to Nakuata his Nephew.  
Keaweakeala Sw. I am a niece of Claimant  
 I have heard the testimony now given - and it is correct  
 Nakuata my Cousin is the heir of this land. I heard  
 the Claimant say this land was to be for Nakuata.  
 he and myself are the near Relatives and heirs of Cl.<sup>r</sup>

N<sup>o</sup> 5017 Kauhā

Whitiki Sw. I know Claimant's house lot, but not  
 his other lands. This house lot is in Pahaina.  
 It is bounded Mauka by Yard of Kialena. Olewale  
 by Keawekeala's. Makai by a large kalo patch of  
 Hoapili's in old times. Waanapali by my Yard.  
 It is fenced with Adobies - and the fence is the true  
 boundary.

The Claimant rec<sup>d</sup>. this land as an heir from  
 Pituki in Hoapili's governorship time, according to my  
 best knowledge. He has held possession of the lot to  
 the present time, but not in peace. Keawekeala  
 is a Counter Claimant.

Keawekeala Sw for Claimant about his Kalo Land  
 says. I know the Kalo Land or Kihapai of Claimant  
 it lies in one piece - consisting of several patches;  
 but its boundaries are very irregular - it is at Pahaina  
 luma in Ahupuaa of Kialana in it of Kihai Kipu.  
 Mauka it is bounded by Pahainakuna school lands. Olewale  
 also. Makai by land of Kihookano. Waanapali by  
 land of Daniel Si. Cl.<sup>r</sup> had these lands from me  
 in 1823. and I received them from Kihookano in 1832.  
 The Cl.<sup>r</sup> has held this land without dispute till 1846. when

1823  
The first of the year was a very  
dry one, and the crops were  
generally poor. The weather was  
very hot, and the ground was  
very dry. The crops were  
generally poor, and the  
weather was very hot.

1824

The first of the year was a very  
dry one, and the crops were  
generally poor. The weather was  
very hot, and the ground was  
very dry. The crops were  
generally poor, and the  
weather was very hot.

4  
Kanauna set up one

I dispute the house lot claim made by Claimant, in  
Pahaina - and I have sent in my Cl. to Land Comm<sup>rs</sup>  
for the same.

See P. 83 V 15

No 5006 Katala

Keaweluaole. I know the lands of Claimant - they  
are in Pahaina waena - in Ahupuaa of Katala - illi of  
Opitopilo - Consisting of Kula and Kalo land - He has  
a house lot also separate from the other land farther  
down.

The Kula and Kalo lie together - On  
the Mauna is Pihanele's land, Olowela, my land  
Kuhukapu - Mattai Pihanele's, Naanapali is the  
Crest of Mts.

I gave this land to Claimant in 1843. I  
had it from Hoapili Kane in 1832 - Cl<sup>t</sup> has held it  
without dispute to the present time.

The house lot is fenced - and the fence is the true  
boundary. He had this land from his wife, who had  
it in time of Kamehameha. The name of his wife is  
Kailaa. his title to this house lot was disputed in 1846  
for the first time. (Stated Aug 19<sup>th</sup> 1857 by Kaui 5017)

Kenui. I know these lands well, and have heard  
the testimony of Keaweluaole.

No 5389 Koto-ahoe - present without witness. See 150 P.

No 5221 Ninia

See P. 115, 710.  
P. 105-175

Keaweluaole. I know the house lot of Cl<sup>t</sup> in  
Pahaina. It is now occupied by Victor Rancere as an  
eating house &c. it is fenced. the fence is the correct boundary  
Claimant got this land from Hoapili Kane, and  
built the house on it & fence. I never heard the title  
disputed. Cl<sup>t</sup> has had peaceable poss<sup>n</sup> and now rents the  
premises. I do not know of his other lands.

Handwritten text at the top of the page, possibly a title or header, written in cursive.

Section header in the middle of the page, written in cursive.

First main paragraph of handwritten text in cursive script.

Second main paragraph of handwritten text in cursive script.

Third main paragraph of handwritten text in cursive script.

Fourth main paragraph of handwritten text in cursive script.

5

Kalaikini sw. confirmed the preceding tes<sup>s</sup> and knew of no Counter Cl.<sup>t</sup>

---

N<sup>o</sup> 5832 Kaau mai e wa

Claimant said his only proper witness was Kaniau now in Hamakua - from whom he had the land.

Moku sw. I am luna auhau of Lahaina. I know Cl<sup>t</sup> Land - it is in one piece - and a section in the Ahupuaa of Kiamani - bounded mauka by Kanaianas "Polanui" - Olowalu by "Punau" - Makai by Kanaiana's; Kaaanapali by "Polanui"

Claimant had this land from Kaniau in 1836 and has occupied it in peace ever since

Kiehoakoua sw. knew the land and that Cl<sup>t</sup> had lived there in peace ever since 1839.

---

N<sup>o</sup> 5833 - Kawea wea

4 86

The claimant is dead - but his widow Kamahana appears to represent him.

Pahia sw. I know two of the lands of Kawea wea; his house lots in Lahaina and lands in Olowalu.

One of his house lots in Puakoo is bounded mauka by the main st. of Lahaina - Olowalu by house lot of Kiekaunonohi. Makai by an old fish pond dry; Kaaanapali by Kairikairi's lot (Totu Kolulu) It has a fence, which is its true boundary.

Claim<sup>t</sup> had this land from Kaama in Hoopili's time. and held it in peace to his death. excepting a claim set up to it a year or two ago by Kiekaunonohi: she wished to buy it, or exchange it for a place uka.

I know his house lot mauka, on Puakoo. Bounded mauka by Kialua's lot, and Olowalu side; Makai and

Handwritten text at the top of the page, possibly a title or header.

Main body of handwritten text in the upper section, consisting of several lines of cursive script.

Main body of handwritten text in the lower section, continuing the cursive script.



6

Kaanapali by Gard of Kolelethi: it has a fence - which is its true boundary.

Claimant had this lot from Pitraunohi in part, and from Nialaithoi's wife Nialohemakema in part - in 1837, and he held it in peace till his death.

### Same Continued

The lands of Kawea wea in Olewahu consist of some Kula with a house lot, and 23 Kalo patches besides 2 dry ones. It is an ili called Honohawaikehuie. I cannot give its correct boundaries.

Claimant rec<sup>d</sup> this by will from Kahaona about 1836, and held to his death on 10 of last May - in peace as far as I know. I have heard lately that some one has disputed it - Kekuanaoa perhaps.

There is also a Kalo patch on Bolobola that belonged to Claim<sup>t</sup>. Bounded mauka by Kealohapalanis lands. Olewahu by Niua's. Makai by Kaulas Poalima land. Kaanapali by Nahaui's Kalo patch.

Cl<sup>t</sup> rec<sup>d</sup> this from Nienalo in old times of Hoapili's, and held it without dispute to his death. I have heard that he gave the house lot in Lahaina to Kekuanoahi on condition that he was to hold in undisturbed possession, the house lot mauka. I heard this from Kawea wea.

Kawea wea, old, I know these lands of Kawea wea - the makai or town lot he had from Kahaona in 1836 by will. The house lot Mauka from Kekuanoahi; in Hoapili's time. The ili of Honohawaikehuie from Kahaona in 1836 and held to his death in peace.

What Pahia said of the Kalo patch in Bolobola's correct.

Her Heirs of Claim<sup>t</sup> are his Widow Kamahana & his adopted son Kahaumani. He has two children - a son & a daughter - Kaona the sons name and Waikauia the daughter.

Handwritten text at the top of the page, including a date "1837" and a signature.

General Certificate

Handwritten text in the second section, appearing to be a certificate or official statement.

Handwritten text in the third section, continuing the official document.

Handwritten text in the fourth section, detailing further information.

Handwritten text in the fifth section, possibly a concluding statement or signature area.

Handwritten text in the sixth section, providing additional details.

Handwritten text in the seventh section, likely a final note or signature.

Handwritten text at the bottom right corner of the page.

Kalua Sa. I know the two house lots claimed by  
Kaweawea - Soon after Nahienaenas death, Nehaun-  
-noki came here, and wished Kaweawea to give her  
his house and lot in Lahaina for her calabashed deer  
and go and live on one of her lots in the Country-  
Maui. He did so - but to the other he gave up his  
Town lot entirely I cannot say. He lived on the  
Maui lot from 1836 to his death - and Nehaunonoki  
has kept possession of the one in Town. Kaweawea  
and she settled it last April as I heard from them  
that Claimant should have the Maui lot and  
Nehaunonoki the one in Town.  
A writing to this Effect was produced in Evidence.

No 62 L 3 Kahoie See Page 179

Claimant states - I had 7 lands - and 6 were given up by me  
to the King, that I might have "Kilo Lani"; and a house  
lot for myself.

Kaweawea Sa. I know Ct's house lot in Lahaina  
on "Puako". It is bounded Maui by John Hoolulu's  
lot - Clewala by dry fish pond of Chiefs - Maikai by the  
lot of Kaluaehu and the other side. It has a fence  
which forms the true boundary.

I have heard Ct's had this lot - from Kanithoa, his  
former wife in 1812 - since then the King has had pos-  
-session of it, he took it on Kanithoa's death.

The Claimant was directed to bring his paper showing  
the division of his lands with the King, on the next day.

30<sup>th</sup> May 1819 Claimant appeared to day and produced a  
Paper showing that his lands had been divided with the  
King; and that "Kilo Lani" was to remain as the Claimant's  
it read as follows "No Kahoie - Kilo Lani, Ahupuaa Lahaina  
Maui - E hoo komo i ka hoo na Kuleana"

C Hale Ahi  
February 7 - 1818.

Signed P. P. Kalamā  
Hakamolelo

The first of these is the fact that the  
 human mind is not a tabula rasa. It  
 is born with a certain amount of  
 knowledge and experience. This is  
 the result of the influence of the  
 environment upon the individual.  
 The second is the fact that the  
 human mind is not a passive  
 recipient of impressions. It is  
 an active and creative power.  
 It is capable of forming its own  
 ideas and conclusions. This is  
 the result of the influence of the  
 environment upon the individual.  
 The third is the fact that the  
 human mind is not a uniform  
 power. It is capable of great  
 variation in its powers. This is  
 the result of the influence of the  
 environment upon the individual.  
 The fourth is the fact that the  
 human mind is not a static  
 power. It is capable of growth  
 and development. This is the  
 result of the influence of the  
 environment upon the individual.

CHAPTER III

The first of these is the fact that the  
 human mind is not a tabula rasa. It  
 is born with a certain amount of  
 knowledge and experience. This is  
 the result of the influence of the  
 environment upon the individual.  
 The second is the fact that the  
 human mind is not a passive  
 recipient of impressions. It is  
 an active and creative power.  
 It is capable of forming its own  
 ideas and conclusions. This is  
 the result of the influence of the  
 environment upon the individual.  
 The third is the fact that the  
 human mind is not a uniform  
 power. It is capable of great  
 variation in its powers. This is  
 the result of the influence of the  
 environment upon the individual.  
 The fourth is the fact that the  
 human mind is not a static  
 power. It is capable of growth  
 and development. This is the  
 result of the influence of the  
 environment upon the individual.

The first of these is the fact that the  
 human mind is not a tabula rasa. It  
 is born with a certain amount of  
 knowledge and experience. This is  
 the result of the influence of the  
 environment upon the individual.  
 The second is the fact that the  
 human mind is not a passive  
 recipient of impressions. It is  
 an active and creative power.  
 It is capable of forming its own  
 ideas and conclusions. This is  
 the result of the influence of the  
 environment upon the individual.  
 The third is the fact that the  
 human mind is not a uniform  
 power. It is capable of great  
 variation in its powers. This is  
 the result of the influence of the  
 environment upon the individual.  
 The fourth is the fact that the  
 human mind is not a static  
 power. It is capable of growth  
 and development. This is the  
 result of the influence of the  
 environment upon the individual.

8

He also produced a letter from the King referring to his House lot in Lahaina requesting that the same might be laid before his Majesty.

---

N<sup>o</sup> 6389 Kahaloole

Kaauluoa su. I know this land - it is an ili in "Waikapu" - its name is "Poalou".

Claimant was one of Hoapili's Carpenters, and I was a luna over them - By Hoapili's orders, I gave this land to Claimant - in 1837. He has held undisputed possession of it to this time - paying its taxes. Kekuana-  
oia or Victoria is Cora over him if he has any.

---

N<sup>o</sup> 6390 Kahikona W.

Kalaikini su. I know part of these lands claimed. What I know of is in Lahaina waena. Consisting of 4 Kalo patches, a dry loi - and a Kula. One Kalo patch and the Kula lie together in "Kelauea"; and 3 Kalo patches and a Kula with 1 dry patch are in "Pauuae". I could point them out to a Surveyor, though I cannot define them here. It consists of 3 separate pieces.

That in "Kelauea" is bounded seaward by Luis Land -  
Olewa by Kahookani's, Makai by Kaxionos Land -  
Kaanapali by Kapikani's Land.

Claimant had these lands from her Father  
Nakaikeana as I have heard. She has held  
them in peace since his death about 2 yrs. I know  
he held them in peace 13 Years before he died.

Polea su. I know Claimant's Father worked these  
lands with myself & others from 1833 to his death.  
he held them undisputed. When he died they descended  
to Claimant.

Kalaikini recalled - says Claimant has a house lot in

3  
I have been thinking of you a great deal lately  
and wondering how you are getting on  
I hope you are well and happy  
I have not much news to write at present  
I am your affectionate friend  
John

My dear Mother  
I received your kind letter of the 10th  
and was glad to hear from you  
I am well and hope these few lines  
will find you the same  
I have not much news to write at present  
I am your affectionate son  
John

My dear Mother  
I received your kind letter of the 10th  
and was glad to hear from you  
I am well and hope these few lines  
will find you the same  
I have not much news to write at present  
I am your affectionate son  
John

9

Lahaina also: bounded Maunā by Pihaniel's land -  
Olewa by a large fish pond of the Kings - Makai by  
Kaleipaihala's land - Kaanapali by Kanaia's; now  
occupied by Polea - it has on it a stone house.

Claimant got this land in the same manner as  
his other lands. I helped to build her Father's house,  
and he held without dispute 12 1/2 years. Kanaia  
and Lot have lately disputed Claimant's title to this  
house as I have heard.

Polea recalled - Kanaia disputes the Claimant's title  
as the heir of Hoapili. The Claimant's father built the  
stone house on this lot in 1837 and occupied it in peace  
to his death - his title is very ancient, and Kanaia's  
claim a new one. Upon reflection I think he dis-  
putes this title of Claimant's father just before his death.

---

C. 6391 Kekualele See 1. 84

Claimant stated that his witnesses were in Oahu and  
Hamakua. He had a house lot in Lahaina for which  
he had witnesses.

Kui sw. The house lot of C. I know - it is in Lahaina  
- waena - bounded Maunā by Kaawa's lot; Olewa by  
the same - Makai by "Kapoulu road"; Kaanapali by  
Road from the town to Lahainatuna. It has a fence  
which is its true boundary.

Claimant had the land from Maloo, and had  
held it undisputed from 1837.

---

C. 6508 Kakuikini See 1. 119. 910

Claimant has sent in several claims for the same lands;  
but says they are all comprised in this claim (See 524.)

Keawe luaole sw. I know the lands in this claim -  
one is in Lahaina waena where Claimant lives.





in "Kalauea" Ohupuae. It is an ili called "Kamuniu". I know Hoapili W. gave Cl. this land in 1837. I think in Compensation for his building her stone house of "Luaku". He has improved it, and occupied it in peace to this time paying taxes on it. He pays 1 dollar a Year to Kekuanaoa as an acknowledgement of "Friendship". "Kapauniu". It is bounded Maunā by the ili of "Iauatua"; Olowalu by my land; Makai by ili of Auwaiolima; Kaanapali by ili of "Opilopilo" my land.

He has also lands at Umuhehauwe. They consist of 1. Ridges of dry land together - called Ohupua moos. Also 1. Kalo patches apart. These and the moos were given to Claimant as I have always heard in pay for keeping Cattle for Lot Kameha or Kekuanaoa. He received them in 1825 and has ever since held them undisputed.

Cl. said he relinquished his Claim to Land in Hawaii a house lot in Kailua - district of Keolu. He also said that his claim for a house lot at Pahaina waena was heard by Mr. Richards; and a survey was then made of it.

(Nothing of the kind on Record under this number. 388th Sec.)

N: 327 delirious

N<sup>o</sup> 6203 Napuu

Kakula Sec. I know this land. it is in "Paunuu". Consisting of 1. Kalo patches - 13 in one piece. Bounded Maunā by ili of "Oia"; Olowalu by a precipice; Makai by ili of "Pidaani"; Kaanapali by Crest of "Paunuu".

This land was mine from time of Kameha<sup>a</sup> and in 1836 I gave it to Claimant, who now holds it under me on Condition that he does Poalima work. The land can never be taken from him as long as he does this. As I understand the laws the land is his but he does Poalima for Victoria. There is no dispute

10  
The first part of the book is devoted to a history of the  
country from the time of the first settlement to the  
present. It is a very interesting and well written  
work. The author has done a great deal of research  
and has gathered a mass of facts and figures which  
he has arranged in a clear and concise manner. The  
book is well illustrated and contains many valuable  
maps and charts. It is a work of great interest  
and value to all who are interested in the history  
of the country.

11  
The second part of the book is devoted to a history of the  
country from the time of the first settlement to the  
present.

The third part of the book is devoted to a history of the  
country from the time of the first settlement to the  
present. It is a very interesting and well written  
work. The author has done a great deal of research  
and has gathered a mass of facts and figures which  
he has arranged in a clear and concise manner. The  
book is well illustrated and contains many valuable  
maps and charts. It is a work of great interest  
and value to all who are interested in the history  
of the country.

11

nor ever has been about his Title.

Claimant has also 1 Kalo patch for matahi of the 13. but on "Pannau" it is in Lahaina waena.

I gave this to wife of Cl. in 1812 perhaps he gained it by marriage - and has held it undisputed. Bounded mauka by Yard of Kailaa - Olewale Lahainaluna Road. Makai by Kamunawa's land - Kaaunapali by Ed. Posters.

C. 6137 Kaiwipatupatu.

Kanana Su. I know this house lot in Lahaina with 1 Kalo patch in one piece. Bounded mauka by Kaiki's lot, Olewale by Lahainaluna Road, Makai by Yard of Kahalekole, Kaaunapali by Kanauna's Yard.

This land was mine, and I gave it to Keiuekotohe about 1812. I had it from my Ancestors who lived there from time of Kameha<sup>a</sup> 1.

Kaiaikini Su. Keiuekotohe gave this land to Claimant in 1816 and he has since held it in peace.

C. 6132 Kaninau

Claim for 29 Kalo patches in Ahupuaa of Kelauea Lahaina and an it<sup>er</sup> at Honokauwai in Kaaunapali.

Keaweuaole Su. I know part of Claimant's land, he has 17 Kalo patches in one lot lying in Kelauea which he got from Pitanele in 1812. I was witness to the Gift. Claimant is a mason & worked for him. Pitanele has this land from Kekuanaoa. This land is not comprised in the itis Kuponos. Cl. has held it without dispute. It is bounded mauka by my land "Kukuaopu", Olewale by Kahoo-kani's land or Yard; Makai by my house lot; Kaaunapali by "Kaponiu".



Claimant has also one lot (loi) in the land of Pitanele or Victoria, and 2 others far inland - but they are all in Kelauea. He had them from Pitanele, and has held them from him ever since in peace. I know of no Counter Cl.

Keawahau Sev. I know Claim<sup>ts</sup> Si in Honokawa. its name is "Wanaloa". He had it from Pitanele in 1842 who had it from Kekuanaoa. Claimant has held it ever since in peace.

The boundaries of this Si are well known to me; but I cannot well describe them. I was witness to the Gift. Cl. had this land for work done for Pitanele.  
See p. 25 & 15

C. 2662 Paaluki.

Claim for 5 Kalo patches - 1 house lot and 2 sections or ridges of Kula land - all in "Punau" Lakaia.

Kakula Sev. I know Claimant's lands - he had them from me in time of Hoopili; and has held them ever since in peace. he does Poulima work for Victoria.

The House lot Kula land & Kalo 2 patches are in one piece, and bounded Mauka by Kalo land of Kapihona; Olewaia by land called "Kulakukui", Mahele by Pihowali; Kaanapali by Poulima Kalo land of Victoria.

He has 3 loi's Mahele of the Creek of Lakaia. These patches are in the ili of Kaaimanini. They are separated. I cannot well give the bounds.

C. 6210 Kaiki.

Lands in "Punau" Lakaia - consisting of 1 house lot and 12 Kalo patches.

Kui Sev. I know these lands - of 1 house lot and

The amount has also been set for in the last of the year to be  
 fifteen, with a total for interest - but they are all in  
 the hands of the bank. The bank has been from the bank and has  
 been from the bank since the year 1860.

The amount is fifteen, with a total for interest. The bank has been from the bank and has been from the bank since the year 1860.

The amount is fifteen, with a total for interest. The bank has been from the bank and has been from the bank since the year 1860.

1860

The amount is fifteen, with a total for interest. The bank has been from the bank and has been from the bank since the year 1860.

The amount is fifteen, with a total for interest. The bank has been from the bank and has been from the bank since the year 1860.

The amount is fifteen, with a total for interest. The bank has been from the bank and has been from the bank since the year 1860.

The amount is fifteen, with a total for interest. The bank has been from the bank and has been from the bank since the year 1860.

1861

The amount is fifteen, with a total for interest. The bank has been from the bank and has been from the bank since the year 1861.

The amount is fifteen, with a total for interest. The bank has been from the bank and has been from the bank since the year 1861.

The amount is fifteen, with a total for interest. The bank has been from the bank and has been from the bank since the year 1861.

This is lying in one piece. The house lot is between  
Lahaina & Lahainakuna - bounded Mauka by Road  
to Kapoula; Olewale by Lahainakuna road - Makai  
by Yard claimed by Kaaipalupala; Kaanapali by  
Kapena's Yard. It has a fence which is its true bound-  
ary. Claimant had this from Kala about 1837, and  
has ever since held it in peace.

The Kala Land is bounded Mauka by Kala Land  
of Kihakuna; Kaanapali by precipice bounding the  
Creek. Makai and Olewale by the Creek.

Some of these lots are very small, lying in the bed of  
the Creek above Lahainakuna.

Cl<sup>ts</sup> title to this Kala Land is the same as to his  
house lot, and to my knowledge has never been disputed.  
The Palima belongs to Victoria.

C. 5158 Manu

Namamu Witness absent Postponed Resumed P. 25

C. 1,803 Wala

House lot in Lahaina. Ahupuaa of "Lapikea";  
Kohou W. Su. I know this lot; it is in Lahaina-Lapa-  
-kea - Bounded Mauka by Kapanui's lot; Olewale by  
Kihiaui's Yard; Makai Lahaina main St. Kaanapali  
by Yard of John Shaw. It has a fence - which is the true  
boundary. Claim<sup>t</sup> had this lot from his Ancestors  
and has held it undisputed since Kameh<sup>me</sup> I. I never  
heard of any Counter Cl<sup>t</sup>.

C. 1,804 Nui. K.

17 Kala Patches Lahaina mauka & 1 house lot Makai Lahaina.

The 11th June in my office. The names are in German.  
 German - *Abhandlung* - bounded a letter of 1800  
 to *Leipzig*. *Abhandlung* was - *Abhandlung*  
 by *Abhandlung* of *Abhandlung*. *Abhandlung* by  
*Abhandlung*. It was a few lines in the German  
 age. *Abhandlung* but the form about 1800 was  
 not even then used in my office.  
 The *Abhandlung* is bounded a letter of 1800  
 of *Abhandlung*. *Abhandlung* of *Abhandlung* but the  
 form of *Abhandlung* was *Abhandlung* of the *Abhandlung*.  
 Some of these had no less than 100 copies in the form of  
 the *Abhandlung* *Abhandlung*.  
 The title to this *Abhandlung* is the same as to his  
 name (at least to my knowledge) has never been published.  
 The *Abhandlung* belongs to *Abhandlung*.

11. 1778 *Abhandlung*

*Abhandlung* *Abhandlung* *Abhandlung*

12. 1803 *Abhandlung*

This is in German. *Abhandlung* of *Abhandlung*.  
*Abhandlung* *Abhandlung*. *Abhandlung* this is in German. *Abhandlung*  
 The *Abhandlung* *Abhandlung* of *Abhandlung* is *Abhandlung* to  
*Abhandlung* *Abhandlung* of *Abhandlung* *Abhandlung* *Abhandlung*  
*Abhandlung* *Abhandlung* *Abhandlung*. *Abhandlung* *Abhandlung* is the  
*Abhandlung* *Abhandlung* *Abhandlung* *Abhandlung* *Abhandlung*  
*Abhandlung* *Abhandlung* *Abhandlung* *Abhandlung* *Abhandlung*  
*Abhandlung* *Abhandlung* *Abhandlung* *Abhandlung* *Abhandlung*

13. 1811 *Abhandlung*

14. 1812 *Abhandlung* *Abhandlung* *Abhandlung*



16

Nana Su. I know these lands - the house lot is at Painau Lahaina waena. Mauka is Land of Uniuini, Olewali, a dry creek - Makai Kaawa; Kaanapali, Lahainaluna &c it has a fence, which is the true boundary.

Claimant had this land from his Father, who, together, have held it undisturbed from Kamehameha's time.

Cl. has 17 Kalo patches - 15 of them lie in the valley above Lahainaluna and are in one lot. Mauka are the lo'i of Uniuini - Olewali the creek; and Makai; Kaanapali the Precipice. Kekuanoua has 1 lo'i within these bounds.

The other 2 lo'i are at Lahainalalo - Mauka are Kanai-nas lo'i; Olewali Painau water course; Makai Land of Ahe; Kaanapali "Kapa wakua" of Pohu.

These Kalo lands he had from his Parents, and they have been in the undisturbed possession of his family from time of Kamehameha 1. Palima is Victoria's.

A. L. 801. G. Lani

For an ili in Lahaina in Ahupuaa of Uhaa.

Claimant states he gave up 3 lands on Kawaii to the King, at the late division, and this was left to him. The lands given up were Waiolimu in Kaua, and Puhua.

Kaleipaihala Su I know Uhaa in Lahaina of Cl. It is a portion of land given to the Claimant by the King to be his forever, in exchange for lands in Kaua and Hilo, Kawaii.

Claimant had this land originally from his Ancestors and has occupied it undisturbed from 1835 to my knowledge.

Bounded Mauka and Olewali by "Uhaa II" Makai and Kaanapali by "Ahi 1."

A. L. 320. Kana

See 186 Page

For Ahupuaa in Lahaina called Kopili & a small farm house lot in Puako - also a land in Kana.



C<sup>t</sup>: says the Ahupuaa of Kopili was given him by the King, at late division, for a land in Molokai called "Kopu". See Oahu Books.

Molokai See I know claim stands in Puako Pahaina - a house lot and small adjoining farm: Bounded by the Kula of Maulukoi Maunaloa, Olowalu by "Pakaha"; Makaha by Kalo land called Alapai, Kaanapali by Punau and small portion of Wai'anae.

Claimant had this land from Nahienaena; and ever since held it in peace. The King gave the Ahupuaa of Kopili to C<sup>t</sup>: who has held it peaceably since 1825. I never heard of his title being disputed.

C. 5207 - Ulumekeikei

C<sup>t</sup>: dead. Kaleipahala her husband represents her - who writes all present State & Enclosures her heir.

Kaleipahala See law, no interest. The lands of Ulumekeikei were Kahohe in Kona, Hawaii; and Polaiti - Pahaina Maui.

At recent division of lands Kahohe was given to the King and Polaiti confirmed to Ulumekeikei, who had it from Kholiho, and her title undisputed to her death. I am her husband - We had no children - G. Laanui is her nearest relative living and her heir.

C. 5207 B. Kaleipahala

This claim was included in 5207 - but not separately numbered Ahupuaa of Wainee - Pahaina Maui

Kaunau See. Claim<sup>t</sup>: lands were 3 1/2 Matakawas & Wainee on Maui; and Kiwilei Hawaii. At late division C<sup>t</sup>: gave up Matakawas and Kiwilei; and Ahupuaa of Wainee in Pahaina was confirmed to C<sup>t</sup>: by the King.

Wainee runs from the Sea to the Mountain & thence. Mountain side is "Wainee uuku", Kaanapali is "Puako".

Claimant has held undisputed this land since 1837. Keaweokei See. I know the house lot - 6 Kalo patches and 3 ridges of upland at Olowalu. The house lot is on the Sea shore - its fence is its true Boundary.



Heave now occupies it for C<sup>t</sup>: a dependant on him. The six  
Kalo patches are far inland in the di of Maomas in one lot.  
Maaka is the great Creek of Umuohawe, Kaanapali a Pali.

The upland ridges joins the house lot. but the Road  
divides them, leaving the house lot on the sea side.

The upland is bounded Maaka and East by land of  
Kaliuaka; Maakei Olowale Road; Pahaina - Kapua'i

These lands came to C<sup>t</sup>: from Keopulani, Mother  
of the King who died about 1823 - and he has held them  
undisputed.

Claim<sup>t</sup> states that Mr Richards heard his C<sup>t</sup>: for a house lot  
in Pahaina

Cont. of V. 15 Page 1

C. 7679 Kalaipaihale  
Identical with No 5207. Umuohawe & heave.

C. 7680 Umuohawe  
Identical with the last part of No 5207 and heave.

C. 1,316 Keohokaua  
for house lot and 2 separate Kalo patches or lands in Pahaina<sup>ist</sup>

Uaia - sw. I know the lands of C<sup>t</sup>: they are in the M<sup>t</sup>: of  
Puaa. The house lot is in Pahainakulu on Olowale  
side of S<sup>t</sup>: Baldwin's Meeting Ho<sup>se</sup>. Maaka is Kalo patch  
of Kua Kamauna - Olowale by land of Kooka, & Maakei  
Kekoaonohi's. Kaanapali of Kua Kamauna.

C<sup>t</sup>: had the house lot from Kahuni an Elder Brother,  
who had it from Kua Kamauna in 1829, and C<sup>t</sup>: has held  
it undisputed with the exception of a C<sup>t</sup>: made by Kua  
for Kekoaonohi - he still holds it.

He has also 2 Kalo lands inland in "Kamauna". I think  
there are 30 lots - 11 in one and 9 in the other land. I cannot  
bound them well. These Kalo lands C<sup>t</sup>: had from Kua  
- Kamauna



in 1839 and his right never disputed to my knowledge.  
Cl<sup>d</sup> said his best witness - Kuakamauna was at Oahu.

C. 643. Kaaunai.

for 17 lots & potato patch in Ahupuaa Kihohiloa Pahoa  
Kaaunai Su I know these lands. Claimant had them  
from a man Pahaka (dead) in 1841. Pahaka was a  
Cuna of a portion of "Kihohiloa". Claimant has ever since  
held them undisputed - he does Palima for Kaaunai.  
The Maunaloa is 11 in number - Maunaloa Kenui's  
lots - Olewale - Cleek's Pannau and Mahai - Kaaunapali  
Kaini Auwai. The potato land and  
Mahai lots are bounded Maunaloa by Kula of Kihohiloa  
Olewale by Cleek's Pannau - Mahai also - Kaaunapali  
by Wahi Kuli.

C. 1533 - Ualo

House lot in Wainee I. and 8 lots and Kula in Wainee II

Kua Su I know these lands - Ualo had them from  
his Ancestors who held in time of Kamaha'i. They  
planted the Cocoa-nut trees and tilled the land. From  
the time of Koupili for 10 years I have never heard  
Claimant's title disputed. The house lot is bounded  
Maunaloa by Kalaipahala's land - Olewale also,  
Mahai by land of Koupili's heirs, Kaaunapali by  
Pahala.

The 8 lots and Kula lie together in Wainee I, and  
are bounded Maunaloa by waste Kula; Olewale by Kala  
of Kalaipahala - Mahai by an auwai separating from  
Pahala's land, Kaaunapali Kalaipahala's Kula. I  
never heard Cl<sup>d</sup> right in this lot disputed.

1. Die ...  
2. Die ...

1. Die ...  
2. Die ...  
3. Die ...  
4. Die ...  
5. Die ...  
6. Die ...  
7. Die ...  
8. Die ...  
9. Die ...  
10. Die ...

1. Die ...  
2. Die ...  
3. Die ...  
4. Die ...  
5. Die ...  
6. Die ...  
7. Die ...  
8. Die ...  
9. Die ...  
10. Die ...



## C. 642. Kanehoewaa

for house lot and farm.

Polehu Geo. I know these lands. C.' had them from Hoani who had them from me about 10 yrs since. I had them from Kaahumanu. I never heard C.'s title disputed.

The house lot is in Lihaina - the part called Moalii. Mauka is David Malo's land; Olowale Kautakutuki's. Makai my land; Kaanapali my land. The fence is the true boundary.

The farm lot is bounded Mauka by my land; Olowale by Moalii creek; Makai my land and Kaanapali.

## C. 640. Keawe

for 6 kalo patches in Haleu Lihaina - division of "Kawala".

Pono Geo. I am head man of Nahaolelua over the land of Haleu. I know these 6 lots in one lot in Haleu. I gave them to C.' in 1842, and he has held them ever since in peace. He does Pualima for John Young or Nahaolelua.

Mauka is Kaluaopele's kalo land; Olowale a stream dividing it from my land; Makai Nahaolelua's kalo; Kaanapali by "Makita" (land).

## C. 641. Keoheo

Pono Geo. I know C.'s lands - they are 8 kalo patches in one lot in Haleu Ahupuaa - Kaunaha - in Lihaina.

I gave this land to C.' as luna of Haleu ab. 1842, and he has held it in peace ever since. He does Pualima for J. Young or Nahaolelua. It is bounded Mauka by the Creek; Olowale by Katakaka's land; Makai by Nahaolelua's Pualima lots; Kaanapali by Mu'a's.

1852. 1853. 1854.

The first of these is the  
 fact that the population of  
 the country has increased  
 from 1,000,000 in 1852 to  
 1,500,000 in 1854. This  
 increase is due to the  
 fact that the birth rate  
 has been higher than the  
 death rate. The second  
 fact is that the average  
 length of life has increased  
 from 35 years in 1852 to  
 45 years in 1854. This  
 increase is due to the  
 fact that the death rate  
 has been lower than the  
 birth rate. The third  
 fact is that the average  
 income per capita has  
 increased from \$100 in  
 1852 to \$150 in 1854.  
 This increase is due to  
 the fact that the average  
 productivity of labor has  
 increased. The fourth  
 fact is that the average  
 literacy rate has increased  
 from 10% in 1852 to  
 20% in 1854. This  
 increase is due to the  
 fact that the government  
 has invested more money  
 in education. The fifth  
 fact is that the average  
 health care expenditure  
 has increased from \$10  
 in 1852 to \$20 in 1854.  
 This increase is due to  
 the fact that the government  
 has invested more money  
 in health care.

The sixth fact is that the  
 average life expectancy at  
 birth has increased from  
 35 years in 1852 to 45  
 years in 1854. This  
 increase is due to the  
 fact that the death rate  
 has been lower than the  
 birth rate. The seventh  
 fact is that the average  
 literacy rate has increased  
 from 10% in 1852 to  
 20% in 1854. This  
 increase is due to the  
 fact that the government  
 has invested more money  
 in education. The eighth  
 fact is that the average  
 health care expenditure  
 has increased from \$10  
 in 1852 to \$20 in 1854.  
 This increase is due to  
 the fact that the government  
 has invested more money  
 in health care.

The ninth fact is that the  
 average life expectancy at  
 birth has increased from  
 35 years in 1852 to 45  
 years in 1854. This  
 increase is due to the  
 fact that the death rate  
 has been lower than the  
 birth rate. The tenth  
 fact is that the average  
 literacy rate has increased  
 from 10% in 1852 to  
 20% in 1854. This  
 increase is due to the  
 fact that the government  
 has invested more money  
 in education. The eleventh  
 fact is that the average  
 health care expenditure  
 has increased from \$10  
 in 1852 to \$20 in 1854.  
 This increase is due to  
 the fact that the government  
 has invested more money  
 in health care.

19  
C. 5387 Hoinau Kona.

for 1/2 acre patch at Uluhamehame Maui  
1 Ahupuaa "Keawenui" - Molokai  
1 " " " Pili-puna Kaneohe Oahu.

Kaleipaihala Su. I know C<sup>15</sup> land at Molokai Oahu.  
He owned "Keawenui" Molokai & Pili-puna Oahu - but  
gave his Oahu land to the King in late division - and the King  
Conferred C<sup>15</sup> title to "Keawenui" to him and his heirs  
for ever. (See Office Book) The bounds cannot be defined  
of that land. It is in Kona -

I do not know C<sup>15</sup> land at "Uluhamehame".

Kamaunui Su. I know Kinaius loi in Uluhamehame -  
It was a teachers named Mos 10 or 12 years since, and  
from him it came to C<sup>15</sup> through the widow of Mos. who  
is his wife - Kahaiakohe - I never heard his right disputed.  
It is a large loi - Mauiha is waste land; Maalea  
side a Creek; Mahai paaha loi; Pahaina & Molokai.  
I think now that David Malo claims this patch in  
his Capacity of Kahukula. Kaleiwahalu has the care  
of it for Claimant.

C. 5113 Kailaa. W. Identical with 2921, in part

Kamaunui Su. I know C<sup>15</sup> house lot at Olewale Maui  
Its fence is its true Boundary. Kamaunui has now Charge of  
it for C<sup>15</sup>. Kekapa C<sup>15</sup> Son gave her this lot - he was a  
Teacher there, and died 1845 - when he left it to her.  
He got it before 1839 & held it in peace to his death. Claim  
with title has not been disputed since.

She says she has a Cl. for a house lot in Pahaina on  
by Mr. Richards - & surveyed by J. Richardson.

C. 6404. Keaha duplicate of 5107.

U. S. 2387 James

Attest that the following is a true and correct copy of the original as shown to me by the said James

James M. Smith, of the County of ... State of ...

James M. Smith, of the County of ... State of ...

Witness my hand and seal this 1st day of ... 18...

James M. Smith, of the County of ... State of ...

U. S. 2387 James

C. 6484. Kanae

31 May 1849

for 2 lines of Kalo patches at Paunau Pahina.

Kanana su. I know these lands in Paunau. Ce! had them from Kamanawa - Konohiki in time of Kameh<sup>me</sup>hi. They were after taken from him and restored in 1838. and he has ever since held them undisputed.

Eight patches are in one piece above Pahainatuna in the bed of the valley. Mauka are lots of Kailaa and Maloo, Olowalu, the Creek, Makai Poimaa lots of Kokuanaoo; Kaaanapali of Kipuna.

The other lots are farther inland. Mauka, Olowalu and Makai is the Creek. Kaaanapali; Kilecific.

C. 6606 Puai.

for Kalo and Kula at Kooka Pahina; and a house lot.

Olala su. I know these lands. They consist of 30 small lots, Kula, and house lot in one piece.

Claim<sup>ant</sup> had them from Apaa, once head man of Kooka now dead; he gave them to him in 1833 @ - and he has held them undisputed ever since. Namau elia is now head man there as Kings Agent; to whom belongs Poalima.

Mauka is Kala-hookina's land; Olowalu also; Makai Pariti; Kaaanapali; Kicia.

C. 6604 Pule

for a farm in Ahup<sup>oo</sup> of Panawea - Pahina - Kalo & Kula in one

Umiumi su. I know the land of Kalo & Kula & house lot in one piece. Pule had it from Kamaheni before 1835 and has held it in peace to his death in January last.

Kamaheni's wife Kaava has disputed his title since his



death, but never before.

Mauka is Kialua's *Waalima* loi, Olewale, Nauhoo lands;  
Makai Naooa's; Kaanapali, "Paohi".

Kauola is the hei of Pule as nearest relative. He  
left no wife or children

Cl. 6519 Kauola - no witness  
See Page 22

Cl. 6729 Malua. See P. 129. 710.

Cl.'s dead - his wife Kamanoaha represents him. It is a  
Claim for house lot in Pannawa - Kula & Kalo in Pannau -  
all in Lihaina. See Cl. 2538. (Umiumi) There is also another  
house lot and Kula in Pannau.

Kamanoa Gov. I know the lands of Malua on Pannau only - not  
the house lot. Claim' was the head man of Pannau in time of  
Kam. "1. but others held these lands. Some of them came direct  
to him from Kamanoa who was over him, and some from others.  
He obtained them about 1837. These lands consist of 4 Moos  
of Kula in one lot, two of which have been disputed by Keawe-  
luako who has filed a Claim with the D. P. Com' for them; they  
are on the Olewale side. There are 8 Kalo patches scattered,  
3 are connected with the Moos spoken of, and the house lot in  
one piece. These 3 patches were disputed by Keawe-luako,  
but it was settled by the Punuaikan, of the name of Moteu,  
who gave 1/2 to each; this is now void. The title to the house  
lot has been disputed by Umiumi, who sent in a Cl. for it  
in 1848.

The other patches are disputed - two in one piece by Kekuanaoia's  
head man Makirai who put up the Kalo of the 1, 2 & 3 patches  
remaining, in 1848. This has been a matter of contention  
for many years. Malua has however held possession all  
the time; and I believe the lands are truly his.  
No 6, 7, & 8 patches are undisputed.

1.  
The first part of the book is devoted to a description of the various species of plants and animals which are found in the region of the Great Lakes. The author has been very successful in his description of these species, and has given us a very complete and accurate account of them.

The second part of the book is devoted to a description of the various species of plants and animals which are found in the region of the Great Lakes. The author has been very successful in his description of these species, and has given us a very complete and accurate account of them.

The third part of the book is devoted to a description of the various species of plants and animals which are found in the region of the Great Lakes. The author has been very successful in his description of these species, and has given us a very complete and accurate account of them.

The fourth part of the book is devoted to a description of the various species of plants and animals which are found in the region of the Great Lakes. The author has been very successful in his description of these species, and has given us a very complete and accurate account of them.

The fifth part of the book is devoted to a description of the various species of plants and animals which are found in the region of the Great Lakes. The author has been very successful in his description of these species, and has given us a very complete and accurate account of them.

The sixth part of the book is devoted to a description of the various species of plants and animals which are found in the region of the Great Lakes. The author has been very successful in his description of these species, and has given us a very complete and accurate account of them.

The seventh part of the book is devoted to a description of the various species of plants and animals which are found in the region of the Great Lakes. The author has been very successful in his description of these species, and has given us a very complete and accurate account of them.



Kauola sw. I know the house lot of C<sup>t</sup> in Pauewa it is part of Kamakini's house lot but not separately fenced. C<sup>t</sup> had it from Kamakini before 1838 and held it in peace to his death in April last. I never heard his right in it disputed - Mauka is lands of Kamakini's. Heuani a stream dividing it from Kamakini's house lot - Maikai the Seaman's Chapel Road - N by the main Road to Lahaina. Counter Claims remain to be heard.

Con. of Page 13 & 15

C. 6549 Kauola

C. for 11 P<sup>ts</sup>: "Paeoki" Lahaina.  
Kakea sw. I know Claimant's land in Paeoki "Lahaina", consisting of a House lot, Kalo land, Shuka in on piece - and the fence is the true boundary. C<sup>t</sup> had it from Waitai in time of Kian<sup>a</sup> 1 and has held undisputed claim till very lately when L. Kaauwai set up a claim as head man of this land - He has since been superseded by Kapuonui who has not disputed it.

See P. 25 & 15

C. 6753 Wahinepio W. Samoa 650

for a house lot in Lahaina.  
Piinaia sw. I know this lot - it is fenced and that is the true boundary. Mauka is land "Kuia", Olewa Piiki", Maikai Manui Aupuni, Kaanapali, the Hospital lot.

C<sup>t</sup> had this lot from the King in 1833 and has held undisputed possession ever since.

C. 7299 Pono

for 15 Kalo Patches & House lot in Lahaina.

Handwritten text at the top of the page, possibly a header or introductory paragraph. The text is faint and difficult to read due to the quality of the scan.

Main body of handwritten text, consisting of several paragraphs. The text is very faint and mostly illegible. It appears to be a detailed account or report.

Nahaoleleua Sw. I know these lands of Lono. His house lot is at Kala in Pahaina connecting some Kalo land - Mauka Hala trees between it & John Youngs lands, Olowalu "Kamakua" Kalo patches; Makai Fanny Youngs land; Waanapali "Paunau".

C' has more patches further up, but I do not know the number or bounds; I, as head man of Kala, gave these lands to him at 1836, and he has ever since held them undisputed - he does dealima for J Young, and is a kind of lina over the land.

C. 6725. Moluki

3 lots Kala Pahaina

Lono Sw. I gave C' these lots in Kamakua's Governorship, and he has held them in peace ever since; he does dealima for J. Young.

These 3 lots are in one piece - Mauka and Olowalu are the stream; Makai Keaweke's land; on the other side is S' Baldwins land.

C. 7632. Kohokana

for an ili in Pahaina, Keaweke "Kupiaakamamaka" (name.)

Keaweke Sw. I know this land - it is an ili of Keaweke in one piece, of Kula Kalo. Mauka is "Ukukapu"; Olowalu, my land "Kukukapu"; Makai, "Banalou"; Waanapali the stream.

C' had this land from Hoopili W. in 1836 and has held it in peace ever since. he is lina under Kekuanaoa.

C. has a house lot in Pahaina; Mr. Richards heard that Cain.

Kalaikini Sw. I know the evidence, and it is true.

See Vol 15 page 4



K

C. 7687. Napohaku.

24

for House lot & 3 Kalo patches in "Nitolani" in Lahaina.  
Makaulia Sw I know these lands - Consisting of a  
House lot & 3 Kalo patches in one piece, and 7 other lots in  
another place. Ct. had these lands from Kamitroa, former  
wife of Kahoie, now Lord of the Land. I think it was  
about 1830 and he has held them in peace to the present.  
He works poalima with Kahoie.

\*not in draft

The house lot and 3 Lots in one piece - Maucka is  
"Pola pola", Olowalu "Weianae", Makai, "Nitolani" land  
of Kahoie, Kaanapali D. Baldwin's land on "Haleu".

The 7 remaining lots are inland of the House lot  
in one piece, which is bounded Maucka by "Paimau",  
Olowalu by "Haleu", Makai and Kaanapali, Paimau

C. 7263 Napu

for 3 Kalo patches "Haleu" - Lahaina.

Pono Sw - I know 3 Kalo patches of Ct. on Haleu,  
one is in Lahainalalo and the other two uka a inland on  
the same land. I gave these to the Ct. as headman  
of "Holeu" in Kamaohai's Sovereignty @ 1842, and  
he has held them in peace ever since.

The Makai patch is Bounded Maucka by Auwae's  
Kalo patch, Olowalu by the stream, Makai by Poalima  
lots of John Young, Kaanapali by dry land of "Haleu".

The two patches Maucka - are bounded Maucka by  
lots of Kahoie, Olowalu, the stream; Makai by lots  
of Moluku, Kaanapali by Pahoipali.

C. 7633 S. Kapuki

for 1 piece of Kalo land in "Puekuehu" - Lahaina.

Handwritten text, likely bleed-through from the reverse side of the page. The text is mirrored and difficult to decipher due to the high contrast and bleed-through effect.

Handwritten text, likely bleed-through from the reverse side of the page. The text is mirrored and difficult to decipher due to the high contrast and bleed-through effect.

Handwritten text, likely bleed-through from the reverse side of the page. The text is mirrored and difficult to decipher due to the high contrast and bleed-through effect.

Moku sw I know the piece of land in Pahaina - Maaka  
Kaniho's land, Olewatu, Paahiti; Mahai Pukehehu creek;  
Kaanopali also.

Cl<sup>d</sup> had it from Hoopili in 1837 and held it undisputed to  
his time.

C. 7269. Auwaa

Nalulu sw I know these lands in "Koolau" Pahaina.  
a small house lot of 12 lots - 3 of which are dry.

Cl<sup>d</sup> had them from Nahaoleleua in Kamakee's  
Governorship. 1842. and has held the lots undisputed - but  
Nahaoleleua disputes the House lot.

The lots are scattered. I could point them out, but can  
not define the bounds.

The house lot is bounded maika by Mui's land;  
Olewatu by Lono's place; Mahai by Nahaoleleua's land,  
Kaanopali by Paunani.

Lono sw. I know Auwaa's House lot, in "Koolau", he  
has it from Nahaoleleua @ 1842 and has held it to his  
time - but disputed by Nahaoleleua who made Auwaa  
head man of "Koolau" and gave him this place to live in.  
I think it should be Nahaoleleua's now that Auwaa  
is no longer head man.

Nalulu recalled. I am of the same opinion as to the  
right of Nahaoleleua.

C. 1878 Upai

31 May 1849

Musa sw. I know these lands - being 9 Kalo Patches &  
and 1 Kula land - scattered; all in "Pahou" - Pahaina.

Cl<sup>d</sup> had them from Nalehu 1839 or so - he has held them  
ever since in peace. Nehuanoro has the Dealima. The Luna  
under him is Kachunui.

Handwritten text at the top of the page, possibly a header or title, including the word "Journal".

Main body of handwritten text, consisting of several paragraphs of cursive script.

Handwritten text at the bottom of the page, possibly a signature or footer.



The Kula and 5 Kalo patches are in 1 Piece - Bounded Mauka and Olowalu by hills of Pahoa; Makai, loie of Nalehu & and Pihanele, Kaanapali loie of Pihanele.

Three other loie further towards the Sea are in one lot, Bounded Mauka by Kaepuni's loie; Olowalu a Pali; Makai my own loie; Kaanapali also.

The remaining loie is a large one "mauka." Bounded Mauka by Kaepuni's; Olowalu Pali; Makai my loie; Kaanapali Kula (waste).

Nalehu su - I know these lands of C. Muias Testimony is all correct. But C. has a dwelling place in a large enclosed Yard in Waiohama Lahaina, and owns two ridges of Kula within on which his house stands.

He had it from me, I had it from Maale, and Maale had it from Kane maikou. Upai got it from me in 1846 and I had it from Maale in 1839. Upai's title has never been disputed. Lot is the high Lahaloie of this part.

Mauka is road from Dr. B. Stevens Meeting Ho. to Olowalu. Olowalu & Makai by my yard; Kaanapali Koolohala &

<sup>B</sup>  
C. 1878. Part Kapua deceased Geo. P. 1867

Muias su - The lands of Kapua are well known to me. They are a House lot and Kula in one piece, and 6 separate loie.

C. had these lands from very ancient times before my remembrance. I know them to have been in his peaceable possession 15 Yrs. These lands are in Pahoa Lahaina.

The House lot & Kula are Bounded Mauka by Kula of Pahoa (waste); Olowalu by Panianis Yard; Makai by main Road from Lahaina to Olowalu; Other side by my place.

The loie are Mauka on the Creek; in two pieces of 3 loie each. One lot is Bounded Mauka by loie of Motou; Olowalu by waste Pali; Makai and N. Motou's loie.

The other piece is more Mauka - Mauka is the Creek; of Pahoa, Olowalu Pali; Makai Kaepuni's loie; N. the Cre.

The first of these is the fact that the  
 population of the country has increased  
 rapidly since the year 1800. This is  
 due to a variety of causes, the most  
 important of which are the discovery  
 of gold in California, the invention  
 of the steam engine, and the  
 opening of the great western  
 trade routes. The result has been  
 a rapid increase in the number of  
 inhabitants, and a corresponding  
 increase in the demand for  
 land and other resources. This  
 has led to the rapid development  
 of the western states, and the  
 establishment of a new and  
 powerful nation.

The second of these is the fact that  
 the country has become a great  
 manufacturing power. This is  
 due to the invention of the  
 steam engine, and the  
 opening of the great western  
 trade routes. The result has  
 been a rapid increase in the  
 number of inhabitants, and a  
 corresponding increase in the  
 demand for land and other  
 resources. This has led to the  
 rapid development of the  
 western states, and the  
 establishment of a new and  
 powerful nation.

Mauka Sw. I know these lands - being 17 Lois - a House lot & and Kula in 1 Piece - the Lois are scattered - all in Pahoehoe, Lohaina. C<sup>t</sup> had these lands from Mahe in 1839, and ever since held them in peace.

The piece cont<sup>s</sup> the House lot & most of the Kula is bounded Mauka by waste Kula of Pahoehoe, Olowalu by Kapua's lands, Makai by Olowalu main road; N. by the Kula of Kawahamano.

C<sup>t</sup> has another Kula further Mauka - Mauka is the Pali, Olowalu Kula of Polani's; Makai by land of Hone; N. by Pihakale.

Two of his Lois are in one piece - Mauka is Upeia's Lois, Olowalu's and Makai and Kaanapali my Lois.

Another piece further Makai in the Creek contains 15 Lois - Mauka is Kawahamano's Lois; Olowalu the barren Pali; Makai Hones Lois; Kaanapali Pali / Creek.

## C. 1878 Part III. Home

C<sup>t</sup> is dead - and is repres<sup>d</sup> by his Widow - Kapua - he has 3 Children - Muua Sw. The lands of Home are in Pahoehoe, Lohaina, and consist of 13 Lois, and a piece of Kula land.

Home rec<sup>d</sup> these lands from Nanaau, deceased, he rec<sup>d</sup> them in 1844, and held them up to his death in November 1848. His widow has held them to Nanaau as Honohiki under Kihunauau.

The Kula is bounded on the Mauka by Kula of Pahoehoe, Olowalu by Polani's; Makai by my lands. Kaanapali by yard of Kalihiki.

The 15 Lois are in one piece which are bounded Mauka by my Lois. Olowalu by a Pali. Makai by the Lois of Pihakale. Kaanapali by the Creek of Pahoehoe.



De Su. The lands of Holi are on Makila Lohaina, and consist of four Moos or ridges of land in one piece and 44 lois - uku.

Obt. rec<sup>d</sup> these lands from the Komohiki Kamahina. In the days of Hoapili, before 1839. From that time to this he has possessed these lands without dispute.

The Kula piece is bounded Mauka, by the yard of Halehoula. Olowalu, by the land of Pupu. Makai by the land of Nana. Kaanapali - by "Kaulalo"

The lois 44 in number are all in one piece, which is bounded. Mauka by the land of Pupu. Olowalu, by the Creek. Makai by the land lois of Hoobee. Kaanapali by a Pali.

C. 1878 Part 5 Pi


Hole su. I know the lands of Pi. They are in 'Makila' Lohaina, and they consist of three Moos or ridges of Kula land on which his house stands which are in one piece - Also one House lot separated from this, and one piece of Kula land containing 40 lois.

Obt. rec<sup>d</sup> these lands from Kaulunae in 1824 and he has held them without dispute ever since. The King is the great Lord of 'Makila' and to him belongs the Takima.

The piece of Kula is bounded by the House lot of Maui maui Kauikea. Olowalu by the land of Kekua. Makai by the road to Olowalu. Kaanapali by the land of Pule.

The House lot further mauka is Bounded Mauka by the Stream; Olowalu and Makai by Kapuka's land. Kaanapali by the land of Maimai.

The Kalo land is Bounded Mauka by the Auwai dividing it from the lois of Makakapu. Olowalu by the Creek. Makai by the land of Kekua. Kaanapali side is a water course dividing it from uncultivated Kula. See 17,32715



Malakohana Sec. I know the land of Ct. They are in Polanui, La-haina, and consist of three distinct pieces. One Kula land and two patches of Kula. This is a House lot beside this.

Ct. had these lands from a Woman Kamano's wife. This was in 1835. I think, and he has never been disputed in his title to the present time. I am the head man of Polanui under Hanaina.

One Piece of Kula containing two Moos is Makai, and is Bounded Mauka by Hanaina Palima loi's. Obowale by the Land of Makuwahine. Makai by the yard of Kaoo, on the other side by the same.

The Mauka piece of Kula is fenced, and the fence is the correct boundary. Mauka of it, is the Kula of mine. Obowale is "Punani", Makai is Polaiiki's land, on the other side is the land of Koolakai.


The House lot has two houses on it, and is Bounded. Mauka by the land of Makuwahine's land. Obowale by Tom Whites land. Makai the road to Obowale. on the other side, by the land of Napuwanui.

The Kula land contains 10 loi's, and it is Bounded Mauka by "Alii" Obowale by the same. Makai by the Palima loi's of Hanania. Kaanapali by Waiuee

Kula Sec. I know all the lands of Ct. they are in Paiananui La-haina. They consist of one House lot, and 3 loi's in one piece. And 4 Moos of Kula in another piece. 15 loi's in another piece. 2 loi's in another piece, and loi by itself making in all six distinct pieces.

Ct. rec<sup>d</sup> these lands from Kamachina in 1837, and he has held them in undistrubed possession ever since. There is however a palima land midst of his kula.

The House lot piece is bounded Mauka by Napu's land. Ob-





wala by "Walekua." Makai by the Pralima land of Pahi. Haanapali by "Pannau akahi."

The Piece of 1 Moor. is bounded Mauka by the Pralima land of Pahi. Olowalu by the land of Kipahi. Makai by the yard of Kamahira. Haanapali by "Pannau akahi."

The 15 lo's piece is in the loe, and is bounded Mauka by the loe of Mahai. Olowalu by the loe of Kawan. Makai by the loe pralima of Pahi. Haanapali by a Pali, and a Kaulunee's place.

One of the 2 lo's piece is bounded. Mauka by the loe pralima of Pahi. Olowalu by the Pali. Makai by loe pralima. Haanapali by "Nooka."

Another 2 lo's piece makai of the 15 lo's piece, is bounded Mauka Pralima loe. Olowalu by the Creek. Makai by Creek, and Pralima loe. On the other side, by the Pali, and "Pannau."

The other lo is bounded on all sides by my land.

Cl. 4875 Part B Kipahi In next Page


Waikiooahu Sa. I show the lands of Cl. They are in Pannau Sa. haina, and "Waikama." They consist of a House lot on the Sea beach, this is in "Waikama" 16 lo's in one piece, and three Moos. of Suba in another piece. These last two pieces are in "Pannau muu"

These lands were formerly mine. I got them from Sigamaitina in 1832, and held them quietly up to 1866 when I gave them to Cl. who has since held them in peace.

The House lot is bounded Mauka by the Pond of Nalahu. Olowalu by the yard of Kalaimoku. Makai, by the Sea. On the other side by the yard of Kalaimoku.

The piece of three Moos. is bounded Mauka by "Pannau iki." Olowalu side also. Makai and Haanapali sides by my land.

The Suba Land is bounded Mauka by the loe of Mahai. Olowalu by the Creek. Makai by the loe of Kawan, on the other side by the loe of Nualapahi.



<sup>th</sup>  
Cl. 1878 Part 9 Tuiapia

31

Kaiahohokai Sr. I know the lands of the Cl. They are in Hawa-  
ula, Lohaina, and consist of 40 lots in one piece, and one  
piece of Kula. He had also a house in the yard of Ohai in  
"Makaha" but no House lot.

Cl. rec<sup>d</sup> these lands from Keliiahomui the husband of  
Kekoaumohi who is the Lord of this land. He obtained them  
in 1835 and he has held possession of them ever since without  
disturbance.

The Kalo land is bounded Mauka by the lots of Hanohua, O-  
lowalu by the Creek. Makai by the lots of Kalua. There are four  
Uma lots. on the Maanapali side is a Pali.

The Kula piece is bounded Mauka by the frontina Kula of  
Kupule. Ohowalu by the Pali. Makai by the Creek. On the other  
side by the same.

The Cl. is dead, and his widow Kalama is his hei. He  
left no children. He died in Feb. 7 last. Sec 1. 107715

<sup>d</sup>  
Cl. 1878 Part 8 Tuiapia p. 1. 30


The Cl. appeared this morning and stated that his claim  
had not been fully heard yesterday, and that he desired to introduce  
witnesses to the balance of his claims which consisted of another  
House lot, two lots, or sections of Kula and 5 lots in four distinct  
pieces.

Kauaiapapa Sr. I know the lands of the Cl. Beside these lands  
which were testified to yesterday, he has four other pieces in  
"Kooka" Lohaina. Two are Kula. One a House lot, and the other  
Kalo.

Cl. rec<sup>d</sup> these lands from Namauu Ehu with the  
exception of the Kula, which he rec<sup>d</sup> from Ahaa.

The Kula came to him in the days of Kooipili previous to  
1839, and he has held this ever since in peace.

The House lot and Kalo land he rec<sup>d</sup> in 1845, and has  
had quiet possession of them ever since. - Namauu Ehu was the



Sona of the land. The King is the great Lord of the land.

The House lot is bounded Mauka by the lot of Kaehai. Olowalu by Polani. Makai by the yard of Supa. On the other side by "Wai-mu-nui."

The Kula is bounded Mauka by the Kula of Supa. Olowalu by Polani. Makai by Namauu Ehu's land. Haanapali, by "Waimuui."

The Kula land is bounded by a Pali on the Mauka and Olowalu side. Makai by the land of Kahaka. Haanapali by the Creek.

The other Kula piece is a very small one and is bounded Mauka by Namauu Ehu's land. Olowalu by the same. Makai by Namauu Ehu's land. Haanapali by "Puaa"

(See No. 5896. a Counter Claim to the House lot in "Hoohai")

See P 79715

At  
Cl. 4875. Part 10. Hainohohai

June 1. 1849

Kaauana Su. I know the lands of Ct. They are in Kaunala, and a House lot in "Puhuchu". They consist of three distinct pieces.

Ct. obtained his lands in "Kaunala" from Hekiaomahi in 1836, and his House lot from Kalama at the same time. He has been in undisturbed possession ever since.


The House lot is bounded Mauka by the main road to Olowalu. Olowalu by the yard of Waiwipio. Makai by the sea shore. On the other side by the ravine. It is fenced on two sides.

The Kula piece is bounded Mauka by Hekukahiki's land. Olowalu side by the Creek & Pali. Makai by Honeka's land. On the other side by Kauihu's land.

The Kula land contains 16 lots and is bounded Mauka by the lot of Papee. Olowalu by the Creek and Pali. Makai by the lot of Kalama. Haanapali by the Pali inaccessable.

At  
Cl. 4875 Part 11. Kaehai

Kaehai Su. I know the lands of Ct. They consist of a piece of



Kula, and one piece of Kalo land in "Wainimui." The House lot is in Halakaa. I only know the House lot well. This is not very clear to me.

Heli Su. I know all the lands of the Ct. They are as stated by Kanchira. The lands in Wainimui came to her in the days of Kapili from Kealoha, and have been in her possession ever since without dispute. The House lot came to her from her Ancestors, more than 20 years since, and she has never been disputed in her title.

The House lot is bounded Mauka by the main road of Lahaina. Olowale by the yard of Kanchira. Makai by the sea shore. On the other side by the yard of Kanchira.

The Kula is bounded Mauka by the Kula. Olowale by "Halakaa" Makai by the same. On the remaining side by the Kula.

The Kalo land is bounded Mauka by the lots of Oa. Olowale by "Puaa." Makai by the lots of Makoe. On the other side by my land of his. It contains Eight lots.

Ct. 4878 Part 12 Oloa

June 1. 1849

Kakulani Su. I know the land of Oloa, in part. I know that he has one piece of Kula, and Kalo land in "Puhichiki"


"From Puipui to the Ct. rec<sup>d</sup> this land in 1835, and he has been in undisturbed possession from that time to this.

It is bounded Mauka by the land of I. and Laubili. Olowale by the Creek. Makai by the land of Laubili and Kooaa. On the remaining side by Kula"

Namaka Su. I know that Oloa has a piece of Kula, & Moo's in "Wainimui," and a House lot, and his inter on the same land where he lives.

The Ct. rec<sup>d</sup> these lands from Namaka in the days of Koojui, before 1839, and he has never been disturbed in his possession. This land is under Kaloipahala, as a luma.

The Kula piece is bounded Mauka by my lands. Olowale by Kaloipahala's palama lands. Makai by the House lot





of Porpoia. On the other side by the land of Nani.  
 This Kula has another piece which is further Makai. It  
 is bounded Mauka by the House lot of Porpoia. Olowalu by the  
 land of Kamaomua. Makai by the land of Ualo. On the other  
 side by the land of Kamoehumohu.

The Kala land, and a House lot where he lives is in one  
 piece, and it is bounded Mauka by my land, and "Kui'a".  
 Olowalu by my land, and the pralima of Kaleipahala. Makai  
 by the yard of school house. On the other side by "Kui'a".

P  
 Cl. 4878 Part 13. Kowae

June 1, 1849

Kakulani Su I know the lands of Pt. They are in Pukuhuki,  
 Kii, Lohaina, and consist of one piece containing a House lot,  
 and two, and Kula.

He received these lands from Puipui, the head man of this  
 land under the King, in 1835, and he has held them without  
 dispute ever since.

It is bounded Mauka by the land of Ualo. Olowalu by the  
 Creek. Makai by the pralima of Laahiki. On the other side by the  
 Pali, and Kula.

The Kowahiki has 3 lots in the middle of this. His name  
 is Laahiki.

See P. 64. V 45


Q  
 Cl. 4878 Part 14. Kaopala

June 1, 1849

Olala Su I know the lands of Pt. They are in Pukuhuki, La-  
 haina. It is Kula, and Kalo ground all in one piece.

He received this land from Puipui in 1835, and his title  
 has never been disputed. However the Kowahiki Laahiki, has  
 taken a lot in the center of this land.

It is bounded Mauka by the pralima land of Laahiki. Olo-  
 walu by the Creek. Makai by the land of Land Laahiki. On  
 the other side by "Kui'a".



35  
Cl. 1878 Part 15. Hakulani

June 1. 1899

Maopala Su. The Ct. has to my knowledge four lots in one piece, in "Pukuhukui".

He rec<sup>d</sup> it from me in 1845, and I had it from Olala in 1835. My title to it nor that of Ct. has ever been disputed.

It is bounded Mauka by my lots, Olowalu by the Creek, Makai by my lots, Maanapali, by the lots of Laahiki.

Kaunama Su. The Ct. has to my knowledge a piece of Kula land in Kaunama. He rec<sup>d</sup> from Maichilohai in 1836, and he has held it without dispute ever since.

It is bounded Mauka by the land of Haroo, Olowalu by the Pali, and Creek, Makai and Maanapali sides, by the land of Haroo.

Cl. 1878. Part 16. Kula

Waikioa Su. I know all the lands of the Ct. They are in "Pauwan", Tahaina. They consist of two pieces, one Kula, and Kula land, and one Kula only.

He rec<sup>d</sup> these lands from me in 1832, and he has held them in peace ever since. Taki is the great lord of this land.


The piece of Kula, and Kula land, is bounded, Mauka by "Makua", Olowalu by "Pauwan akahi", Makai by the Pali, Maanapali, by "Hoka".

The Kula piece contains 4 lots, and is bounded, Mauka by the lots of Haroo, Olowalu and Makai side, by the Creek, Maanapali, by the probate lots of Hamakua.

Cl. 1878 Part 17. Kula

Maopala Su. I know the land of Ct. They are all in "Pauwan" Tahaina, they consist of 13 lots and one Kula all in one piece.

The Ct. husband Kaahia rec<sup>d</sup> this land from Waikioa in 1832 and held them without dispute up to his death in



1847. Then the land not being cultivated. Maikioiaku went to Sheke in February last and asked her, why she did not till this land. She answered that she had no men to work it. He asked her to seek men to work it. She said, she could not find them.

Maikioiaku Sir. This land after the death of Cl't. husband in 1847, went to waste for the want of cultivation, and I went to her, and asked to her to till it or seek men to do so. But she said, she could not find them. And she suggested that she had better give up the land than to some person who would till it. Upon this she relinquished it to me, and I gave it to the head man, Kamaihina, to till. I had no interest in this matter further than to see the land cultivated. Kamaihina is now seeking men to till it.

This piece is bounded Mauka by the pa'alua lois of Stamaihina. Obowatu by the Creek. Makai by the Creek, and S's loi. Auanapali by the Pali.

U  
Cl. 4878 Part 18. Noolani

June 1. 1849

Nula Sir. I am the son of Cl't. I know the land of my father. It is one very small patch of lois. It is in "Taurua" Lahana.


Cl't rec<sup>d</sup> this land from Siipa in 1836, and has had quiet possession of it ever since.

It is bounded Mauka by the lois of Mookhea. Obowatu by the lois of Ohuli. Makai by the loi pa'alua. On the other side by Makala.

V  
Cl. 4878 Part 19. Naia

Pualu Sir. I know all the lands of the Cl't. They consist of one piece of Nula, and 26 lois, which is in "Hooha" Lahana.

This land come to the Cl't in 1837 from Apa the head man of Hooha, and he has had the undisturbed possession of the same ever since. The head man, Apa, took however



Some lots from him as did the present head man Nanaau Ehu, but still he has 26 lots left.

It is bounded Mauka by Kuaia, Olowalu, by my own lots, Makai by the Poulima kula of Nanaau. Haanapa-  
li, by Kuaia.

June 1. 1849

C. 1878 Part 20. Kahoohalahou

Kapapaia Sw. I know the lands of the Claimant. They are in "Polaki" They consist of three distinct pieces. Two of them Kula land, and one Kalo land.

The Ct. rec<sup>d</sup> these lands from my mother in the year 1820. My Mother rec<sup>d</sup> them from Wemehihui many years before. Neither my Mother or the Ct. title was disputed until very recently in January last, when the huna Oio wished the Kula for a poulima land, the piece he wishes is in front of Ct. house and has some bread fruit trees on it. This huna has no ground for his claim more than his wish so far as I know.


The Kula piece upon which Ct's house stands is bounded Mauka and Olowalu sides, by the Poulima lands. Makai by the poulima of Saanahala, Haanapali by the Polaki land of Mr. John White.

The other Kula piece is bounded on the Mauka and Olowalu sides, by "Paumau" Makai by Hekeai's lots. Haanapali by Palahui.

The Kalo land is iuka loa, and is bounded Mauka, by the lots of Malawai. Olowalu, by Hekeai's lots. Makai by Paau, Haanapali by Wince 1<sup>st</sup>.

α  
C. 1878 Part 21. Auwalapai

Waherohou Sw. I know the land of the Ct. there are in one piece, 12 lots, and a Kula, in another, two lots all in Paumau.





The Ct. obtained these piece of land from his father Loo Makaihuwa in 1842, and has possessed them without dispute ever since.

It is bounded Mauka by "Paimau akahi", Olowala by the lot of Mupuli. Makai by my land, Kaanapali by the Pali.

Pali the great Lord of this lands.

The state piece of two Muro's is bounded Mauka and Olowala side, by Paimau akahi. Makai by the yard of Kamaihuwa, Kaanapali, by my lands.

<sup>3</sup>  
C. 1878 Part 23. Mamaka

June 1. 1869

Kaihirakau Sw. I know the lands of the Ct. they consist of 2 pieces of Kula, and one piece of both Kula and State lands they are all in "Halakaa."

Ct. rec<sup>d</sup> these lands from Uncle in 1845, and he has been undisturbed possession ever since. The Lord of this land is Hoo.

The Makai Kula is bounded, Mauka by the yard of Kapu. Olowala by the land of Paikaulani. Makai, by the land of Maki, Kaanapali, by Paimau akahi.


The next piece is bounded Mauka by the land of Mairi-hakau, Olowala by the land of Mupuli. Makai by the lot of Paikaulani, Kaanapali, by the Creek,  
See p. 77 & 78

<sup>7</sup>  
C. 1878 Part 23. Hoonika

Kahulani Sw. I know the land of the Ct. they are in 4 distinct pieces, a House lot and Kula in "Halakaa", and three sections of Kula, and Sub land in "Hanaula."

In 1839, Ct. rec<sup>d</sup> all his possession in "Hanaula" from Kawailae, and he has held them in peace ever since.

The land in "Halakaa" he rec<sup>d</sup> from Kaulau in the days of Aupuni before 1839; and he has had undisturbed possession from that day to this.



This last named piece is bounded Mauka by the Mamaki's lands. Olowalu by the land of Kupike. Makai by the Mamaki's lands. Kaanapali, by the same.

The makai section of land in Kaunula is bounded Mauka by the lots of Halama, Olowalu by the Creek. Makai by the lots of Halama. Kaanapali by the Pali. There is a lot of *pralima* of Malua's in this.

The next piece is bounded Mauka by the land of Kaailau. Olowalu by the Creek. Makai by the same. Kaanapali, by the high Pali.

The last piece is bounded Mauka by the land of Kaunua, Olowalu by the Creek. Makai and Kaanapali's sides, by the land of Hukuhiko.

<sup>BB</sup>  
Cl. 1878 Part 24. Honu

June 1. 1899

Kauai's Su. I know the land of Cl. they are in "Makila" Tahouia, and consist of 2 pieces. In one is a House lot, and Hula. The other is not in Makila, but is in "Hio" and is kalo land.


The kalo land which is one lot. I gave to the Claimant in 1837, and he has occupied it in peace ever since. The House lot, and Hula, he rec<sup>d</sup> from Makana in 1837, and he has not been dispute is his title to this piece.

The House lot, and Hula is bounded Mauka by the lands of Pupuha, Olowalu by the dry Creek bed. Makai by the main road of Lahaia. Kaanapali by the land of Hekua.

The kalo grounds is bounded Mauka and Olowalu sides by my lots. Makai by the *pralima* lots of Serang or Victoria. Kaanapali, by "Waiuiki"

<sup>CO</sup>  
Cl. 1878. Part 25. Kuuiojiojio

Maimai Su. I know the lands of Cl. they consist of two pieces in "Makila", Lahaia. One a House lot, and the other a kalo



ground.

Ct. rec<sup>d</sup> the House lot from Pihia in 1835, and been in peaceable possession ever since.

The Kula land came to him from Haulunae in the days of Hoapili previous to 1839 and he has held the same without dispute ever since.

The House lot is bounded Mauka by the main road of Lahaina, Olowalu by the yard of Pupu, Makai by the sea shore, Kaanapali by the yard of Kaiohokai.

The Kula land is bounded Mauka by the lots of Kalahele, Olowalu by the Pali, Makai by the lots of Pali, Kaanapali by the high Pali.

<sup>25</sup>  
Ct. 4878. Part 26. Makaina

June 1. 1849

Naholua Sw. I know the lands of Ct. They are in "Haulalo," Lahaina, and consist of two pieces, one a Kula land Makai, and the other a Kula land of 4 lots mauka.

The Ct. rec<sup>d</sup> them from Popun in 1837, and he has had undisputed possession from that time to the present.

The Kula piece is bounded Mauka by the lots of Pinauca, Olowalu and Makai sides, by the lots of Popun. Kaanapali by the Pali.

The Kula land is bounded Mauka by the land of Pinauca, Olowalu by the land of Kaiohokai, Makai by the main road of Lahaina, Kaanapali by the land of Pinauca.


Kapuki Sw. I have heard the testimony just given by Naholua & know it to be correct.

<sup>28</sup>  
Ct. 4878. Part 27. Makaiok. See page 177

No person appeared upon the calling of this claim.

<sup>34</sup>  
Ct. 4878. Part 28. Popun

Amunui Sw. I know the lands of Ct. They are consist of one



large lot on "Waianua 1." One large lot on "Waianua 2." A House lot and Kula on "Waivei-mui," all in Lahaina.

The first large lot was obtained by Ct. from Kaaimalala in 1824 and he has held in peace until about three weeks since, when the head man John Koolulu, the King's agent disputed it.

The next large lot the Ct. rec<sup>d</sup> from the same source at the same time, and her title to it has never been disputed.

The first lot is bounded Mauka by the land of Pihanele, Olowalu by the lots of Nimia, Makai by the lot of Toupau. Kaanapali, by the land of Pihanele.

The last piece is bounded on the Mauka by Puhi, Olowalu by the lots of Hainalo. Makai by the lot of Hauwika, Kaanapali, by the land of Napuakahi.

Olala Sw. I know the House lot, and Kula, of the Ct. It is on "Waivei-mui." The Ct. obtained this land from me in the days of Princess Nahinauna before 1836, and she has had the quiet possession of it ever since.

It is bounded Mauka, by my land. Olowalu, by the land of Hui; Makai, by Hamaumua's and my own land, Kaanapali, by the land of Hamohomoho.

99  
Cl. 1878. Part 29. Maluae


June 1. 1869

Nahau Sw. That she knows the lands of the Ct. They are in Puwaiki, Lahaina. They consist of 2 pieces. One a Kula land, and House lot and kula palet Makai, and the other a section of lots 15 in number Mauka.

The Ct. obtained them from me when I was the head of the land in 1832, and his title has been indisputed ever since.

The makai piece is bounded Mauka by the land of Hui. Olowalu, by the land of Puamui. Makai by the land of Puhi, Kaanapali by the Puahina land of Hui.

The Mauka piece is bounded Mauka by the Creek, Olowalu by the same. Makai by the lots of Tupa. Kaanapali, by the lots of Wainika.





Kapuki Sec. I know the lands of the Clt. They partly on "Puchu-  
chu mui," and partly on "Puchuchu iki." They consist of a Kula, and  
Kala band in separate pieces on Puchuchu iki, and a House  
lot, on Puchuchumui.

The Kula and Kala bands are from Puipui in 1829, and  
to have been held by the Clt. ever since in peace.

The House Lot, was taken up by the Clt. as waste land  
in 1829, and he has been occupied by the Clt. ever since,  
no one has disputed her title.

The House lot is bounded Mauka by the Main road of  
Lahaina, Olowalu by a Cooper's Lime Kiln, Makai by the  
Sea beach, Kaanapali by the yard of Kaunaiia.

The Kula with some lots annexed is bounded Mauka  
by the Crake, Olowalu by the high Pali, Makai and Kaana-  
pali by the Crake.


The which consists of 3 Mow's, is bounded Mauka and  
Olowalu, and Makai, by the palima land of Laakuli, Kaana-  
pali by "Kalakoa"

Kamohai Sec. I know the land of Clt. They are in Makai "Lahaina,  
They consist of 2 pieces. One a Kula lands, and the other a Kala band.

The Clt. obtained these lands from Kaupuwae soon after Lih-  
loh went to England, about 1825 and his title to them is without  
dispute.

The Kula is bounded Mauka, by the House lot of Kapuki-  
Olowalu by the Crake, Makai by the House lot of Mauuou. Ka-  
napali, by the land of Kaliofou.

The Kala band is bounded Mauka by the lots of Laakuli of Pu,  
Olowalu by the Pali, Makai by my lots, Kaanapali, by the  
Pali.



<sup>R.R.</sup>  
Cl. 4878. Part 32. Kula

43  
June 1. 1839

Pupukea Sr. I know the lands of the Cl. They consist of Section of Kula patches on "Pukuhiki," and a House lot, and Kula, and hoi on Makela.

The Cl. obtained these lands in the days of King Kooloh, from Kalihiana, and has possession them in peace ever since.

The piece on "Makela" is bounded Mauka by my lands. Olowalu by the Cracks, Makai by the main road of Lahania, Naanapali by the land of Kamehameha.

The piece of Kula land is bounded Mauka, by the <sup>of Laahiki</sup> land, Olowalu by the ~~same~~. Makai by the lots of Hauheka. Naanapali by the lots of Keawehame.

<sup>P.P.</sup>  
Cl. 4878. Part 33. Makani

Makani Sr. I know the lands of Cl. They are in "Makela." They consist of three pieces. A House lot, and Kula grounds, and a piece of Kula and Kula grounds.

He got them from Kamehameha in the days of Kamehameha prior to 1839, and he has held undisturbed possession to this day.


The House lot is bounded Mauka by the Kamehameha Kula, Olowalu by the same, and ever so on the Makai, Naanapali by the yard of Kamehameha.

The Kula piece is divided by a water course. Mauka by the yard of Pupukea, Olowalu by the lands of Kamehameha, and Keawehame, Makai by the land of Keawehame. Naanapali, by the land of Pupukea.

The remaining piece is bounded Mauka by the lots of Keawehame and Kamehameha. Olowalu by the Pali. Makai by the lots of Kamehameha, Naanapali, by the Pali.

<sup>Hele</sup>  
Cl. 4878. Part 34. Hele

Keawehame Sr. I know the lands of Cl. They are as follows. One



44

piece of Kula, and House lot in "Puchuhu nui." One piece of Kula containing 8 Moo's, and one Section of Kula grounds in Pahoa.

The land in "Puchuhu nui," he rec<sup>d</sup> from Hoapili's name, and Hoapili wahi in 1837 and he has held undisputed possession of it ever since.

It is bounded Mauka by the land of Nuki. Olowalu by "Kaulah" Makai by the land of Luikua, Kaanapali, by the land of Hoopi's.

Muaa Lu. I know the lands of Ct. in Pahoa. He obtained them from Kalahouka his father in law. He rec<sup>d</sup> them as a gift. This was the present year. Kalahouka rec<sup>d</sup> them from Kapua in 1839. Neither his title or that time of Mooki's has been disputed.

The Kula piece is bounded Mauka by the land of Keaweolu. Olowalu by the Palima ground of Kaehunui, Makai by the main road of Sabaina leading to Olowalu. Kaanapali, by the Creek of Makala.

The Kula ground is bounded Mauka by the Creek. Olowalu by the Pali, and Kapua's land. Makai by "Puchuhu itui" Kaanapali by the private lots of Kaehunui, and Kula.

N.N.  
Cl. 1878. Part 35. Hoopuli

June 1. 1849


Mooki Lu. I know the lands of the Ct. They are in "Makala" they consist of a house lot and Kula in one piece.

The Ct. rec<sup>d</sup> this land from P. in 1837, and he has held it without dispute ever since.

It is bounded Mauka, by the land of Hib. Olowalu by the same. Makai by the large lots of Mua, Kaanapali by the large lot of Kanehure, and "Kaulah."

30  
Cl. 6433. Bunde

Mwabaka Lu. I know the House lot of Ct. They are in "Punahoa"



Sabana.

He obtained this lot from the Konohiki of Punahia, whose name is Kawala. He is now dead. The Ch. title has not been disputed ever since.

It is bounded Mauka by the pond belonging to Maawipu, the Konohiki, Olwala by the yard of Kawala. Makai by the Shore Street. Kaanapali by "Hakuhakakona". It is fenced on three sides.

Malua Sen. I know the land of Ch. in "Kauaula". I am the head man of this "Kauaula" under the King. The land was formerly Kerawaonohi, and the Ch. was head man under her. He is now hemu, and his title has come to an end.

June 1. 1849

Ch. 671. Puuki

Mekahuna Sen. I know the lands of Ch. They are in the Abu-puaa of Uhae, Sabana. She holds this land under the King. He gave it to her in 1836, and her right in it have never been disputed. Only half of this land belongs to her, the other half belonging to me.


Other half is bounded Mauka by the Palama of Uhae belonging to the King. Olwala, by "Uhae niu". Makai by the same. Kaanapali by "Uhae".

She has a Houie lot also in Sabana in "Puuki". It is bounded Mauka by the second Street of Sabana. Olwala by the yard of Unu. Makai by the large lots of Haes. Kaanapali by the yard of Maakamauna. I know nothing of her title.  
(See Haes)

Ch. 5458. Mannu from P. 13

Muaana Sen. I know the land of the Ch. consist of a piece of Maka, and 5 lots lying together, and 17 lots comprising a section of Maka land Mauka. They are all in "Hoohia", Sabana.

The Ch. rec<sup>d</sup> these lands in the days of Hoapili, in the





early days (of that great man) and he has been in undisputed possession ever since.

The Kala piece is bounded Mauka by the land of Namamoku, Olowa by the land of Moku, Makai by the land of Apunui, Haamapali by Puaa.

The Kala section is bounded Mauka by the pualima of Namamou Chu, Olowa by the Creek, Makai by my lei, Haamapali by the land of Olowa.

Cl. 6541 Haia

June 1. 1849

The Cl. is dead, and his widow Piko is his heir together with six children, 2 sons, and 4 daughters.

Senalo Lu. The lands of the Cl. consist of 7 lei in one piece, and one House lot connected with a garden. The Kala ground is in 'Kula', and the other piece is in Pauman, both in Lahaina.

The House lot and the Garden has been occupied by the Cl. and his wife Piko from the days of Namamamoku, without dispute.

The Kala land was obtained by the Cl. about 1839. I think, and has been possession in peace ever since.


The House lot and garden is bounded Mauka by the cattle yard of Lahainaluna, Olowa by the Pali and Creek, on the other two sides by the High Pali.

The piece of Kala land is bounded Mauka by the land of Napaka, Olowa, by the lei of Kamaa, Makai by the lei of Puijui and Kalena, Haamapali by Mokuha.

Cl. 6436 Kalaheula

Maimai Lu. I know the land of the Cl. consist of a House lot, and a land consisting of Kula, and Kala land. Beside these, there is one Mos of Kula. They are all in Makilo Lahaina.

The Cl. rec<sup>d</sup> all of these lands in the days of the Princess Mahimamaa from Kaunaloa, and has possession in them in peace ever since.



27

The House lot is bounded Maunaloa by the road dividing it from the land of Makamui. Olole by the lands of Makamui, and my land, and the pualima. Makai by the pualima land. Kaanapali by "Pukuhukui nui."

The one Moo is bounded Maunaloa + Olowale by the land of Paie, Makai by the Alani Aupuni, Kaanapali by the pualima land of "Makala."

The other piece is bounded Maunaloa by the lvs of Kawai'ahu. Olowale by the Crest of Muliha. Makai by the lvs of Kawai'ohio'io. Kaanapali by the land of Kalihoula.

Cl. 6496. Kuwama

June 1. 1849

Mann Sr. I know the lands of Clt. consist of 2 pieces. One a section of Kula, and the other a section of Kala land.

The Clt. own<sup>d</sup> these lands from Apua (prior to 1839) in the days of Aopili; and he has held them without dispute down to the present time.

The Kula piece is bounded Maunaloa by the land of Kauhane. Olowale by "Alii Makai" by the land of Ma'ua. Kaanapali by "Wai'ouana."


The Kala piece is bounded Maunaloa by my own lvs. Olowale by the land of Heaka. Makai by the lvs of He'epi'ua. Kaanapali by the lvs of Olole.

There are two pualima lvs in the middle of this last piece.

Cl. 7225. Wai'ouani

Popun Sr. I know the lands of Clt. consist of one piece of Kala land in "Botabola," and "Wai'ouana nui." It is 4 lvs one of which is in Botabola, the other three in "Wai'ouana nui." He has two Moos of Kula in Pu'ua.

I gave the Clt. the 3 lvs in Wai'ouana before 1836. The lvs in Botabola he had from Makaula before 1836. The Kula in Pu'ua, he had from Maichelu three years ago. There has been no dispute



about the kula land, but there has been dispute about the kula. Kaa's wife has taken away this kula and given it to Maiehu. This was done about 23 weeks ago. Maiehu gave up the whole yard containing these Moos to Kaa's wife.

This Kula piece is bounded Mauea by the yard of Kaha-kono. Olowala by the same. Makai by the land of Waihekei. Aha, Ahn Koolaha, Kaaanapali by the yard of Kapaohaku.

The Kula land is bounded Mauea by the land of Peahi. Olowala by the pumua land. Makai by the street east of the Meeting House. Kaaanapali by the yard of Kaaanai.

Lahaina June 2<sup>nd</sup> 1849

Cl. 8638. Kaohie

This Claim is identical with Cl. 6243 which has already been heard. (See Testimony taken 29<sup>th</sup> May, 1849.)

Cl. 3300. Motui

This Cl. is the same Motui named in Cl. 4898 Part 34. He appeared, and said he wished to abandon his claim for land named in Cl. 3300. as the late freshets had rendered it valueless.


Lot Kamehameha Sr. A interpreter.

Cl. 6784. Naai

Koolakui Sr. I know the lands of Naai. They are all in "Wai-nee-mui" of which Koolakui is the Lord. They consist of 2 pieces. One 4 Moos of Kula, and the other a kula band of 17 loi, which is mauka loi.

The Cl. had these lands from Koolakui in the days of Kapaeha, and he has held them without dispute ever since.

The Kula piece is bounded Mauea and Olowala sides by the land of Koolakui, Makai by the land of Kapaeha. Mauea



napali by the land of Mahihū.

The whole land is bounded Mauka by "Aho." Olowalu by "Pāhau,"  
Makai by "Pohai." Kaanapali by the land of Maluakonei.  
See P 13 & 15.

Cl. 6791. Kamapua

June 2. 1849.

Malua Iu. I know the lands of the Ct. They are all in "Pua ika." It is  
in one piece, a whole land of 3 Mōs.

The Ct. rec<sup>d</sup> this land from Kūmālanā, had it from Naha  
in ancient times, in the days of Keapili, and he has held in peace  
to up to the time of his death, when it came to Ct. whose title is  
without dispute. Malua was the name of Pua ika in older times.

It is bounded Mauka by the land of Mahihū, Olowalu  
by the land of Aho. Makai, by the land of Malua. Kaanapali  
by the land of Ka.

Cl. 6792. Umi

Kaunāna Iu. I know the lands of the Ct. They are in "Kaua-  
la." They consist of 7 pieces. Three of 1 Mō each, the other  
a whole land Mauka wa, of 9 lōs, another of one lō, one of 3 lōs,  
and another of 2 lōs.


The Ct. rec<sup>d</sup> these lands from Heave in the days of Keapili,  
prior to 1829, and he has held them without dispute ever since.

The Mauka Mō is bounded Mauka by the stream of "Kau-  
ala" Olowalu by the same. Makai by the former land of Naha.  
Kaanapali by the high Pā.

The second Mō of Mō is bounded Mauka by the Creek. Olo-  
walu by the land of Mahihū. Makai by the land of Kaunāna.  
Kaanapali by the high Pā.

The other Mō is bounded Mauka by the high Pā; Olowalu  
by the Creek. Makai by the same. Kaanapali by the former  
land of Malua.

The whole land of 9 lōs is bounded, Mauka by the lō of Mō.  
Olowalu by the Creek. Makai by the lō of Naha. Kaanapali by





the same.

The one half land is bounded, Mauka by the bis of Makulani, Nawaia and Makai sides by the same. Kaanapali by the pualima bis of Nawaia.

The half land of 3 bis is bounded, Mauka by my land, Nawaia by the Creek, Makai by the pualima bis of Nawaia, Kaanapali by the high Pali.

The remaining half land of 3 bis is bounded. Mauka by the bis of Makai and Nawaia, Nawaia and the remaining sides are bounded by the bis of Makulani.

See P. 53 V 15

Cl. 6794. Koolahai

June 2. 1849

Makaula's Son. I know the lands of Cl. they are all in "Polani". They consist of 2 pieces. One is a Kula containing his house. The other a half land.

The Cl. obtained these lands from me. I being a huna of "Polani" under Kanaiwa. This was before 1839 and he has possessed them ever since in peace.

The Kula land is bounded Mauka by the land of Nawaia, Nawaia by the land of Makulani, Makai by the land of Nawaia, Kaanapali by the stream "Kooka".

The half land is bounded. Mauka by the pualima bis of Makulani, Nawaia by the same, and the bis of Nawaia, Makai by the land of Makulani, Kaanapali by Polani.

See Page 2 V 15.

Cl. 6797. Kamaka

Koolahai's Son. I know the land of Cl. they are in "Polani" and consist of two in one piece.

The Cl. rec<sup>d</sup> this land from Kawaia in 1845. Kawaia had this land from in the older times of Koolahai, before Makaula's become a huna, and he held in peace until he gave it to Cl. and the Cl. has continued in the peaceable possession of it ever since. Cl. has a house on the land.

87

It is bounded, Mauka by the land of John White "Pohiki".  
Olowalu by the same. Makai by the feudal land of Kaanapali. Sea-  
ward, by the land of Kaanapali.

Cl. 6799. Keokoa.

June 2. 1849

Manu Sir I know the land of Clt. They are in "Ho'ka, Sahaia".  
They consist of seven Mors of Kula in one piece, and a piece of  
Kalo land of 23 small lots mauka wa.

The Clt. rec<sup>d</sup> these lands from Apaa in the days of Ho-  
pili'kane. He has possessed them in peace ever since.

The Kula is bounded, Mauka by my land. Olowalu by  
the land of Kihua, Makai by the road leading just mauka  
of the Church to Olowalu. Kaanapali by "Puaa nui".

The Kalo section is bounded, Mauka, by my land. Olowa-  
lu by the Stream "Pahoa". Makai by "Pahoa". Kaanapali, by  
the land of Muka'ika.


Cl. 6800. Muka'ika

Manu Sir I know the lands of the Clt. They are in "Ho'ka".  
Sahaia. They consist of 3 Mors of Kula in one piece, and one  
Kalo land of 23 small lots mauka wa.

The Clt. rec<sup>d</sup> these lands from Apaa in the ancient days of  
Hopili, and has possessed the Kalo land in peace ever since.  
But the luna Apaa, who gave him the Kula land, took it from  
him soon after, and he has held it ever since allowing the Clt.  
however to dwell on it. Apaa and his Successor Kaanuu'ehu  
have now enjoyed the fruit of that Kula for 4 or 5 years.  
Apaa took it away by the right of his Sovereignty and not  
for any hewa of the Clt.

The Kula land is bounded, Mauka by the land of  
Kihua, Olowalu by the land of M. 'Ika, Makai by the Mauka  
Street leading to Olowalu. Kaanapali by the land of Muka'ika.

The Kalo land is bounded Mauka by the lots of Muka'ika -



52

Abougle by the lo's of Keaka, Makai by "Paha." Maanapali by  
a high Pali.

Cl. 6801. Opunui.

June 2. 1849

Hawaia Su. I know the lands of the Clt. They are in "Malakaa"  
They consist of 3 Mo's of Sula in one piece, and 12 lo's of  
Keak's land in one piece. The lava or *Mo'ohiki* *Keakua* has  
a *puhala* lo; however in the middle of this keak's land.

The Clt. rec<sup>d</sup> these lands from Hawaia, the lava of  
Malakaa in the days of *Keopuli*, and he has held them in peace  
ever since.

The Sula land is bounded, Mauea by the land of *Haereu*,  
Olowale by *Puhuehu i'ki*, Makai, by the land of *Pu'kaualani*,  
Maanapali by the land of *Pimauna*.

The Keak's land is bounded by "Haka" *Mauea* side, Olowale  
by the Creek of *Panouala*, Makai, by "Puman", *Maanapali*, by  
the same.

Cl. 6802. Pelekane

Makua Su. I know the land of Clt. They consist of 6 lo's of Sula  
in one piece in Paha, Lahaina.


The Clt. rec<sup>d</sup> this land from Mauea in the early days of  
*Keopuli*, and he has held them ever since without dispute.

It is bounded Mauea by the high Pali, Olowale by the Sa-  
me, Makai by the lo's of *Siiwana*, *Maanapali* by the same.

Cl. 6803. Puhurahi W. (The Clt. is dead.)

Keopuli Su. I know the land of the Clt. It is in Paha, Lahaina,  
and consist of one piece of Sula, and one keak's land of 30 small  
lo's.

He rec<sup>d</sup> this land from the head woman Mauea, in the days



53

He Houpihi, and ~~she~~ has held it in peace up to his death, this year  
Mauna her only child is her heir. (Mauna a young man appeared)  
It is bounded Mauka by the land of Pihane, Olowalu  
by the high Pali. Makai by the stream of Panaua. Kaanapali  
by the same.

Cl. 6804. Kahuakuliki

June 2. 1849

Kahuakuliki Su. I know the land of Clt. It is a kikapai of Land  
in "Puaani" Labaina.

The Clt. rec<sup>d</sup> it from Kalua in the year 1818. Kalua is the  
luna of the land "Puaani". It was pualima land before.


It is bounded Mauka and Olowalu sides by the pualima la-  
nd of Kalua. Makai by the road leading to Olowalu. Kaanapali  
by the pualima land of Kalua.

The Clt. appeared, and said he had no claim to this land.

Cl. 6781 Hihio

and L 602 + 8135

Hihio Su. I know the lot of Hihio. It is in Lapauna nei.  
I have known it ever since 1832, but not before. When I came here  
in 1832, the Claimant was living on this land under his sister  
Kamailohi and her husband named Pua. I built a house for his  
sister on one ~~corner~~<sup>corner</sup> of the lot where she lived, and Hihio had his  
houses on another part. Hihio had his two houses there, and Pua  
one house adobies. They dwell together in peace until about 1838,  
when Pua died, and willed all his rights to his wife, the Clt.  
sister. Hihio and his sister then lived together on the land until  
her death in 1844. When she willed every right. She had in this  
lot to Hihio, who has had the entire possession of it ever since.  
His title was never disputed until 1847. When A. Kau set up a  
claim to this lot. The foundation of Kau's claim is that the claim-  
ant and his sister were the Kanihies of Kaunialala, who gave them  
the place Kaunialala is Hiai's mother. Pua was a high  
man under Kamehameha I. He was one of his Councillors and



54  
held rights in the land under him.

It is bounded Mauka by the main Street of Lahaina. Olowalu by the house of Pihanda which stands on Kikauwahi's land. Makai by Kaimama or Lot, and George Shaw's land, Kaunapali by the Canal of Lahaina.

In 1813, or perhaps when the King's Child was born, and Pihanda built his house on the Olowalu side of this lot there was a dispute between Pihanda and Kihio, Kihio contending that he was crowding on to his land. The matter was taken before Kikauwahi the Premier, and Kaunapali being present, said to Kihio let Pihanda have the land he wants and to you shall belong all the rest, the lot now claimed. To this Kihio consented and there the dispute was put to rest.

Kauwale's Test. I am about 38 years of age and have lived in Lahaina for 13 years. During my residence the Ct. has been in the quiet possession of this lot up to 1847, when Shaw raised the dispute spoken of by Kaunapali.

The Ct. has a piece of Maui, and Kula land in one piece in Lahainalala on "Kuhua" Kiohokalo is the Lord of Kuhua.

He rec<sup>d</sup> this land from Piiga in the days of Kamehameha II. went to England. He has been in the undisputed possession for 13 years to my knowledge.

It is bounded Mauka and Olowalu sides by "Mii" Makai by the land of Alaga. Kaunapali by the land of Hale.

Kana's Test. I have resided 27 years in Lahaina, and I am 57 years of age. I heard the testimony of Kaunapali and it is correct.


I know that the Ct. has lived on this House lot ever since 1824, when Hoopili was named, and I never heard his title disputed until 1847, where Shaw raised a dispute.

same as above Ct. 8/135 Kihio

See after Testimony in Page 332 F. J. Vol 3.

The Ct. appeared and stated that this claim with the piece named in Konauala was identical with Claim 6781 which had just been heard. That for the piece in Konauala, he had no witnesses present.





Cl. 6782. Hawaii

June 2. 1849

55

The Ct. appeared and said she wished to abandon her Claim as she had not put it in writing. Hiko did it for her.

Cl. 7590. Hawaii

Makaulia Sr. I know the lands of the Ct. They are in "Polani" Sabana. They consist of two separate sections of Mahe land, and one piece of Mahe with a house thereon.

The Ct. rec<sup>d</sup> these lands from me as the head man of Polani in the days of Hoapili, and she has possessed them without dispute ever since.

The Mahe piece is bounded Maheka by the Mahe land of Polani, Olowala by the same. Mahai by the main road leading from Sabana to Olowala. Saanapali by the lot of Tawani.

The Mahai section of Mahe land is bounded Maheka by the pualima line of Polani, Olowala by the high Pali, Mahai by the Creek, and the lands of Makalahine. Saanapali by the land of Hoialakai.

The other section of Mahe land is bounded Maheka by the pualima line. Olowala by the Stream of Alo. Mahai by the land of Hoialakai, Saanapali by land.

Cl. 6783. Hawaii


(See page 57.)

Makaulia Sr. I know the lands of Ct. They are in "Polani" Sabana. They consist of two sections of Mahe land, and one piece of Mahe.

The Ct. rec<sup>d</sup> these lands from me, in the days of Hoapili 1839, and she has held them without dispute ever since.

The Mahe piece is bounded Maheka by the road leading to Olowala. Olowala by the lands of John White. Mahai by the land of Makalahine. Saanapali by my Mahe.

The Mahai section of Mahe land is bounded Maheka by the Stream of Alo. Olowala, by the Pali, Mahai by the Creek of



56

His. Kananapali by the same.

The other section is bounded Mauka by "Hohohi". Olowalu by the High Pali. Makai by the Stream of "Pohani". Kananapali by the High Pali, and Stream.

Cl. 6785. Kahuahinini.

June 2. 1849

Kahuahinini Su. I know the lands of the Ct. They are in "Wai-  
enui" Sabama. They consist of one piece of Kula, and two pieces of  
Kula land, and one of one li, and the other of two.

The Ct. rec<sup>d</sup> these lands from Hahipaihala the lord of  
this land some time in the days of Koa-pili. In ancient times,  
and he has possessed them without dispute ever since.

The Kula piece is bounded Mauka by the land of Mamaka.  
Olowalu by the land of Kuarani, Makai by the land of Hahuna.  
Kananapali by the Kula of Hahipaihala.

The Makai li is bounded Mauka by the li's of Mamaka,  
Olowalu by the li's of Koa, Makai by the li's of Kanika, Kanan-  
apali by the land of Ualo.

The other piece is bounded on all sides by the land of  
Hahipaihala.

Cl. 6786. Hamohomohi.


Hahuahinini Su. I know the lands of the Ct. They are in "Wai-  
enui". They consist of one piece of Kula land, with a house there on.

The Ct. rec<sup>d</sup> this land from Pakaui in the days of Koa-  
pili, and his title has never been disputed.

It is bounded, Mauka by the Kula land of Hahipaihala.  
Olowalu by the same, Makai by the land of David Mal. Kananapali  
by "Puka".

Cl. 6787. Kananama.

Kananama Su. I know the lands of the Ct. They are two in num-



ber. One is a Kula land in Waimanui. And the other a kula land in Moanui. The land in Moanui is the same which the Ct. has claimed in N<sup>o</sup> 6865.

The land in Waimanui, he rec<sup>d</sup> from Kalipaihala in the days of Hoapili, and in those same olden days he rec<sup>d</sup> the Kula land in Moanui from Mahinipis, and his title to them has never been disputed.

The Kula land consist of 1 Moo's, and is bounded Mauka by the Auwai dividing it from Kalipaihala's land. Olowahi by the land of John Woodell. Makai and Kuanapali sides by the land of Kalipaihala.

The Kula land is bounded Mauka by the land of Makihi. Olowahi by the Crack called Kofaula. Makai by the Pali Kuanapali, by the same Crack.

Ct. 6788. Kamauska

June 2. 1849

Kamauska Sr. Know the land of the Ct. It is a piece of Kula land in Peaka Lahana.

The Ct. rec<sup>d</sup> this land from Pahi at the time they put taxes on the dept. two years ago. Pahi rec<sup>d</sup> it from Kalia in the days of Hoapili; he hold this land without dispute.

It is bounded Mauka by the Kula of Peaka. Olowahi by Waimanui, Makai by the Kula of Peaka. Kuanapali by the same.

Ct. 6789. Kauli


(See page 55)

Kauli Sr. Know the lands of Ct. they are in Pohanui, Lahana. They consist of two sections of Kula land, and one piece of Kula.

The Ct. rec<sup>d</sup> these lands from me in the days of Hoapili 1839 and he has held them without disputed ever since.

The Kula piece is bounded Mauka by the road leading to Olowahi. Olowahi by the land of John White. Makai by the lands of Makihi, Kuanapali by my Kula.

The Makai section of Kula land is bounded Mauka by the



58

Stream of "Alii." Olowalu by the Pali. Makai by the Creek of Alii.  
Maanapali by the same.

The other section is bounded Mauka by "Mikahi." Olowalu by the  
High Pali. Makai by the Stream of "Polanui." Maanapali by  
the High Pali and Stream.

( Copy Twice )

Cl. 6789 Hakakanani

June 3. 1849

Hakaniwa Sr. I know the lands of the Clt. they are in "Puaanui," "Lahine"  
They consist of 10 lots in one piece, and one small kula.

The Clt. rec<sup>d</sup> these lands from Huakamauna the uncle of that  
land about 1835, and he has held them in peace from that time  
to this.

The 10 lots land is bounded Mauka by the lots of Maluae. Olo-  
walu by the lots of Supa. Makai by the lots of Saupuna. Maanapali  
by the pualima lot.

The kula land is bounded Mauka by the land of Supa. Olowa-  
lu by the Creek Makai by the same. Maanapali by the land of Maluae.  
Maluae is the name of Puaa.

Cl. 6790 Puaa (Clt. is dead)


Hakakanani Sr. I know the lands of the Clt. they are in Puaanui,  
Lahine. They consist of two sections of lots, and one piece of  
three patches, and one of four, and one small piece of kula.

The Clt. rec<sup>d</sup> these lands from me just after the death of  
Arapili, and he enjoyed them in peace up to his death with  
the Measles this year. Pualuana his widow is his heir. He  
left no children. She now holds the possession.

The small piece of kula is bounded Mauka and Olowalu  
sides by the Creek of "Kooka." Makai and Maanapali sides  
by the land of Kaha called "Puaa."

The 10 lots land of 3 lots is bounded Mauka by "Waima," Olo-  
walu by the Stream of Mauimatapo. Makai by Puaiki, Maan-





peale by 'Waine'

The other piece of Kala land is bounded Maheka by the land of Merohokana's. Uluwale by the Crabs dividing it from Polanui. Makai by 'Suaisi'. Swanapali by Waine.

Cl. 6793. Paulela

June 2. 1849

Makaulia Sr. I know the lands of Clt. It is in one piece in 'Polanui', Sabana. It is now kula though it was once kula land.

The Clt. rec<sup>d</sup> from Kaubi not long since. Kaubi rec<sup>d</sup> it from me about Sep. years ago. I am the head man of Polanui. and I know of no dispute respecting Clt. title.

It is bounded Maheka by 'Hikahi'. Uluwale by Saunispote. on the other two sides by the Crabs of Polanui."

Cl. 6795. Ukukua

Makaulia Sr. I know the lands of the Clt. it is in "Polanui" Sabana. It consist of two pieces, one a kula land, and the other a kula land.


The Clt. rec<sup>d</sup> these lands from me about the year 1810, and he has enjoyed them in peace ever since

The kula piece is bounded. Maheka by the land of Koolakai. Uluwale by the land of Malakakana, Makai by the land of Malakakana and Kiu. Swanapali by 'Storka'.

The kula land is bounded Maheka by my bro's. Uluwale by the same. Makai by the land of Kakaau. Swanapali by the Stream of Polanui."

Cl. 6796. Kivi

Kawau Sr. I know the land of the Clt. They are in Polanui Sabana, it consist one piece 3 bro's, and some kula.



No. 100<sup>th</sup> this land from Makahai, in the days of Kamehameha and his title was never been disputed.

It is bounded Mauka by the land of Makuu. Olowahu by the land of Malakukama. Makai by the proforma of Kahuahine. Haanapali by Hoohe.

Cl. 6798. Pau

June 2. 1849

Messrs. Sw. I know the land of the Claimed, but the Clt. held this land under Nalahu until about 4 years since, when he left it, and he has now returned and lives on the land for Nalahu. He has no title in the land. The land is in "Pahoa" Sahuina.

Cl. 6805. Haanapali

This is identical with part of Claim N<sup>o</sup> 6787 which has already been heard.

Cl. 10,462. Nalahu


Messrs. Sw. I know the lands of Nalahu. They are in "Pahoa" Sahuina. It is a kato land of 10 or 11 lots, of six pieces.

The Clt. rec<sup>d</sup> this land from Mahe the half-brother of Pahoa in 1839, and his title was once disputed, but the dispute was all settled by Haanapali before his death and he now holds it in peace.

The first piece is one lot, and a piece of Kula, and is bounded Mauka by the Pali. Olowahu by the same. Makai by the proforma lot of Hekeanapa, Haanapali by the Pali.

The second piece is 3 lots, and is bounded Mauka by my land. Olowahu by the lot of Kahuahine. Makai and Haanapali by the Pali.

The third piece is one lot, is bounded. Mauka by the proforma



lots of Nekuanaoa, Olowali by the lots of Pihanda, Makai and Kaana-pali by the Pali.

The fourth piece is two lots, and a piece of Kula, and is bounded, Mauka by the lots of Upai and Pihanda, Makai by the pahalima, and Pihanda's lands, Kaanapali by the Pali.

The fifth piece is one lot, and is Bounded Mauka by the land of Pihanda, Olowali by the pahalima's lot, Makai by the Sam. Kaana-pali by the Pali.

The sixth piece is 3 lots, and is bounded Mauka and Olowali by the pahalima, Makai and Kaanapali, by the Pali.

Ct. 10.165 Malibu

June 2. 1849

Musa Sa. I know the land of the Ct. is in "Waikama", Lihaina. It is in two pieces. He has one House lot, which was heard Mr. Richards. There are remaining One House Lot.

The Ct. rec<sup>d</sup> this land from Maki in 1839, and his title has not been disputed seriously from that time to the present.

It is bounded Mauka by the Alanui Aupeoni, Olowali by the lot of Kiohokahole, Makai by the Sea Shore, Kaanapali by the foreigner who tried to shoot Hekeantiohi, his Hawaiian name is Kookana. There is also a pond on this side.

Ct. 10.221. Makaulaia


Lihaina June 1<sup>st</sup> 1849

Keanuiauaki Sr. I know the House Lot of the Ct. in "Kilohani", Lihaina, and his lands in "Polakole", Lihaina, consisting of 4 lots, and a cultivated field. These are all I know.

The Ct. rec<sup>d</sup> these lands from Keanuiauaki at the time they were building the Fort in Lihaina, a long time before the death of Hoapili. He has occupied them in peace ever since.

The House Lot is bounded Mauka by the yard of Phaku, Olowali by the yard of School House, Makai by the yard of Daniel Sr. Kaanapali by the land of Mr. Baldwin. Makai.

I don't well know the bounded of the land in "Polakole".



62

I know, however, the lands of the Ct. in Hawaii. It is a piece of land named "Kaapuna" in the Kingdom of Hawaii, near by Kauai. The King Kamehameha I. gave this land to the father of the Ct. and it descended to the Ct. It has recently confirmed by Kamehameha III, at the recent division of lands, the Ct. yielding up to the King his land "Opikihale" which lies near it.

I am also knowing to a gift in "Hawaii", Tahiti. This was in 1832. As far as I know it consists of 18 lots, and a House Lot. The further hearing of this Claim was postponed until other witnesses arrived.

Cont. p. 69

### Ct. 6851. Kahala

Mohi's Sr. I know the lands of the Ct. They are in "Pucanni" Tahiti, they consist of 6 lots in one piece.

The Ct. rec<sup>d</sup> this land from Kapuleamoku the Son of the King of the land at the time when Young was Governor of Hawaii, about 1819, and he has enjoyed them without disturbance. The King is the great Lord of this land.

It is bounded Maui by the land of Lupaiahoi. Oahu by the land of Kae. Maui by my land, Hawaii by the land of Maluae.

### Ct. 6852. Punahale

Mohi Sr. I know the lands of the Ct. They are in Oahu. They consist of two parts, one a Kula land, and the other a Kalo land.


It is a ili named "Pua". He has 40 lots in this Kalo land.

He rec<sup>d</sup> these lands from Mahe the Son of the King of Oahu in 1835. This is the King's land, at the present time. His title has never been disputed.

The Kula land is bounded Maui by the Alani'i Aupuni. Maluae by the Creek of Oahu. Maui by the Sea beach. Hawaii by the ili of "Kuiua".

The Kalo land is bounded Maui by the paliwa lots of Mahe.





Maui by the side of "Hakuaaha"; Makai by the great Creek, Lahana  
na by the High Pali.

Cl. 6853. Muti

Moku Lu I know the lands of the Cl. They are in "Tachuhunui"  
Lahana, and consist of one Kula Land, and one Kalo Land of 10 Ais.

The Cl. rec<sup>d</sup> these lands from Kakehuna the uncle of Ma-  
huhunui in 1841, and he has held them without dispute to  
the present day.

1 The Kula land is bounded. Mauka by the Lot of Ima, Alawa-  
lu by the Waihana land, Makai by my land, Kaanapali by the  
land of Kanakahe.

2 The Kalo land is bounded. Mauka by the High Pali, Alawa-  
lu by the land of Umimio, Makai by the land of Tukua, Kaanapali  
by the land of Kanakahe.

Cl. 6854. Ohia.


Waihanui Lu I know the lands of the Cl. They are in "Panauike"  
Lahana. They consist of one Kula land, and one Kalo Land of 20 Ais.

The Cl. rec<sup>d</sup> these lands from Wapu the uncle of the lands  
at the death of the Prince Mahimona in 1836, and he has held  
them without dispute ever since.

The Kula piece consist of 2 M<sup>o</sup>o's, but I think that Alawa-  
lu a Cousin Cl. is entitled to one.

These 2 M<sup>o</sup>o's, is bounded, Mauka by my lands, Alawa-  
lu by the Waihana of Wapu, Makai by the Alawa, Alawa, Kaanapali  
Kaanapali by Waihanui.

The Kalo land is bounded. Mauka by the land of Kanakahe,  
Alawa by the Creek of Waihanui, Makai by the land of Waihanui, Kaanapali  
Kaanapali by my lands.



Cl. 6855. Heha.

The Cl. is dead, but the widow, Nahaia appears.  
Oblee Sr. I know the land. It is a kula land in Pihanni Lahaia.

The Cl. rec<sup>d</sup> it about 1832 from Makaania the lina of the land, and he has held it in peace up to the late sickness of the Maasle, when he died the lina took it away and gave to Nuiia. His widow and two children are the heir of Cl. Makaania took the land away on account of the Cl. death and so far as I know for this alone.

It is bounded Mauka and Olowale by the pihanni land of Makaania Maki by the land of Malakuhana. Kaanapali by the land of Kamaha.

He had a section of Kula land also, which has been taken away by the same lina at the same time, and for the same cause I am not well acquainted it.

Cl. 6856. Hawaii

Wahimaha Sr. I know the lands of the Cl. They are in Pihanni mihi Lahaia. They consist of two pieces. One a kula lands, and a 22 bis in one kula lands. The kula, consists of 3 Mors.


The Cl. rec<sup>d</sup> these lands from one Iking the lina of the land Pihannu mi in 1839, and he has held them in peace ever since. Pahi is the Lord of the lands.

The kula land is bounded Mauka by my lands. Olowale by the pihanni, Maki by the Meeting house Cl. Kaanapali by Pihannu mi.

The kula land is bounded Mauka by the land of Uupali. Olowale by the Creek of Kawaala. Maki by the land of Hehi. Kaanapali by my lands.

Cl. 6857. Mahakiaama

Oblee Sr. I know the lands of Cl. They are in Waiia, one which



is Kealahou. They consist of one State land, and 6 lots in one piece, and two pieces of State land, utua ka, one of 22 lots, and the other 4 lots.

The Ct. rec<sup>d</sup> these lands from Keapili ka and Keapili wahine before 1839, and he has sold them without dispute ever since.

The House lot, or State land, and 6 lots, and is bounded. Mauike by the land of Keauka ani. Olouala by the land of Kea. Makai by the land of Napaka. Keanaapali by Waiuu the land of Kalipai hale.

The State land of 22 lots is bounded. Mauike by the land of Lea ani. Olouala by the land of Keauka hale. Makai by the land of Makoe. Keanaapali by the land of Napaka.

The State land of 4 lots is bounded. Mauike by the land of Napaka. Olouala by the land of Makoe. Makai by the land of Napaka. Keanaapali by the same State lands.

See P. 53 V 15

### Cl. 6858. Napapaia 16.

Keauka hale ka. I know the lands of the Ct. they are in "Keauka", Lea ani, and consist of two pieces of State land, one of 4 lots, and the other of 17 lots. And two pieces of State lands. And one House lot.

The Ct. rec<sup>d</sup> these lands from Keu hale in 1837, and her title has been without dispute.


The House lot is bounded. Mauike by the Keauka lands. Olouala by the land of Keapili. Makai by the Keauka hale. Keanaapali by the land of John White.

The State land is bounded. Mauike by my land. Olouala and Makai by the land of Keapili. Keanaapali by "Keauka".

The State land of 17 lots is bounded. Mauike and Makai by the Keauka lands. Olouala by the land of John White. Keanaapali by my lands.

The State land of 4 lots is bounded. Mauike and Olouala by "Keauka". Makai by the land of Keauka. Keanaapali by Waiuu.

The other piece of State land is bounded. Mauike and Olouala by the land of Keapili. Makai by the Keauka, Keanaapali by the land of John White.



Cl. 6859 Kaiama

Maikiriaku Sr. Knows the lands of the Ct. They are in Pannanui, Lahaina, and consist of two pieces of Kula land, one of 2 lots, and the other of 3 lots. All in Kula lands.

The Ct rec<sup>d</sup> the Kula land of 3 lots from one in 1839. At the same time, he rec<sup>d</sup> the other lands from Kalabohuna the Sonohira and his title has never been disputed.

The Kula land is bounded Mauka and Olaia, by my lands Makai by the former lands Nawarapali by Pannanui.

The Kula land of 3 lots is bounded Mauka and Olaia by the High Pali. Makai by the former lots. Nawarapali by Maoka.

The Kula land of 2 lots, is bounded Mauka by the former lots. Olaia and Makai by the land of Mualapai. Nawarapali by the Pali.

Cl. 6860 Nihoa

Kalabohuna Sr. Knows the land of the Ct. It consists of one piece of Kula land. It is in Pannui Lahaina. He rec<sup>d</sup> this land from Kaha about 1844, and he has held the same without dispute. Kaha had it from the late Makaula.

It is bounded Mauka by the land of Malakabana, Olaia by Pannanui, over which is Maoka. Makai and Nawarapali by the lands of Nihamani, and Malakabana.

Cl. 6861 Puanani


Makuhine M. Sr. I am the mother in law of the Ct. But I do not know his lands well enough to testify concerning them or other witness offered.

See P. 88

Cl. 6862 Naumiami

Moku Sr. Knows the lands of the Ct. They are in Pukinohani.





Lahaina, and consist of two pieces of Mula, one House lot, and one Kala land in all 4 pieces.

The Ct. rec<sup>d</sup> these lands from the luna Liliu in 1814, and his title has never been disputed.

The House lot is bounded Mauka by my lands, Olowalu by the land of Liliu, Makai by the Ikaoma land, Kaanapali by "Puu-huhuike".

The Mula piece is bounded Mauka by the land of Nanakahi, Olowalu by my land, Makai by the land of Kioke, Kaanapali by "Puu-huhuike".

The other piece is bounded Mauka by the land of Nanakahi, Olowalu by the Croke of Puuhuhunui, Makai by the yard of Liliu, Kaanapali by "Kulakaa".

The Kala land is bounded Mauka by the lands of Mapi, Olowalu by the Kahuwai, Kaanapali, by the land of Miki.

### Ct. 6863. Wahi

Mohi Iku. I know the lands of the Ct. They are in Punakea, Lahaina, and consist of one piece of Mula, and Kala lands.

The Ct. rec<sup>d</sup> this land from Kaakamauna in 1837, and has possessed it in peace ever since.

It is bounded Mauka by the land of Kaakamauna, Olowalu by the land of Mahapuna, Makai by the land of Kaa, Kaanapali by "Punakea 1".


Kekaiunohi is the Chief of Punakea 2."

### Ct. 6864. Pahi

Pape Iku. I know the land of the Ct. it consist of one lot, it is in Punakea 2. Lahaina.

He rec<sup>d</sup> this land from Wahi just after Hoapuli's death. His title has never been disputed.

It is bounded Mauka by the land of Wahi, Olowalu by the land of Queen. Makai and Kaanapali by the land of



Kaua.

Wahi Toi. That he obtained this patch in 1837, and that the Ct. title is good.

Ct. 6866 Kekua

The Ct. though cited to attend did not appear.

Ct. 6866. Makapuna

Pehau W. Toi. Show the land of the Ct. They are in "Punakea 2" Subana, and consist of one piece of Kula, and another of 2 lots.

The Ct. rec<sup>d</sup> these lands from Hamakini the Lina in 1847 and he has held them in peace ever since.

The Kula land is bounded Mauka by the Gov<sup>t</sup> fence. Obowahi by Punakea 3. Makai by the lot of Pahi, Haanapali by Wahi's lot.

The Kula land is bounded Mauka by the land of Wahi, Obowahi by Pahi's land. Makai by Haas's land. Haanapali by the land of Haakamauna.

See Page 11. Vol 16. N. Testimony

Ct. 6867. Poepoe


Maunawa Toi. Show the Kula land of the Ct. It is 3 1/2 lots in one piece, and 3 pieces of Kula in "Maunawa" Subana.

The Ct. rec<sup>d</sup> this from Maunawa the Lina in the older days of Maunawa, and has enjoyed them in peace ever since.

The Kula land is bounded Mauka by the land of Wahi, Obowahi by the land of Wahi's lot, Makai by the land of Wahi, Haanapali by the high Pahi.

The first piece of Kula is bounded Mauka by the land of Wahi, Obowahi by the same. On the other two sides by the high Pahi.

The second piece of Kula is bounded On three sides, by the



69

High Pali, Makai by the land of Kanihau.

The third piece is bounded on the Mauka, and Olowalu, and Makai sides by the Cracks of Kanihau, and Kaanapali side, by the High Pali.

Moku Lu. I know the house lot of Peepie He rec<sup>d</sup> it from Mox; in 1839 or 1840, and his title to it has never been questioned.

It is bounded Mauka by the lot of Kape, Olowalu by the lot of Hainoi, Makai by Puhuchuniki, Kaanapali by the lot of Haini-pohole. It is in Hakakaa, Lahaina.

Cl. 6868. Hanakaipe

Moku Lu. I know the land of Ott is in "Puhuchuniki," Lahaina. It consist of a house lot and garden in one piece.

The Ott rec<sup>d</sup> this land from Kakehuna the Lina in the year 1841 and there has never been any dispute respecting this Ott title. I am the Lina Aukau of Lahaina, and have resided here for 23 years.

It is bounded Mauka by the lot of Ina. Olowalu by the land of Miki, Makai by the land of Kaaukahi, Kaanapali, by Puhuchuniki." See P. 72 V 15

Cl. 10,221. Makaulia from G. V.


This Claim which was partly heard this morning and it is now resumed.

Kapohaku Lu. I know the lands of the Ott. They are in "Bola-bola," Lahaina.

The Kala band of 2 lris, is bounded, Mauka by the land of Kawa, Olowalu by the foralona of Kawa, Makai by the land of Keakohapalani, Kaanapali by the land "Haleu."

The Kula band, and one lri, is bounded, Mauka by the lris of Pihance, Olowalu by the same, Makai by my land, Kaanapali by the land "Haleu."

The remaining lri is bounded Mauka by the land of Keakohapalani.



Kapalani, Olowalu by the land of Pahi. Makai by the same. Kaamapali by the land of Kealahapalani.

Kualakui Sr. I know the land of the Ct. in "Pohaniu," Sabana. They consist of one House lot One Acre, two Moors in another piece, and one Kalo land of 5 Acs. One of six Acs, one of two Acs, another of 3 Acs, and, 6 Acs in the others, scattered here and there. I can point out the boundaries of the Acs correctly.

The Ct. rec<sup>d</sup> these lands from Hoapili long before his death in 1833, and he has been in the peaceably possession of them ever since.

The House lot, is bounded Mauka by the Pali, Olowalu by the land of Nawau. Makai by "Puchenuiki," Kaamapali by the Pali.

The Acre is bounded Mauka by "Kalahoa," Olowalu by the same. Makai by the land of Kapu. Kaamapali by "Hoohe."

The piece of Moors, is bounded Mauka by the land of Kaama. Olowalu by the land of Kaui, Makai by the land of Mahakaha. Kaamapali by the land of Mahuahuine.

The Kalo land of 5 Acs is bounded Mauka by the Cattle yard of Mahipuhini, Olowalu by "Lauinipoho," Makai by the land of Kaui. Kaamapali by the Pali.

The Kalo land of 6 Acs, is bounded Mauka by the land of Kaui, Olowalu by the Pali, Makai by the portion Acs of Kamaima. Kaamapali by the land of Kaui.

The next of two Acs, is bounded Mauka by the land of Kapu. Olowalu by the land of Pili, Makai by the land of Kapu, Kaamapali by "Waimunui."


The other piece of 2 Acs is bounded by the land of Kamaima on Mauka side. Olowalu and the other sides by my lands.

(See Claim 6885 Kaha Ct. which is a Counter claim for a part of the Kalo above described.)

C. 6869. Kawaiwahu

Olala Sr. I know the lands of the Ct. They are in "Wainuku" and "Mahilo," Sabana. They are in 3 pieces, one ill<sup>d</sup> of land called





Waikapu in 'Makila', and two Moos of Hala in separate pieces in 'Wainueki'

She obtained the ili of land in Makila from Krapiti in older times. The two Moos he obtained from Ualo, one of them is a House lot. These were obtained in 1844, and there has been no dispute except it be from Lot Kamehamaha. Ualo was a man living on this land under Krapiti whose heir is Lot. He owned no rights in the land any further than the care of it was given to him to take care of.

Lot. stated that he was willing to let the Ct. live on this land during his life, that he did not wish to drive him from it. The Ct. states that this was all he asked.

The ili is bounded Mauka by the land of Matahohina, Olowala by the Crap of Spanaula, Makai by the land of Halehoola, Haanapali by the High Hill.

The two moos the Church. Mauka by 'Wainue', Olowala by Ualo's lot, Makai by the road leading mauka of the Church, Haanapali by the land of Ualo.

The other Moos is bounded on all sides with the land of Lot, or Hanaina. I don't know which. It is a piece within a large lot which is in dispute between Kekuanaoa and Hanaina.

### Ct. 1870 Pupule


Hainakau Au, I know the lands of the Ct. They are in 'Makila' Lohaina. It is in two pieces one a Moos of 2 Moos, and the other a section of Halehoola.

The Ct. rec<sup>d</sup> these lands from Kaulunaa in 1838, and she has had in peacefully possession ever since.

It is bounded Mauka by the land of Halehoola, Olowala by the foalima land, Makai by the Alanui Oupuni, Haanapali by the land of Ualo.

The Halehoola land is bounded Mauka by the land of Matahohina, Olowala by the Crap of Spanaula, Makai by the land of Ualo, Haanapali by the High Hill.

There are two foalima lots in this hale section.



This is also a House lot, which is bounded Mauike by the Alanui, Oupuni, Olowatu by the lot of Hana, Makai by the sea beach, Haanapali by the land of Hauwihiojio.

C. 6871. Makuanui

Makuhiko Ho. I know the lands of the Ct. They are in "Hauwaha," Lahauna, They consist 2 pieces, one piece of Kula Land, of 24 lots, and one piece of Kula.

The Ct. rec<sup>d</sup> these lands from Stearns the limits of this land in the old days of Honolulu before 1839, and he has always had peaceable possession of the same from that time.

The Kula land of 24 lots, is bounded Mauike by the land of Peopoe, Olowatu by the land of Hahaione, Makai by the land of Hana, Haanapali by the land of Peopoe.

The Kula land, is bounded Mauike by the land of Lani, Olowatu by the land of Hahaione, Makai by the land of Hana, Haanapali by the land of Makuhiko.

C. 6872. Hauwaha


Kaialohokai Ho. I know the lands of the Ct. They are in "Hauwaha," Lahauna. They consist of 2 pieces of Kula land, and 3 pieces of Kula land, in one plot, in the other 16, the third 6 lots, and one House lot.

The Ct. rec<sup>d</sup> these lands from Keliiahonui in 1836, and he has had quiet possession ever since.

The House lot is bounded Mauike, and all the other sides by the land of Hauwaha, Hauwaha owns of the land on which the house stands.

The first piece of Kula land, is bounded Mauike by the land of Makuhiko, Olowatu by the same. And the other two sides by the land of Hahaione.

The second piece of Kula is bounded Mauike and Olowatu by the land of Lani, Makai by the land of Hahaione, Haanapali by the Kula.



The last land of 9 lots is bounded Maunaloa by the land of Makua, Olowalu by the Cape of "Hawaiale", Makai by the land of Makua, Kaanapali by the land of Makua and Peepoo.

The last land of 10 lots, is bounded, Maunaloa and Olowalu by the land of Kaunakakai. On the other two sides by the land of Makua.

The last piece of 6 lots, is bounded, Maunaloa by the land of Makua, Olowalu by the stream of Hawaiale, Makai by the land of Makua - Naha, Kaanapali. I don't remember whose land joins it but I think it Kaunakakai's.

C. 1873 Kukahiki

Upper Sec. I know the lands of the Ct. They are in "Hawaiale", Kahuna. They consist of two pieces of Maunaloa, and two pieces of Maunaloa land, one of 10 lots, and 10 lots in the other.

The Ct. obtained this land from Honolulu or Hawaii in 1844, and he has had quiet possession ever since.

The first piece is bounded Maunaloa and Kaunakakai, by my land. Olowalu by the Pt. Makai by the land of Hawaii.

The second piece of Maunaloa, is bounded Maunaloa by the land of Hawaii, Olowalu by the land of Honolulu. Makai by the land of Makua, Naha, by the land of Kaunakakai.

The first piece of Maunaloa, is bounded Maunaloa and Naha, by my land. Olowalu by the High Pt. Makai by the land of Makua.


The other piece of Maunaloa, is bounded piece by the same at the second piece of Maunaloa i. e. the same men's lands adjoin.

C. 1874 Kahuna

Maunaloa. I know the lands of the Ct. They are in "Maunaloa", Kahuna. They consist of two pieces. One a Maunaloa land, and the other a Maunaloa land.

The Ct. rec'd this land from Lani, about 1840, and this title has never been disputed.

The Maunaloa land is bounded Maunaloa and Olowalu, and Makai



sides by the lands of Nanihikape. North, by "Korua".

The Slab land, is bounded Mauka by Wainemā's land, Olowalu by Iukaku; Makai by the land of Lipo. North, by Wainemā's.

C. 6913. Mahiki

Nanihikape Sr. I know the lands of the Ct. They are in "Kaulala," Sabana. They consist of 3 pieces, two of which are Slab, and one a Strip. He rec<sup>d</sup> these lands from Nanihikape, three years since. Nanihikape had them from Nanihikape the line of "Kaulala." The title of Nanihikape or the Ct. I never heard disputed. "Kaulala," is a good land.

The Slab land is bounded Mauka by the Gov<sup>t</sup> road leading to Olowalu, Olowalu by the land of Makuahine, Makai by the main street of Sabana, North by the Iukaku land.

The Strip land is bounded Mauka by the land of Umi, Olowalu by the Gate of Iukaku, Makai by the land of Imaua, North, by the Slab, See 50 V 15

C. 6895. Kaulaha

See 197 P.

Nanihikape Sr. I know the land of the Ct. They consist of 6 pieces, 4 of Slab lands, and two of Kaula lands.

The Ct. Obtained these lands from Lani in the days of Nanihikape before 1839, and his title has never been questioned.


The first piece of Slab, is bounded, Mauka by the Gov<sup>t</sup> road leading to Olowalu, Olowalu by the land of Nanihikape and Nanihikape, Makai by my land, North, by the Iukaku land of Lani.

The second piece of Slab, is bounded, Mauka and North by the Iukaku land of Lani, Olowalu by the land of Nanihikape, Makai by the road leading to Olowalu.

The 3<sup>rd</sup> piece of Slab is bounded, Mauka by "Korua", Olowalu and Makai by the Iukaku land of Lani, North, by my land.

The other piece of Slab is bounded Mauka by "Nanihikape", Olowalu by Nanihikape, Makai by the Iukaku land of Lani, North, by "Korua".





75

The first piece of State land is bounded Mauka by the prealima land. Olowalu by the land of Napule. Makai by the land of Napalea. North by Palamui, and Waimea 2"

The other piece of State is bounded Mauka by the land of Kula lake. Olowalu by the Oala. Makai by the land of Lapei. North by the same.

### C. 6876 Kula

Kahili Su. I know the land of the Ct. They are in "Paunau", Laka ima. They consist of 4 pieces, one piece of State Land of 5 lots, and 3 pieces of Kula land, one of 2 Mors. the others two pieces, of one Mor each.

The Ct. rec<sup>d</sup> this land from Kaalunaa about 1836, and he has held them without dispute ever since.

The State land is bounded Mauka by the land of Heheime, Olowalu and Makai by my land. North, by my land, and the Pali;

The first piece of Kula land is bounded Mauka by the road leading to Olowalu. Olowalu by "Katakai". Makai by the another road, North, by the land of Katakohina.


The 2<sup>d</sup> piece of Kula is bounded Mauka by the land of Katakohina. Olowalu, by Katakai. Makai by the land of Katakohina. North, by my land.

The 3<sup>d</sup> piece of Kula, is bounded Mauka by my land. Olowalu by the land of Kaa. Makai by the land of Aikama. North, by my lands.

### C. 6877 Kahili

Kaa Su. I know the land of the Ct. They are in "Paunauka", Laka ima. They consist of 3 pieces of Kula, and 1 of State. The Claimant rec<sup>d</sup> these lands from the King in the days of Waipule in ancient times. His title has never been disputed.

The piece of Kula of 6 Mors, is bounded Mauka by the land of Kahaofan. Olowalu by the prealima land, Makai by Kaupule and



76  
my land, North, by "Pauanunui"?

The first piece of Moo, is Bounded. Mauka by the land of Ma-  
hauka. Olowalu by Hakakaa "Makai by the Creek of Pauanunui",  
North, by the poalima kula, and the same Coast.

The other piece of Moo is Bounded. Mauka by the road  
leading to Olowalu. Olowalu by the land of Haukui. Makai by the  
great Government road. North by the poalima lands.

The first Kula land of 2 lois, is Bounded Mauka by the  
land of Poniui. Olowalu by the High Pali. Makai by the land  
of Nekona. Kananapali by the poalima lands.

The 2<sup>d</sup> Kula patch, is Bounded Mauka by the poalima lois.  
Olowalu by the Pali. Makai by the land of Nao, North, by the land  
of Nekona.

The 3<sup>d</sup> piece of Kula, is Bounded Mauka by my land. Olo-  
walu by the High Pali. Makai by the poalima land. Kananapali by  
my land.

The last piece of Kula, is Bounded Mauka by the poalima  
land. Olowalu by the Pali. Makai by Nao's land. Kananapali by  
Poniui's land.

### Oct. 6 1798 Kaula Kula


Mua Sa. I know the lands of the Oct. They are in "Pauanunui"  
Lahaina. They consist of 4 pieces, 2 of Moo land, and 2 of Kula  
land one containing 4 lois, the other 6 lois.

The Oct. got these lands from me in the days of King Kame-  
hameha II, and he has held them without dispute up to the present  
day.

The first piece of Moo, is 2 Moo, is Bounded Mauka by  
Haukui's land. Olowalu by the land of Mshakua. Makai by the road  
leading mauka of the Meeting House to Olowalu. Kananapali, by  
Pauanunui.

The second piece of Moo likewise contains 2 Moo, and is  
Bounded Mauka by the Pali. Olowalu by Mshakua's lands.  
Makai by the grave yard. Kananapali by "Pauanunui".

The Kula land of 6 lois, is bounded, Mauka the poalima lois



17

Olowalu, by the pualoia, and Mao's, and my land. Makai by Puanui's land. Kaanapali by the same.

The 2<sup>nd</sup> land of 4 bis, is bounded Mauike by Puanui's land. Olowalu by Kaupili's land. Makai by the pualoia bis. Kaanapali by Puanui's land.

C. 694. Hau He

His. Sr. I know the lands of the Ct. They are in "Puanauika," Tahaina. They consist of three sections of Kula land, one of 2 bis, and each of the others of one.

The Ct. rec<sup>d</sup> these lands from me being lunc. of Puanauika in the time of Namakeha's Governorship about 1844. His title has never been disputed.

The 1<sup>st</sup> land of 2 bis, is bounded Mauike by Makii's land. Olowalu by the Pili. Makai and Kaanapali by the Creek of Mauaula.

The 2<sup>nd</sup> piece, is bounded Mauike by Makii's land. Olowalu by the Pili. Makai by my land. Kaanapali by Kaupili's land.

The last piece is bounded Mauike by Puanui's land. Olowalu and Makai by the same. Kaanapali by the Creek.


C. 695. Hau He

His. Sr. I know the lands of the Ct. They are in "Puanauika," Tahaina, and consist of two pieces of Kula land.

The Ct. rec<sup>d</sup> this land from me in my capacity of lunc. of "Puanauika" in 1843 or 4, and from that time to the present he has been undisturbed. The King is the great Lord of Puanauika.

The first piece of Kula contains 2 Moos is bounded Mauike by the pualoia land, Olowalu by my land. Makai by Kaupili's land. Kaanapali by the land of Kaunuae.

The other piece, is bounded, Mauike by Malakoa, Olowalu by the same. Makai by the Alani's Kupuni. Kaanapali by



78

Kahili's land.

C. 6879. Kukaulua

Kiya Sr. I know the lands of the Ct. They are in "Pauwahi",  
Lahaina. They consist of 2 pieces of Kula land, one containing  
7 Mors. The other 3 Mors. The Ct. rec<sup>d</sup> this land in the days  
of Kamahua in 1844 from one as luna, and he has possessed  
them in peace ever since.

The first piece contains of 7 Mors, is Bounded Mauka  
by Kalakas'. Olowalu by the same, Makai by the same, and  
Kahili's land. Kaunapali by Kekua's land.

The other piece is bounded Mauka by the Creek of Pauwahi  
Olowalu by Kaupu's land. Makai by the Govt road leading  
to Olowalu, Kaunapali by Kaunahua's land.

C. 6880 Kanawawali

Wala Sr. I know the land of the Ct. They are in "Hauula",  
Lahaina, and consist of one piece of Kula land of 11 lots.

The Ct. rec<sup>d</sup> this land from Senala the luna of the  
land in 1839 or 1840, and his title has never been disputed.


It is bounded. Mauka by Waihi's land. Olowalu by the  
road leading from the beach to the mountain, Makai by  
Makela's, Kaunapali by the same, and the Pali

C. 6881. Kahulani

This Kahulani is not the same person, who is the Ct.  
in N<sup>o</sup> 4, 878. Part. 13.

Kanawawali Sr. I know the lands of the Ct. They are in  
"Hauula", Lahaina. They consist of 3 pieces, 24 lots and one  
Mors of Kula land in one piece, 2 pieces of Kula of one Mors





each.

The Ct. rec<sup>d</sup> these lands from Heave, in the year 1836 and he has held them without dispute ever since.

The Kala lands, and one Piece of Kula is Bounded Mauka by the Creek, and Honohera's land, Olowala by Hahanamoku's land, Makai by the puleme lei, Haanapali by the land of Haanapali.

The next piece one Piece of Kula, is Bounded Mauka by Honohera's land, Olowala by the High Pali, Makai by Haanapali's land, Haanapali by the land of Olowala.

The last piece, is Bounded, Mauka by the High Pali, Olowala by the same, and so on all around. This is the Pali of Haanapali.

Ct. 6882. Heave

The Ct. appeared and stated that he had recently left this land, and gave to Waikapu to live and since he wished to abandon his Claim.

Ct. 6883. Hahanamoku


Waka dec. I know the lands of the Ct. They are in "Haanapali", Lahanua, They consist of 2 pieces of Kula, and six lei scattered here and there.

The Ct. rec<sup>d</sup> these lands from Heave in 1840, and he has held them without dispute ever since.

The first piece of Kula land, is Bounded Mauka by Hahanamoku's land, Olowala by the same Makai by Pape's land, Haanapali, by Hahanamoku's land.

The next piece of Kula, is Bounded Mauka by the puleme land, Olowala by the Pali, Makai by the same Haanapali, by the Stream, and Hahanamoku's land.

The six lei, are in six distinct pieces the boundaries of which. I can point out better than I could describe.



C. 688, Hamakakapu

This Ct's name is Spelt wrong in the register —  
 Kapapa Sr. I know the lands of the Ct. They are in "Makela,"  
 Lahaina. They consist of 4 pieces of Kula and Kalo Land. The first  
 piece of 4 lots and one Mula, the second piece of 8 lots, the third piece  
 of 10 lots, the 4<sup>th</sup> piece of 17 lots, and one Kula.

The Ct. rec<sup>d</sup> these lands from Haulunae the son of "Ma-  
 kela," in the days of Kapauni, before 1839, and there has been no  
 dispute about his title.

The first piece is Bounded Maaka by Paali's land, O-  
 lowaku by Puchuchunui, Makai by Pi's land, Kaanapali by the  
 High Paali.

The second piece is Bounded Maaka by Keawe's lands,  
 Olowaku by Puchuchunui, Makai by Pi's land, Kaanapali by the  
 same.

The third piece is Bounded Maaka by Kani's lands,  
 Olowaku by Kekua's land, Makai by Kani's land, Kaanapali  
 by the same.

The last piece is Bounded Maaka by Kaimai's land, O-  
 lowaku by Kani, Makai by Punaunui, Kaanapali by Keawe's  
 lands.


C. 696, Honolulu No

Keawe Sr. I know the land of the Ct. They are in "Makela," Lahaina.  
 It is one piece of Kula, which he rec<sup>d</sup> from Haulunae, in the  
 days of Kapauni before 1839, and his title has never been disputed.

It is bounded Maaka and Kaanapali by the foalima land,  
 Olowaku and Makai by Kakehaka's land.

C. 697, Paia.

The Ct. is dead. He willed his lands which he originally rec<sup>d</sup>  
 from Hamakakapu, back to him upon his death, he have no



or children. Kamakakapu is his brother, and the lands of the Ct. are included in his Claim which is N<sup>o</sup> 6884.

June 4. 1849.

Ct. 6885. Heave.

- This is a different Heave from the one in 6882. -  
Kamakakapu Sr. I know the lands of the Ct. They are in "Mabika," Lahaina. They consist of 2 pieces, one of 5' bits, and some of Mula lands. The other a kula land. Mauka.

The Ct. rec<sup>d</sup> these lands from me in the days of Hoapili, and he has held them without dispute ever since.

The first piece is bounded Mauka by my land, Olowala by Paek's land, Makai by my land, Kuanapali by the High Pali.

The other piece, is bounded, Mauka by Kaloheula's land. Olowala by the Pali, and Oke, Makai by my land, Kuanapali by Pi's land, and more.

June 4. 1849

Ct. 6918. Uilama

Kamohai Sr. I know the land of the Ct. is in "Mabika," Lahaina. It is a kula land of six bits.

The Ct. rec<sup>d</sup> it from Kaloheula the luma, in 1844, and has possession it in peace ever since.

It is bounded Mauka by Kuanui's land. Olowala by the High Pali, Makai by the land of Kaloheula, Kuanapali by Waimanalo's land.

June 4. 1849

Ct. 6919. Pimanua


Kamohai Sr. I know the lands of the Ct. They are in "Kaulala," Lahaina. They consist of two pieces of Kalo land, one of 3 bits, and one of 6 bits, also four pieces of Mula.

The Ct. rec<sup>d</sup> these lands from Kaloheula the luma in 1844, and he has possessed them in peace ever since. The land of "Kaulala,"

Page 1

Page 2

Page 3



belong to the Government.

The first piece of Kula is Bounded, Mauka and Makai by the Iwalima land, Olowalu by Makahira's land, Kaanapali by Poo-huchumu

The second Kula is Bounded, Mauka by Naa's land, Olowalu by Makala, Makai by my land, Kaanapali by Makaiwa's land.

The 3<sup>d</sup> piece of Kula, is Bounded, Mauka by Makai's land, Olowalu by Makala, Makai by Iwalima land, Kaanapali by Makaiwa's land.

The 4<sup>th</sup> piece of Kula is Bounded, by Poo-huchumu, and Makala, Olowalu by Makala, Makai by the land of Makai, Kaanapali, by Poo-huchumu

The first piece of Kalo land, of 6 lots, is Bounded, Mauka by my land, Olowalu by Makai's land, Makai by the Crat of Kaunala, Kaanapali by the high Pali.

The remaining piece of Kalo has 3 lots, is Bounded, Mauka by Makai's land, Olowalu by Poo-hu's land, Makai by Mauka-ha's land, Kaanapali by the high Pali.

C. 6886. Namohai

June 4. 1849

Po-poo Woman Sir I know the lands of the Ct. They are in "Mauala", "Lahaina", They consist of 3 pieces of land, one of three Mors, the other 4 lots.

The Ct. rec<sup>d</sup> these lands from Pinaua the son of Mauala, in the time of Kamehameha, and he has possessed them in peace ever since.

The piece of Kula land is bounded, Mauka by Pinaua's land, Olowalu by Makala, Makai by the Alama's Company, Kaanapali by Pinaua's land.


The Kula land is bounded Mauka by my land Olowalu by Makahira's land, Makai by Makai's land, Kaanapali by the high Pali.

C. 6887. Nuakaha

June 4. 1849

Namohai Sir I know the land of the Ct. it is in "Mauala", "Lahaina"





and consist of 3 lots in one piece.

The Ct. rec<sup>d</sup> it from Pinawa in the days of Namakaha, and his title has never been disputed.

It is bounded Maheka by Pinawa's land, Obowatu by Popu's land, Makai by Makahira's land, Kuanapali by the High Pali.

C. 6920. Popu W.

June 4, 1849

Kanahai Sr. I know the lands of the Ct. They are in "Kaulala", Lahaiva, and consist of 4 pieces: 3 pieces of Slats, and one of Sula lands. One of the Sula lands has 3 lots, and one Sula, another 1 lot, another of 2 lots, and 3 lots has never been disputed in her possession.

1. The first piece of Slats, is Bounded, Maheka by Umi's land, Obowatu by Sikahi's, Makai by Makahira's land, Kuanapali by the same.

2. The next piece is Bounded, Maheka by Kanahai's Creek, Obowatu by "Peha", Makai by Umi's land, Kuanapali by the Pali.

3. The last piece is Bounded, Maheka by Pinawa's land, Obowatu by Makahira's, Makai, by Pinawa's land, Kuanapali by Makahira's land.


4. The Sula land is Bounded, Maheka by "Pukukhu mui", Obowatu by Makahira's land, Makai by Pinawa's land, Kuanapali by Makahira's land.

C. 6888. Kanahai

Kanahai Sr. I know the land of the Ct. is in "Makila", Lahaiva, and consist of 5 lots in one piece.

The Ct. rec<sup>d</sup> it from Kalaiapu in 1843, and has held undisturbed possession ever since.

It is bounded, Maheka by Kalaiapu's land, Kuanapali by the same, Obowatu by the High Pali, Makai by Popu's land.



C. 6889. Hawaii

June 1. 1849

Mamaka Sr. I know the lands of the Ct. They are in "Kalahou," La-haina. They consist of 2 pieces. One a Hula up Mauka joined with a hula land of 5 lots, and the other a hula, and a House lot Makai.

The Ct. rec<sup>d</sup> these lands from Col. Moe in 1844, and has had quiet possession of them ever since.

The Mauka piece is Bounded Mauka by "Pukuehuani" Obowale by the high Pali, Makai by the foralima land, Kaanapali by the Creek of "Halei."

The Makai piece, is Bounded Mauka by "Munini's" land, Obowale by "Kauwikehoke's" land, Makai by the foralima land, Kaanapali by "Nupipi's" land.

C. 6391. Hehualele. See P. 9

This Claim was heard in part on the 29<sup>th</sup> of May last, and is now resumed (See Claim N<sup>o</sup> 477,) a separate Claim for a House Lot.

Makamahu W. Sr. I know the lands of the Ct. They are in "Halei," La-haina. They consist of two pieces, one a hula land, and the other a hula land. The Ct. rec<sup>d</sup> them from Mamau, who is dead in 1844 or 1845, and has held them in peace ever since.

The Hula land, is Bounded Mauka by the Pali, Obowale by "Hui's" Makai by the Pali, Kaanapali by "Punika's" lands.

The Hula land, is bounded, Mauka by the "Palima" Obowale by "Hui's," Makai by the same, Kaanapali by the Creek of "Halei" called "Mauka"


The Claim for this House Lot has not been heard.

Resumed P. 3, 15

C. 6900. Keawale

Maka Sr. I know the lands of the Ct. They are in "Pahoa," La-haina. They consist of 2 pieces. One a hula land, the other a hula.

The Ct. rec<sup>d</sup> these lands from "Maka" in 1835, and he has held



them without dispute ever since.

The whole land, is bounded Mauka by Saliti's land. Olowale by the lands belonging to the heir of Naumasa. Makai by Kalahurouka's land. Waanapali by the Creek of Pahoa.

The whole land consist of 16 small lots, and is bounded Mauka by the Pahi, Olowale by the same, Makai by the Creek of Pahoa. Waanapali by "Hoka"

C. 6910. Hamakua. W.

June 4. 1849

Kakulani Sr. I know the lands of the Oti. They are in "Pachuchuita," Pahaina. They consist of three pieces, two of which are Kala, and one Kala, and Kula.

The Oti see these lands from Naumasa in 1816, Naumasa had them from Laahili a few years before, but I can not say how many.

The first piece of 3 lots, and 2 Mows of Kula, is bounded Mauka by "Hoka." Olowale by Laahili's land. Makai by the foalima land. Waanapali by "Kua"

The next of 5 lots, is bounded Mauka by Laahili's land. Olowale by Laahili's and Opaha's lands. Makai by Laahili's land. Waanapali by the same.

The last piece of 9 lots, is bounded Mauka by "Hoka." Olowale by the land of Mokuha, Makai and Waanapali sides by the same.

Naumasa took away the land, from her in 1827. He brought it of the Gov<sup>t</sup>, and since he took it away, and he was angry to see that she put in her claim for it. I cannot say who is right in the matter.

The man Naumasa has returned a portion of this land to the Government. N. B. Look in to this matter further and set Naumasa right. Naumasa the luna at Waunouka, at this time. Moku of Pahaina is acquainted with the whole transaction.

See Page 63/115

C. 6935. A. Moku

Wala Sr. I know the land of Moku. It is in Waikua in East

974 4. 2. 2. 3.

Maui. It is consist of one piece containing 3 lots, and one Kula.  
The Olt had this land from Keapili Wahine, and his title  
has never been disputed.

It is bounded Mauka by the front of Hinaina, Olowale  
by the Creek of Waikhu, Makai by Maana's land. Naanapali by the  
Pali.

C. 6890. Hawaiiakohole

June 4, 1849

Before W. Sr. I know the lands of the Olt. They are in "Halakaa",  
Lahaina. They are in all four pieces, one of Kula and Kula land ma-  
kae.

The 1st from Olt. Moa in the days of Keapili, and these has  
been no dispute ever since about his title.

The Mauka piece is bounded Mauka by Karon's land. Olowale  
by the high Pali; Makai by Mufi's land. Naanapali by the Creek of  
Kala. There are also 3 Mts of Kula Makai.

One Moa, is bounded Mauka by Opuni's land. Olowale by Pu-  
huchukiki; Makai by the puaka land. Naanapali by Karon's  
land.

One Mt, is bounded Mauka by Pimainoa's land. Olowale by  
Puhuchukiki; Makai by the puaka land. Naanapali by Karon's  
land.

The remaining piece is bounded Mauka by Snapp's lot. Olowale  
by my lot. Makai by Puhuchukiki; Naanapali by Pukaualani's  
land.


C. 6921. Pukaualani

Hawaiiakohole Sr. I know the lands of the Olt. They are in "Halakaa",  
Lahaina. They consist of 2 pieces. One piece of Kula land, with two  
fronts lots inside, and one piece of Kula maika consisting of 2  
Mts. There is a house on this last piece.

The Olt. rec'd it from Nao, in 1844, and has held quiet possession  
ever since.

See p. 147 15





The hula land is bounded, Mauka by Mamiaki's land. Olowahu by the high Pali. Makai by Timaiwa's land. Kaanapali by "Ka-lu"

The other piece is bounded, Mauka by Kupiki's land. Olowahu by the Pali. Makai Timaiwa's land. Kaanapali by "Haku."

C. 6891 Kaiea

June 4, 1849

Wala Sr. I show the land of the Ct. They are in Maule "Lahaina, they in one piece, partly hula, and partly hula. The Great Lord of Maule is the King.

The Ct. rec<sup>d</sup> it from Nuhua in 1839, and has held it ever since in peace.

It is bounded, Mauka by Nawa-mua's land. Olowahu by the Pali. Makai by the land "Kalakoa"; Kaanapali by the Creek of "Haku" and by Makai's.

N<sup>o</sup>s 6923, 6924, 6925, 6926, 6927.

Are all Claims for Land in Lahaina -


C. 6925 Takala.

Maunihape Sr. I show the lands of the Ct. They are in "Alii," Lahaina. They consist of 2 pieces, one of Hula land, and one of Hula land.

The Ct. rec<sup>d</sup> these lands from Lani, in the days of Kapaemahu before 1839, and he has held them without dispute ever since.

The hula land is bounded, Mauka by Maunihape's land. Olowahu by Kupiki's land. Makai by "Pahani"; Kaanapali by the same.

The hula land is bounded Mauka by "Pahani"; Olowahu by "Makai" Makai by the Government road leading to Olowahu. Kaanapali, by Kapaemahu's land.



C. 686. Puamui p. 66 June 4. 1847

Kauakahi Sr. I know the lands of the Ct. They are in "Paeshu," La-haina. It is one piece, partly Mals, and partly kula land. There are 5 lots of Mals.

The Ct. rec<sup>d</sup> it from Kurokabe in 1816, and his title has never been disputed.

It is bounded Mauka by Wainemui, Olowalu by Hui's Ma-hau by the Cuck, and my land. Kaanapali by the pahoehoe land of Kurokabe.

C. 689.1. Tuijiko

Maikai Sr. I know the lands of the Ct. They are in "Katakaa" La-haina. They are in two pieces. One of Mals which is maikai, and one kula land of 10 lots uka wa.

The Ct. rec<sup>d</sup> them from Col. Mear in 1838, and he has had undisputed possession ever since.

The kula piece, is bounded Mauka, by my land. Olowalu by the same. Maikai by Pakaualani's land. Kaanapali by my land.

The Mals land is bounded Mauka by Kauriwa's land, Olowalu by the High Pahi. Maikai by Pakaualani's land. Kaanapali by the land of Mamaka.


C. 692.6. Makoa

Makua Sr. I know the lands of the Ct. They are in Puamui "Laha-na, They consist of 2 pieces. One a kula land, and one a Mals land.

She rec<sup>d</sup> these lands from Napulauwaka the lama of Puamui, in the days of Neapili, and she has held them without dispute ever since.

The kula piece, is bounded Mauka by Makua's land. Olowalu by Oukii's land. Maikai by the pahoehoe land of Makawahi, Kaanapali, by Makua's land.

The Mals land, is bounded Mauka by Oukii's land. Olowalu



89

by Ahia's land, Makai by the foalima land of Keraumaki, Kaanapa-  
li, by Oishi's land.

C. 6898. Harou

June 4, 1849

Maheke Sr. I know the lands of the Ct. They are in "Hulakoa," Lahauna.  
But they are included in the Claim of Haraihae No. 6889, and  
Haraihae owns them. The Ct. is a crazy man, and Haraihae is  
his son.

C. 6927. Makapa.

Kauihiope Sr. I know the lands of the Ct. They are in "Alii," Lahauna.  
They consist of 2 pieces. One a Mula land, and the other a kaal land.

He rec<sup>d</sup> them from Lani, in the days of Noapili, before 1839,  
and his title has never been disputed.

The Mula land, is bounded. Mauka by Kaubakea's land, Obvata  
by the foalima of Lani, Makai by my land. Kaanapali by Hauka-  
hea's land.

The kaal land is bounded. Mauka by my land, Obvata by Polani's,  
Makai by Napuli's, and Kaubakea's lands. Kaanapali by "Wai-  
c-2."


C. 6902. Kaubakea. Wom.

The Ct. is dead, and her only child Napapaia appears as  
his.

Shabeta Sr. I know the land of the Ct. They are in "Pahia," La-  
hauna. It is identical with No. 6858 which was heard yesterday

C. 6904. Kaurani. (Kaurani)

Kaurani Sr. I know the lands of the Ct. They are in "Puehukunui,"



Zahaina, all in one piece composed of both Nala and Nalo land.

The Ct. rec<sup>d</sup> it from Hahichima the son of "Puchuchumui", in the year 1841, and his title has never been disputed.

It is bounded, Mauka by the Pali, Olowale by Hoha, Makai by Maiale, Haanapali by the Crat. dividing it from Makaiwa.  
See P. 63 v 15.

C. 6897. Hiofo a Tahitien Zahaina June 6<sup>th</sup> 1859

Moku Lu. I know the lands of the Ct. They are in "Puchuchumui", and "Puchichuiki", Zahaina. A House lot in the first above named land, and a Nalo land in the second.

The Ct. rec<sup>d</sup> them from Nuhalea in 1843, Nuhalea rec<sup>d</sup> them from Hahichima in 1835, and the title of neither have ever been disputed.

The House lot, is bounded, Mauka by Amisim's land, Olowale by my lot, Makai by Amisim's land. Haanapali by Puchuchuiki."

The Nalo land is bounded, Mauka by the lot of Haawehane, Olowale by the Crat. of Puchuchu. Makai by Haawehane's land. Haanapali by the same.

This Nalo land is one lot, the food only belongs to the Ct. The land is Haawehane.

C. 6903. Kalamimakuia

Makere Lu. I know the lands of the Ct. They are in "Pamauki", Zahaina. They consists of 3 pieces, One piece of Nalo land, of 5 lots inha, and 2 pieces of Nala makai.


The Ct. rec<sup>d</sup> these lands from me in 1836, and he has held them in peaceable possession ever since.

The Nalo land, is bounded Mauka by my lot, Olowale by the same. Makai by Haolan's land. Haanapali by my land.

The first Nala, is bounded Mauka by Maup's lot, Olowale by Pimua's land, Makai by the same. Haanapali by the land of Ohale.

The next piece, is bounded, Mauka by my land, Olowale by





"Painamui" Makai by the pūhāna land. Nānāpali by the same

C. 6925. Mē.

June 6, 1849

Makua Sr. I know the lands of the Ct. They are in "Wainamui," La-haina, and consist of one hula land of 4 lo'i, and one hula land. The hula land is Mauka, and the hula is Makai.

The Ct. rec<sup>d</sup> these lands from Nāhīpāhala, but there is one Moo of hula land only that belongs to the Ct. (Nāhīpāhala being present confirmed this statement. He rec<sup>d</sup> it in 1847, and has held them in peace ever since.

It is bounded, Mauka by the pūhāna land. Olowala by my land, Makai by Nāmaka's land, Nānāpali by Kāmohomohō's lands.

C. 6905. Nāmaka


Nāmaka Sr. The land here claimed does not belong to the Ct. He is sick and requested me to state that he had no land, but what he held under "Oloa", and that he put in his claim not well understanding what he did.

C. 6906. Kēkēhūma

Mē Sr. I know the land of the Ct. They are in "Wainamui," La-haina. It consist of one hula piece of rocky ground.

He rec<sup>d</sup> it from me, but took it up as waste land in 1845, and he has planted it to Melons, and <sup>held</sup> his title to it in peace until the present time, and otherwise improved it. He does the pūhāna work for Nāhīpāhala.

It is bounded, Mauka by Nāhīpāhala's hula. Olowala by the road leading to the Mountains in Wainae dividing it from the Hinder's lands, Makai by Nāmaka's land, Nānāpali by my lands.



C. 6907. Heabohi

June 6. 1849

Heabohi Heabohi. The Ct. is dead. Before he died however he removed to Oahu, leaving all his lands here to Kawaihāe "Ct. in No 6889.

C. 6908. Heawe

This is a different person from the Ct. in No 6882.

Heawe Heawe. I know the lands of the Ct. It is in "Puaanui", Lahaione. It consists of Kula land (upper Maūka) of 7 lots, and one piece of Kula land here Maūka.

The Ct. rec<sup>d</sup> them from Kapulāunuike the lama, in the days of Kapaemāhāli before 1839, and his title has never been disputed.

The Kula land, is bounded, Maūka by Lūpaho-lani's lands, Olowalu by the Pali, Maūka by Kalua's land, Kaanapali, by Puaanui.

The Kula land, is bounded, Maūka by Waiānani, Olowalu by the Pali, Maūka by Kalua's land, Kaanapali by Maūka's land.

C. 6909. Heabohi

Heabohi Heabohi. I know the land of the Ct. It is in "Hoohā", It consists of one piece of Kula land.

The Ct. rec<sup>d</sup> it from Heape in the days of Kapaemāhāli before 1839, and his title has never been disputed.


It is bounded, Maūka by Mamau Hea's land. Olowalu by "Alā", Maūka by the same, Kaanapali by Mamau's land.

See P. 59 V 15

C. 6909. Heabohi

Heabohi Heabohi. I know the land of the Ct. It is in "Hoohā", Lahaione, and consist of two Mōō's of Kula in one piece.

The Ct. rec<sup>d</sup> it from Heape in the days of Kapaemāhāli about



1839 or 1840. when the King's Child was born. His title has never been disputed except that the Simihiki Nanaau Ehu has claimed the coconuts growing on it. But the Simihiki has no claim to have.

It is bounded, Mautea by Tupai's land, Oluata by my land, Makrai by "Hii", and Naitihua's land, Saanapali by the land of Nornaulu. See P. 59 v 15

C. 6930 Momi

June 6. 1849

Nitiane Sr. I know the land of the Ct. is in "Palamu" Lahaione. It consist of 2 Mors of Kula in one piece.

The Ct. rec<sup>d</sup> it from Kapu in the year 1839 or 1840. when the King's Child was born, and his title has never been disputed.

It is bounded. Mautea by Makaulia's land. Oluata by David Males' land. Makrai by "Hii", Saanapali by my land.

C. 6931 E.

Olaha Sr. The land of the Ct. is in "Puchuehuiki" Lahaione. It consist of one piece of Kula, and Kalo land of 12 bis. There are 5 of the bis however which are pualine.


The Ct. rec<sup>d</sup> it from Puipui in 1835, and has possessed it in peace ever since.

It is bounded. Mautea by Napai's land, Oluata by the Pali. Makrai by my land, Saanapali by "Hii".

C. 6911 Nahiua. Weman

Namatae Sr. The land of the Ct. is in "Puchuehuiki" Lahaione. It consist of one piece of Kula, and Kalo land of 8 bis.

The Ct. rec<sup>d</sup> this land from Puipui in 1836, and there has



94

no dispute up to the year 1857, when Kaunooa (the Anawaia Lina) took it away from the Ct. because she put in her claim to the Land Commission, and she now lives on D. Mui's land, Look (into this matter.) It is now in the possession of a man named Au-wai.

It is bounded, Mauka by Oloa's land, Olowala by the Pali, Ma-kai by "Ho'ka," Naanapali by the pualima land of Laakili.

C. 6932. Pounuu

June 6. 1849.

Naanaka Sw. I know the land of the Ct. They are in "Pounuu" Lahaina, they consist of one section of slab land, and one single bi.

The Ct. rec<sup>d</sup> it from Kaunooa in 1831, and he has held them without dispute ever since.

It is bounded, Mauka by "Kalakoa," Olowala by Laakili's and Oloa's and Okeema's lands, Makai by the Pali of Kalakoa, Naanapali by the Creek of Pounuu.

The one bi. is bounded, Mauka by the Pali, Olowala, by Laakili's land, Makai by Okeema's land, Naanapali by Laakili's land.


C. 6912. Kapili. (Kapili)

Oloa Sw. I know the land of the Ct. They are in "Niua," Lahaina, and consist of one piece of slab and slab land.

The claimant rec<sup>d</sup> it from me in the year 1840, and has possessed it ever since in peace. Nalia is the lina, and Luka Pitt's widow is the Chief of Niua. The Ct. goes to the pualima work.

It is bounded, Mauka by the Pali of Naanaka, Olowala by the same, Makai by "Niua," Naanapali, by "Kaliiti," and the Pa-li.





Ct. 6933 Mwa a little boy.

June 6. 1849

Kahina Ivi. I am the mother of the Ct. My boy's lands they are in "Mihaki", "Sakama", "Iti kula and kula land all in one piece.

He rec<sup>d</sup> it from his grandfather Namui, and his Grand father received it from David. Male before 1839, and dying in 1840. Left it to this Child who has possessed it in peace ever since. This land of "Mihaki", is Lewis as Chief, and David Male is the lina of it.

It is bounded, Mauka by D. Male's land. Olowaku by "Pobanui".  
Mihaki by "Mio". Kaanapali by Naamana's Pali, and the Creek, and Opu's land.

See p. 377. 715 different lands

Ct. 6931. Whiki (is dead.)

Mala Ivi. I have the lands of the Ct. They are in "Nauauka", "Sakama", and consist of one kula land, and 4 sections of Mula land.

The Ct. rec<sup>d</sup> these lands from the lina Ivi in the year 1839 or 1840, and his title has never been disputed. The Ct. is dead this year with the Maules leaving this land to his only child Mielwakana a son.


The kula land is bounded, Mauka by the poulama land. Olowaku by Ivi's land. Mihaki by "Matale". Kaanapali by the High Pali called "Kuhaimoa".

The first piece of Mula, is bounded, Mauka by Ivi's land, Olowaku by Naamana's land. Mihaki by "Mabunui's land. Kaanapali, by the High Pali.

The 2<sup>d</sup> piece of kula, is bounded, Mauka by "Kali's poulama. Olowaku by the land of Ivi's land. Mihaki by Ivi's land. Kaanapali by the Pali of "Mabunui".

The 3<sup>d</sup> piece is bounded, Mauka by the Creek of "Nauauka. Olowaku by the same, Mihaki by "Kuhaimoa" a small Mountain, Kaanapali, by the Pali.

The last piece, is bounded, Mauka by the High Pali of "Puli". Olowaku by the same, Mihaki, by Naamana's land. Kaanapali, by the small Mountain called "Kuhaimoa".



C. 690. Kahaumani

June 6, 1849 <sup>96</sup>

This Claim was called, but no person appeared to answer, and it could not be ascertained who the Ct. was.

C. 6895. Haaukahi

Alala Su. I know the lands of the Ct. They are in "Puhuchunui," Laha-  
ina, and it consists of 3 pieces of Kula, and 2 of Hale.

The Ct. rec<sup>d</sup> these lands from Nalimu, in the year 1832, and has  
possessed them in peace ever since.

The first piece of Kula has one li in it, and is bounded, Mauka  
by Hanakapi's land, Olowaku by Nubi's land, Makai by my land,  
Haanapali by Puhuchunui.

The second piece of Kula has 3 lvs connected with it, and is  
bounded, Mauka by Nalimu's land, Olowaku by the Creek of Puhu-  
chunui, Makai by Hanakapi's land, Haanapali by "Kahakoa."

The 3<sup>d</sup> piece of 2 lvs, is bounded, Mauka by Nubi's land, Olowa-  
ku by the Creek of Puhuchunui, Makai by Nalimu's land, Haanapa-  
li by Nubi's land.

The 1<sup>st</sup> piece, is bounded, Mauka by "Wainenui," Olowaku by  
Hanakapi's land, Makai by the Ikaolima Land, Haanapali by "Wai-  
nenui." There are seven lvs in this piece.

C. 9811. Makaula


Alala Su. The Ct. has gone on a whaling voyage and left all his  
lands to Mahe his brother in law.

See P. L. L. V 15

C. 9812. Namaha

Alala Su. I know the lands of the Ct. They are in "Wainenui," Laha-  
ina, and consist of one House lot, and 1 Kula, and one Hale land.

The Ct. rec<sup>d</sup> them from Haliapichela in the year 1844, and



he has held them without dispute ever since.

The House lot is bounded. Maunaloa by the land of Kaluaahiamana, Olowalu by James Norlin's land. On the other two sides by the fralima.

The Mula land, is bounded Maunaloa by Mela's land, Olowalu by Kalamia, Makai by fralima, Kaanapali by Maa.

The Mulo land, is bounded. Maunaloa by "Puehuhu", Olowalu by a low Pali, Makai Ualo's land. Kaanapali by the road dividing it from "Livia".

C. 9814. Kawai

June 6. 1849

Liu Lu. I know the lands of the Ct. They are in "Kalauea," Lahaina. They consist of two separate lots, and one lot and House lot.

The Ct. rec<sup>d</sup> them from Maliku the luna, in the older times of Hoapili, and these lands have been held by him without dispute although Pikanule has taken away the other lands of his.

The House lot, is bounded Maunaloa by my lands, Olowalu by Koo-kani's land, Makai by the Govt road, near Lahainaluna, Kaanapali by the land of Keawehuaile.

The first piece of Mulo land maunaloa, is bounded. Maunaloa by Pikanule's land. Olowalu by the same. Makai and Kaanapali sides by the Maunaloa Creek.


The remaining piece, is bounded. On all sides by Pikanule's land. This last one is disputed by Pikanule. Pikanule said that he allowed the man all he claimed.

C. 9815 Liu

Hepihakau W. Lu. I know the lands of the Ct. They are in "Kalauea," Lahaina. They consist of 5 lots in one piece, and 5 lots in another piece with a Mula, and one in another.

The Ct. rec<sup>d</sup> these lands from Hoapili Tama, and Hoapili wahine, in the days of Kamehameha I. This title has never been disputed.

The piece of 5 lots, is bounded. Maunaloa by Pikanule's land. Olowalu



by the Moheanos. Makai, by Kamai's. Naanapali, by Kawehinohi.  
The second piece of 5 Acs, is bounded, on all sides, by Pihani's land.  
The last piece, is bounded, Makua by Pihani's land, Olowaku  
by the Pahi Makai by Mwailikei. Naanapali by the Coast of Kapuniu.

C. 9816. Haamunui

June 6. 1849

Kapuniu Apr. I know the lands of the Ct. They are in "Kelaewa,"  
Lahaina, They consist of one Kala land of 10 lots, And one Kala with  
a house on it.

The Ct. had them from Kapihi in his early days, and has  
held them without dispute ever since.

The Kala land, is bounded, Makua by Pihani's Land. Olowa-  
ku by the Coast of Kapuniu. Makai by Pao's his lots. Naanapali,  
by the Pahi.

The other piece, is bounded, Makua by Hanainoa's Land. O-  
lowaku and Makai by Pihani's land. Naanapali by Mwailikei's  
Land.

C. 9817. Makale

This Claim is identical with Claim No. 1878 Part 20.


C. 9825. Pamiu

Hainoa Apr. I know the land of the Ct. is in "Pamiu," Lahaina,  
It is a house lot.

I had this land from Kapihi wahine, in the year 1824,  
and has had in peaceable possession ever since.

It is bounded, Makua by my land. Olowaku by the same Ma-  
kai by the Alamui Kapuniu. Naanapali, by the land of Kikaha-  
ani.





C. 9818. Paahana W.

June 6, 1849 <sup>99</sup>

Maka Sr. The Ct. is my daughter. The lands she claimed are in Tihia lani. When her husband Miki died, she returned these lands to the Honolulu of Tihia lani named Naahi, and went to live Olowale where she now lives with a new husband.

C. 9819. Hulala

Maka Sr. I know the lands of the Ct. is in "Pohai", Lahaina, and consist of one piece of Naha land of 4 lots.

The Ct. rec<sup>d</sup> these lands from Ulu-mehuki, in the year 1847 or 1848, and has possessed them ever since Ulu-mehuki the Honolulu is now dead.

This piece, is bounded, Mooka by Heavlo-pis land. Olowale by Pihani "Makai" by Pua-lina's land. Haanapali, by "Wai-mui"

C. 9820. Pule

Maka Sr. I know the lands of the Ct. They are in "Waimani", Lahaina. They consist of one piece of Hula land Makai, and one section of Naha land containing 11 small lots up mauka.

The Ct. rec<sup>d</sup> these land from Kalipai-hala, in 1845, and has possessed them ever since without disturbance.


The Hula, is bounded, Mooka by the land of "Hui" Olowale by Kalipai-hala's land. Makai by my land. Haanapali, by "Hui".

The Naha land, is bounded, Mooka by Sahuakimuni's land. Olowale by Naha's. Makai by "Waimani", Haanapali by Naha's land.

C. 9822. Kacilan

June 6, 1849

Kanana Sr. I know the land of the Ct. they are in "Halakaa", and "Kauaula", and "Makila", Lahaina. They consists of one Hula and



by in one piece, another piece of one kula, and 7 lots, and the other one lot.

The Ct. rec<sup>d</sup> these lands from Col. Mra. one lot in "Halakaa", in the days of Hoapili; From Kulu he rec<sup>d</sup> one lot, and one kula in 1847 From Haliwaha he rec<sup>d</sup> the 7 lots in "Makaha", in the year 1846, and he has sold them without dispute except one kula peate in "Makaha" which is Hanisira has disputed without reason.

The one lot in "Halakaa" is bounded Maouka, and Obvaku and Makai by Pimainawa's land. Hananapali, by the Creek of Hanawa la.

The piece of 7 lots in Makaha, is bounded. On all sides, by Hale's opus land.

The one kula, and one lot piece in Hanawala, is bounded, Maouka by Abana's land, Obvaku by Hukakiko's, Makai by Hanawa's. Hananapali, by the High Pali.

See P. 61 715

June 6. 1849

C. 9823. Hanaw.

Hanilau Sr. I know the lands of the Ct. They are in "Hanawala" Lohaina wa, they consist of section of Hale's land, and 3 lots of one kula in one piece, and one kula in another.

The Ct. rec<sup>d</sup> these lands from Hanawa the luna in 1836, and he has held them in peace ever since.

The first piece is bounded Maouka by the pualinia of P. Hanawala, Obvaku by the High Pali, Makai by Hanawa's land, Hananapali by the High Pali.

The kula piece, is bounded Maouka by the Pali of Hanawala, Obvaku by the Pali, Makai by the pualinia, Hananapali by Hanawa's.

C. 9824. Haliwaha

Hanawai Sr. I know the lands of the Ct. They are in "Makaha", Lohaina wa, they consists of one kula, and one kula land.

The Ct. rec<sup>d</sup> these lands from Hanawala the luna, in the days of John Young Governorship, and has held them in peace.

was since.

The Tula piece, is bounded Mauka by my Land. Olowalu by Papa's Makai by Namakai's, Kaanapali by His Land.

The Tula, is bounded Mauka by Makana's, Olowalu by Uliama's Makai by Pupu's, Kaanapali by the high Pali.

There are 3 lots inside of this last piece belonging to the position of Kaunua.

C. 9824. Kahulanui

June 6. 1849

This Claim is identical with a part of the land already heard in N<sup>o</sup> 2978. Part 1<sup>st</sup>

C. 1263 Namaanu Ehu or Lazaru  
 10533 Namaanu Lazaru

Namaanu (N<sup>o</sup> 10533 is identical with this Claim.


This Ct. produced a paper showing to the satisfaction of the Commission that he had divided the Ahupua'a of "Hooker" with the King, and that he was entitled to one half of said Ahupua'a situated in Lahaina.

Mason Su. I know the land of "Hooker" situated in Lahaina, one half of which belongs to the Ct. I am a son of that land. There are six natives living on the half of "Hooker" belonging to the Ct. I am one. Hakaka, Ohi, Tuuana, Kaira, Opunioi.

The division with the Government is not made properly as yet and hence I cannot give the correct boundaries.

I know that the Ct. has beside his 1/2 of "Hooker", a house lot in Lahaina. He had it from Mokuhi in the days of Kapaemahu about 1838, and this title has never been disputed.

It is fenced, and the fence is the correct bounds. On the Maunaloa side, by the lot of the Gov<sup>t</sup> Olowalu by Pikanui's lot. Makai and Kaanapali sides by the lot of Kanai-  
 na.



C. 6204. Mauu

102  
June 6. 1849

This Claim is identical with No. 5458, heard on Friday June 1. 1849.

C. 6205. Olo

Lazaro Namauu Sr. I know the lands of the Ct. they are in "Hooha", "Laha-  
inia", they consists of 9 kula, and 6 lots in one piece, and one  
House lot.

The Ct. rec<sup>d</sup> them from me in the year 1842, and his title  
has never been disputed, he lives on my "Half of Hooha" mentioned  
in the Claim above.

This land, is bounded. Mauka by "Puehuehuiki". Oboroaki  
by "Pahoa". Makai by the "Pali". Kaanapali by "Wainunui"

The House lot, is bounded Mauka by my land. Oboroaki by  
"Pahoa". Makai by my land. Kaanapali by "Puaunui".

C. 6206. Lolo

Lazaro Namauu Sr. The lands of the Ct. they are in "Hooha", "Laha-  
inia". They are wally. However, the lands of the Pali Ct. in No. 1878 Part  
8. heard on Friday June 1. 1849. Lolo being only a man whom the  
Pali hires to go to "Pahoa" work.


C. 6207. Kahaka

See p. 162

Mauu Sr. The land of the Ct. is in "Hooha", "Laha-  
inia", and consists  
of 2 pieces, one a kula land, and one kula land, with the kula, how-  
ever there one lot.

The Ct. rec<sup>d</sup> these lands from Lazaro Namauu about 2 years  
since, and has held them without dispute.

The kula and one lot piece, is bounded. Mauka by my land,  
Oboroaki by Lazaro Namauu's. Makai by the same. Kaanapali by





"Puaanui"

The other piece, is bounded. Mauka by Nupalii's land. Obowale by the Pali. Makai by "Pala"; Kaanapali, by the Stream of "Moke".

June 6, 1809

C. 6208. Makaimo See Omakaimo

Lazaro Lannau Sr. The lands of the Ct. is in "Moke", Lahaina, and consists of one piece of Kalo, and one piece of Kula land.

The Ct. rec<sup>d</sup> them from me, in the year 1813, and has held it ever since without dispute.

The Kalo piece, is bounded. Mauka by "Kannemui", Obowale by my land, Makai by Kahaka's land. Kaanapali, by Puaanui's.

The Kula land, is bounded, Mauka by Manu's land, Obowale by Kikua. Makai by my land. Kaanapali by Puaanui.

C. 6209. Kamohai

Pupule W. Sr. The lands of the Ct. They are in "Makilo", Lahaina, and consists of 2 Mows of Kula in one piece, and one section of Kalo land.


The Ct. rec<sup>d</sup> them from Kaulunaa, in the days of Hoapili, and has held them since in part. But Pi, and Nona keep the Kula from him. Pi, and Nona are old resident on the land. It appeared after much evidence that the Claims of Pi and Nona were just and that the Ct. was without foundation so far as the Kula is concerned (See Pi's and Nona's Claims heard a few days since).

The Kalo land is bounded. Mauka by Pupule's land, Obowale by the High Pali, Makai by Pi's land. Kaanapali, by the High Pali.

C. 6210. Kapukoo

Pupule Sr. The land of the Ct. is in "Makilo", Lahaina. It is a House lot, and one lot.

The Ct. rec<sup>d</sup> it from Pupule, in the days of Hoapili, and



This title has never been disputed.

It is bounded Mauike by Pupuks's land, Olowale by the Crake of Makilo, Makai by Pupuks's land, Kaanapali, by Maimai's land.

June 6. 1849

C. 6211 Maimai A blind man

A Maimai Sr. The Ct. lands is in "Makilo," Lahaina, It is in one piece of Kalo, and two of Kula, but one of the Kula's is joined to one of the Kalo lands, and hence there are only 3 distinct pieces.

The Ct. rec<sup>d</sup> them from Kaalunae; in the year 1821, and has held them in peace ever since.

The first piece makes; is bounded, Mauike by the foalima, Olowale by Pupuks's land. Makai by Pali's land, Kaanapali, by Malchunai's land.

The 2<sup>d</sup> piece, is bounded, Mauike by Pii's land, Olowale, by the Pali of Makilo, Makai by the foalima land, Kaanapali by the Pali of Makilo.

The 3<sup>d</sup> piece, is bounded, Mauike by Pupuks's land, Olowale by Kamikais land, Makai by Pii's land, Kaanapali, by the Pali of Makilo.

See 1-6 715


C. 6212 Nohau

Maimai Sr. The lands of the Ct. is in "Makilo," Lahaina, and consists of one Kalo land and Kula, and rec<sup>d</sup> Kula by itself.

The Ct. rec<sup>d</sup> them from Kaalunae; in the year 1823, and has had quiet possession ever since, the Kula Kula has 4 lots of Kalo however in the midst of the Kalo land.

The first piece, is bounded, Mauike by Pii's land, Olowale by the Pali of Makilo, Makai by Kamakikapui's land, Kaanapali by the Pali of Makilo.

The Kula piece, is bounded, Mauike by Makio's land, Olowale by Honi's land, Makai by the Gov<sup>t</sup> fence, Kaanapali by the land of Pii.



C. 6213. Heba.

June 6. 1849

105

This is the same piece that is called Pupupu in Claim No 6870.  
Heard in June 4<sup>th</sup> 1849.

C. 6214. Oo

A Moku Sr. I know the lands of the Ct. is in "Puchuehunui," Laha-  
ine, and is in 3 pieces, 2 of Kula, one of Hale.

The Ct. rec<sup>d</sup> them from Hahuluna the luna, in 1841, and he  
has held them ever since without dispute.

This Kula, is bounded. Mauka by my land. Olowale, by "Kaulala,"  
Makai, by Laahili's land. Haanapali, by Lichua's land.

The first piece of Hale of 23 lvs, is bounded. Mauka by Hahua's  
land. Olowale by Mui's land. Makai by Lichua's land. Haanapa-  
li by "Waimunui."

The other Kula is bounded. Mauka, by Lichua's land. Olo-  
wale, by the Creek of "Puchuehu." Makai by Ho-hana's land. Haan-  
apali by "Kalahau"

C. 6215. Koni

A Moku Sr. I know the land of the Ct. is in "Puchuehunui," Laha-  
ine, and is in one piece of Kula land.


The Ct. had this land from Maimai the blind man, in 1847,  
Maimai had it from Maimai, in the year 1845, and these title  
have never been dispute.

It is bounded. Mauka by the land of Hahua Sr. Olowale by  
"Kaulala," Makai by my land. Haanapali by the forlona land.

The Ct. has gone to California.

C. 6216. Hamanala

Makamahine Sr. I know the lands of the Ct. They are in "Pohani."



and is in 3 pieces. One piece consists of 10 lots, another of Kula land, and another Kula land close to the house.

The Ct. rec<sup>d</sup> these lands from me, in the year 1845, and his title has never been disputed.

The first piece consisting of 10 lots, is bounded, Maaka by Kaka Kai, Olowalu by Kaanihaani. Maaka by John White's land, Kaanapali by Malapachala's land.

The 2<sup>d</sup> piece consist of Kula land, is bounded Maaka by Hame mis land. Olowalu by Malapachala's land. Maaka by the same. Kaanapali by Hamani's land.

The 3<sup>d</sup> piece of Kula, is bounded, Maaka by Hamani's land. Olowalu by Malapachala's land. Maaka by the same. Kaanapali by Kaani's lot.

C. 629. Mauroau

June 6. 1849

Alba Su I know the lands of the Ct. is in Paunauiki, and is in 2 pieces, one of Kula land, and another of Kula.

The Ct. rec<sup>d</sup> these lands from me in the year 1845, and his title has never been disputed.

The Kula land is bounded. Maaka by the foalima land of Kapu. Olowalu by "Kakaha", Maaka by Kaolani, Kaanapali by "Matika".

The second piece, consist of Kula land, is bounded. Maaka by the foalima land of Kapu. Olowalu by Paunauiki, Maaka by the same, Kaanapali by my land.


C. 642. Kihoko

Lahaina June 7<sup>th</sup> 1849

Kihibuana Su I know the lands of the Ct. is in Wabikuli, Lahaina. They consist of one piece of Kula and 3 lots in one piece.

The Ct. rec<sup>d</sup> this land from Naenaea the lura, in 1843, and his title has never been disputed.

It is bounded, Maaka by the Pali of Kihaka. Olowalu, by "Kuholea". Maaka by the Sea Shore. Kaanapali by Auamaawa.





C. 6473. Kaahaunalo.

June 7, 1859 <sup>109</sup>

Pakeani Sr. I know the land of the Ct. is in "Wahikuli," Lahaina. It consists of one piece a kula and house lot only.

The Ct. rec<sup>d</sup> that land from Kaawaena the huna in 1841, and this title has never been disputed.

It is bounded Mauka by the land of the Honoiki; Olowalu by the same. Makai by the Alanui Ahupuni Kaanapali by the Honoiki's land.

C. 6474. Kaibukaua

Akeke Sr. I know the land of the Ct. is in "Wahikuli," Lahaina, they consist of a house lot and garden in one piece.

The Ct. rec<sup>d</sup> it from Kaawaena the Honoiki in the year 1841, and has had undisputed possession to the present time.

It is bounded Mauka and Olowalu by the Honoiki's land. Makai by Akeke's cocoa nut grove. Kaanapali by the Honoiki's land.

C. 6475. Kaobana


Akeke Sr. I know the land of the Ct. is in "Wahikuli," Lahaina. It consist of one piece a house lot and garden.

The Ct. rec<sup>d</sup> it from me in the days of Kapihi before 1839 and has had in peaceable possession ever since.

It is bounded Mauka by the kula of the Honoiki. Olowalu by the same. Makai by the Alanui Ahupuni Kaanapali by the Honoiki's land.

C. 6476. Kiliukuli (is dead.)

Akeke Sr. I know the land of the Ct. is in "Wahikuli," Lahaina. It is one piece a house lot and garden.



The Ct. rec<sup>d</sup> it from me in the years before 1839, and he has held the same without dispute ever since.

It is bounded, Mauka and Olowalu by the title of the Tumbukui, Makai by the Cocoa nut grove of J. Tava, Naanapali by the title of the Tumbukui.

Ct. 6477, Tahariani

June 7, 1849

Maaukaunalo Sr. I know the lands of the Ct. They are in Waiakaloa, Tahariani. They consist of a House lot and garden.

The Ct. rec<sup>d</sup> it from Heheke before 1839, and he has had undisputed possession from that time to the present times.

It is bounded, Mauka by the "Knapuni", Cattle pasture, Olowalu by Heheke's land, Makai by the Cocoa nut grove of Tava Naanapali by my land.

There is also belonging to Ct. a piece of stub up mauka on the same Ahupuaa. It was rec<sup>d</sup> from Heheke, and his title to it is the same as to the House lot.

It is bounded, Mauka by the Pali, Olowalu by the same, Makai by Heheke's land, Naanapali by the high Pali of Waiakaloa.

Ct. 6498, Makio


See 1849

Makioha Sr. I know the lands of the Ct. They are in "Haimoku", La Laina. They consist of a House lot and kula in one piece, and one piece of stub land, up mauka, of 5 bis.

The Ct. rec<sup>d</sup> these lands from Mui, in 1845, and he has held them without disputed ever since. J. Pickett is the Lord of the land.

The House lot and kula piece, is bounded, Mauka by "Hana kani", Olowalu by my land, and a path, Makai by the Alamaui Ahupuaa, Naanapali, by "Puuwa"

The kula piece, is bounded, Mauka by "Kaimaohu", Olowalu by the high Pali, Makai by the Creek of Tahome, Naanapali



by the same. (See further testimony in this claim.)

Sabaina June 14<sup>th</sup> 1849

C. 6299. Makochua

Nikio Sr. I know the land of the Ct. <sup>It is</sup> in "Hainiki," Sabaina. It is in one piece a house lot, and garden.

The Ct. rec<sup>d</sup> it from I. Nikio in the year 1843, and he has held it in peace ever since.

It is bounded, Maaka by Nannahana's lot, Olowaku by Kapule's land, Makai by the Mannu Nupuni, Haanapali by my land.

C. 6590. Pihakalaau

Heuene Sr. I know the land of the Ct. is in "Hainiki," Sabaina. It is one piece of a house lot.

The Ct. rec<sup>d</sup> it in the year 1831 from Nikio, and his title has never been disputed.


It is bounded, Maaka by Makua's yard, Olowaku by Kapule's, Makai by the sea shore, Haanapali, by Kameia's land.

C. 6847. Puaahi

The Claimant Sr. The land here claimed is in "Moali," Sabaina, and I have returned it to the Honoiki of Heave.

C. 6848. Subawale

Puaahi Sr. The Ct. was my father, and is now dead. I am his only son and child, and inherited all the land which I have returned to the Honoiki, Heave. The land now belongs to Heave.



Makuahe, Su. I know the lands of the Ct. They are in "Moali," La-hama. They consist of one piece of 1/2 Ma and 2/2 Ma, another piece of 2/2 Ma up Maube, and the other a House lot.

The Ct. rec<sup>d</sup> it from Mahama before 1839, and was held without dispute up to this year when Mokeka a woman (present) claimed two of the Ma. The ground of Mokeka's claim is that in the days of Aropiti in the year 1839, this two Ma were stated by Mahama from her father and given to the Ct. kept by the Ct. until this time.

The piece of 2/2 Ma, is bounded. Maube by Pauahi's Ma, Olwala by the Crab of Ahi. Makai by Mahuka's Ma. Kaanapali by Waianae.

The piece of 1/2 Ma and 2/2 Ma, is bounded. Maube by Teawai's Ma, Olwala by Lela's Ma, Makai by Mokeka's land. Kaanapali, by Hauhi's land.

The House lot, Maube Mahala's land. Olwala by the same. Makai by the same, Kaanapali, by Kanakani's land.


C. 6850. Mahuka

Maiia, Su. I know the lands of the Ct. They are in "Moali," Pahoa-na. They consist of 2 pieces, a House lot, and 1/2 section up maube.

The Ct. rec<sup>d</sup> these lands from Pauahi in the days of Aropiti before 1839, and this title has never been disputed ever since.

The House lot, is bounded. Maube by the Waii Aropiti's land, Olwala by Hauhi the Mowiki's land. Makai by the sea beach. Kaanapali, by Pauahi's land.

The 1/2 land has 6/10, is bounded. Maube by Mahala's Ma, Olwala by the Crab of Ahi. Makai by the same. Kaanapali by Waianae.





Mr. Kaunoo's Sr. I know the limits of the Cl. They are in "Puchahurani",  
Lahania. It is one piece of a House lot.

The Cl. rec<sup>d</sup> it from Nawaa in the year 1831 and has possessed  
it ever since. But within the last two years I hear that Naumaa  
has built on this lot, up to within the last two years there never was  
any dispute of the Cl. title, but he lived there in peace ever since.

It is bounded, Maunoo by the Maunoo Shipuni leading to Olawa-  
lu. Olowalu by the yard of Heahulile, Makooi by the Sea Shore, Hee  
napali by the yard of Heiulile.

Mr. 6528. is a Counter Claim to this. I was the luna here in  
the days that this land was given to the Cl.

John Richardson Sr. I have heard the testimony of Naau-  
wai, and it is correct. There is one other thing however I heard  
Puipui the father of Naumaa the Counter Cl. in W<sup>t</sup> 6528, and  
from whom he Claims to derive his title say in Dec<sup>r</sup> 1847, that  
he Claims this lot, because he was a hooheiki of this land.

The Cl. was never disputed in his title until 1847.

Maui W. Sr. I have lived close Cl. lot since the days of Naau-  
hamehu. The Cl. has lived on this lot fencing, and improving  
it, in peace from 1831 to the present time, except that Naumaa  
has Claimed it within the last year.


See Page 469

Cl. 2650. John Richardson

Mr. Richardson stated that this claim was written out by me  
but I have no title in this lot it belongs to Heiuli, and son  
Hanahannui, and out of kindness I sent in their claim for  
them.

Pipi W. Sr. I know the lands of Heiuli they are in "Puchehurani",  
and "Puchehuriki". They consist of 4 pieces, a House lot and kiosk  
in "Puchehurani", and a piece of kiosk, and one of kiosk land in  
"Puchehuriki".

The Cl. rec<sup>d</sup> the land in "Puchehuriki" from Puipui in 1826,  
and has occupied it ever since without dispute.



112

The 2 pieces in "Pachehunui," the had from Hekehuna in 1838 and has possessed them in peace ever since.

I heard yesterday that a woman by the name of Maaka had put in a Claim for it (no Claim in Opposition found).

The first piece of Maaka, is bounded, Maaka by Sabili's land, Olowatu by the proforma of "Pachehunui," Makai by the Alanui Kupuani, Tuwanapali, by "Kalekae."

The 2nd land of Maaka, is bounded, Maaka by Maaka's land, Olowatu by the proforma of Sabili, Makai by Kanika's land, Tuwanapali, by the Crap of Kawala.

The 3rd lot in "Pachehunui," is bounded, Maaka by the Alanui Kupuani, Olowatu by Hejula's land, Makai by the sea shore, Tuwanapali by Maaka's yard.


The 4th piece, is bounded, Maaka by Kaai's land, Olowatu by the land of Kalehuala, Makai by Kaai's land, Tuwanapali, by Iwa's land.

### C. 2921. State Kaitiao W.

Shapikunui W. Sr. I know the house lot of the Ct. They are in "Pauwau," Taharua. Connected with it are 5 bis. It was heard in the days of Mr. Richards, and has been surveyed. She has a house lot at Olowatu also which is the same mentioned in C. No 5113. Heard May 30, 1849.

Heawehuahe Lx. I know the 11 bis of the Claimed by Taitua at the Pt of Makao in Bourne Taharua. It has been occupied in common by this Ct. and Hamaunani ever since 1832.

They divided the bis between them. This Hamaunani is the same man named in N<sup>o</sup> 6139 and N<sup>o</sup> 5996. His heirs are Heawehuahe and Makawala are his heirs they are Counter Claim Moku. The luna has decided this case once. He gave the remaining 1/2 to Makawala. Mr. Baldwin has had this matter before him in the Church, and it is an old long contention. Hamaunani, Hamaunani, and he gave all of the opinion that the division made by Moku should stand and thus the matter be settled. This decision was made after hearing both parties who were



present.

The Counter Claim is N<sup>o</sup> 4990 (Kamanawa) and according to Mohi's division. Makua the heir, would be entitled to 12 bis, and the Ot. Heides 5 bis. The land was once all Kamanawa. The boundaries were not taken as they were difficult to get, and it was thought best to let these be determined by the Surveyor.

C. 772. Poholopu

Kanahu Sr. I know the lands of the Ot. They are in "Tuholo-lea" and "Wahihuli". His House lot is in "Wahihuli", and one piece of heula, and 5 other small pieces in "Tuhohela", both in "Tah-ima".

The House lot in "Wahihuli" he rec<sup>d</sup> from Iha before 1839 and his title has never been disputed.

The lands in "Tuhohela" were rec<sup>d</sup> from Muka'i Long before 1839, and have been in his undisputed possession ever since.

The House lot, is bounded, Mauka by the High Pali, Olowalu by the Cracks of "Tahairatuwa", Makai by the yard of "Maanapali", by the position of "Maanapali".

The piece of 34 bis and heula in "Tuhohela", is bounded, Mauka by the bis of "Opunui", Olowalu by the great Crack, Makai by the bis of "Mukapua" & "Maanapali", by "Wahihuli".


The piece of 3 bis, is bounded, Mauka by the bis of "Makalani", Olowalu by the bis of "Koonama", Makai by the bis of "Tukapu", "Maanapali" by "Tukapu's" and "Kananai's" bis.

The one small bis, is bounded, Mauka by "Tukapu's", Olowalu by the same, Makai, by "Kananai's", "Maanapali", by "Tukapu's".

The next is one bis and heula, is bounded Mauka by "Alani", Olowalu by "Makalani", Makai and "Maanapali" sides by "Tukapu's" land.

C. 6465. Kahiroma

This has been heard in the days of Mr. Richards. It is not properly a Claim, but a letter inquiring about some paper.



Kaua Su. I know the land of the Ct. called "Nunini" on Molokai. It is a Ahupuaa. He rec<sup>d</sup> it from Kapaemahu in the year 1827, and held it up to the year 1840 in peace, when Kekauioki drove him from it, because he said, he had not rec<sup>d</sup> his possession from Kekauioki. This was like denying that great Chief. Upon this she sent her man to drive him from the land. He went to the King, and he told him to remain on his land. He did so, but Kekauioki pursued him, and threw him into prison and kept him in irons because he denied her. At last at the entreaty of Mr. Richards he was let out of prison but his land was never restored. It was given to John Stevens who has held it to this day.


Kekauioki was the Premier, and prevailed over the King, he being young.

Mumukia Su. The Ct. had this land from Kapaemahu in 1827, and held it in peace until 1840.

Ukani Su. I know the land of Nunini on Molokai belonged to the King. He gave it to his sister Mahinana. She gave it to Kapaemahu, and Kapaemahu waiwa, and she gave this Ahupuaa to the Ct. and he held it in peace until 1840, when he was turned off by Kekauioki, because she was Premier. He went to the King, and he said you are I am not removed from this land. Kahiama then held it still. John Stevens then went to him and told him to be off. Kahiama said I will not go. Kekauioki then sent to Elai the Suna Aukau to turn him off. Kahiama said "I did not have my land from Kekauioki, but from the King. She then sent her man, and brought him and thrust him into prison, where he was kept 20 days when Mr. Richards interceded for his release and succeeded.

For one half of the Ahupuaa of "Pangopaku," at Mili, Hawaii he presented a paper, showing a division of the same with the King (See the Book in the Office of the Minister of the Interior).

Kaua recalled. I know the Ct's land at "Kahakula." It is an Ahupuaa, called "Kuhinipukaiki." He rec<sup>d</sup> it from Kahiama a





woman, a Chief in the days of Krapitiwahine in 1841. It came to Kahihiwa the woman from her mother Mochi'hi. He has had undisputed possession to the present time.

Z. Kaauwai, Su. Heron the City land in "Maiki" East Maui. It is an "Ii" "Pabliha" is the name of it. He has three woods in that ili; but the great ili belong to Hanauwa. The woods have no names and I cannot describe them well.

C. 10, 644. S. Pukeo

Kuakaolu W. Su. The City house lot is in "Waiikama" Lahaina, and she has two sections of Kalo land in "Pakoa" Lahaina.

The City one 1/2 acre house lot from Hanuamane in the year 1830, when Lot was borne. Her title to it has never been disputed.

The lands in "Pakoa" were one 1/2 acre from the same person at the same time. She has held them without dispute except that Hanuamane, before his death took away 3 lots from her lots.


The mainer piece in "Pakoa", is bounded. Mauka by Hanuamane's land. Olowalu by the Pali; Makani by the land of Kawahamano. Kaanapali, by the Creek of Hanauwa.

The other piece of 3 lots, is bounded. Mauka by Nohi'hi's lots. Olowalu by the lot of Upai. Makani by the lot of Pihonui. Kaanapali, by the lot of Nohi'hi.

The House lot, is bounded. Mauka by the Maunui Oupuni leading along side of the Meeting House, Olowalu by the Street leading from the sea to Kaunua. Makani by the another Street. Kaanapali, by the Meeting House yard. It is a grave yard that belongs to many spirits.

C. 6468. Hanauwa

Hauka Su. The City land is in Pukohi, Lahaina. It has however been heard before Mr. Richards, and awarded to Z. Kaauwai. The City grandmother was his main witness. It has been surveyed by John Richardson. It is a house lot. However there is other



land, however belonging to her.

The Section of Land here Claimed is a large one.

The Kaunawai Sr. I gave the Ct. in 1844, a piece of Land of about 16 loi's, or more a Section of Kula. Her grandfather had this land in the time out of mind, and held it without dispute until 1844, when he died, and willed it to me I then gave it to the Ct.

It is bounded Mauka by the House lot of Peck. Olowaku by the land of Nawaakipi. Makai by my land Kaanapali, by Panawa.

Ct. 589<sup>th</sup>. Piliapala N.

Kaawaleaole Sr. The land of the Ct. is in "Puka", Lahaina It consists of 1 section of Kala, and Kala land.

The Ct. rec<sup>d</sup> it from Aoaipala Wahine in 1838, and she has held them ever since without dispute so far as I know until this day. Just now I have heard that Mabeauonohu Claims it She set up her claim in 1848 I hear.

It is bounded Mauka by the land of Mabeauonohu, Olowaku by Ahapai the name of the loi. Makai by Mabeauonohu's loi, Kaanapali, by the loi of Popunuu.


Ct. 615<sup>th</sup>. Waikohaka and Nemi.

Honame Sr. The Ct's house lot is in "Punua", and 5 Mors of Kula in one piece at "Kihalepo", and a Section of 9 loi's in "Koholika" all in Lahaina.

The House lot is owned in Common by the Ct. but all the other lands belong to Nemi alone. The House lot is from Naus in the year 1823 Their ancestors and themselves have lived here 35 years without dispute. I have though I heard a few days ago disputed it.

The 5 Mors they rec<sup>d</sup> from Naus in the days of Liholika and have held them without dispute.

The section of 9 loi's, he rec<sup>d</sup> from Kaianaia the luna in



117

The year 1843 and has held them without dispute until about 3 weeks ago, Tanaina set up a claim to it and it came before Makua the Lima Aukau, and the Circuit Judge Michaelson and John Richardson and it was decided against Tanaina. The Ct. says he will restore these glens to Kaubawa.

The House lot is bounded. Mauka by Haco's land. Olowalu, by Kaikukai's land. Makai by the sea shore. Kaanapali by the Loko of Haco.

The 5<sup>th</sup> Moor is bounded Mauka by the Creek. Olowalu by Wai's land. Makai by the same. Kaanapali, by Punnon, and Kemihii.

The 6<sup>th</sup> Moor section, is bounded Mauka by Naenaena's lot, Olowalu by the Creek. Makai by Kaanukai's land. Kaanapali, by the province lot of the Lono Miki.

### C. 5912. Simona Palua

Mumuku Su. The land of the Ct. is in Puako, Tahaina they consist of 5 pieces.

They were rec<sup>d</sup> from Huakoa in the year 1840, and he has held them without dispute ever since.


The first piece, is bounded. Mauka by my lot Olowalu by the road from the sea Mauka, Makai and Kaanapali by the land of Kaku.

The second piece, is bounded Mauka by Kaku's land. Olowalu by the same road spoken of above. Makai, by my land. Kaanapali, by Kanukui's land.

The third piece, is bounded. Mauka by Kaku's land. Olowalu by Judge Parsons land. Makai by Kanukui's land. Kaanapali by a road or Street.

The fourth piece, is bounded. Mauka by Kaku's land. Olowalu by Wainuanii, Makai by S. Malo's land. Kaanapali by my own land.

The 5<sup>th</sup> piece, is bounded. Mauka by Kaku's land. Olowalu by Kanukui's land, Makai by Kaku's land. Kaanapali by the Pali. This last piece is way up mauka.



Sabana June 8. 1859.

C. 594. Puko

See 1. 115

This claim is identical with No 10644. which was heard yesterday.

C. 1602. Akhis

See 531.

This claim is identical with No 6781. heard on the second of June inst.

C. 7631. Kaubi

This claim is identical with No 6783.

C. 7625. Kahoomaimae.

Kanahu Sir. I know the lands of the Ct. It is in "Tuhulua", La-channa, and consists of 9 lots all in one piece.

The Ct. got these lands from Kalawain, in the year 1831, and he has possessed them in peace down to the present day.

It is bounded Mauka by the foreshore lots of Kanama, Obowau by the land and sea of Napaki. Makai by the same. The napaki by the Creek of Kahama."

N:3119 etc.


C. 5896. Bartholomea Mauwini

See 80.

(See Ct. 4878. Part 8. a Counter Ct. in Part.)

Kawehiwa Sir. I know the lands of the Ct. They consist of a House lot and two Mors of land in one piece.

The Ct. had these lands from Afaa in 1844. the head man of "Mooka", Labaine, where this land lies. He held peaceable





179

possession of them until 1848, when Tekua, the widow of Apaa, who is the present Kahuahiki of "Hokou" drove him from the land (Tekua appeared and said, She drove him from the land because he did not pay a tax of 25 cents)

It is bounded Mauiwa by Heata's land. Ohowali by Heata's land and Tekua's land. Makai by the alama'i Supualii, Haama-pali by Heama's land.

Puna Su. I know the house lot and 2 Moos of the Ct. in "Hokou". He rec<sup>d</sup> this land from Apaa in 1844. He possessed it in piece up to 1847 or 1848, when Tekua turned him off, because he did not pay the tax of 25 cents for his Moos.


Kiuhokua su. for Counter Ct. of "Supualii". That Tekua took this land away from the Ct. and gave it to Supualii about two year since. Tekua took away the land. The history of this Claim is as follows.

The Ct. came here from Hawaii about 1843, and lived with his brother, the witness Pahi, who has land adjoining this until they quarreled when he went to Tekua or Apaa her husband, and asked for a piece of land to cultivate, and Tekua gave him this land to cultivate upon condition that he paid her 50 cents per year for the Bread fruit on the land, and 25 cents per year for the Moos. He took the land, and the first year paid the sum agreed upon. The second year he would not pay the 25 cents for the Moos, and he would not the third year, and hence Tekua took away the land and gave it to Supualii. He did not go to the pualima like other men on "Hokou".

Heama Su. I am a man living on "Hokou", and it is my business to see the pualima work and to received the commutation for the same, when the men do not work. The Ct. Heawiniui has not been to pualima work or paid any commutation for the same.

C. 6458. Kauiwakine

Pikamele su. I know the lands of the Ct. It is in the large



Section or District of "Talana," about 25 Miles from Lahaina. It consists of three sections of land in "Makahaulea" which is an Ahupuaa.

He rec<sup>d</sup> one section on it called "Punnauakahi" from Makamauna in 1846. The other two sections from me in 1843. when I was the huna of the land. He has held them in peace-able possession ever since.

These lands are all in the id<sup>e</sup> of "Punnauakahi" which the Claimant own, and it can be best bounded by giving the name of the Ii. The "Mouhiki," however, who is Kanaime owns a large Ii in the center. There is likewise an Auwai running through it that divided it.

The first piece, is bounded. Mauka by "Mehimahi'ai," Lahaina side, by the Creek. Makai by the "Mouhiki's" land. Nae, by the "Pali."

The second piece, is bounded. Mauka by the "Mouhiki's" land. Lahaina side, by the Creek. Makai by "Makahaulea," Nae by the "Pali."

C. 5935. Pahi

June 8. 1849


Makaula. Sr. I know the lands of the Ct. they are in "Bolabola," and consist of Ii's, and Kula land, in one piece.

I am the "Mouhiki" of "Bolabola." The Ct. has gone to live on Lanai, He went to Lanai in Jan<sup>y</sup> 7<sup>th</sup> 1849, and before leaving restored this land to me in my official Capacity. The King is the great Lord of the land. He sold his house however to Kaula before he went.

Kaula Sr. I was a witness to the transactions stated by Makaula, and they are correct. I heard the restoration from the mouth of the Ct. Pahi himself.

C. 6073. Kulepaka.

The Ct. has gone to California, but his wife Aui appeared



and answered for him.

Kaia's Sw. The land of the Ct. they are one house lot in Puumoa, the claim for which was heard by Mr. Richards and a piece of kula with a house thereon, in Moalii, Sahama.

The Ct. rec<sup>d</sup> part of this named land i.e. 3 Mow from me between 1836 and 1839, and at the same time rec<sup>d</sup> the remaining part Liliua; there was no dispute about his possession until about a week ago when a man disputed with him; but it was a matter of no consequence. A little thing not affecting the Ct's title.

It is bounded Maakai by the land of Maiaokukui's, Alowala by the land of Paakai, Matai by the land of Moakaka, Kaanapali, by Kaau's land.

June 8, 1849

Ct. 6061, P. Hancock, Esq.

Kaia's Sw. I know the lands of the Ct. they are in Puumoa 1, Sahama, and consisting of two ilis in one piece. One Ili is called Paopua, and the other Nohohole. The Lord of this is J. Kaa, and he likewise has two sections of kula land one of 3 lots, and one of one lot. Namaue who is dead was the late Lord of this last land, which is Puumoa 3, and a house lot adjoining and. He has also a section of kula land in Moalii.


The Ct. rec<sup>d</sup> the land in Puumoa 1, from his father Keliua in 1838.

The land in Puumoa 3 he <sup>had</sup> had undisputed possession of them until this day.

The land in Moalii, he had from Liliua in the days of Moafuli, and he has had his possession lately confirmed by the new Konoiki who is Kaau.

The kula land in Puumoa 1, is bounded, Maika by the Alani Aupuni or Kaui's land. Alowala by Kaau's land. Matai by the main road of that region. Kaanapali, by Kaau's land.

The second piece in Puumoa, is bounded, Maika by Keliua's. Alowala by Kaau's land. Matai by the East Road.



Kaanapali, by "Memiki".

There is another piece in Puunoa 1, which is bounded, Mauka by "Hamiki". Olowalu by Kawai's land. Makai by Taro's land. Kaanapali, by the School teacher's land.

There is also a section of Kalo land in Puunoa 1, which is bounded, Mauka by Taro's land. Olowalu, by the Pali of Puunoa 1. Makai, by Hami's land. Kaanapali, by Kaanani's land.

The first piece of Kalo in Puunoa 3, is bounded, Mauka by Kaahani's land. Olowalu by Kamaui's land. Makai by the Alanui Kapuni. Kaanapali, by Kaahani's land.

The second piece of Kalo, in Puunoa 3, is bounded, Mauka by Kamaui's land. Olowalu by the School House yard. Makai by the Alanui Kapuni. Kaanapali by Kamaui's land in Puunoa 1.

The House lot in Puunoa 3, is bounded, Mauka by Kamaui's yard. Olowalu by Kamaui's. Makai by the Sea Shore. Kaanapali by Popoia's land.

The Kalo land in Puunoa 3, is bounded, Mauka and Olowalu, by the Creek of Kahoma. Makai Kaanapali's land. Kaanapali, by Kamaui's land.

There is still another piece of Kalo land, which is bounded, Mauka by Puaka. Olowalu by the praline lots of Kamaui. Makai, by the lot of Popoia. Kaanapali, by Kaanapali's land.

There are Eight pieces in all, with a piece in Moali, which is bounded, Mauka by Taro's land. Olowalu by Taro's land. Makai by Kamaui's land. Kaanapali by the same.

C. 4663 Puu

(Napu)

June 8, 1869


(See page 10)

This Claim is the same person, and the land is the same already heard under N<sup>o</sup> 6403 Puu is the proper name.

C. 6430. J. Kahala

Wahakula

Puu etc. The Ct's land is 1/2 House lot in Lahaina, heard by





Mr. Richards, beside these are the two isls in Pannau, just  
mauka of the Seamen's Chapel. The House lot from a portion  
of these isls. The names of these isls are Sauer, and Suai-  
manini.

The two isls lie together are bounded, Mauka by my land,  
Olowalu, by Harth's, and the land of Pannau belonging to  
the Koroiki; Makou by the pualinia land. Kananapali by  
Kananawai's land.

There is one pualinia lot within this land.

The Ct. rec<sup>d</sup> this land from the Naku of Kaabumani  
by the name of Makabawelawe, in the days of the King  
Kamehameha I. and has had undisputed possession  
ever since.

June 8. 1849

C. 562. Kawanakohu

Kawanakohu Su. The land of the Ct. consist of a section of land,  
with his partly in the 3 Ahupua'a of "Tilo-lani," and Pannau,  
and "Puka". It is kula and kalo land all in one piece.


I gave him the part in Tilo-lani in 1846 and at the same  
time he begged the other parts. The Ct. goes to the pualinia work  
of Tilo-lani.

I am the Lord of Tilo-lani, Wahi had the land, she gave  
the Ct. from Makou before 1839. The Ct's title has never  
been disputed.

It is bounded, Mauka by J. Kapena's yard, Olowalu by  
Nakole's land, and "Kalu", Makou by "Kalu" and my land.  
Kananapali by the land of Liki.

C. 10, 125. Maikai

Maikai Su. The Ct. is a woman living with Kewanawa at Olowalu.  
I am the mother of the Ct. and know her  
land. It is a house lot in "Puu", Lahaina, and a section  
of Kalo land mauka to a. 20 l's.



The Ct. rec<sup>d</sup> it from her father, who had it in the days of  
Kamehameha I, and held it in peace up to 1836 or thereabout  
and then transferred it the Ct. who has held it ever since without  
dispute.

The House lot and 2 lots, is bounded, Mauka by the yard  
of Beke or Antonio. Olowalu, by the road leading to Sabainaluna  
Makai, by the yard of Naivua. Kaanapali, by "Kapawakua"  
or Antonio's land.

The second piece, is 20 lots, is bounded, Mauka by Kala's  
lots, Olowalu by Kaupuna's land. Makai by Naboma Creek.  
Kaanapali, by Kaupuna's lots.

I forgot there is one other lot which is bounded,  
Mauka by Makai's lot. Olowalu by Timotea's lot. Makai  
by the yard of Kaupuna. Kaanapali, by the road to Sabai-  
naluna.

June 8. 1852.

C. 6426. L. P. Kaumaea

This is a claim for the same land claimed by Napuapa-  
hohoe in Ct. 2652. which was heard yesterday.  
I know the land in dispute between my  
son in law Kaumaea, and Napuapahohoe.


Kawaa gave this land to Piipui in the days of Kaahumanu  
just after Lihohoho's death. I am the widow of Piipui,  
and heard Kawaa give him all his lands in Tuckeehu.

But Napuapahohoe has held this land by himself and  
other from 1831. Piipui's house stood on this land. It has  
been a kind of staying place with him when he came here  
from Madiken, where he resides.

Piipui gave this lot to the Ct. Kaumaea. I never heard  
of Kawaa's giving this land to Napuapahohoe.

Kaumaea II. I know the land in dispute. I have known  
it for a great many years.

This land was Kawaa's, and when he died in 1845, I went  
at the request of my husband to this lot to buy the fishing  
apparatus of Kawaa's widow, and some other things. But



Nawaa's widow, who is now dead, told me she could not sell these thing as all of Nawaa's possession belonged to Puipui.

Napumipakove-lwe has not permanently resided on this lot, but being a friend of Nawaa's he has for many years been in the habit of coming here from Wailuku in his canoe, landing there and making this lot a stopping place. Since Nawaa's death, the lot has been in the possession of Puipui's people.

Makaele to Lu. I know this lot and have for many years lived on the lot with Nawaa. When he died I suppose the lot fell to his wife, and when she died it, when to Puipui the konohiki. This is the natural course of things, Nawaa leaving no heirs. The name of Nawaa's widow was Mammula. Puipui helped to bury Nawaa, and his widow. The testimony given by Nainokame is correct.

Kahapoula Lu. I am the father-in-law of the Ct. and have lived on this lot for 2 years. Mammula the widow of Nawaa, told me before she died, that after her death all this lot was to go to Puipui, who has since given it to the Ct.

Pipi Lu. I live near this lot, and have from the days of Nainokame I. The Ct. Napumipakove-lwe furnished the means to to Nawaa to enclose this lot with a fence and I heard Nawaa say the land was to be his. When he has come to town with his food he has always made this a stopping place.


Ct. Sgo. P. P. P. P.

June 8, 1849

Shearwater Lu. I know the lands of the Ct. they consist of 7 lots, and 6 Mow's of kula in one piece, in "Moali", "Luhano", and 18 lots in one piece in "Hono-kowai", One piece of kula and kula land in "Waiehu", it is an ali called "Panene."

He rec<sup>d</sup> these lands from Noapili wabines in 1837, and he has held them in peace ever since.

The piece in "Moali", is bounded, Maunaka by the King's the proahina, Olowala by "Mamiki", "Maikai" by the Alamaia Cypriani Kaarapali, by the King's the proahina, there is one proahina lot within this.



Heave Su. I know the land of the Ct. at Honolulu. It is in the is. of "Maunauahalekai". It is bounded. Mauka by the land of Palikini this is the pukaia land. Olowahu by the Creek of Honolulu, Makai by the land of Lini, North, by the Pali. Heave Suaoe. recalled. He forgot to mention that the Ct. has a house lot in Lohiaine in Puaka. It is on the canal just maekai of George Shaw's lot.

The Ct. got it from Arapiki in 1823, as I have heard, but I only know that he lived there in 1833. He has held the same from that time to this without dispute. He now rents it to Kanama for 12 dollars per month.

It is bounded. Mauka by George Shaw's land. Olowahu by the lot of Kanama, Makai by the sea shore, Maanapali by the Lohiaine Canal.

See Page 12 & 15

Ct. 7711. John H. Kakuikai

8 June 1849.

The Ct. offered in Evidence a paper showing that at the recent division of lands with the King he was permanently confirmed in his possession and ownership of the "Ahu-puae of Tiahorowali" in Lohiaine. There are only three men living on this land. Their names are, Kuahepi and Lono and —

The name of the land given to the King by the Ct. is "Pohopolo" in Maanapali.

Ct. 10579. Opumui

Kalulu Su. The Ct's land is in "Makolea", Lohiaine. It consist of one section of kaka land.

The Ct. rec<sup>d</sup> this land from Kalackea in 1838, and he has held it in peace ever since. There is one pukaia lot in this section belonging to Kanama.

It is bounded. Mauka by Elemakule's lot. Olowahu by the Creek of Kakaia, Makai by Pohopoi's land, Maanapali by the high Pali.

1891



C. 10, 131. Nipiro

June 8. 1849 <sup>129</sup>

Kapahi Sr. I know the land of the Ct. they are in "Tuhoolia",  
Tahaina. They consists of 2 pieces one a kula land, and one a  
hale and kula land. there are 19.60's

The Ct. rec<sup>d</sup> it from Nanaenu the uncle of Tuhoolia in 1841  
and has held it ever since in peace.

The kula land, is bounded. Mauka by the High Pali; Olowa-  
lu, by "Puhua"; Makai, by the Pali; Kaanapali, by the same Pali.  
It is the Pali of "Maunali".

The other piece, is bounded. Mauka by Napahi's hi; Olowa-  
lu by Puhua; and "Puhua"; Makai by "Puhua"; Kaanapali  
by the pali.

C. 1367. Kwanana

Probably same as 9812

Mamu Sr. The Ct's land included in this claim proved  
before Mr. Richards.

Note. No testimony on records of Native Dept. in D<sup>r</sup>'s Office

C. 6495. Kawakamano

Mia Sr. I know the lands of the Ct. It is in two pieces, one of  
kula, and the other of kula land in "Pahua", Tahaina.


The Ct. rec<sup>d</sup> it from Nanaau now dead, in the year 1844,  
and has possessed it in peace, up to the present time.

The kula piece, is bounded. Mauka by the kula of "Miohau",  
Olowalu, by my land, Makai by the Gov't road. Kaanapali, by the  
possession of Nanaau's heirs.

The other piece is kula and Hale land. It is bounded. Mauka  
by Puhua's land. Olowalu by the Pali; Makai by my land. Kaanapali  
by the Creek of "Pahua".

C. 10, 568. Olowa - M.

Napapai Sr. I know a part of Ct's land; those which I know



are in Pūnau ākeahi. It consists of ten pieces on a hula land, and the other a hula and kula land.

The Ct. got this land from the King in 1837, and her rights have never been disputed.

The hula land, is bounded, Mauka by Ohu's land, Olowatu by the pahiwa of Kapu. Makai by Ohu's, Taaanapati, by the Creek of Pōhāiki.

The kula and hula land, is bounded, Mauka by Ohu's land, Olowatu by the Creek of Pāwa, Makai by Pūnau ākeahi, Taaanapati, by Tūnūwa's land.

The Ct. produced in evidence a paper showing that at the recent division there was given to her by the King an Ahupua'a of land in Mōpūhaku Maui, called "Kakamū" (See the Book in Mr Young's Office.) See 166-P. V. 0

C. 6,528. Takuohi

June 8. 1849

Kainūkaia Sr. I know the lands of the Ct. they are in Pōhāiki, Laka ma. They consists of a house lot and hula in one piece, one piece of 7 lois, and 2 lois in another, and 2 pieces of one loi each.

The Ct. got these lands from Mākaulā in 1840, and this title to them has never been disputed.


The house lot and hula land, is bounded, Mauka by the Creek of Pōhāiki, Olowatu by the pahiwa lois of M. Mākaulā, Makai by the kula of Kavaa Taaanapati, by Pōhāiki.

The piece of 7 lois, is bounded, Mauka and Olowatu by Mānūmānū's land, Makai, by the same. Taaanapati by the pahiwa of Mākaulā.

The piece of 2 lois, is bounded, Mauka by the pahiwa, Olowatu by Mānūmānū's lands, Makai by Kavaa's land, Taaanapati by the Pōhāiki.

The next piece of one loi, is bounded, Mauka by Kavaa's land, Makai, Olowatu, and Taaanapati's sides, by Kavaa's land.

The last piece, is bounded, on all sides by Kavaa's land, this last piece of one loi, was taken away by Mākaulā in 1837.



C. 5760 Hanaelei B.

June 8. 1849 <sup>129</sup>

Leluhu Sr. I know the lands of Hanaelei in "Moalii," Tahaina. They are in three pieces, one a house lot, one a kula land of 8 lois, and one a kula land.

The Ct. rec<sup>d</sup> these lands from a son of the land Puki by name, in 1831. His parents had the land time out of mind. His title has never been disputed.

The house lot, is bounded. Mauka, by the Govt. road. Olowala by the pond of Victoria. Makai by the Sea. Taanapali, by the Tomohiki's land.

The kula land, is bounded. Mauka by the Tomohiki's land. Olowala by "Mokaha"; Makai by my land. Taanapali, by "Kapaakuike" named of etc.

The kula piece, is bounded. Mauka by my land. Olowala, by "Moalii" Makai by "Pela"; Taanapali by the Tomohiki's land.

C. 5760. A. Leluhu

Hanaelei Sr. I know the lands of Leluhu, in "Moalii," Tahaina. They are 7 lois, and one kula in one piece. The Ct. rec<sup>d</sup> it from Hoajili waka, in, before 1839, and has held them without dispute ever since.


It is bounded. Mauka by the Creek of Moalii. Olowala by the same. Makai by my land. Taanapali, by Stear's land.

C. 10,534. Maubili

Hanaelei Sr. I know the land of the Ct. in "Puki," Tahaina. They consists of a house lot, and 6 lois, and a piece of kula land. all in one piece.

The Ct. rec<sup>d</sup> them from Hanaelei the line in the days of Hoajili before 1839, and has held them without dispute, but Hanaelei who is his father's father owns two of the lois, and 3 of the moos.

It is bounded. Mauka by the kula of Paumau; Olowala by Hanaelei's land. Makai by the same, Taanapali, by Peliupeli's



Land.

See P. 765 & 715

C. 9950. Lileku

June 8. 1849

Muaminiini Sr. I show the lands of the Ct. is in "Puumoa", and a  
kula, and kula land in Puaka, both in Lahaia.

The Ct. rec<sup>d</sup> the land in Puumoa, from Mahome in the year  
1831. The Ct. rec<sup>d</sup> the land in Puaka, from Niokwa the Tomohiki  
in 1840. He has held them without dispute to the present time.

The land in Puumoa, consists of 21 lots, and is bounded Maaka  
by Puaka. Open also by the Creek of Mahome, Makai by the proximity  
of the Mowihia. Haanapali, by Kihohia.

The other piece in Puaka, is bounded Maaka by Puumoa 2. Ob-  
wards by the Creek of Mahome. Makai by the lots of Maau. Haanapali,  
by Kihohia.

C. 11532. Naoluh

Muakato W. Sr. I show the land of the Ct. is 11 Mows of land in one  
piece. There are no lots.

The Ct. rec<sup>d</sup> this land from his father Mahuki in the days of  
Honipili, and he has undisputed possession ever since, but there 3 Mows  
of Pakia in the middle of this piece.

It is bounded Maaka by Tahinalua's land. Open also by the  
same. Makai by the Gov<sup>t</sup> road. Haanapali by Kawaula 2


C. 6551. Kihiau

Lahaia June 9. 1849.

This is a Claim for an Ahupuaa of land called "Kaupohua"  
in Namakualoa, Maui.

This was given to the Ct. by His Majesty at the recent  
division of Lands (See the Book in Mr. Young's Office)

He gave to the land "Lopakea" and "Mou" in the place of it.





This Claim was heard by Mr Richards.

no record of any

C. 6178. Kapolea

June 9. 1849

Nihau Sw. I know this house lot of the Ct. It is in "Lopaka", Lahaina. The Ct. rec<sup>d</sup> this house lot from me and Namakini in 1831. I gave him half of this lot, and Namakini the other half. The lot is fenced, and the fence is the exact boundary. The Ct's title has never been disputed from that time down to the present.

It is bounded Mauka by the Paakas lo's. Olowalu by the Road leading Lahaina to Olowalu, Makai by the land of Maakamauna, Naanapali, by the yard of Mahie.

C. 8666. Kapapa

Kalohiki Sw. I know the lands of the Ct. It is in Puako, Lahaina. It is one house lot.

The Ct. rec<sup>d</sup> this house lot from Nukunono or His Majesty in 1847, and his title has never been disputed.


It is bounded, Mauka by Judge Parsons or S. Malo's lot. Olowalu by "Wainuiki", Makai by the Gov't road leading to Olowalu. Naanapali, by my land.

C. 3474. Naniwa a district judge at Mamakua-

Maki Sw. I know the land here claimed. It is in "Namani" Lahaina. It is one piece consisting of Ualo, and kula land.

The Ct. rec<sup>d</sup> this land from Starr in 1837, and his title has never been disputed.

It is bounded, Mauka by the lot of Mahine, Olowalu by "Plemin", Makai by the lot of Starr. Naanapali by the land of David Malo.



132

There is a land in Motohai included in this claim, but the Ct's witnesses are on that Island.

C. 505 Mochaona

June 9. 1849

This claim was heard in the days of Mr. Richards. I, says the Ct's Husband.

see 3<sup>rd</sup> d.

C. 7779. Nalataiki

This is a claim for the Ahupua'a of 'Nupaiaki' in Motohai. This he had from the King at the recent division of lands. For the balance of this he has no witnesses present.

see page 244.

C. 10,667 Part 1. Pihauke (See C. 7777.) Page 170

Kauhiwairine. I know this land. It is an ile of land, in Waikiki near Waialua, the name of the ile is "Paepoko"


The Ct. had this land from Kanihika, and now holds it under Ahuanawa, paying him therefore the sum of 5 dollars per year, and if he does not pay him the five dollars yearly then his title will be gone. But he has two fish ponds in this, that belong to Pihauke alone.

The two fish ponds lie together, and are bounded, Mauike, by the pihauke fish ponds, Olowale by Timoteo's land the head man of Ahuanawa, Makini by the Gov<sup>t</sup>'s, North, by Miteka's land.

See P. 97, 15

C. 10,667 Part 2. Pihauke

Kauhiwairine. I know the lands of the Ct. is in Helawea, Tahana, 6 lots in one piece up mauike, 8 lots in another piece mauike, He oia these land from Ahuanawa in 1840, and he has had



them without dispute ever since. He likewise has 2 pieces of *puhina* lots each of 3 lots which he holds under *Kekuanawa* paying him there for the sum of 15 dollars per year.

The piece of 6 lots up *Maureka* that belongs to *Pheand* truly is bounded. *Maureka* by the *Pahi*. *Olouatu* by the same, and the *hula* of *Nanaina*. *Makai* by *Maavduas*'s land. *Maanapali* by the Creek of *Kelawea*."

The piece of 8 lots, *makai*, is bounded. *Maureka* by *Kalaki*'s land. *Olouatu* by the land occupied by *Maavduas*. *Makai* by the lot of *Maulika*. *Maanapali* by the Creek of *Kelawea*.

The land of the *Ct.* in *Wananae*, *Sahaina*, consists of 3 pieces. The first piece up *maureka* has 6 lots. The second piece up *maureka* contains 5 lots. The third piece down *makai* contains 2 lots.

The *Ct.* had this land from *Maaimulohi*, *Maao*'s mother in 1834 and he has held them in peace ever since.

The piece of 6 lots up *maureka* is bounded. *Maureka* by *Maawa*'s land. *Olouatu* by *Palani*'s land. *Makai*, by the same. *Maanapali*, by the *Pahi* of *Wainane*.

The second piece of 5 lots, is bounded. *Maureka* by *Mauli*'s lot. *Olouatu* by *Wananae* *iki*". *Makai* by the King's land. *Maanapali*, by *Kulakuhu*."


The 3<sup>d</sup> piece, is bounded. *Maureka* by *Kaichukai*'s land. *Olouatu*, by *Puako*" and *Kaichukai*'s land. *Makai* by *Puako*". *Maanapali*, by *Kaichukai*'s land.

The lands of the *Ct.* in *Dotaboa*, were heard in the time of *Mr. Richards*.

His lands in *Puhia* *Sahaina*, consists of 2 pieces, of *Kalo* land, one piece of *hula* land.

One piece of *Kalo* land, contains of 7 lots, the other piece has 5 lots. The *Ct.* rec<sup>d</sup> these lands from *Maale* the *huna* in 1840. His title to the *Kalo* lands has never been disputed. But *Maale* has disputed the title to the *hula*. When *Maale* died in July 1845, her brother *Mahehu* took this *hula* from him and gave it to *Mua*, *Mua* and three others living on the land have put in their claims for the *hula*, which have been heard. The land was taken from him for some cause known to me, perhaps because *Maale* died.

The piece of *Kalo* land of 7 lots, is bounded. *Maureka* by *Mahehu*



134

land. Olowale, by Nalaku's land. Makai by the same. Kaanapali, by the High Pali.

The piece of 5 lots, is bounded. Makua by the High Pali. Olowale, by Nalaku's land. Makai by Nalaku's Tule, Kaanapali, by the Coast and the Pali.

The 2<sup>nd</sup> piece, is bounded. Makua by Kapu's little village. Olowale by Ninkohale's lots. Makai, by the Gov<sup>t</sup> road. Kaanapali, by the land of the heirs of Namgaa.

Nalaku Sr. I am the brother of Maale now dead. This kula land in dispute between Pihonole and Moku and others was the property of Moku and others before Maale gave it to Pihonole. Consequently it was their land, and Maale had no right to give it away. She might give away preluina land, but not the land of the tenants. It was very wrong for her to dispose of this land, and consequently it was restored to them.

June 9. 1849

C. 3, 522 Nalaku

The Ct. presented his paper showing his title to the Ahupuaa, of "Nehemia," in Puna, Hawaii. He received it from the King at the recent division of Lands. (See Book in Mr. King's Office.)

Umi Sr. The Ct's lands in "Pukuhunui," Lahaina 18 lots, and one kula in one piece.

The Ct. rec<sup>d</sup> this lands from the kumuhii "Pukuhunui" in 1841 and he has held them without dispute up to the present day.


It is bounded. Makua by the King's preluina. Olowale, by Makai's land. Makai, by Ovi's land. Kaanapali, by my land.

Kaunapala Sr. I know the land of the Ct. has a kula land in the Ahupuaa of "Honohehu," Hamakua, Maui. It is one piece.

The Ct. rec<sup>d</sup> this land from "Kekauonohi" in 1846, and he has held the same without dispute up to the present day.

It is bounded, Makua and Makai, and Maiker sides, by the land of the Government. On the other side, by the Creek of "Kalahua."

Nalaku Sr. I know the House lot of Nalaku, in "Pukuhunui," Lahaina,





135

The Ct. went to live there under Hehauonoki in 1843, and has lived there until the present time. In February 1848, Hehauonoki and Hehiauonui divided this lot into two halves, and gave him the makai half to hold to him, and his heirs forever. I was a witness to this agreement and so was Joshua Nass, and Mommua.

It is bounded. Mauka, by Hehauonoki's half. Olowalu, by the Street dividing it from David Malis' lot where Judge Parsons lives. Makai, by the Street. Hehanapali, by my land and Mamma's lot.

The Ct. has a house lot in "Mamaiki," which was given to him as I have heard about 5 years since by the King, and he has held it without dispute ever since. He holds it under the King but not to him and his heirs for ever, but giving the pleasure of the King. The Ct. presented a writing under the hand of the King to this effect.

It is bounded Mauka, by the land belonging to the heirs of Hehauonoki. Olowalu, by Lili's lot. Makai by the Street. Hehanapali, by David Malis' lot.

Ct. 11,086. Hehauonui

June 9, 1849


The I know the lands of the Ct. in "Hehauonui," Lahaina. It consist of one piece of hula land iukua loa, and one piece of hula land makai, and one piece of 2 Mors of hula also makai. Lili is the Lord of this land.

The Ct. got this land from his father Hehauonui, in 1844, who had it from the day of Kamehameha I. He has had undisputed possession to the present day.

The piece of 9 lots up mauka, is bounded. Mauka by Paaka's lots. Olowalu, by the Crake. Makai, by Hehauonui's lots. Hehanapali, by the Pali of Paunau.

The 2 hula lands, is bounded. Mauka, by Hehauonui's land. Olowalu, by the Hehauonui's land. Makai, by Hehauonui's and Paaka's land. Hehanapali, by Paaka's land.

The hula piece, is bounded. Mauka, by Hehauonui's land. Olowalu, by Hehauonui's land. Makai by the King's land "Hehauonui". Hehanapali, by Hehauonui's land. There is no lot more to which his title, is the same in Hehauonui, Lahaina. It is bounded. Mauka by Lili's lot. Olowalu by Paaka's



wali. Makai, by Paiman". Naanapali, by the Gov<sup>t</sup> road leading man-  
ka.

C. 329. Kaluakemana

June 9. 1849

Kualite Sir. I know the lands of the Ct. in Puakowali, Tahaina. It consist of one half land of 2 lois, one house lot and kaha lands, and one loi in Helawea Tahaina.

The Ct. rec<sup>d</sup> this land from me, his father, in the days of Pihonole. He has held the land without dispute except the one loi in Helawea, which Pihonole took away from him in 1827, without any other cause than that that loi was an old man, and exempted by law from going to pralima work.

The lot of 2 lois, is bounded. Makai by Nakekai's land. Olowaka by Puakowali's, Makai by Poni's lot. Naanapali, by the Gov<sup>t</sup> road.

The house lot and kaha, is bounded. Makai by Puaka, Olowaka, by Puakowali, Makai by Nakekai's land. Naanapali, by the Gov<sup>t</sup> road.

The loi in Helawea, is bounded on all sides by Pihonole's loi.

Sir Sir. I know the loi in dispute between Kaluakemana, and Pihonole. This loi was given to the Ct's father by Pihonole, and taken away recently because the Ct's father who had it in charge was old and did not go to the pralima work.

C. 603 W<sup>m</sup> D. Normaulu


Tahaina June 17<sup>th</sup> 1849.  
p. 188 Vol. II

The Ct. appeared and made oath that he had put in a claim for a house lot in Tahaina which was partly heard at Oahu. That there is a counter claim for the lot named Kauai and that he had witnesses here at Tahaina that he desired should be heard.

The wife of the counter claimant appeared to represent her husband whom she stated to be sick unable to attend. The Comm<sup>rs</sup> then proceeded to hear the witnesses on both sides.

Makula Sir for Normaulu -

I know the lot in dispute it is in Puaka, Tahaina one,



The Ct rec<sup>d</sup> this lot from Heaveakulu in the year 1840, Heaveakulu rec<sup>d</sup> it from his brother Hanai, but I dont know that he did. Heaveakulu has lived on the lot ever since, 1840, and Hanai has lived in the Fort.

Heaveakulu has built upon fenced and improved the lot, and his family now live there.

It is bounded Maika by H. S. Swinton's lot. Okowalu, by this lot. Makai, by H. S. Swinton's lot. Maanapali by the Same.  
Hawaiian Sr. for Heaveakulu.

I know the house lot in dispute. In ancient time, in the days of Hoapili, in 1837, this lot belonged to Hanai, Heaveakulu and Hanai lived there together as brothers, and I lived with them. Hanai, when he went to live in the Fort, gave this lot to Heaveakulu. H. Heaveakulu told me. This was in the best days of Hoapili. Heaveakulu has lived on this lot nine years and I never heard his title to it questioned until the year 1847, when Hanai rose up and disputed it. In 1847, Heaveakulu gave Heaveakulu a paper embodying their former agreement, to which paper I was a witness. The paper was produced.

Hawaiian Sr. for Heaveakulu


I know the lot in dispute, Heaveakulu went to live this lot, and occupied it in peace up to 1847 when it was the first disputed.

Hawaiian Sr. for Heaveakulu.

I know the house lot in dispute. The Ct. Heaveakulu I always heard derived his title to this lot from Heaveakulu. He has lived there ever since. I have been in Tahanea, now 5 years. I never heard his title disputed until 1847. He has built upon and improved the lot and I gave him a small piece out of my lot so as to give him a passage way in to his lot from the Street. I never heard Hanai say this lot belonged to Heaveakulu, but I have heard Heaveakulu say that the lot was his once and that he had given it to Heaveakulu, because he had taken care of him when sick.

Hawaiian Sr. for Hanai.

I know the lot in dispute. I have known the lot ever since 1841. It was then occupied by Hanai, Heaveakulu his brother went there to live with him when the King first came to



Lahaina to live before 1836, about 1836. Kauai went to live in the Fort and Heawehulu continued to live there Heawehulu told me that he had not given this lot to Hoanauku. But Hoanauku has built upon and improved it. I don't remember when he first went there to live.

Malakini Sw. for Kauai.

This lot is well known to me for I lived a neighbor to it for some years, this lot in older times belonged to Kauai, and he had a stone fence around it. Heawehulu lived there afterwards. Hoanauku went to live there some years ago and built a large house on it, fenced the same and made it valuable. I did not hear Hoanauku's title disputed until 1847.

Kapuki Sw. for Kauai.

I know the lot in dispute. It was occupied by Kauai from 1822 to the time he went to live in the Fort.


C. 11, 025: George Shaw

June 17. 1849

Huhulua Sw. I know the lot here claimed. It is in "Paaka," Lahaina.

The Ct. rec<sup>d</sup> it from Pihou through his wife Maunahina in 1844. Pihou rec<sup>d</sup> this lot from Hoapihi in ancient times and lived there until 1842. When Heawehulu took it away from him, and it is now in the possession of Kanama who claimed it at the present time. Hoapihi and Pihou built the house on this lot for Pihou. When Pihou died he left this lot to Maunahina his daughter, and the wife of the Ct. I don't know why Heawehulu took away this lot.

Pihou Sw. Pihou rec<sup>d</sup> this lot from Hoapihi's name, because he married Hoapihi's wife. Hoapihi and Pihou built the house together, and Hoapihi owned half of the house, and Pihou the other half and the ground on which half the house now stands. If Hoapihi used upper part to store things, then Pihou used the lower part and vice versa. The ground was never formally divided, and I cannot tell which half belongs to Hoapihi and which to the heir of Pihou.





189

Piko lived there in peace until 1842, when Kōhauwahi drove him from the lot; and Hanaina her husband now holds it. There is no reason for Kōhauwahi driving him from that lot except that she desired it.

It is bounded on all sides by the land in the possession of Mr. Bolles and said to be owned by Hanaina.

C. 10,427 Naea

June 17, 1849

Kapuni Sr. I know the lands of the Ct. all except his house lot in Waiuku he has one lot in "Nanani," Olowahu, one lot in "Makela," Lahaione, one house lot in "Kahana," Waanapali, and one house lot in "Kuhua," Lahaione.

He rec<sup>d</sup> the lot in Nanani, Olowahu from blind Naea in 1823, and he has held it without dispute to the present day Naea rec<sup>d</sup> it from his mother Nawaimalohi.

The Ct. rec<sup>d</sup> the lot in Makela, Lahaione, from Makiwene the King's Sister about 1830 and he has held it without dispute to the present day.

He rec<sup>d</sup> the house lot in "Pakela" from Pihau in 1846, and he has held it in peace ever since. Pihau lived on the lot from the days of Makiwene until he gave it to the Ct.


The lot in Kahana, Waanapali, he rec<sup>d</sup> from Nuuhiwa in 1829, and his title has never been questioned.

The House lot in Kuhua, Lahaione, he rec<sup>d</sup> from Nalaimoku wahine about 1841, and his title to this lot has never been disputed. Kalaimehu rec<sup>d</sup> it from her grandfather Nuku in my ancient times.

The lot at Nanani, Olowahu, is bounded. Mauka by "Nalana" side by Waiukua. Makai by the sea shore, Lahaione, by Naitiula's lot.

The lot in Makela, is bounded. Mauka, by the Crater, ~~to the~~ Road leading to Olowahu, Olowahu by the Crater of Makela, Makai, by Wailekua, Waanapali, by the land of Piki, Nawaialo.

The lot in Pakela, is bounded. Mauka by Nalipaihalo's lot. Olowahu by Mokuipini's lot. Makai, by the main street



of Lahaia, Naanapali, by the King's lot.

The lot in Naanapali, is bounded. Mauka, by Pali's land, Olowalu by the same. Makai, by the Gov't road. Naanapali, by Naanai's land.

The house lot in Nuhou, is bounded. Mauka by the King's palace land. Olowalu, by "Nuhou maui"; Makai by the King's former Naanapali, by Kahuakahi's lot.

C. 488. B. Kaai

June 17, 1849

Waiwani Sr. I know the lands of the Ct. they are in Puna, Lahaia. It is an ill of land called "Puna".

The Ct. rec'd this land from Kaai, in the days of Kamehameha I, and Keolu had it from Kaahumanu. He has ever possessed it in peace.

It is bounded; Mauka, by Wa'imani's land. Olowalu, by the Pal; Makai by Waipua's lot. Naanapali, by Keawehua's land.


C. 3,950 Kaniwa

Keawehua Sr. I know the land of the Ct. It is a house lot in Puna, Lahaia.

The Ct. rec'd this from Kaniwa in 1833 and lived there in peace until 1848, when Kaai took the lot from him. Kaai took this on the ground that it belonged to him as the heir of Kaniwa. It is now occupied by Kaniwa. Kaai has put in a claim for this which is said to have been heard by Kaai. The Ct. fenced this lot.

It is bounded; Mauka by Kaai's lot. Olowalu, by the Gov't road. Makai, by the Catholic Church yard. Naanapali, by the yard of "Kaniwa".

Kaniwa Sr. I know the land of Kaniwa, in "Kaniwa", Lahaia. It consists of 3 pieces comprising in all 7 lots, one has 4, another 2, and the last one lot.



He has also a small burial place in Paganu, where rest the bones of his father, and friends. He rec<sup>d</sup> this from Halarua J. Kai'o's father in 1831, and has buried his friends there in peace ever since.

He rec<sup>d</sup> the Matai land in "Kapevatao" from Hairana his brother in law in the olden days of Hoopili and his title has never been disputed.

The piece of Matai land which has 2 Iwi, is bounded. Mauka, by Hachukutani's land. Olowatu, by Tamiki's Iwi. Makai, by the Iwi of Beta. Haanapati, by Tamiki's Iwi.

The piece of 4 Iwi, is bounded. Mauka and Olowatu, by Paunau. Makai and Haanapati, by Tamiki's land.

The piece of 1 Iwi, is bounded. Mauka, by the Iwi of Beta. Olowatu, by Makai's land. Makai and Haanapati, by the Iwi of Beta.

The title burial place, is bounded. Mauka, by the "Crack of Paunau", Olowatu, by the road leading to Labainaluna. Makai, by a pig pen of old Standing. Haanapati, by Hau's lot

See 1. 16 V 15

Cl. 252. A. Moku

June 17, 1849

The Ct. appeared and said the land referred to in this claim had been included in his other claims already heard.

Cl. 465. Akio See 4603 - 6781 - 8135


This is a claim for a house lot in dispute with Taro and has already been heard under another number.

8135

Cl. 475. Mu and Puhana

Muku Sr. I know the house lot of the Ct's. It is in Puhana's, Labainaluna.

The Ct's rec<sup>d</sup> this land from two persons, and each name



one half of the lot which is divided. My rec<sup>d</sup> his half from  
brother. Paahana rec<sup>d</sup> his half from Paahana. They rec<sup>d</sup>  
their rights at the same time in 1823, and they have possessed it  
in peace ever since.

Mis's half is bounded. Mauka, by Kanaina's lot. Olowalu,  
by Paahana's half Maikai, by the main street of Lahaina, Ka-  
nanapali, by Hawaii's or Aponaulu's lot.

Paahana's half. Mauka, by Kanaina's lot. Olowalu, by Paahana's  
half Maikai, by the road. Kananapali, by Mis's half.

Mis has another piece of Mahe land of 15 lots, in Mahe, "La-  
haina".

He rec<sup>d</sup> it from Upai, in the days of Mahi'naama before 1836  
and his title to it has never been disputed.

It is bounded. Mauka by the Creek of Mauaulu. Olowalu, by  
the same. Maikai, by "Mahe", Kaanapali, by the peak of "Mahe".

Paahana has a section of Mahe land, in Olowalu, called "Mahe".  
He rec<sup>d</sup> it from A. Mohu in 1833, and has possessed it in peace  
to this day.


It is bounded. Mauka, by "Mahe". Mahe, by the same. Ma-  
ikai, by the old Gov<sup>t</sup> road. Kananapali, by Pika's lot, and Paahana's  
land.

C. 6546. W. to Hornaulu.

This is a Claim for an Akupuae of land in Molokai, called  
"Manawai". The Ct. produced his paper, showing that this land  
was given to him by the King at the recent division of lands, he  
conferring upon the King his land at Oahu called, "Malamalama".  
(See Books in Mr. Young's Office.)

C. 4, 700. W. to Hornaulu.

(This Claim is identical with C. 6546. above.)





C. 286. Olova.

Part of this Claims has already been heard under another number. But there remains a house lot.

A. Moku Sw. I know the house lot of the Ct. it is in Pounau 1<sup>st</sup> Tahauna.

She rec<sup>d</sup> it from her husband in 1837, but they both lived there long before that time. Her husband she died.

She occupied it in peace up to 1845, when Kapua the Mookiki took away the land. But the Ct. still lives there, the King is the Lord of the land, and has never removed the Ct.

It is bounded, Mauka, by the Great Government road leading to Olowala, Olowala, by Pounau 2<sup>d</sup>, Makai, by the Sea Shore, Kaanapahe, by "Whiki 2<sup>d</sup>."

C. 392. W. Niwa

Whaunake Sw. I know the house lot of the Ct. It is in Waianae, Tahauna.


He rec<sup>d</sup> it from Niwa in 1845, Niwa had it from Nao the blind man, who had it from his mother Naaimalohi in older times. His title has been recently disputed by Kahekehai, who has rec<sup>d</sup> the land of Waianae at the recent division. He disputed it as being Pounau land.

The house lot, and lot, is bounded, Mauka, by Niwa's lot, Olowala, by Waianae 2<sup>d</sup>, Makai, by the yard of the little meeting house, Kaanapahe, by "Hilohani", Kaheke's land.

Kahekehai appeared and said, that he disputed this title on behalf of the King, because Naaimalohi gave all her rights in Waianae, to the King and therefore Nao had no right to give the land away. (See the King.)

C. 4911. Kapuaki.

Maka Sw. I know the lands of the Ct. is in Paanaki. It consist



126

of 7 lots of half in one piece up mauka, and one house lot, and 6 lots in one piece, makai.

The Ct. rec<sup>d</sup> it from Kaaimahole the Chief about 1842 or 1843 and she held it in piece up to 20<sup>th</sup> March, in 1849, and then Saco the blind man took away, because he saw it. I know of no other reason.

The piece up mauka, is bounded, Mauka and Olowalu, and Makai sides by Puaanui; Kaanapali, by Wainueni.

The Makai piece, is bounded, Mauka, by Maluau's lot, Olowalu, by Puaanui; Makai, by the Alanui Nupuni, Kaanapali, by Wainueni's lot.

Nikau, appeared and said that she represented Saco as a Counter Ct. and offered as a witness.

Mauee K. who was eye. I know the land in dispute Saco turned the Ct. off this land because when he came up here in March last, he found no food on the land. He took it away the very day Hapaiaki sailed for the Coast. He gave it to Maluau.

Ch. J. M. Waihinahuli, and Namai. (Brother & Sister)

( See Counter Ct. of Kaliopia No<sup>o</sup> 477 )


Mauea Sw. I know the house lot of the Ct's. The Ct's rec<sup>d</sup> this lot from Kalikawa J. Saco's father, when the Fort at Lahaina was built (about 1831) They have had undisturbed possession of it ever since. There is one lot in the lot, It is in Puaui, Lahaina.

It is bounded, Mauka, by Makai's lot, Olowalu, by my land, Makai, by the Catholic Church, Kaanapali, by Mr. Butler's lot.

Aha Sw. I know the land of the Ct. up mauka. It consists of 7 lots in one piece.

The Ct. rec<sup>d</sup> from Kalikawa in 1833, and had undisturbed possession of it up to 1844, when Hanemo the luna under Saco who is Lord of the land, took it away, because the Ct. was a soldier. He went to the prison however.

It is bounded, Mauka by the land of Mauea, Olowalu,



by the Pili, Makai, by Umei land. Kaanapali, by Tuhoolia.

C. 8879. Subaellike Cas (Mr. W. Cole)

Piianaike Sr. I know the lands of the Ct. It is a house lot and garden, and a piece of kula land of 6 lots, one of which is dry.

The Ct. rec<sup>d</sup> this land from Naea in 1838, through her father Haini. She has held them without dispute ever since.

The house lot, and garden, is bounded. Mauka, by Tuhoolia, Olowalu, by the land "Mupuni", land of Nipa, Makai, by Hini's land, Kaanapali by Puuki.

The piece of 6 lots, is bounded. Mauka, by Tuhoolia, Olowalu, by "Mupuni", Makai, by Hini's land. Kaanapali, by Puuki.

Ct says she has another house lot in Lahaina.

See page 176.

C. 486. Mr. W. See 198 1?


Namaka Sr. I know the lands of the Ct. They are in Punua, Lahaina. They consist of one house lot, Makai. One piece of kula down here also, and one piece of kula land of 30 small lots.

The Ct. rec<sup>d</sup> it from her father Panlaau, and he had from Namau in 1833 or about there, and her title has never been disputed except to about one third of the house lot which was taken away by Hanemo the Shoubiki in 1843. Why he did so? I cannot tell I never heard any reason given.

The section of kula land, is bounded. Mauka, by Pili's, and Pili's land. Olowalu, by the Crake of Punua, Makai by the Crake. Kaanapali, by Tuhoolia.

The kula, is bounded. Mauka, by "Hanakaao", Olowalu, by the same, Makai, by "Hainche", Namau's forahina, and Hanemo, Kaanapali, by Punua.

The house lot is bounded. Mauka, by the Uamu Oupuni, Olowalu by Namau's lot. Makai by the Sea Shore. Kaanapali, by the yard of Malua.



C. 503 Kainohane

The Claimant appeared, and said this Claim had been heard a few days since under another Number.

C. 3730 B. Aae

Lahaina June 12<sup>th</sup> 1849  
E. N. 1300

The Ct. appeared and said he had put in a Claim for his House lot in Lahaina at the same time that he put in his other claims but it had not been called. Search was made among

The Lahaina Claims but no such Claim was found.

N. Kaunawa stated that he distinctly remembered of receiving such a Claim at Oahu whereupon the Commission proceeded to have testimony thereon.

Kauna Sr. knows the house lot of Aae in Ahu Lahaina.

The Ct. rec<sup>d</sup> this lot from Kaunawa the luna of "Wai" in 1841. He has held it in undisputed possession up to the present day, and has built a very valuable stone house on the same.


It is bounded, Maunaka, by the yard of Keneri, and Wahi's lot. Obwaha, by Sela Pahi's lot or Wahi's lot. Makani, by the main street of Lahaina called Alanui Auipuni, Maanapahi, by a small lane or street dividing it from Kaunawa's lot.

The Ct. presented a Survey of the lot made by John Richardson.

The Ct. likewise stated that he had put in a Claim for the Ahupuaa of "Pukoo waona", in Stone, Molokai which N. Kaunawa said was so.

He exhibited a document showing that he had received this Ahupuaa from the King at the recent division of lands, and this was given to him in consideration of his relinquishing to the King, "Maniania" a land in Woolau Molokai, and "Pukoo 3" on the same Island.

(See Book in Mr. Young's Office)





C. 3,288. Au-

This Claim was heard yesterday under Claim No. 175. It is the piece of State land of 15 bis in "Kahu"

C. 1001 Saabiti 1900

This is a claim for an Ahupuaa of "Puehukuihi," Lakaiana, L. Naamasi aka. I know this land was given to Saabiti by the King at the recent division of lands. He gave to the King the Ahupuaa of "Moranii," "Molokai" and "Kapili" in "Naawapali." There are some tenants living on this land of Puehukuihi who have put in their claims about five I should think.

C. 7759. Numawa.

Kaua Sr. I know the land of the Cl. It is in 4 pieces. One in "Kahakia," and three in "Wahihuli," Lakaiana.


The Cl. rec<sup>d</sup> the land in "Kahakia," from the Premier Hokauwahi in 1843, and has held it in peace until the month of March last, when Mauna the wife of Kamahi threatened to take it away.

The three pieces in "Wahihuli," he rec<sup>d</sup> from Hokauwahi in 1843, and held it in peace until 1856, when Mauna dispute his title owing to some misunderstanding about probate work. The dispute has been settled and the Cl. left in the possession of the land.

The piece in "Kahakia," is bounded Maunaka by the Mountain land of Kekeawiohi, Alowala, by the Pali, Mahe, by Kalaikeri's land, Naawapali by the same.

The first piece of House lot in "Wahihuli," is bounded on all sides, by Kalaikeri's land. There only one house on it.

The 2<sup>nd</sup> piece, a cultivated piece of kula in "Wahihuli," is fenced and the fence is the correct boundary. It is bounded on all sides, by Kalaikeri's land.



The third piece of mauka, a cultivated kaula; is bounded, Mauka and Olowalu sides, by Kanani's land. Makai and Mauna Kea, by the Creek of Waikeolu."

C. 2745. Pauoa

Kanama Sr. The Ct. has one house lot in 'Iikahi; Lahaina, and one piece of cultivated land in Pauoa; Lahaina

The Ct. rec<sup>d</sup> the house lot from his ancestor, in the days of Kamehameha I and the same may be said of his land in Pauoa. His title has never been disputed.

The house lot has 3 houses on it, and is fenced. It is bounded Mauka, by the yard of Kaino. Olowalu, by the yard of Kaula, Makai, by Kuanana's land. Kaanapali; by Keawe-luaole.

The other piece, is bounded Mauka, and Olowalu sides, by the Pali of Pauoa, on the other two sides, by the Creek of Pauoa.

C. 3, 192. Kalinau


Pikani Sr. I show the lands of the Ct. they are three pieces of land in 'Amoanai; Maui. They are 2 pieces in the ili of 'Ikapiti; and one in the ili of Papeolu.

The Ct. rec<sup>d</sup> these lands from Pikani the uncle in the year 1846, and has occupied them in peace down to the present time. There are however 3 poulina lots in 'Ikapiti; and 3 in Papeolu, belonging to the King who is the great Lord of the land.

The piece in Papeolu, is of 6 lots, excluding the poulina lots, is bounded Mauka, by Kalakini's. Olowalu, by the Pali; Makai, by my land. Kaanapali; by the Creek, and Kalakini's land.

The first piece in 'Ikapiti of 24 lots, is bounded Mauka, by Kaupai's land. Olowalu, by the Pali; Makai, by 'Ihia' an ili; Kaanapali, by Neko's land. Kalakini says these are poulina lots, but they are not.

The other piece of 6 lots, is bounded Mauka, by Kaupai's lot; Olowalu, by the Pali; Makai, by the poulina lots, Kaanapali; by



169  
David Mata's land.

After a long and tedious investigation the Commission concluded that the lands above spoken of were the only *pralimo* lands in these lands.

See P. 24 & 15.

C. 7750. *Kuikawai*

Maui W. Sr. The land of the Ct. is well known to me. It is in two pieces, one a house lot, and the other a hula land of 3 *Moos* in "*Moatiti*," *Sabaine*.

The Ct. rec<sup>d</sup> this land from *Auauhi* the *hau hiki*, in the days of *Hoapili waiwa*, before 1839, and he has held them without dispute to the present day.

The piece of 3 *Moos*, is bounded. *Mauike*, by *Kawakawak's* land. *Olawa*, by the Creek of "*Moatiti*," *Makai*, by *Heave's* *pralimo*, *Kaanapali*, by *Pashua's* land.

The house lot *Makai*, is bounded. *Mauike*, by *Heave's* land. *Olawa*, by the same. *Makai* by the sea shore, *Kaanapali*, by *Hawaii's* land.

See P. 30 & 15.

C. 3974. *Maui*


Mauike Sr. I know the lands of the Ct. they are in "*Hapuna*," *Sabaine*, they are a house lot, and 2 lots, and a cultivated *hula*.

The Ct. rec<sup>d</sup> these lands from *Bete* the *hau hiki*, in 1845, and has held them in peace down to the present time.

The house lot, is bounded. *Mauike*, by my land. *Olawa*, by *Bete's* *pralimo*, *Makai* by the same. *Kaanapali*, by my land.

The piece of 2 lots, is bounded. *Mauike*, by *Hornick's* land. *Olawa*, by *Hui's* land. *Makai*, by *Hapuna's* land. *Kaanapali*, by *Mahukihuanui's* land and *Bete's* *pralimo*.

The other piece, is bounded. *Mauike*, by *Bashua's* land. *Olawa*, by *Paimau's*, *Makai*, by *Maharrellia's* land. *Kaanapali*, by *J. Baldwin's* land.



Hahaione. In. Show the Ct's land. It is in Hahaione, Lahaione, and consist of a house lot, and a cultivated land.

The Ct. rec<sup>d</sup> them from Hoapili before 1829, and his title to them has never been disputed.

The House lot, is bounded. Mauka, by Beka's land. Obwala, by Kani's land. Makai, by Mr. Butcher's. Haanapali, by the Same.

The other piece, is bounded. Mauka, by the provincia of Beka Obwala, by Kani's land. Makai, by the Same. Haanapali, by J<sup>r</sup> Baldwin's land.

Cl. 8867. Kapuaka. (is dead)

Waimale In. Show the lands of the Ct. They are two ilis of land in 'Waimale'; Their names are 'Maui', and 'Makenua'.

He rec<sup>d</sup> them from Makunana, and he has held them without dispute up to his death in 1848. His mother, Kaunahi, is his wife. He has no children. His mother has had peaceable possession ever since his death.

The ili of 'Maui', is bounded. Mauka, by Tupaia's land. Hana side, by the Pali; Makai, by the Cracks of Waimale, Lahaione side, by the Same.

There are 2 provincia lots within this ili.

The Ili of 'Makenua', is bounded. Mauka, by Makai's land. Hana, by Pali's land. Makai, by the Same, Lahaione, by Mrs. Haunai's land. There are 2 provincia lots within this.

There is a large kula belonging with the ili of 'Maui' down Makai, but I believe it is owned by the Aupuni.

Cl. 3, 653. Hahaione, Hahaione

Hahaione In. The Ct's land is a House lot in 'Hahaione', Lahaione.

The Ct. rec<sup>d</sup> this House lot from Makapalapala, in the year

1835. He was the son-in-law of Mauea. His title upon the death of Makapalapala was sanctioned by Hoapili wahine. His rights here were never disputed until 1848, when Nanaina raised a claim for Lamaha as being the heir to Hoapili wahine. The Ct. says that Lot is entitled to this Lot if any one.

It is bounded. Mauea, by Capt. Butler's lot. Olowalu, by Nanaina's lot. Makai, by Kalua's lot. Kaanapali, by Nanaina's lot. It is fenced.

C. 720 Kamakini (is dead)

Nanaina, W. Su. I know the lands of Kamakini. They consist of three lots in Panaua, "Lahaino. One in Wawanee mii," and one in Uluhamehame.

The three lots in Panaua, he rec<sup>d</sup> from Kekuonohi in 1823, and he has held them in peace up to his death in 1848. But Makua was a part of the third lot, she having lived there since 1822. (See Makua's Claim.)

The lot in Wawanee, the Ct. had in 1819, and possessed it in peace up to his death.

The lot in Uluhamehame, he rec<sup>d</sup> from Sapea the huna in 1822, and his title was never disputed. His heir is Hiamoo, his son by his first wife through whom he derived all his property.


The House lot in Uluhamehame, is bounded. Mauea, by the pasture land Anna, by Makua's land. Makai, by the Great road. Kaanapali, by the land which it is not clear to whom it belongs. I think to the King. It is fenced.

The House lot in "Waiamae," is bounded. Mauea, by Pehia's lot. Olowalu, by J. Kawai's lot. Makai, by the same. Kaanapali, by Dr. Baldwin's lot. It is fenced.

The large lot in Panaua, is bounded. Mauea, by John Stevens' lot. Olowalu, by Ukaiki, and Nanaina's, and Kekuonohi's land. Makai, by the Alani Kupuhi, and Makua's lot. Kaanapali, by Makua's, and the Gov<sup>t</sup> Road.

The second lot is bounded. Mauea, by Blossom's lot. Olowalu, by the road leading to Lahainalua, Makai, by Dauchilo's lot.





Kaanapali, by Nihau's lot.

The third lot, is bounded Maunā, by Kehauwō's's proclama, Olowā, by Kehauwō's's, and Waakamaunā's lands, Makai, by the Gov<sup>t</sup> road, Kaanapali, by the road leading to Lohianalua. It is fenced.

C. 5116. J. Nanae. (is dead)

J. Kaunani, Sr. The Ct's land. They consists of one ili of land called "Kiohaku", in Waikiki, Oahu, and a Ahupuaa in Lahaina, called "Aupohohoku", and one House lot in Lahaina, also.

"Kiohaku", and "Aupohohoku", he rec<sup>d</sup> from the King at the recent division. There are 7 land Ct's living on "Kiohaku"; and 2 on Aupohohoku.

The Ct. had the House lot from Hoapihi Nanae in 1835, and his title has never disputed. He died in 1848. He left a widow named Hehaula, and one daughter.

He has a House lot also in Honolulu, Oahu. He rec<sup>d</sup> this from his wives in older times in 1837, and he has held it, but not without dispute. William Smith disputed his title to this lot and so does Mirabuna.


The House lot at Lahaina, is bounded, Maunā, by Napoake's lot, Olowā, by the same, Makai, by the Olowā Ahupuaa, Kaanapali, by Waakamaunā's lot.

I don't know the bounds of the House lot in Honolulu, but it is the one near Dr Woods claimed by W<sup>m</sup> Smith  
See p. 32 V 15

C. 7749. Wanananui

Wanananui, Sr. I know the lands of the Ct. It's an Ili of land called "Olowā", in "Moaloa", Lahaina. There are 12 Mōos of land in this ili, He has a house lot also.

The Ct. rec<sup>d</sup> these lands in the Alien times, in the days of Kamehameha 1, and his title has not been disputed up to this day.



The House lot, is bounded, Mauka, by Fanalei's. Olowalu, by Seaw's prairie, Makai, by the sea shore, Taanapali, by Seaw's Cocoa nut grove.

The other piece, is bounded, Mauka, by the idi of 'Siau'; Olowalu, by 'Caban 2'; Makai by the land of Fanalei; Taanapali, by Seape-  
lahu.

See P. 26. 715

C. 9062. Keawa look for duplicate numbers. No 286

This claim was heard in the days of Mr. Richards.

C. 2538. Umiuini

Keawehiale Sr. I know the lands of the Cdt. they are in Pou-  
nau, Tahama. It is a House lot, one dry loi, L. Mors in another  
piece, and a paeha of keals.

The Cdt. rec<sup>d</sup> the House lot, and dry loi from Humanawa,  
in the days of Keahumani I, he held these up to 1846, when Makua  
took them away, but the Governor fined Makua and returned  
the land. The Governor has done thus with Makua twice. He  
now has them, but the wife of Makua still disputes them.


(See Claim No 6729.)

The Cdt. rec<sup>d</sup> the L. Mors spoken of from Makua about 1842,  
and held them in peace up to 1846, when Makua took them away  
and he has not enjoyed them since. Makua took them away  
because he was the Heungiki.

The Cdt. rec<sup>d</sup> the Paeha of keals land from me in 1837, and  
there has been no dispute respecting his title since.

The house lot, is bounded, Mauka, by the land a loi in dispute  
between Makua, Sehuanawa, and myself. Olowalu, by the yard  
of Kahuopuh. Makai, by my yard. Taanapali, by Sehuanawa's  
loi.

The dry loi, is bounded, Mauka, by Makua's, or Sehuanawa's  
land. Olowalu, by 'Kaleu', and Sahaolua's land. Makai, by  
the land in dispute between Makua, and myself, and Sehuanawa



or, Maunapali, by my land.

The piece of L. Moore's, is bounded. Maunua, by Tanai's land. Obu-ahu, by Mahaolelua's land. Makai, by the same. Maunapali, by "Puahonowali."

The section of Kapa land, is bounded, Maunua, by Palani's land. Obu-ahu, by the Pali, Makai, by my land. Maunapali, by Kikihai's land.

See Page L. 915.

C. L. 147 Kaminau

Keanu Solo. Sr. I know the land of the Ct. It is a section of Kapa, and Kapa land in "Kelauiwa," Sabaino.

The Ct. rec<sup>d</sup> this land from me in 1837, and it has never been disputed.

It is bounded. Maunua, by Tanai's land. Obu-ahu, by Pihale's and Tanai's land. Makai, by Kelaui's land. Maunapali, by the Creek of Moali.

C. 1815. Koaueakahu W.

Narcina County  
to the Sabaino side  
all the Koaueakahu Pt. Kapa and Kapa

Keanu Solo. Sr. I know the Ct's land. It consist of a house lot in Punaau "Sabaino," and a portion of Kapa in "Muholeka," Sabaino, and a Kapa land in "Makihuli," Sabaino.


The Ct. rec<sup>d</sup> the house lot from her father Koaueakahu. This is the same house lot claimed by Koaueakahu in No 6139. Keanu is a County Ct.

Makihuli Sr. I know the Ct's section of Kapa land in "Muholeka," and the Kapa in "Makihuli."

She rec<sup>d</sup> it from Koaueakahu the same in 1841, and her title has never been dispute to the present day.

The Kapa land, is bounded Maunua, by the Creek of "Kapa," Obu-ahu, by the same, Makai, by Makiemakui's land. Maunapali, by the position of Kaminau.

The Kapa piece, is bounded, Maunua, by Koaueakahu's land, and all the other three sides, by the same. See Vol 15. 170



Ch. 6. 1. 8. Kaurakia

155

Musa M. Su. I know the Ct's land. It is a section of kaho land in "Ahu", Takahina, all in one piece of 3 lbs.

The Ct. rec<sup>d</sup> it from Nabarokua, in the days of Hoapili before 1839, and he has held the same up to the present date without dispute.

It is bounded Maunua, by Mualukia, Oluvalu, by the Crake of Muanauka, Makai, by the land of Mabalakua, Kaanapali, by Auwa's land.

C. 2777. Nihale and Nairo man's wife (both dead.)

Keaukuaok. Su. I know the house lot of the Ct. in "Iikahi", La Kauria.

They rec<sup>d</sup> it from Kawaima in this way viz. Kawaima took this lot near the Fort, and sold it to the Government, for \$125.00 and gave them for it this lot and \$125.00 This was in 1842. They lived on it in peace up to their death this year. Their heir is Pehaa their son. His father wished this son who is a grown man to live under Ahala.

It is fenced and the fence is the Conset boundary. It is bounded Maunua, by the walling line of Kawaima, Oluvalu, by Nabukia's yard, Makai, by the yard of Pehaa or Kawaima, Kaanapali, by my yard and Kalua.


Kaiohai Su. I know the Ct's 1/2 of land called "Punawai", in Moali Takahina. It consist of 2 pieces, one kaho land, and one kula land.

The Ct's. rec<sup>d</sup> it from Naahumamu 1, and held it without dispute up to their death this year.

The kaho piece is bounded Maunua, by Kehoalukia's land. Oluvalu, by the same, Makai, by Mookaka's land. Kaanapali, by Nairo's lot.

The kula piece, is bounded Maunua, by Keawe's land. Oluvalu, by Mookaka's, Makai, by the Crk Road. Kaanapali, by Nabukia's land.





C. 393. *Makudike*

*Kalua* *Kiamam* Sr. I know the lands of the Ct. they consist of a House lot, with some lots in *Piakuwale*, *Lakaina*, and a *Halo* land in two pieces in *Solauca* *Sakaina*.

The Ct. rec<sup>d</sup> it from *Kapijiri* in the days of King *Pihika* in 1820, and has held it without dispute ever since.

It is bounded, *Mauiha*, by the God road leading to *Sakai* *walua*, *Olowalu*, by the same, *Makai* by the *Stream*, *Kaanapali*, by the Creek of *Pannau*. It is fenced and that is the correct boundary.

The Ct. rec<sup>d</sup> those land of lots 15 in number from *Pikaula* and his grand father in 1838, and enjoyed them in peace until 1847, when *Pikaula* took away 9 of them because the man having them in charge was too old to go to the *proalima* work.

The piece of 14 lots is bounded, *Mauiha*, by *Kalaikini*, *Olowalu*, by *Kalukini's* land, *Makai* and *Kaanapali*, by the Creek of *Makai*.

The piece of one lot, is bounded, *Mauiha*, by *Pikaula's* lot, *Olowalu*, by the *Pali*, *Makai* by *Luis's* land, *Kaanapali*, by the Creek of *Makai*.

There is still one new piece a lot in *Solauca* a very small lot.

The Ct. rec<sup>d</sup> it from *Pikaula* in 1838, and he has held it without dispute to the present day.

It is bounded, *Mauiha*, by *Luis's* lot, *Olowalu*, by the *Pali*, *Makai*, by the Street, *Kaanapali*, by the Creek of *Kaanapali*.


See P. 38 V 5 N. T.

C. 7, 157. *Kanekiapuu*

The Ct. is dead, but his wife appeared.

*Kalokapalani* Sr. I know the lands of the Ct. they are in *Halo* *Sakaina*, they are in three pieces, one of 3 lots, and some sugar cane down on *Makai*, one piece of one lot, and one piece of 8 lots.

The Ct. rec<sup>d</sup> these lands from *Kalokalepa*, in the year 1837, and he held it up to his death 2 months since. His widow



Mua is his heir. He left 3 Children

The piece of 3 lvs, and the sugar cane, is bounded on all sides except the north, by Auwaa's land. Haanapali, by Pannau.

The piece of one lv, is bounded. Mawka, by Heano's land. Olowa, by Nahaolua's, Makai, by Auwaa's, Haanapali, by Nahaolua's land.

The piece of 8 lvs, is bounded. Mawka, by Auwaa's land. Olowa, by Heano's land. Makai, by Nahaolua's land. Haanapali, by the Pali of Mahala.

June 16<sup>th</sup> 1849.

C. 9779. Naumiuani

Leleu Sir. I know the lands of the Ct. It is in Ahi, and Pannau, Lahaina. The land in Ahi is 37 lvs. The land in Pannau is one lv in one piece, and one kula in another.

The Ct. rec<sup>d</sup> this land in Ahi from Naumiu's wife, in 1842, and he has held them ever since in peace.

The two pieces in Pannau, he rec<sup>d</sup> from Nahama at the same time, and his title to them has never been disputed.

The piece in Ahi, is bounded. Mawka, by the Creek of Nahama. Olowa, by the Pali; Makai, by Paluka and Mawka's land. Haanapali, by the Creek of Nahama.

I have included in these lands one poahua lv, and 3 belonging to Paluka.


The one lv, in Pannau, is bounded. Mawka, by Nahama, Olowa, by the Creek of Nahama, on the other two sides, by Nahama's land.

The kula, is bounded. Mawka, by Auia; Olowa, by the Pali; Makai and Haanapali, by the Creek of Nahama.

C. 9780. Elemaakule

Makua Sir. I know the lands of the Ct. they are in "Tuhohila" Lahaina. Two parts each of 11 lvs.

The Ct. rec<sup>d</sup> them from Heanaene in 1841, and his title has never been disputed.



The makai piece, is bounded, Mauka, by Kukuia's land. Olowali by the Creek of Mahorua. Makai, by Opunui's land. Kaanapali, by Kanaiwa's poulina.

The other piece, is bounded, Mauka, by Kukuia's land. Olowali, by the Creek of Mahorua, On the other two sides, by Kukuia's land.

### C. 481. Kapikemii T.

Kaunahuale Sr. I know the land of the Ct. It is a house lot, in 'Hohawa', 'Lahaina,

The Ct. rec<sup>d</sup> from his mother Makapalapala in the year 1833 or before. They were living there in 1833, and the Ct. lives there up to the present day. Pikanule took on third of the lot, as his right, but why cannot say. I never heard of his having any rights there. This was in the year 1847.

It is bounded, Mauka, by the yard of Sui, Olowali, by the yard of Mahorua, Makai, by the Wanni Anupuni, Kaanapali, by the yard of Pikanule paka, Sekuanawa paka.

See P. 60 V 75

### C. 572. Pūpūka


Kaunamauna Sr. I know the lands of the Ct. They are six pieces in 'Kawakao', and one in 'Puunoa', 'Lahaina,

The Ct. rec<sup>d</sup> the lands in 'Kawakao', in the days of Manekameha I. The Ct. rec<sup>d</sup> the land in 'Puunoa', from Uilama about 1832, His title to these lands have never been disputed.

The Piece in 'Puunoa', is bounded, Mauka, by Malu's lot, Olowali, by the same. Makai, by Mahuia's land. Kaanapali, by 'Kuhohoa', This are connected with this.

The house lot in Kawakao, is bounded, Mauka, by Lani's lot. Olowali, by Sui's lot. Makai, by the Sea Shore, Kaanapali, by Pihalahai's lot.

The piece of Mula and Sui, is bounded, Mauka, by the poulina lot, Olowali, by the lot of Limahoe, and Mr. Pitman, Makai, by 'Puunoa', Kaanapali, by Pahi's Wood.



157

The other kula piece, is bounded, Mauike, by 'Nakalepo', Olowalu, by 'Kaihekeke's', and 'Tahiti's land. Makai', by 'Puuwa', 'Kaunapali', by the 'poalima' land, and 'Ali's' land.

The piece of 9 lvs, is bounded. Mauike, by 'Kaihekeke's' land. Olowalu, by the 'Creek of Manaha, Makai', by 'Mrs Pitman' and 'Tahiti's land. Kaunapali', by 'Kaihekeke's' land.

The piece of 2 lvs, is bounded. Mauike, by 'Kaihekeke's' lvs, Olowalu, by the 'Creek of Manaha, Makai', and 'Kaunapali', by 'Kaihekeke's' land.

The other piece of 2 lvs, is bounded. Mauike, by 'Ali's' land, Olowalu, by the 'Creek of Manaha, Makai', by 'Paki's' land. 'Kaunapali', by 'Makapuu's' land.

The piece of one lvs, is bounded. Mauike, by 'Luhaimaluna' and 'Kaihekeke's' land. Olowalu, by the 'Creek of Manaha, Makai', by 'Tahiti's' land. 'Kaunapali', by the same.

C. 474. 'Naki' W.

Mahana Sr. I know the lands of the Ct. they are in 'Puka', 'Lahaina'. They consist of 3 pieces, one a house lot, and kula land in one piece, and the other a section of kula land.

The Ct. rec<sup>d</sup> these lands from 'Mamaki' in 1831. There never was any dispute of the Ct's title till this morning, when 'Mamaki' disputed the house lot. Yesterday he came here to be witness for the Ct. To day he comes as Counter Ct.


The house lot, and kula, is bounded. Mauike, by 'Ali's' land. Olowalu, by 'Nai'a's' land. Makai, by 'Mamaki's' land. 'Kaunapali', by 'Nai'a', and 'Mamaki's' land.

The section of kula land, is bounded. Mauike, by the 'Paki', Olowalu, by the 'Creek of Manaha, Makai', by 'Puuwa', 'Kaunapali', by 'Luhaimaluna'.

C. 468. J. Mahana

Kaunapali Sr. I know the lands of the Ct. they are in 'Maui', 'Lahaina'. They consist of 3 pieces, one a house lot, and one a kula land.





The Ct. rec<sup>d</sup> the house lot from Mamahi, in the year 1832. His  
bought the whole land from Mamahi, at the same time, His title  
has never been disputed.

The house lot, is bounded Mauka, by the Gov<sup>t</sup> road. Olowaku, by  
Maganai's land. Makai, by the sea beach. Maanapali, by  
the yard of Hoopulu.

The whole piece, is bounded Mauka, by Liliu's lot. Olowaku, by the  
Creek of Maoli; Makai and Maanapali, by Hanalei's land.

This is one piece up in the Mountain.

Maki Sei. I show the land of the Ct. up in the Mountain. The  
Ct. rec<sup>d</sup> it from Mamahi in 1832, and he has possessed it in  
peace up to the present day.

It is bounded Mauka, by the Pali; Olowaku, by the Pali, Olo-  
waku, by the Creek of Kahama, Makai, by 'Wahikuli', Maanapali,  
by Kahokea.

See P. 67 V. 15.

### C. 161. Niwaakoa W.

Ho. Maui Sei. I show the lands of the Ct. they are in 'Lapaka', Le-  
haina. They consist of 2 house lots. Formerly, it has all in one  
piece, but the road has made two of it.

The Ct. rec<sup>d</sup> it from Hikiu about 1837, through her brother.  
Her title has never been disputed.


1 The Makai piece, is bounded Mauka, by the Alani's Anapuni's  
Olowaku, by Ladana's lot. Makai, by the sea shore. Maanapali, by  
the Gov<sup>t</sup> House.

2 The other piece, is bounded Mauka, by Hikiu's lot. Olowaku,  
by the same, Makai, by Ali's land. Maanapali, by Wahi's lot.

Ho. Maunai Sei. I show the House lot of the Ct. in Panawa.  
Lahaina.

The Ct. rec<sup>d</sup> it through her brother Muniakuli from Kama-  
hina in 1838, and there is no dispute about her title. It is fenced  
and the fence is the correct boundary.

It is bounded Mauka, by Makai's lot. Olowaku, by the road  
leading to Lahaialuana, Makai, by Maakamauna's lot. Maan-  
apali, by Ladana's lot.



161

C. 2762. Part 1. Nawakoa

This claim is identical with C. 464. above heard.

C. 2762. Part 2. Nawakoa

Lamausha Sr. The land here claimed, is in Paunani, Lahaia. It is an Ili of land known by the name of "Pohakoua". It is in two pieces, one up mauka, and the other Makai.

The Ct. rec<sup>d</sup> these lands from Paahini, the luna that time in 1837, and her title has never been disputed.

The piece up mauka is hale land, and is bounded Mauka, by Hekeahuna's land. Owala, by the Creek of Nahome. Makai, by Kaiki. Kaanapali, by the Pali.

The piece Makai, is bounded. Mauka, by Safoa's lot. Owala, by Kaohi's lot. Makai, by Okehai's. Kaanapali, by the pooline of Hekeahuna.

Kaunama Sr. I know the Ct's li in Moanui, Lahaia. The Ct. rec<sup>d</sup> it from Wernahole in 1823 and held it to 1841, in peace when Touchin Armas the Simohiki took it away because he was Simohiki, and has held it to the present time.


It is bounded Mauka, by "Wai". Owala, by Palau's land. Makai, by J. Armas land. Kaanapali, by "Hui."

C. 8021. Mha

Kalaka Sr. The Ct's land is in "Makohu" one piece of Hale land.

The Ct. rec<sup>d</sup> it from Kaunama, and has held it without dispute to this day.

It is bounded. Mauka, by Makhu's land. Owala, by Paunani. Makai, by my land. Kaanapali, by the Creek of Nahome.



## C. 2546. Lifu W.

Lafuku Sr. The Ct. has a house lot in 'Kalabaa Sabaina', and another lot in 'Puchuchunui'. And 2 pieces in Aho, one a kula, and kula lands, and the other a kula land.

The House lot, she rec<sup>d</sup> from her ancestors, in the days of Stamehameha'i, and was possessed it ever since. But Col. Mow when he came to possess Kalabaa was angry because. The Ct. would not acknowledge that she lived under him, and there in 1843, disputed her title for the same. He has put in a claim for it.

The piece in <sup>(2)</sup> 'Puchuchunui', she rec<sup>d</sup> from Manukani in 1810 and her title to this has never been disputed.

The two pieces in Aho. She rec<sup>d</sup> from Kaulakea. The lapse of Aho in 1841, and there has been no dispute about her title.

The house lot in 'Kalabaa', is bounded. Mauka, by the Gov<sup>t</sup> road, Olowatu, by Pui-pahove's lot. Makai, by the sea shore. Waanapali, by Kauli-kamoo's lot.

The lot in 'Puchuchunui', is bounded. Mauka, by Mani's lot. Olowatu, by Makaha. Makai, by Lari's land. Waanapali, by Lapi's lot.

The kula and kula piece in Aho, is bounded. Mauka, by the proaima of the Temotiki. Olowatu, by the Crute of Manuula. Makai, by Kauli-kamoo's land. Waanapali, by the Temotiki's proaima.

The remaining piece of one lot, is bounded. Mauka, by 'Mooka'. Olowatu, by Lari's proaima. Waanapali, by Kauli-kamoo's land.

## C. 6625. Nabalooa W.


This Claim has already been heard under the Claims of Nabalooa her husband.

See 1. 702 Nabalooa

See Page 82 & 15

## C. 5457. Makai

Nothing could be ascertained respecting this claim further



than that the Ct. was at Oahu.

C. 10, 787. Panipani

This is not a claim for land, but a request that the Land Commission will exempt him from pre-emption work forever, because he is a tailor!

C. 77-58. Keahi-laweiki

Wahi Sr. The Ct's land is in one piece of 3 Moos in "Moaki,"  
Lahaina.

The Ct. rec'd it from Hamaki in the year 1844, and he has held it without dispute.

It is bounded Maui, by Puki's land. Olowahu, by the Creek of Moaki, Makai, by the Gov't road. Kaanapali, by the Kawai's land.

C. 355. Neopuni

Kaunama Sr. The Ct's lands are in "Kalimooki," Lahaina, and consist of 5 distinct pieces. One a house lot Makai, and 2 pieces of kula land, and 2 pieces of kaka land one of 10 bis, and the other of 20 bis.


The Ct. rec'd these lands from Neapiti's widow, in the day of Mamahamaha I. through his father Mahom, and he has held them without dispute ever since.

The house lot, is bounded, Maui, by Makini's house lot. Olowahu, by Maui's, Makai, by the sea shore. Kaanapali, by the Creek of "Pukaunawahi."

The first piece of kula land, Maui, by Mahiamoe's land. Olowahu, by "Kivi's," Makai, by the pre-emption lot, Kaanapali, by "Kanakoo's," and Puki's land.

The second piece of kula land, is bounded, Maui, by Oupou





104

Kapaka, and the pralima loi, Olowalu, by Makiame's, Makai, by Kapule's land. Kananapali, by Kamakea's land.

The first piece of kaula of 10 loi, Maunaloa, by Kapule's land. Olowalu, by the Pali, Makai and Kananapali sides, by the Creek of Hanalei. There is one pralima loi in this piece.

The second piece of kaula land of 20 loi, is bounded, Maunaloa, by "Kakaloa", Olowalu, by the Pali, and Kiamoo's land, Makai, by Kapule's land. Kananapali, by the Creek of Hanalei. There is one pralima loi in this.

### C. 8137. Hanalei

The Ct. produced his paper showing that by the recent division of lands with the King he was entitled to one half of the Ahupua'a of "Halei", on Mo'okou, (See the Book in Mr Young's Office.)

Hanalei Sr. The Ct. has two pieces of kaula land each of 30 loi in "Pukuhua", "Lahaina".

The Ct. received them from Piipui the luna of Pukuhua in 1837. His title to them has never been disputed.

The Makai piece, is bounded, Maunaloa, by Piipui's lot, Olowalu, by the same. Makai, by Hanalei's lot, Kananapali by the Creek of Hanalei.

The other piece, is bounded, Maunaloa, by Piipui's land, and the same on all the other three sides.

### C. 7754. Hanalei

Hanalei Sr. The Ct.'s lands, is in 4 pieces, in "Pauwahi", "Lahaina". One a house lot, One piece of one loi, and the other piece of one pauwahi aina, another piece one pauwahi aina.

The Ct. received these lands from Hanalei in the year 1829 or there about. His title has never been disputed.

The house lot, is bounded, Maunaloa, by "Pukuhua", "Olowalu, by "Halei"; Makai, by Hanalei's land, Kananapali, by



the present land.

The piece of one lot, is bounded. Mauka, by the Anuaki's pounua, Olowaku, by Kuni'loi. On the other two sides, by the same.

The 3<sup>rd</sup> piece, is bounded. Mauka, by the Creek of Paunau, Olowaku, by the Pali of Paunau, Makai, by Maikai's land. Maanapali, by the Creek of Paunau.

The 4<sup>th</sup> piece, is bounded. Mauka, by the Creek of Hakoma, Olowaku, by the Pali, Makai, by my land. Maanapali, by the Creek of Paunau or Labuma.

Cl. 757. Kalakoa

Ma'ui Sw. I show the land of the Ct. It is one piece of 18 lots of kula land, in Hiholeka. It is fenced and there is some kula in the

The Ct. rec<sup>d</sup> this lot from Ma'ui in the year 1827, and his title has never been disputed.

It is bounded. Mauka, by my land. Olowaku, by the kula of Paunau. Maikai, by the road leading to Maanapali, Maanapali, by the Creek of Hakoma.


Cl. 648. Kaulimoeau W.

Maki Sw. I show the land of the Ct. It is in Waianae mui, Sabana, is one piece.

The Ct. rec<sup>d</sup> it from Sir's ancestors behind the memory of man, but her title has been dispute this day.

While a Woman appeared and dispute this title. She said a Claim for it put in by Maikai, and heard by Mr. Richards was for the same lot.

The witness said the Ct. lived in the lot under Maikai. She had turn over a right of residence there. the Claim was here dismissed.



Cl. 10,767. S. Pakia-

This Claim has already been heard under the Cl<sup>ts</sup> the Number-

Cl. 470. Kuska

S. Pakia. Sw. The Cl<sup>ts</sup> lands are in "Daka," Lahaina. They are as follows. 1. a Koise lot. 2. One kula, and 3 lots, 3 Three Moos of kula, 4. Two lots. 5. a pauku of kula land.

The Cl<sup>ts</sup> a woman, and occ<sup>d</sup> these first four lands from Sister woman in 1824, and has held the first four pieces, without dispute until this day.

The 5<sup>th</sup> piece she rec<sup>d</sup> at the same time, and held all of it in piece until 1838, when she gave away 3 lots, but they came back to her afterwards.

The piece of N<sup>o</sup> 1. is bounded. Mauka, by my land. Olowaku, by Judge Parsons lot. Makai, by the street leading by Judge Parsons lot. Kaanapali, by the street leading up mauka.

The piece of N<sup>o</sup> 2. is bounded. Mauka, by Malua's lot. Olowaku, by my land, and Mummukui's. Makai, by Malua's lot. Kaanapali, by Malua's, and Pakia's land.


The piece of N<sup>o</sup> 3. is bounded. Mauka, by Kaunoi's lot. Olowaku, by Kaunoi's lot. Makai, by Judge Parsons lot. Kaanapali, by Pehupahi's and Kai's lot.

The piece of N<sup>o</sup> 4. is bounded. Mauka, by Mummukui's lot. Olowaku, by Punua. Makai, by the same. Kaanapali, by the Paki.

The piece of N<sup>o</sup> 5. is bounded. Mauka, by my land. Olowaku, by the Crk of Kahoma. Makai, by Mummukui's land. Kaanapali, by Malua's, and Kaunoi's, and my land.

Cl. 10,612. Palau

Maunokua Sw. I know the lands of the Cl<sup>ts</sup> they are in Kalepa. Damahe Si is the Lord of Kalepa. It consist of one piece here.



I forgot there is also one piece in "Moanui", and one in Paunani.  
The Ct. rec<sup>d</sup> the first and second pieces from D. G. in 1833.  
The other piece he rec<sup>d</sup> from Malua in 1832. There never has been  
any dispute about the Ct's title to these lands.

The piece in "Kalepi", of Kula, is bounded Mauka, by Kanae's  
land. Olowala, by D. G.'s lot. Makai, by Wa's lot. Kaanapali, by  
the Creek of Kahama.

The piece in Moanui, of one lot, is bounded. Mauka, by Kalia's  
land. Olowala, by the ahupuaa of Kelawea, Makai, by Kalia's  
land. Kaanapali, by the Honolulu's land.

The piece in Paunani, of Kula land, is bounded. This piece,  
the witness said was a very extensive Kula which the Ct. had  
never tilled or improved in any way and he thought he could  
have no title in it. He had only lived near it.

See L. 9 V 15

C. 5878. Part 28. Makai

See P. 26. 1857

Malua W. Sr. Show the lands of the Ct. in Paunani Sabana.  
They consist of 8 pieces, one Pahala, two pieces of Kula, 5 Mors of  
Kula separate two pieces, one piece of 1 Mor, and the other 1 Mor,  
and the other two pieces in Waiananui, one piece of 5 lots, and the  
other piece of one lot and Kula

The Ct. rec<sup>d</sup> the first six pieces from Malua in 1831, and  
the two pieces in Waiananui in 1831, and her title has never been  
disputed up to the present time, except for the 5<sup>th</sup> piece, which  
was disputed, and taken away by Malua in 1828, at the first  
she had 8 Mors in this piece, but in 1838, she gave 4 to the  
King, and in 1848, Malua the Honolulu took away the 4  
remaining.

The first piece in Paunani of Pahala, is bounded. Mauka,  
by Kalia's land. Olowala, by Kalia's land. Makai, by Kalia's  
land. Kaanapali, by Kalia's land.

The 2<sup>nd</sup> piece of Kula, is bounded. Mauka, by Malua's land.  
Olowala, and, Makai, by the same, Kaanapali, by Malua's land.

The 3<sup>rd</sup> piece, of one Mor of Kula, is bounded. Mauka, by  
Malua's lot. Olowala, by Malua's lot. Makai, by the same.



11. 7. 10

Kaanapali, by Kaha's lot.

The 4<sup>th</sup> piece, of kula, is bounded, Mauka and Olowahu sides, by Kaha's lot. Makai, by the another person not know. Kaanapali, by Havi's land.

The 5<sup>th</sup> piece, of 4 Mws of kula, is bounded, Mauka, by Kaha's lot. Olowahu, by Huakamanna. Makai, by the Gov<sup>t</sup> Road. Kaanapali, by Havi's land.

The 6<sup>th</sup> piece of kals and kula land, is bounded, Mauka, by Kawloka. Olowahu, by Babava. Makai and Kaanapali, by Puhoukuni.

The first piece in Waimuni, of kals of 5 lvs, is bounded, Mauka, by Saahiti's land. Olowahu, by "Koo-ku", Makai, by Kalaipai, kula, Kaanapali, by Kamaha's land.

The last piece of one lv and kula, is bounded, Mauka, by Havi. Olowahu, by Polanui. Makai and Kaanapali sides, by Havi.

Cl. 692. Pai

Michu Sw. I know the lands of the Ct. they are in Makaha, Lihouea. they consist of two pieces, one of kals and kula land, the other piece of kals land.


The Ct. rec<sup>d</sup> these lands from Kaunui, in 1843. This title has never been disputed.

The first piece, is bounded, Mauka, by the Kooheka, Olowahu, by Puanau 1. Makai, by Puanau 2. Kaanapali, by the Creek of Makaha.

The second piece, is bounded, Mauka, by Kooheka, Olowahu, by the pali of Makaha, Makai, by Mainwai, Kaanapali, by the Creek of Makaha.

Cl. 2866. S. Hamiti

Kaunui Sw. I know the lands of the Ct. they are in Kapewai, Lihouea, They consist of two pieces, n<sup>o</sup> 1. consists of kals land



in 3 pieces, and N<sup>o</sup> 2, consist of House lot.

The Ct. rec<sup>d</sup> them from Peki in the year 1834. His title has never been disputed.

The first piece of 3 lots, is bounded. Mautea, by Peki's land, Matai, by Haina's lot. Olowalu by Mr. Butler's lot. Raanapali, by 5<sup>th</sup> Daldwin's lot.

The 2<sup>nd</sup> piece of House lot is bounded. Mautea, by Peki's lot. Olowalu, by Pihou, the Ahupuaa, Matai, by Mr. Butler's land. at Raanapali, by the same.

The 3<sup>rd</sup> piece of 2 lots, is bounded. Mautea, by Haina's land. Olowalu, by Puahowale, the Ahupuaa, Matai, by Haina, Raanapali, by Kachukulani.

The last piece of 1 lot, is bounded. Mautea, by Kachukulani, Olowalu, by Haina, Matai, by Kachukulani, Raanapali, by Haina.

Sahaina June 14. 1849.

C. 10, 712. Pahoa. W.

Makiaiaa I know the land of the Ct. they are in "Muhua", Sahaina. It consist of one piece, a House lot.

The Ct. rec<sup>d</sup> from her parents in the days of Kamehameha 1<sup>st</sup> her title has never been disputed.


Pahoa wrote this Claim for Salawia, and she is the true Claimant.

It is bounded. Mautea, by Kipa's lot. Olowalu, by Leminiali, Matai, by Kipa's lot. Raanapali, by Kamehoa's lot.

C. 6620. Napaki.

The Ct. has gone to California, but his wife Napou appeared for him.

Kanaku I know the Ct's lands. they are in "Muhua" and Sahaina. It is in 4 pieces, N<sup>o</sup> 1. is a kaula land of 16 lots, and a kaula. N<sup>o</sup> 2. is a kaula land of 12 lots, and kaula. N<sup>o</sup> 3, is one lot. N<sup>o</sup> 4. is one lot.



170

The Ct. rec<sup>d</sup> this lands from Malamaia in 1841, and his title has never been disputed.

The W<sup>1</sup>, is bounded. Mautea, by Maki's land, Obowala, by the pali of Pannau. Maki, by the pali, and the creek of Ka-homia. Maanapali, by the Creek of Malama.

The W<sup>2</sup>, is bounded, Mautea, by Manai's pualima, Obowala, by the pali of Pannau. Maki, by Maki's land. Kaanapali, by the Creek of Malama.

The W<sup>3</sup>, is bounded. Mautea, by Nipora's kula land. Obowala, by Piki's; Maki, by Nipora's lio. Maanapali, by the high Pali.

The W<sup>4</sup>, is bounded. Mautea, by Nipora's kula. Obowala, by Piki's lio; Maki, by Malama's lio; Kaanapali, by Nipora's kula.

C. 6798. Hoohis

Sec 12 108

This claim has been partly heard before (See Page 188.) Samuel Jackson born in Madras Sw. I know the land of the Ct. It is in Hainche, Tahaina. It consist of a house lot, and kula in one piece, and a kula land of 5 lio.


My wife Ahi gave this land into the charge of Hoohis in 1845, but the care of the land was all his had. He did not take proper care of the land, He did not plant it at all. trees, pits, ponds, he was told to leave it about two weeks ago. He said I will go for. I have plenty of business in killing beef. The land never was his but belongs to Piki's (The Ct. was sent for three times to appear before the Commission, and substantiate his claim, but did not come)

See Page 57 V 15

C. 7777. Haiaim.

See cl. 10, 667. P. 122

Liu Su. The Ct. is dead, but his only child. Naomi his daughter is his heir. He died in 1848 with the measles and so did his wife Malima. Naomi I should say is an adept



child. He has one true child, a little girl, which Naomi takes care of. It is a baby.

It is a house lot in "Belawca" including 2 bis. Hainimo rec<sup>d</sup> this land from Naomi, mother of Malima in 1842. Malima lived under Kapihenui, who has put in a Claim for this same lot. (See Kapihenui's Claim.) Heard a few days since. Kapihenui now occupied the house lot. There were 3 bis, but Pikanek took away one in 1855, and he has lately thrown down Naomi's house. Naomi has two bis in this lot now day. Kapihenui said, she was still wishing that Naomi should live there and have the two bis if she desired them. 1

The Ct. had also 3 bis in separate pieces outside of the house lot which he rec<sup>d</sup> from Maui in 1838, which he held until 1845 in peace when Pikanek took them away owing to his great power, and has held them to this day although the Tama Ouhau, and the Premier John Young have both decided that they should be restored to her.

(See Pikanek's Claim N<sup>o</sup> 10 667.)

Pikanek was called up and upon <sup>being</sup> ~~gave~~ <sup>turned</sup> said that Hainimo gave him one of these bis, and the other two he had not taken away, but he had no proof that Hainimo had given so him these bis. Pikanek further said. Hainimo had put in a Claim for these bis, but that he had not. (See Hainimo's Claim N<sup>o</sup> )


The Commission were of the opinion after a long <sup>and</sup> ~~investigation~~ <sup>investigation</sup> that the Ct. Hainimo was the one truly entitled to these 3 bis.

The witness then proceeded to give the boundaries -

The first bis, is bounded. Makua, by Pikanek's bis. Makai, by Mr. Peck's lot. Makai by Pikanek's. Waanapali, by Maluaokamau's land.

The second piece of 3 bis, is bounded. Makua, by the Creek of Kapuluw, Olowalu, by the same, Makai, by Hainimo's land. Waanapali, by Wabukuli.





2. Kaawai Su. I know the House lot for which this claim is filed. It is in Pehala, Tahaima ni.

Tahi rec<sup>d</sup> this lot from Kaaimalohi, in 1837, and since then. Tahi has had the same in his undisturbed possession, though I have heard that the King once claimed it in 1836.

It is bounded. Maunā, by the fish Pond of Heke anao or the Anjumi, Obouala, by Hainak's house, Makai, by the sea shore. Kaamapali, by A. Saco's lot.

C. 353. Hakai

Kaoula Su. I know the land of the Clt. It is a House lot in Panawia, Tahaima

The Clt. rec<sup>d</sup> it from his Ancestors, in the days of Namemehameha, and has held it without dispute to the present day.

It is bounded. Maunā, by Kihia's and Kowahia's land. Obouala, by Kihia's lot. Makai, by the Alamni Anjumi, Kaamapali, by Kihia's lot.


C. 55-118. Kouhole

Kaawai W. Su. I know the lands of the Clt. they are in Panakaa, and Panakaa<sup>2</sup>, Tahaima - No. 1, a House lot in Panakaa 2, No. 2, of one lot in Panakaa 1. No. 3, is 3 lots. No. 4, of one lot; No. 5, of one lot, all in Panakaa 1.

The Clt. rec<sup>d</sup> the House lot from his Ancestors in the days of Namemehameha. Four of the lots, he rec<sup>d</sup> from his sons in 1842, and his sons rec<sup>d</sup> them from the Kouhole.

The balance from his Ancestors at the same time he did the House lot, his title has never been disputed.

No. 1, is bounded. Maunā, by the Kouhole's land. Makai, Obouala, by the same, Makai by the Alamni Anjumi, Kaamapali,



paia; by the Gov<sup>r</sup> Cattle's Pen.

N<sup>o</sup> 2. is bounded. Maunua, by Lucas land. Olowalu, by Wahi's land. Makai, by the same, Kaanapali; by Mala.

N<sup>o</sup> 3. is bounded. Maunua, by Lucas land. Olowalu and Makai sides, by Wahi's land. Kaanapali; by Lucas land.

N<sup>o</sup> 4. is bounded. Maunua, by Lucas land. Olowalu, and Makai sides, by Wahi's land. Kaanapali; by Lucas land.

N<sup>o</sup> 5. is bounded. Maunua, by the Gov<sup>r</sup> Lot. Olowalu and Makai sides, by Wahi's land. Kaanapali; by Kaawipipi's lot. Mapua; the Premier's wife is the Lord of these lands.

C. 10,789. Puanania.

The Ct. exhibited a paper showing that he had rec<sup>d</sup> at the recent division the Anupuan of Olowalu on East Maui, in Exchange for other lands given to the King.

Bariswale N. Sr. I know the Ct's lands in Lahaina, they are the first piece of House lot in Mukuawiki; the 2<sup>nd</sup> piece of lot in "Mukuawiki".

The Ct. rec<sup>d</sup> this lot and lot in the days of Namahameha. and his title has never been disputed.


N<sup>o</sup> 1. is bounded. Maunua, by Kaca's lot. Olowalu, by Mukuawiki. Makai; by the Alama's Anupuan; Kaanapali; by Antonio the husband of Beta.

N<sup>o</sup> 2. is bounded. Maunua, by Katalawia's lot. Olowalu, by the proforma of Kipa; Makai; by Katalawia's lot. Kaanapali; by Marakura's lot.

C. 7682. Kuluwaimakalani

Puanania Sr. I know the lands of the Ct. is in "Mukuawiki", Lahaina. they consist of 2 pieces, one of one lot; and the other piece, of 2 Acres of Kula

The Ct. rec<sup>d</sup> these lands from Pahi in 1842, and Pahi rec<sup>d</sup> them from Alia about 1837. His title has been attes-



ted, that is the story here. Mokuheia took away the land 1847 because Pahi died, and he has never returned it.

The piece of N<sup>o</sup> 1. is bounded, Mauka, by Hewahewa's land. Olowalu, by Opuni's land. Makai, by Talama's land. Kaanapali, by Tupa's land.

The piece N<sup>o</sup> 2. is bounded, Mauka, by Tupa's land. Olowalu, and Makai sides by the same. Kaanapali, by Naea's land.

C. 6507. Heaou.

Paula Sw I know the lands of the Ct. they are in "Kooku," Lahaina. They consist of 5 pieces. One of 2 Moos of kula, and the other of 4 Moos of kula, and 3 Moos of kula in the other, <sup>and house + 1 lot</sup> and one kula in another, and 16 lots inka loa in the last piece.

The first piece, is bounded, Mauka, by Manu's land. Olowalu, by Namau Ehu's land, Makai, by Haele's land. Kaanapali by Heaou's land.

The 2<sup>nd</sup> piece, is bounded, Mauka, by Namau's land. Olowalu, by Heaou's land, Makai, by Manu's land. Kaanapali, by the same.

The 3<sup>rd</sup> piece, is bounded, Mauka, by Olo's land. Olowalu, by "Polamui," Makai and Kaanapali, by Namau's land.


The 4<sup>th</sup> piece, is bounded, Mauka, by Heaou's land. Olowalu, by "Polamui," Makai, by Olo's land. Kaanapali, by Wainconu.

The 5<sup>th</sup> piece, is bounded, Mauka, and Olowalu, and Makai sides, by My land. Kaanapali, by Naea's land.

The Ct. rec<sup>d</sup> these lands from Heaou in 1837, and has held them without dispute until the present day. The Ct. is dead. He died with the Moosles in Nov<sup>r</sup> 1848. His heirs are his widow Heaou, and his son Mokuheia.


C. 8587. Kaupona.

Mahele N. Sw. I know the lands of the Ct. they are in "Pua-mui," Lahaina. Four pieces. N<sup>o</sup> 1. House lot and kula, N<sup>o</sup> 2.









Kaonani Sr. I know the lands of the Ct. is in two pieces, one of 10 lots, and the other piece has 5 lots.

The Ct. rec<sup>d</sup> them from Nahunehua, and he had from Kala-  
kua in 1831. His title has never been disputed.

The first piece, is bounded. Maunaka and Olowaku sides, by  
the Creek of Maunaka, Makai, by the lot of Kaupena. Maunapali,  
by the pali of Puna.

The second piece, is bounded. Maunaka, by Kaupena's lot Ol-  
owaku, by the Creek of Maunaka, Makai, by Kaupena's and Mai-  
kai's lot. Maunapali, by the Creek of Maunaka.

C. 8849. Nihadiki (Mrs. N. Cols) Jr. Page 145


This Claim was partly heard before (See page 145.) The  
Ct. now says that she has one house lot for which Pihao  
has put in a claim and which was heard in the days of Mr.  
Richards. The Ct. bases her rights upon the fact that this lot  
was once her father's. Her father's name was Haini.

Saahiki Sr. I know this house lot to have for 20 years. This lot  
was possessed by Pihao and Haini, under one in the days of  
Nahunehua. In 1838 Haini left and went to live in ano-  
ther place. But Pihao lived there in 1838, and continued to live  
there until his death in November 1848. Since his death, his  
heirs have lived there, but neither Haini nor his heirs have  
lived there since 1835.

C. 5664. Hekeawai

The Ct. Exhibited his paper showing that at the recent  
division of lands with the King & of the Ahupua'a of Puako-  
wahi, Kahaima was given to him.

Puhana Sr. I know the land of the Ct. in "Maunaka", Ma-  
unapali, it is two sections of Kala land, one is called "Maunaka",



and the other "Ulu."

The Ct. rec<sup>d</sup> these lands from Hoapili Kame in 1837 or 1838, and his title has never been disputed.

L. Kaunorai Sr. I know the land of the Ct. in Waikae. It is a 'Ii called Puhawale. There are many tenants on this 'Ii, there are about 29 'Iis belonging to him in this 'Ii, but I cannot give the bounds.

He received this land from Hoapili in 1829 and his title has never been disputed.

Kahapuaia Sr. I know the land of the Ct. on Molokai. He is Tuma over the Ahupua'a of "Koopukaloa" on Molokai under the King.

### Ct. 187 Waialau

Kaulani Sr. I know the land of the Ct. It is a house lot in 'Ii, "Lahaina."

He received it from me in the days of Piholehu, and his title is without dispute.


It is bounded Mauka, by Kaulani's lot. Alowale, by Pua's lot. Makai, by Kaulani's lot. Waanapala, by Kimohe's lot.

### Ct. 6243. Waohie

Page 7

(This claim was partly heard May 29<sup>th</sup> 1849 See page 7)  
L. Kaunorai Sr. I know the house lot of the Ct. in Puaka, Lahaina.

The Ct's wife Kaulani took this lot it being a waste place in 1822, and lived there in peace until 1841. when she died, and then I heard that the Ct. her husband was her heir to this and all her other lands. His wife was the daughter of the King's Mother's Muse. Kaohie lived there until 1843. when the King took it away. I don't know why the King did so.



178  
C. 8458. Wailikiwa

S. Kawarai Su. I know the house lot of here Claimed. He rec<sup>d</sup> it from the King in 1838, and his title is without dispute.

It is bounded: Mauka, by the main street of Lahaione, Olowalu, by Puki's lot. Makai, by the Sea Shore, Maanapali, by Nassurohuad lot. It is in "Alii," Lahaione.

C. 10,785. Paniani

Kapiliwong Su. I know the land of the Ct. is in Pannani, Lahaione, they consist of one piece of a House lot and kula lands.

Ct. received this land from Kapetiliwahi about 1835, and his title is without dispute.

It is bounded. Mauka, by the waste kula of Purnau, Olowalu, by Kawia's land. Makai, by Wainuwai, Maanapali, by the Kimoiki's land. See P. 83 715

C. 8458<sup>7</sup> Kuhalaka

The Ct. appeared and made oath that he had put in a Claim to the Land Commission for a house lot in Polanui, Lahaione, and 1/2 of the Ahupuaa of Lapehu on Moloheai.

He produced his paper showing that he received the one-half of the Ahupuaa above spoken of at Moloheai from the King at the recent division of lands. He said, he had no witnesses for his house lot.

C. 6263. Tapu

Waiale W. Su. I know the land of the Ct. is in Wainuwai, Lahaione, and consist of 8 his in one piece.

The Ct. rec<sup>d</sup> this piece from me in 1867, and I received it from Kuakini in 1838. My title nor Ct's was ever disputed.

Handwritten text at the top center, possibly a title or header.

Handwritten text below the title, possibly a subtitle or a line of a list.

Handwritten text in the middle of the page, possibly a date or a specific entry.

79

It is bounded. Mauka, by Sihakuni's land. Olowalu, by Puaa  
Makau, by Hahualani's land; Kaanapali, by the Mrs. Pualani.

C. 8621. Kihakadika

Merle Sw. I know the land of the Ct. in Hooka, "Lahaina"  
they consist of one piece of one lot.

The Ct. received this land from the King in 1842, and  
in one dispute his title.

It is bounded. Mauka, by Paikawalanui's land. Olowalu,  
by Paiaoa's land. Makau, by Paikawalanui's land. Kaana-  
pali, by Kaunani's land.

C. 507. Namam (of the S.C.)

Kashurui Sw. I know the land of the Ct. they consist of two  
pieces. One house lot in Pakeala, one house lot in Waiteama;  
both in Lahaina.

The Ct. rec<sup>d</sup> the house lot in Pakeala, just north of  
here in several small pieces from the King and the other  
in 1836 or 1837, and so on. And it was never disputed up to  
this time, but the piece between of it and between the road  
is the Oupuni.

This piece in Pakeala, is bounded. Mauka, by the Govt  
land. Olowalu, by the lot of the King. Makau, by the Sea shore.  
Kaanapali, by the yards of Pakea, and Steoni ana.


The house lot in Waiteama, he took up as waste land  
in 1838, and held the same in peace up to his death last year.

It is bounded. Mauka and Olowalu sides, by Malch's  
yard; Makau, by the Sea shore, Kaanapali, by Malch's  
yard.

S. Kanono Sw. I know the house lot of Namam in Pua-  
na 3<sup>d</sup> Lahaina

The Ct. rec<sup>d</sup> it from His Majesty about 1830, and his  
title has never been disputed.





It is bounded, Maunā, by the Alanui Aupuni, Olowale, by Kainehe; Makai, by Kanahele, Poopua and My lots. Kaanapali, by his lot in dispute with me.

June 15, 1849.

C. 10,892 N. Namaan

C. 10,893 W. Harbottle.

These are just claims for parts of the same lot L. Hanenui. I know this House lot. It is in "Lapaha", Lahaina.

The Ct. rec<sup>d</sup> this lot from Namaan, in 1837, and they have held it without dispute ever since. Namaan and W. Harbottle own one half of the lot each, but their parts are not divided.

The whole lot is bounded, Maunā, by the Gov. Road, Olowale, by the yard of Ladanu, Makai, by the sea shore, Kaanapali, by Namaan's lot.

C. 7593. Naahunaa.


The Ct. is dead, but her sister, and her Ahapai Mrs. John Young appeared and requested that this claim be put forward for settlement at Oahu, because the one half of Puanani for which this claim is filed is not yet fully divided with the King.

C. 1742. T. Kaunwai

See 215 P Vol 3  
and 187 V. 7.

This is a claim for Kaunwai, and his wife separately - Kaunuaolu. I know the lands of the Ct. Kaunwai in part. He has two pieces of lands in "Paehi", Lahaina - the 1<sup>st</sup> piece, this is a portion of heale land called Waia. and the other a portion of heale land.

Kaunwai rec<sup>d</sup> these lands from Kookoaloh in 1842, and his title has never been disputed. There is one problem



li in the first piece.

The 1<sup>st</sup> piece, is bounded Maunā, by the land of Haimūmū, Olowalu, by Makauliki's land. Makai, by Kawa's land. Kaunapali, by "Makihuli".

The 2<sup>nd</sup> piece, is bounded Maunā, by Hanōla's land and Mōmōka's, Olowalu, by Kūneke's land. Makai, by Paka's land. Kaunapali, by Hōmōka's land.

For his wife's lands, Kaunai said her witness was at Olowalu, and requested that it be postponed until the Commission visits Olowalu.

### C. 5230. Keaweamahi

Kaiakakua Sr. Nothing intelligible could be got out of this witness -

Pauo Nauhikape Sr. The Ct. has 3 pieces of lands in "Pohani", Lohaina, and one piece of kula called Pulehu which I do not well know. N<sup>o</sup> 1. is a Pūke of land, N<sup>o</sup> 2. consist of 7 Moai. N<sup>o</sup> 3. is one li.

The Ct. rec<sup>d</sup> these lands from Makaulia in 1837, and his title has never been disputed.

N<sup>o</sup> 1. is bounded Maunā, by Maekakahanā's land. Olowalu, by Kahaia's land. Makai, by Kōlakaia, Kaunapali, by "Waince 2."


N<sup>o</sup> 2. is bounded Maunā, by Lūhalaka's land. Olowalu, by "Lamani"; Makai, by "Pūke". J. White's land. Kaunapali, by "Kōka".

N<sup>o</sup> 3. is bounded Maunā, by Kai's land. Olowalu and Makai sides, by the same, Kaunapali, by "Kōka".

J. Kaunai Sr. I know the Ct's kula "Pulehu", in East Maui.

I have always understood that the Ct. rec<sup>d</sup> this from the King in 1843, and I never heard his title disputed. (See Heini Awa and the King in reference to this land.)

It is bounded Maunā, by the "Kaleakala" mountains. Anuanua, by "Pulehiki"; Makai, by the sea shore. Makaua,



by Omarpio. There are a great many native on this land.

Ch. 64 19. Kapu

Kauaii W. Sr. I know the Ch. land which is one piece partly in Puchuhunui: "Kalakaa," "Punau 1," and "Punau 2." It is fenced.

The Ch. rec<sup>d</sup> this land in 1838 or before and his title has never been disputed.

It is bounded. Mauka, by Col. Moai's land. Olowalu, by Li-pua's land. Makai, by "Kalakaa" and Puchuhunui; Haanapali, by Polanui.

Ch. 9812. Kamani

Makuhakama Sr. I know the lands of the Ch. they are in Polanui, Lahaia, they consists of 4 piece. N<sup>o</sup> 1 is a Puka of Kale land. N<sup>o</sup> 2 is 1 Moo. N<sup>o</sup> 3 is 3 Moos. N<sup>o</sup> 4 is 3 Moos 2 of which are very small.

The Ch. rec<sup>d</sup> these lands from Laa before 1820, and his title has never been disputed.

N<sup>o</sup> 1 is bounded. Mauka, by my land. Olowalu, by "Allo," Makai, by Makiwahiri's land. Haanapali, by Wainemui


N<sup>o</sup> 2 is bounded. Mauka, by the road leading to Olowalu. Olowalu, by Sika's land. Makai, by my land. Haanapali, by Kamani's land.

N<sup>o</sup> 3 is bounded. Mauka, by Kamani's land. Olowalu, by Kamani's land. Makai, by the puakua land. Haanapali, by Kamani's land.

N<sup>o</sup> 4 is bounded. Mauka, by Kamani's land. Olowalu, by "Polaihi." Makai, and Haanapali sides, by Kamani's land.

Ch. 9812 1/2 Kelobou

The Ch. appeared and made oath that she had presented



or sent his Claim to Oahu before the 14<sup>th</sup> Feb<sup>y</sup> 1818. She sent in August 1817. to the Swears. The Commission resolved to hear it.

Puki Sir. I know the Ct's land. It is a House lot in "Panaw-wi"; Tahaina. She has occupied it in peace ever since the days of Kamehameha I.

It is bounded. Mauka, by Hwarlike. Olowalu, by the road to Tahainaluna; Makai, by the road leading to Kaanapali; Kaanapali, by my lot.

C. 9812C Kulehu See Index 6621

The Ct. made oath that he sent his Claim to Oahu Feb. 14 1818. The Commission resolved to hear it.

Kanalu Sir. I know the lands of the Ct. They are in "Hwarlike"; Tahaina. There are 3 pieces. W<sup>1</sup>. Contains of 32 lots. W<sup>2</sup>. of one lot. W<sup>3</sup>. is a hula land.

The Ct. rec<sup>d</sup> these lands from Lipoa about 1831, and his title to the same has not been disputed except that the Ct. and the new Konoitiki, Opanini had some angry words about the hula land in Feb. 3 last.

N<sup>1</sup>. is bounded. Mauka, by my land. Olowalu, by "Punna"; Makai, by "Hwa's" land. Kaanapali, by the Creek of "Kahuna".

N<sup>2</sup>. is bounded. Mauka, by my land. Olowalu, by "Punna"; Makai, by Kanama's foalima; Kaanapali, by my land.

N<sup>3</sup>. is bounded. by Hwa's land. Olowalu, by the pali of "Punna"; Makai and Kaanapali's sides, by Kanama's foalima.

C. 9812D Kanalu

The Ct. made oath that he sent his Claim to Oahu Feb. 14 1818. The Commission resolved to hear it.

Kulehu Sir. I know the land of the Ct. It is in one piece.



1881

consisting of 30 lots, and one hula in Tuhooloa, Lahaina.

The Ct. rec<sup>d</sup> it from me in 1831, and has held it in piece ever since.

It is bounded, Mauka, by Pukeaki's land. Olowalu, by Puna-  
"noa" of Haas, Makai, my land. Kaanapali, by the Oreck of  
Nahouma.

### Cl. 9812 E Kaamaana

The Ct. made oath that he sent his Claim to Oahu, in  
January 20, 1845. The Commission resolved to hear it.

Maui. Sur. I know the House lot of the Ct. one of them was  
heard by Mr. Richards. The one remaining to be heard is  
in "Stork's," Lahaina. It is fenced.

The Ct. rec<sup>d</sup> this from Hoso of Mailuku, in the days of  
Moopili before 1839. His title has never been disputed.

It is bounded, Mauka, by my land and Tupaia's O-  
lowalu, by Keliukohane's land. Makai, by the Alani's Au-  
puni, Kaanapali, by Puuanui.

See Page 7 v 15


### Cl. 9812 F Kaoula

The Ct. said under oath that he had sent in three Claims  
two of which had been heard, but the third one had not and  
he filed a copy of his Claim for this third piece, saying that  
he sent it to Oahu Feb. 4, 1848.

The Commission resolved to hear this Claim  
L. Kaauwai Sur. I know this House lot and land in  
one piece. It is in Paohi, Lahaina.

The Ct. rec<sup>d</sup> this lot from Waitai in 1841. Waitai rec<sup>d</sup>  
from Hoailoa in 1838 or 1839. His title has never been  
disputed to my knowledge.

It is bounded, Mauka, by Pukeaki's and Nekua-  
nava's land. Olowalu, by the yard of Mr. Peck. Makai,  
by my land and Timoteo's. Kaanapali, by Timoteo's



land

C. 9812 G. Kaweluwala


This Ct's claim could not be found, but T. Teasurari said, he knew it had been sent in and the Ct. made oath that he had sent in 3 Claim. in 1817. He said he gave them to Mr. Richard. (They stand in Register 4.2 under N. 705)

Kaweluwala I know all the lands of the Ct. in Laha-  
ma and Hana; He has a Ahupuaa of land in Hana called  
"Mauka." there are 7 Natives on this land. He has an  
iti of land in "Taimani," Lahaina, called "Mauka," and  
one iti in Kelauea, called Kukui'kapui. He has 5 Woods  
of land in the iti of Kealahii, Waialua, Oahu.

The Ahupuaa of "Mauka," in Hana, he rec<sup>d</sup> from Hoapi'i  
wahine, in 1832. This land was formerly Hekeheke's, but  
she consented that Hoapi'i Wahine should place the Ct.  
on the land, and he held it as a luna until Hoapi'i wahine's  
death at which time she requested of Hekeheke that  
she would let the Ct. keep this land. She did so until  
1846, when she took the land from him, Hoapi'i wahine  
never owned of the land.

The itis of "Mauka" and "Kukui'kapui," he rec<sup>d</sup> from  
Hoapi'i Wahine in 1832, and held "Kukui'kapui" in peace until  
1846, when Hanania took it away with all his food, horses  
etc. amounting in all to about \$350, and he has held them  
to this day refusing to give them up. The occasion of this  
high handed act of Hanania's, was the refusal of the  
Ct. to say that he lived under Hanania. The Ct. sued  
Hanania and the judge referred him to the Land Commission.

The itis of "Mauka" was enjoyed by the Ct. in peace  
from the year 1832 to 1846, when the Ct. went to Oahu in  
1846, when Maheke the Monohiki of Punaau under Hana-  
ina fell upon the land and took it away with all the  
Ct's food etc. and gave it to Kapapa. But, the Ct. last  
year took it back again by main force and holds it



now. There are two Moos, and two līs that Maku took away from the Ct. in 1841, and these are held by Maku's widow at the present day (See Maku's Claim.)

(Kamaooha Maku's widow being called upon to state the reason, why her husband took away this land? Said she did not know as her husband did not tell her.)

There is one pūalima lī within Kukui-kapu belonging to Kekuanaoa. And one lī pūalima also within Huai-puaa belonging to Kekuanaoa. There is one person living on Kukui-kapu, who has a good claim which has been heard. His name is Kāiwoahi. There are three living on Huai-puaa. Their Claims have been heard. Their names are Kāiki and Wānūmā and Kākūlele.

The Ct. rec<sup>d</sup> the Moos on Maialua, Oahu, from Kekuanaoa in 1846, and has held them without dispute ever since. I don't know the bounds.

See 1. 227 V 15.

O. 4320 Wawa fe 1. 14  
N<sup>o</sup> 937 just claim


This claim was mostly heard May 31.  
A. Kaunwai Sr. claims the Ct's land in Hana. It is a Ahupuaa called "Kamoa"

The Ct. rec<sup>d</sup> it from Hoapili Wawa about 1838. His title is disputed by Kōhōkalohe who took it away in 1845. It was the land of Kōhōkalohe when Hoapili gave it away and as soon after the death of Hoapili's wife, as she saw fit, she took it back again.

O. 4320 B Lanikela

A. Kaunwai stated this Ct. had seat in his claim and that it must have been misland.

The Ct. produced a paper showing that at the recent division of lands the King gave him 1/2 of the Ahupuaa of "Kāmūlelele" on Mōloka'i. (See Book in Mr. Young's



## C. 1320 C Punioai

Waaunai stated that this Claim had been duly entered.  
The Ct. produced a paper showing that he was entitled to 1/2 of the Pl. of "Hannapoo," in Waikaloa, Ewa, Oahu. This was the part given him by the King.

## C. 621 B. Mawae

Waikaloa W. Sr. I know the lands of the Ct. is in "Wainemini," in 2 pieces. N<sup>o</sup> 1. is a House lot and S. Moor. N<sup>o</sup> 2. a piece of heale land.

The Ct. rec<sup>d</sup> this lands from me in 1841, and I had it from Kuaikini in 1838. His title nor mine was ever disputed.

N<sup>o</sup> 1. is bounded. Mauka, by Maio's land, Olouala, by Puao & Nao. Makai, by J. Woolin's lot. Kaanapali, by Wainemiki.

N<sup>o</sup> 2. is bounded. Mauka, by Heleluama's land. Olouala, by Puao; Makai, by Au's land. Kaanapali, by Wainemiki.


## C. 1742. T. Kaunui ai ft. 180 Page.

This Claim was partly heard this fore noon. The part remaining to be heard is that which belongs to Kaunui ai's wife Gale.

Miaui Sr. I know the lands of Gale. They consists of 2 itis of land in Olouala. they are called "Waiwaikei" and "Waiwaumi".

The Ct. rec<sup>d</sup> them from her first husband Stanbarie, in the year 1844, and she has ever held them without dispute. They are 4 pieces. I should say that Huole and myself have





titles within these ilis.

N<sup>o</sup> 1. is a kula land, and kula land with one praimu li within.  
N<sup>o</sup> 2. is a kula land. N<sup>o</sup> 3. is a kula land up mauka. N<sup>o</sup> 4. is a kula land up mauka.

N<sup>o</sup> 1. is bounded. Mauka, by "Kamani" a ili. Hana, by the same. Makai, by the sea shore. Lahaina, by Maluohakui a ili.

N<sup>o</sup> 2. is bounded. Mauka, by "Kaomas" a ili, Hana, by the high Pali, Makai, by "Kaunukukahi" a ili, Lahaina, by the Creek of Olowalu.

N<sup>o</sup> 3. is bounded. Mauka, by the Mountains. Hana, by "Kaunukukahi," Makai and Lahaina sides, by the Creek of Olowalu.

N<sup>o</sup> 4. is bounded. Mauka, by the Mountain, Hana, by Kamani, Makai, by the Creek of Olowalu, Kaunapali, by the same.

Resumed P. 561

C. 7772. Kaminauauai. (boy.)


Kawaihalaui See. I know the House lot of the Ct. It is in "aki," Lahaina.

The Ct rec<sup>d</sup> this land from his father early in 1847 or 1848. His father's name was Keleoku who had it from the time of Kamehamehe I. His title is without dispute.

It is bounded. Mauka, by the Gov<sup>t</sup> road. Olowalu, by Kawaihalaui's yard. Makai, by the sea shore. Kaunapali, by Lili's yard.

C. 394. Nawastora. p. 160 T.

This claim has already been heard before under C. 2762. C. 464.



C. 293. Waunukūa. W.

Lahaina June 16. 1839

2. Kaunūai. Su. I know the House lot of the Ct. It is in "Aio", Lahaina.

The Ct. rec<sup>d</sup> it from her husband Salawa'ala, the King's Muse in 1837. I have never been heard her title disputed. The Ct. died in 1818. She willed every thing at her death to Alexander Sibonika, and since has charge of the lot under him.

It is fenced, and bounded. Mauka, by the main Street, Olowala, by Kūhikiwa's yard. Makai, by the sea shore. Maanapali, by Thomas Phillips's yard. Sect. 77 & 15

C. 9793. Mamukū.

Maiwa. Su. I know the lands of the Ct. is in "Puaka", Lahaina. They consist of 4 pieces. No. 1. is a House lot, and 2 kai'aua, kula, No. 2, is one kai, No. 3, One moa of kula, No. 4, One pauka of kula.

The Ct. rec<sup>d</sup> these lands from Muation the Sonohiki, before 1837, and there has been no dispute of his title since.

No. 1. is bounded. Mauka, by Pahi's land. Olowala, by the Gov<sup>t</sup> Road. Makai, by Pahi's land. Maanapali, by the Sonohiki of Puaka.


No. 2. is bounded. Mauka by This land. Olowala, by Pahi's land. Makai, by Mamukū's land. Maanapali, by the Same.

No. 3. is bounded. Mauka, by waste kula of the Sonohiki, Olowala, by Pahi's land. Makai, by Judge Parson's land. Maanapali, by my land.

No. 4. is bounded. Mauka, by Mamukū's land. Olowala, by Pahi's land. Makai, by Mamukū's land. Maanapali, by "Kūhikiwa".

C. 9794. Wuokoa

This Claim has already been heard under the Claim of



Waiau. (There is no such name on the Books)

190

C. 9795. Kaunamaia

Muruku Sw. I know the lands of the Ct. they are in Puako, <sup>(C)</sup> Lehaiaia, There are 4 pieces. N<sup>o</sup> 1, a house lot and 6 bis. N<sup>o</sup> 2, is one Moo of kaula. N<sup>o</sup> 3, is 3 bis. N<sup>o</sup> 4, of one bis.

The Ct. rec<sup>d</sup> this lands from Muruku the Son of Puako in 1833, and has held the same without dispute.

N<sup>o</sup> 1, is bounded Mauka, by Waianae. Olowalu, by the Son of Puako's land. Makai, by Waianae, Kaanapali, by the Son of Puako's land.

N<sup>o</sup> 2, is bounded Mauka, by Paunani. Olowalu, by my land. Makai, by Judge Parson's land. Kaanapali, by Muruku's land.

N<sup>o</sup> 3, is bounded. Mauka, by the Son of Puako's land. Olowalu, by Straker's land. Makai, by my land. Kaanapali, by the Son of Puako's land.

N<sup>o</sup> 4, is bounded. Mauka, by Muruku's land. Olowalu, by the Cr. of Naboma, Makai, by my land. Kaanapali, by Muruku's land.


C. 9795-B Kaunama.

This Ct. appeared and made oath that he had sent in his Claim to the Land Commission in 1837. The Commission then resolved to hear the Claim.

Sw. I know the lands of the Ct. It is in two pieces, in Ahi, Tahaina, N<sup>o</sup> 1, is a House lot. N<sup>o</sup> 2, a patch of kaula land.

The Ct. rec<sup>d</sup> this from his wife in the days of Kaupili, before 1839. Her parents had it in the days of Kaunama-ha 2. <sup>rec<sup>d</sup></sup>

N<sup>o</sup> 1, is bounded. Mauka, by Kawai's land. Olowalu, by Wahi's lot. Makai, by Kuni's and Kaunama's and My lot.



Kaanapali, by Naniwai's lot.  
N<sup>o</sup> 2 is bounded Maunaloa, by Kaunoi's land. Olouale, by the  
Creek of Kapoulu, Makai, by "Uhan". Kaanapali, by "Moali".

Cl. 9995 c Kealahoupatani. W.

Kalua Sr. I delivered this woman's Claim to Naniwai and  
Mormona, in January 1848. The Claim was in the name of  
her husband Kihikihi. He is since dead, and the woman is  
his heir.

Nahau Sr. I know the land of the Ct. It is in one piece of  
land, in "Dolabolo", Lahaina.

The Ct. rec<sup>d</sup> it from Mokeamoku in 1839, and she has  
held it without dispute ever since.

It is bounded Maunaloa, by Makenia's land. Olouale, by  
"Waiamae". Makai, by Makenia's land. Kaanapali, by "Halei".

Cl. 9995 d Kawa Sec. 565

This man appeared and made oath that he had sent his  
Claim in for this land, in Feb<sup>r</sup>, before the 15<sup>th</sup> of the year 1848.


Makihono Sr. I know the land here claimed. It is an ili of  
land in "Maakaha" in "Kohakuloa", Kaanapali. There is one ka-  
naka on this ili, and there is one lii belonging to the aupuni.  
a boi paahaa. It is in one piece.

This Ct. rec<sup>d</sup> this land from Pikanule in 1838, and his  
title is not disputed to this day.

Cl. 9995 e Kahi'ona

The Ct. appeared and made oath that he had sent in a  
Claim for a Ahupuaa of land in Hona, Hawaii, called "Omo-  
ili" before Feby. 1848, and also for an ili of land in "Tawalea"  
"Hamakua", Maui. The Commission resolved to hear his





Claim.

Kaunakiahi I know the Ahupuaa of Omuki, on Hawaii. It belongs to the Ct. He rec<sup>d</sup> it from Kuakini in 1831, and held it without dispute up to 1845, when Kanania took it away from him, because he would not live under him and Kanalia.

Kaunani I know the land of the Ct's wife in "Pauwela, Hamakualoa. Her name is Lomakihini.

The Ct. rec<sup>d</sup> it from her father in the days of Kamaha-mehu I. and held it up to 1842 in peace. Then Daniel Ii took it away from her and still holds it. He took it away because she was Siwahiki. It is in 8 pieces of land in 3 Uhi. The names of the Uhi, are Maipuna and Noni and Ko-pauwahi. They are 3 sections of Kala, and five kula land, but I don't know the bounds.

C. 478. Nui.

fs 13 Page

This Claim is identical with W<sup>c</sup> 4804. Heard on the 20<sup>th</sup> of May, 1849.

C. 9795 Kaunamao.


The Ct. appeared and made oath that he sent in his Claim in January 10<sup>th</sup> 1848.

Ua I know the bounds of the Ct. It is in "Kakalepo," La-haina. It is in 4 pieces. N<sup>o</sup> 1. is a House lot and 2 Moo. N<sup>o</sup> 2. is 10 small Moo. N<sup>o</sup> 3. of 2 Moo of Kula. N<sup>o</sup> 4. is a portion of kula land.

The Ct. rec<sup>d</sup> it from Daniel Ii in the year 1831. This title has never been disputed.

N<sup>o</sup> 1. is bounded, Maunaa, by Davida, Ii. Olouala, by "Aupo-hofoho" Ahupuaa, Makoa, by Daniel Ii. Kaanapali, by Pala.

N<sup>o</sup> 2. is bounded, Maunaa, by the Creek of Mooli. Olouala,



by Daniel G. Makai and Kaanapali sides, by his land.  
N<sup>o</sup> 3. is bounded. Mauka, by Aupohopohe, Olowalu, by Daniel G. Makai, by Palau, Kaanapali, by the Creek of Maui.

N<sup>o</sup> 4. is bounded. Mauka, by Punua, Olowalu, by Malawea, Makai, by my land, Kaanapali, by the Creek of Malawea.

C. 9775 Wa

The Ct. appeared and made oath that he has sent in his claim in January 10<sup>th</sup> 1853.

Kaunamaia Su. This lands is in three pieces. The first piece, consists of 5 Mros. the second piece, of 4 Mros. the third piece, of Puka of hals- with one Palima patch within

The Ct. rec<sup>d</sup> these lands from Daniel G. in 1831. This title has never been disputed.

N<sup>o</sup> 1. is bounded. Mauka, by his land Olowalu, by the Kauhiki's land. Makai, by Punua; Kaanapali, by Punua, and his land.

N<sup>o</sup> 2. is bounded, Mauka, by my land. Olowalu, by Maui land. Makai, by Kawahara, Kaanapali, by the palima of G.


N<sup>o</sup> 3. is bounded. Mauka, by my land. Olowalu, by Malawea, Makai, by Maui's land. Kaanapali, by the Creek of Maui.

C. 9795 Kealahou W. (Entered Naamaliu 2320)

The Ct. appeared and made oath that she has sent in her claim in Dec. 11<sup>th</sup> 1847.

Kealahou W. I know the lands of the Ct. is in Maui; Lahaina. It consist of three pieces. N<sup>o</sup> 1. consists of kula land. N<sup>o</sup> 2. of hals land. 15 bis in number, with 2 Palima bis within. N<sup>o</sup> 3 is a House lot.

She had these lands from the days of Nainehamika I. Her



194

title to the first piece has never been disputed, but the title has been disputed. N<sup>o</sup> 2. has been disputed but it was restored to her in the year 1828.

N<sup>o</sup> 4. is bounded. Mauka, by Seawa, Olowalu and Makai sides by the same. Kuanapali, by Nihali.

N<sup>o</sup> 2. is bounded. Mauka, by Kaei's land. Olowalu, by Keku-ale's and the Creek of Hanaha. Makai, by the Creek of Hanaha. Kuanapali, by Waiwanamui.

N<sup>o</sup> 3. is bounded. Mauka, by Kaei's land. Olowalu, by Seawa's land. Makai, by Kaei's land. Kuanapali, by Kalamai's land.

### C. 237. Waiwale W.

Keanekoa's land. The land of the Ct. are in Paunau, Lahaione. It consists of two pieces, one of house lot and another of Meke land.

The Ct. rec<sup>d</sup> the house lot from Maloo in the year 1837. Her title has never been disputed to the house lot.

It is bounded, Mauka, by Pukuhuali; Olowalu, by Maloo, Sr of Auwae. Makai, by the positions of Mr. Kekuanao'a, Kuanapali, by Mr. Kekuanao'a's land.

Kauwa's land. The Meke lands of the Ct. are in Paunau; Lahaione, it consists of three pieces.


N<sup>o</sup> 1. is bounded. Mauka, by the Creek of Paunau. Olowalu, by the Sali of Paunau. Makai, by Hanana's land. Kuanapali, by Hanana's land and the Creek of Paunau.

N<sup>o</sup> 2. is bounded. Mauka, by the Creek of Makuana. Olowalu, by the Sali of Paunau. Makai, by the land of Meaka. Kuanapali, by the Creek of Makuana.

N<sup>o</sup> 3. is bounded. Mauka, by the positions of Kekuanao'a, Olowalu, and Makai and Kuanapali sides, by Kaei's land.

### C. 477. Kekuale.

Makamaloo's land. I know the house lot of the Ct. are in



Paukau, Tahaina.

The Ct. got this land from Malou, about the year 1836. This title has never been disputed

It is bounded Mauka, by Kaawa's lot. Olowalu, by the same, Makaai, by the Alanou Oupurri, Aaanaapali, by the road leading to Tahainaluna (See Claim 6391)

C. 477 ~~70~~ Nonalo

The Ct. appeared and made oath that he had sent in his claims on the 27<sup>th</sup> of January 1843, for a piece of land called Poiipoli, in Napoole.

Kaawauai Sw. The Ct's land are in Poiipoli, Post-poned for further hearing at Waituku. (See Claim 6423)

C. 477c Tulahi W.

The Ct. appeared and made oath that she has sent in her claim in Feb. 15<sup>th</sup> 1847

Moakaka Sw. The land of the Ct. are in Napuauakea. It consist of two pieces, one of kaka land, and another of kaka land.

She got it from Iloa, in the days of Hoapili. Nonalo Sw. That the Ct's land consists of five pieces - N<sup>o</sup> 1, consist of 5. lins, N<sup>o</sup> 2, of 2 lins, N<sup>o</sup> 3, of one lin, N<sup>o</sup> 4, of one lin, N<sup>o</sup> 5, of kaka land.

N<sup>o</sup> 1, is bounded, Mauka, by the Irookidai's land. Olowalu, by Wahio's land. Makaai, by Waiahaane a fish pond. Aaanaapali, by the Irookidai's.

Nothing intelligent can be get out of this witness.

525  
C. 477d Kahiamoo.

The Ct. appeared and made oath that he gave his claim



*[Faint, illegible handwriting, possibly bleed-through from the reverse side of the page]*

196

to Mr. Richards and Haunai, when they were here in 1846.  
Wa. Sr. I know the lands of the Ct. It consist of three  
pieces. One a house lot, in Moanni 2, and another piece, a  
section of kalo land, in Mahiwaohi, and the last piece, a  
section of kula land in Mahiwaohi.

The Ct. has this house lot through his father from the  
days of Hamehameha 1, without dispute. The other lands  
he had from his wife's father Kapuni in the days of Kapaemah  
and his title to these is without dispute.

The first piece, is bounded. Mauka, by the Gov. Road. O-  
lowalu, by Kapuni's yard, Makai, by the sea shore. Haana-  
pali, by Maheke's yard.

The 2<sup>nd</sup> piece, is bounded. Mauka, by the li of Napaalua,  
Haanapali, by the li of Palapallo, Olowalu, by the Pali of  
Mehaua, Makai, by the li of Napaalua.

The 3<sup>d</sup> piece, is bounded. Mauka, by Aupohopoho, Olowalu,  
by Maheke's li, Makai, by Napaalua's land, Haanapali,  
by Stephen's land.

### C. 2776 Ladana


7. Haunai says, he remembers the claim of Ladana  
to have been handed to Mr. Richards. Upon this the  
Commission resolved to hear it.

Hehualia says I know the lands of the Ct. they are in  
"Hepili", Lahaina. They consist of 2 pieces, one a house lot,  
and another a section of kalo land.

He rec<sup>d</sup> the house lot from Haunai, in the days of Ha-  
pili before 1829, and he rec<sup>d</sup> the kalo land from his  
father in law <sup>Maheke</sup> in the same time, and he has held them  
without dispute.

The first piece, is bounded. Mauka, by Paohi, Olowalu,  
by Panawoa, Makai, by Tuakamauna's yard. Haanapali,  
by "Hepili 2."

The second piece, is bounded. Mauka, by "Hepili 2". Olowa-  
lu, by the creek of "Maaha" Makai and Haanapali sides,



by "Waianae."

The Ct. said, he had one other lot for which John Young is the best witness as he gave him the land.

2. Kaunoiwi Sr. I know the other house lot of the Ct. in Lapahee, Lahaiana. I have always heard that he rec<sup>d</sup> this lot from John Young in 1842, and he has possessed it ever since so far as I have heard without dispute. (See John Young.)

It is bounded, Maunaa, by the main street of Lahaiana, Olowahu, by the yard of Gov<sup>t</sup> House. Makai, by the sea shore Kaanipali, by the yard of Namauu.

Ct. 254b. Lipi p. 162 Page  
Ct. 6675. p. 741. Kaulapea Index

There is a dispute or rather contradiction as to the bounds between the Ct's in the above Claims. Instruct the Surveyor as to the bounds.


Ct. 477 <sup>3</sup> P. Kiliipii.

The Ct. appeared and made oath that he had sent in his Claim for seven lots claimed by Wahimakuhi in Ct. 316, and a house lot in Lahaiana, and a section of heale land at "Honokohau" in the life time of Mr. Richards.

Makaua Sr. I know the house lot of the Ct. at Lahaiana, in "Wahimakuhi", and his section of heale land in "Honokohau", it consists of 38 lots.

He had the house lot from his parents in the days of Kamehameha I, and his title to the same has never been disputed. He rec<sup>d</sup> the heale land in Honokohau from the ahannii, in 1846, the head man of Namauu paying for the same the rent of three dollars per year. If he fails to pay this sum then it returns to Namauu.

The house lot, is bounded, Maunaa, by the Ahannii Sr.



puu, Olouali, by the land of Luaihai, Makai, by the Sea Shore, Kaanapali, by Mr. Changless House lot.

The land at Honokahau is in the ili of "Lipuu" 4. and is bounded Makai, by Kekai's lot. Olouali, by the Creek of Honokahau, Makai, by "Lipuu" 3. Nahaakulou, by the pali of Honokahau.

L. Hanemo Su. I know the seven lots of the Ct. in Puunoa, and they are the same which are claimed by Wahiwahuli in C. 316, page 144.

These lots were forsaken by Wahiwahuli in 1842, and I then took the land being the lyma of Puunoa, and gave them to the Ct. and he has held them without dispute except Wahiwahuli. The Ct. has paid the taxes and gone to the pahalima work and worked the land.

C. 486 No. W. p. 145 P.

This Claim was jointly on Monday June 11. Hanemo now appears to justify his taking away of P. Spoken of by the maker.


Sakiamoo Su. I know the piece of land in dispute between Hanemo (Namau's head man) and Su. It is the Maunio third of the Ct. Formerly all this lot was Pane Crais the father of Su. This one third was given up, however, to Namau in 1831, by Panulau.

C. 486B Makai and Nahaapikohama

I. Kaawoi stated that he well remembered that the Ct's had sent in their <sup>claims</sup> to Mr. Richards in 1846.

I. Kaawoi Su. I know the Ct's land. It is a house lot in Tahaina.

The Ct's rec<sup>d</sup> it from Pupuks in 1837, and their title was never disputed until 1849, when the heir of Pupuks made her some little trouble about the boundaries. (See



## Pupuka's Claim.)

It is bounded, Mauka, by the Seaman's Chapel Road, Olowalu, Olowalu, by the Road to Lahainalona, Makai, by Kanaina's yard, Kaanapali, by Pupuka's yard.

It is in a common yard with Pupuka's, but the boundary is plain, and it is well known to me.

## C. 300 Lani. (Serang)

Kaauwai, remembers this Claim to have been sent in -  
Hahione Su. I know the house lot of Lani (alias Serang  
 a kindoo) It is in Kainaka, Lahaina.

The Ct. rec<sup>d</sup> it from his wife Pipipi, in the days of King Libo Libo, and his title was never disputed.

It is fenced, and the fence is the correct boundary. It is bounded, Mauka, by the Main Street, Olowalu, by Muanui; Makai, by the Sea Shore, Kaanapali, by Pihala alauai lot.

He has two pieces of kula in Moali, Lahaina He rec<sup>d</sup> them from Paakai in 1846, and Paakai had from Poho in the older days of Kapauni. His title is without dispute.

The first piece, is bounded, Mauka, by Kamiti, Olowalu, and Makai side, by Paakai's land. Kaanapali, by Hanalei's.

The second piece, is bounded, Mauka, by Mokuuui's land, Olowalu, by Hanalei's land. Makai by Paakai's land, Kaanapali, by Hanalei's land.

## C. 186 Haei

Kaauwai, remembers that Haei's Claim was sent in before Feb. 14. 1843.

Kaauwai Su. I know the lands of the Ct. is in Moali, Lahaina. One piece of kula, and one piece of kula land of 25 lots.

The Ct. rec<sup>d</sup> them from Keano, and Keano from Sikea



825

anava, in 1846, his title is without dispute.

The piece of kula and 3 lots, is bounded. Mauka, by "Uhai," Obwatu, by Waie an ili, Makai, by the Sea Shore, Kaanapa, by, by Waihau and Kapunakea.

The kula land is bounded. Mauka, by Lapakea, Obwatu by the Crake of Manaka and Punaivai, Makai, by Moaka Ke's land. Kaanapali, by the Pali of Waianae. There are 3 poalima lots in the last piece.

C. 486 B. Poo-puaa

L. Kaauwai said, this man's claim had been sent in to his knowledge.

Hekala Sr. I know these lands. They are in two pieces, in Punaia, Labanio - one a House lot, and one a section of kula land.

The Ct. sees his House lot from his father in "vag" ancient times before I was born.

The kula land, he sees from Hanenu, but it was in 1849 and of course he sent in no claim for it.

The House lot, is bounded. Mauka, by Marnau's land. Obwatu, by Hanenu's land Makai, by the Sea Shore. Kaanapali, by his yard.

Obwatu June 18<sup>th</sup> 1848

The Commission commenced labors this morning at Obwatu. L. Kaauwai and W. L. Lee present. Lot Name-hameha acting as Interpreter, and Waa as Native Clerk.

C. 5737. Keakai-kawai

Pakauai Sr. I know the lands of the Ct. They are in Obwatu and consist of 3 pieces. One a House lot and one a section of kula land up Mauka, and the last piece, of kula land.

The Ct. sees his lands from the King's Mother in the days

- of Kamehameha I, and his title has never been disputed.
- N<sup>o</sup> 1. is bounded. Mauike, by Naea's land. Hana, by the same. Makuai, by Maui's land. Kaanapali, by the Gov<sup>t</sup> fence.
- N<sup>o</sup> 2. is bounded. Mauike, by Sigaki and Naea's land. Hana, and Makuai and Kaanapali, by the same.
- N<sup>o</sup> 3. is bounded. Mauike, by Naea's land. And the other three sides, by the same.

C. 1376. Keahi

Supp. No. Among the lands of the Ct. they are in Olowale, in the is. of Puukohohole, they consist of 16 pieces.

- N<sup>o</sup> 1. is 28 Mors of kula land. N<sup>o</sup> 2. is 17 Mors of kula land, and 5 lois. N<sup>o</sup> 3. a section of kula land. N<sup>o</sup> 4. of 4 lois. N<sup>o</sup> 5. of 5 lois. N<sup>o</sup> 6. of 7 lois. N<sup>o</sup> 7. of one lo. N<sup>o</sup> 8. of 2 lois. N<sup>o</sup> 9. of a portion of kula land. N<sup>o</sup> 10. is kula and Mountain land.

The Ct. rec<sup>d</sup> these lands from his ancestors, and they left them to him in the days of Kamehameha I, his title has never been disputed, and he has always enjoyed them in peace.

N<sup>o</sup> 1. is bounded. Mauike, by the waste kula belongs to the Gov<sup>t</sup>. Hana, by Naea's prolimo. Makuai, by the Gov<sup>t</sup> lot. Kaanapali, by the Gov<sup>t</sup> kula.


N<sup>o</sup> 2. is bounded. Mauike, by the Gov<sup>t</sup> kula. Hana, by Naea's prolimo. Makuai, by Naejai's land and the Pukoo. Kaanapali, by the Pale of Olowale.

N<sup>o</sup> 3. is bounded. Mauike, by the Gov<sup>t</sup> kula. Hana, by Naejai's land. Makuai, by Naejai's land. Kaanapali, by the Gov<sup>t</sup> lot.

N<sup>o</sup> 4. is bounded. Mauike, by Nika's land. Hana, by Naejai's land. Makuai, by Pika's land. Kaanapali, by Nika's land.

N<sup>o</sup> 5. is bounded. Mauike, by the kula of the Gov<sup>t</sup>. Hana, by Nika's land. Makuai, by Naejai's land. Kaanapali, by Nika's land.

N<sup>o</sup> 6. is bounded. Mauike, by Naejai's land. Hana, by my land. Makuai, by Naejai's land. Kaanapali,



by the Govt. lands.

N<sup>o</sup> 7. is bounded. Mauka, by Mahalelaia's land. On all the other three sides, by the same.

N<sup>o</sup> 8. is bounded. Mauka, by Napuuno's land. Hana, by Paumaumau's land. Makai, by Napuuno's land. Maanapali, by my land.

N<sup>o</sup> 9. is bounded. Mauka, by Maiehu's land. Hana, by Pamin's land. Makai, by Napuuno's land. Maanapali, by Mahalelaia's land.

N<sup>o</sup> 10. is bounded. Mauka, by Paumaumau's land. Hana, by the Creeks of Olwahu. Makai, by the waste lands of Govt. Maanapali, by Lauiniupohi.

C. 8573. Nailiula.

Nuwa W. Sw. I know the lands of the Ct. they are in the ili of "Maiehu," Olwahu, they consist of three pieces I only know two of them well. N<sup>o</sup> 1. is a house lot. N<sup>o</sup> 2. is a hula and kapa land. N<sup>o</sup> 3. is a one loi.

The Ct. rec<sup>d</sup> these lands from his father in the days of Kamohameha, and his title was never been disputed.

N<sup>o</sup> 1. is bounded. Mauka, by Naca's land, Hana, by the same. Makai, by the Sea Shore, Maanapali, Pijipi's land.


N<sup>o</sup> 2. is bounded. Mauka, by Nahu's land. Hana and Makai, by Naca's land. Maanapali, by Steamakalanui's land.

Naili Sw.

N<sup>o</sup> 3. is bounded. Mauka, by Nailimoku's land. Hana, by the ili of "Paolala," Makai, by the ili of "Hawaukeke," Maanapali, by "Pukolehu's."

C. 9906. Pihai

Lupe Sw. I know the lands of the Ct. they are in the ili's of Paumaumau and Paapa, Olwahu. They consist of 2 pieces. N<sup>o</sup> 1. is a house lot and loi's. N<sup>o</sup> 2. is two Mows of hula in "Paapa."



The Ct. rec<sup>d</sup> these lands from his name sake Pheas, about 1837. His title has never been disputed.

The piece of N<sup>o</sup> 1 is bounded Mauka, by Nabal's land. Hana, by A. Mishi's land. Makai, by the pwalima and Pehao lii. Maanapali, by Napuwai's land.

The piece of N<sup>o</sup> 2 is bounded. Mauka, by the Creek of Paapa. Hana, by the pwalima of Naea. Makai, by Kahili-aulani's lot. Maanapali, by Naea's lot.

### C. 9907. Kailimohu

Papa Su. I know the lands of the Ct. they are in the isls of Pohai, Olowalu, and "Kamani" and "Honokowaiakuhui."

N<sup>o</sup> 1. is a Section of Kahi's kiula land - N<sup>o</sup> 2. is one lot in Honokowaiakuhui, N<sup>o</sup> 3. is 2 lots in "Kamani."

The Ct. rec<sup>d</sup> these lands from Pheas in 1837, and his title has never been disputed.

N<sup>o</sup> 1, is bounded. Mauka, by Puhulilioli, Hana, by Naea's land. Makai, by Suckku. Maanapali, by Paumau-mau.

#### Napuwai Su.

The N<sup>o</sup> 3. is bounded. Mauka, by Makaniakohi's land. Hana, by the pali of Kamani; Makai, by Makaniakohi's land. Maanapali, by the Creek of Olowalu.


#### Alapai Su.

The N<sup>o</sup> 2. is bounded. Mauka by Naea's land. Hana, by Pipipi's land. Makai, by Naea's land. Maanapali, by "Ohio."

### C. 8628. Kauhiohalani

Alapai Su. I know the lands of the Ct. they are in the isl. of "Honokowaiakuhui", they consist of 3 pieces.

N<sup>o</sup> 1. is a house lot. N<sup>o</sup> 2. is 3 woods of Kula land. N<sup>o</sup> 3. is, a section of Kula land.





The Ct. rec<sup>d</sup> it from his Ancestors who had possessed it from the days of Kamehameha I. He held this land without dispute up to his death with the Measles in 1848. when he willed it to Naukaau his Son.

N<sup>o</sup> 1. is bounded, Maunaa, by Naea's land. Hanaa, by the same. Makai, by the main road of this district. Kaanapali, by Naea's land.

N<sup>o</sup> 2. is bounded, Maunaa, by Naea's land. On the other three sides, by the same.

N<sup>o</sup> 3. is bounded, Maunaa, by Naea's land. Hanaa, by the Creek of Olowalu. Makai, by 'Polaini'. Kaanapali, by Kaunohoua.

C. 8829. Mohaa

This Claim is included in the above Claim # 8828, and Mohaa is a joint and equal owner with the heir of Maunohoua.

C. 6055. Pakawai.


Pavia W. Sr. I know the lands of the Ct. they are in Ohiia, they consist of 4 pieces, 2 piece in Ohiia, one in Hamani, and one in Kaunohoua, Olowalu.

N<sup>o</sup> 1 is a Section of kaala land. N<sup>o</sup> 2. is a section of kaala land. N<sup>o</sup> 3. of one lot in Hamani. N<sup>o</sup> 4. is a Section of land.

The Ct. rec<sup>d</sup> these land from his parents, in the days of Kamehameha I. and he has held them without dispute up to the present day.

N<sup>o</sup> 1 is bounded, Maunaa, by Naea's land. Hanaa, by the ili of Kaunohoua. Makai, by Naea's land. Kaanapali, by the Pale of Olowalu.

N<sup>o</sup> 2 is bounded, Maunaa, by Naea's land. Hanaa, by the Creek of Olowalu. Makai, by Nahaolele's land. Kaanapali, by Makaloa.



N<sup>o</sup> 3. is bounded. Maunoa, by Opuni's land. Hana, by the same. Makai, by Nahu'a's land. Haanapali, by the Creek of Olowalu.

N<sup>o</sup> 4. is bounded. Maunoa, by the Pali of Olowalu. Hana, by the same. Makai, by Kawakahi's land. Haanapali, by Nahu'a's land.

C. 9035. T. Waiua.

Pakaunala. Sir. I know the lands of Waiua, they are in the isle of Kualoa, Wharmane, and consists of 23 distinct pieces.


- N<sup>o</sup> 1. is 3 lvs.      N<sup>o</sup> 2. is 4 lvs.      N<sup>o</sup> 3. of 1 lv.
- " 4. " 1 lv.      " 5. " 4 "      " 6. " 3 lvs.
- " 7. " 1 "      " 8. " 1 "      " 9. " 1 lv.
- " 10. " 1 "      " 11. " 3 lvs.      " 12. " 1 "
- " 13. " 1 "      " 14. " 2 "      " 15. " 1 "
- " 16. " 3 "      " 17. " 1 "      " 18. " 1 "
- " 19. " 1 "      " 20. " 2.      " 21. " 1 "
- " 22. " 1 "      " 23. " 1 "      " 24. " 1 "

These lands always belonged to the Honolulu of this land and when the Ct. came into office in 1845, he rec<sup>d</sup> the possession of these lvs, and he has never been disturbed in his possession. Kamaui is the Lord of the land, It would be difficult to name of the bounds of these several pieces but I could point them out to the Surveyor.

C. 9035 Walaipaka

Kalua Sir. I know the Ct's lands. They are in two pieces, in the isle of Kuehue, Wharmane. No. 1. is a kula and kals land. No. 2. is a kula land.

The Ct. rec<sup>d</sup> these lands from me in 1845. I being Honolulu. He held them up to his death in 1848 without dispute. His widow Oba is his heir and now holds the



land.

N<sup>o</sup> 1. is bounded. Mauka, by Sijunahelani's land. Hana, by Kanaima's pualima, Makai, by Pahaula's land. Kaanapali, by the Creek of "Puala"

N<sup>o</sup> 2. is bounded. Mauka, by the Gov<sup>t</sup>'s Paahoa kula, Hana, by the Creek of Ukaunehame. Makai, by Maui's land. Kaanapali, by Paahoa kula.

C. 3772. Mapai.

Keala's Sur. I know the lands of the Ct. they are in the iti of "Punkoleohulu," and "Keamokuia", Olowalu.

N<sup>o</sup> 1. is a House lot in "Punkoleohulu"

N<sup>o</sup> 2. " " "Suba land in "

N<sup>o</sup> 3. " " " " " "

N<sup>o</sup> 4. " " " " " "

N<sup>o</sup> 5. " " " " " " "Keamokuia.

The Ct. had these lands from his Ancestors in the days of Kamehameha I, and his title has never been disputed.

N<sup>o</sup> 1. is bounded. Mauka, by the Alanui Aupuni, Hana, by Pania's lot. Makai, by the Sea Shore. Kaanapali, by my land.

N<sup>o</sup> 2. is bounded. Mauka, by Paahoa land. Hana, by my land. Makai, by the Same. Kaanapali, by the pualima of Maan.


N<sup>o</sup> 3. is bounded. Mauka, by Paahoa land. Hana, by my land. Makai, by the Same. Kaanapali, by the pali of Olowalu.

N<sup>o</sup> 4. is bounded. Mauka, by Maui's pualima. Hana, by Paahoa land. Makai, by my land. Kaanapali, by the Same.

N<sup>o</sup> 5. is bounded. Mauka, by my land. Hana, by T. Kaunani's land. On the other two sides, by my land.

C. 3585. Kealoha

Mikalaina Sur. The Ct. lands are in the iti of "Kokowaiakalani",



20

Obwahu; they consist of 2 pieces. No. 1. is a Kula land, No. 2. is a Kalo land of 9 bis.

The Ct. rec<sup>d</sup> these lands from his father and his father had it from the days of Namamahaka. His title is without dispute.

No. 1. is bounded Mauka, by Naeai's land. Hana, by Naeai's yard. Makai, by Heana's yard. Kaanapali, by Naeai's yard.

No. 2. is bounded Mauka, by Waimii's land. Hana, by the Creek of Obwahu. Makai, by Mookaa's land and Puakaia, Kaanapali, by Kaulaui's land.

### C. 8635. Watama.

Natekai Sr. I know the lands so far as I know it is in the is<sup>l</sup> of "Kaula", Uluwunshame. It is one piece of Kalo of 9 bis.

The Ct. rec<sup>d</sup> it from Wiwi in 1837, and his title has never been disputed.

It is bounded. Mauka, by Puakaia, Hana, by the same. Makai, by "Nai", Kaanapali, by "Mau".

The Ct. said, he had other lands, are more witnesses, but they were not present Post joined hearing on the afternoon.


See P 210

### C. 1154. Waahi.

Lape Sr. I know the land here Claimed, they are in the is<sup>l</sup> of "Kaunukukahi", Obwahu. It is one piece of Kula and 17 bis of Kalo.

The Ct. rec<sup>d</sup> it from Naeai the Kowahiki about 1833 and it has been in his quiet possession ever since.

It is bounded Mauka, by Kamakahi's land. Hana, by Nakaikouana's land. Makai, by Pua's land. Kaanapali, by the Creek of Obwahu.





## C. 8546. Waawili.

Kaunimoku Sr. I know the lands of the Ct. in part I know but one piece which is in the ili of "Pauwauan," Olowalu. It is a section of kula land.

The Ct. rec<sup>d</sup> it from Pukeas in 1833 or 1834, and his title has never been disputed.

It is bounded. Mauka, by Kaunau's land. Hana, by Pualaia's. Makai, by Kava's land. Kaanapali, by Keahi's land.

Kapuna Sr. I know that the Ct. has one piece of kula land in the three ilis of Puhai, "Punalohi" and Hawaiiiki. It is on a corner of ilis.

The Ct. rec<sup>d</sup> it from Pukeas, in 1833 or 1834, and his title has never been disputed.

It is bounded. Mauka, by Ahia's land. Hana, by the Crk of Olowalu. Makai, by the same. Kaanapali, by the same, and the Pali.

## C. 10573 Pahi

Pike Sr. I know the lands of the Ct. It is in the ili of "Kamani's 3," Olowalu, and a House lot in "Kamani's 1."

No 1. a House lot and kula land No 2, a section of ilis.

The Ct. rec<sup>d</sup> this land from Kamalohi his wife, before 1826, and he has held them without dispute ever since.


No 1 is bounded. Mauka, by Kava's kula, Hana and Makai sides, by the same. Kaanapali, by Puuruluhu's land.

No 2, is bounded. Mauka, by Kava's pualina. Hana, by Makuhis land. Makai, by Kava's land. Kaanapali, by the Crk of Olowalu.

See P. 3, 9 15

## C. 8062. Heue

Keahi Sr. The Ct's land is well known to me. It is one



piece in "Mukine," Obowalu.

He rec'd it from Pihao in 1833 or 1834, and his title is without dispute.

It is bounded. Maunoa, by Naea's land. Hana and Maikai sides, by the same. Waanapali, by the waste kula.

### C. 10,807. Napuone

Maawili Sr. I know the lands of the Ct. they are in two pieces, one in Ohia and the other in Namani 1, Obowalu.

The Ct. rec'd them from Nahaakua or Naea, in or about 1834, and he has possessed them in peace ever since.

The piece in Ohia, is bounded. Maunoa, by Naea's land. Hana, by Pihawai's land. Maikai, by Naea's land. Waanapali, by the Pali of Obowalu.

N<sup>o</sup> 2, is bounded. Maunoa, by the Pali of Obowalu. Hana and Maikai and Waanapali sides, by the Creek of Obowalu.

### C. 7719. Huii


Huii Sr. I know the lands of the Ct. they are in three pieces in the iti of "Maomao," Obowalu. No 1 is a house lot. No 2, is a kula land. No 3, is a kula land.

The Ct. rec'd these lands from Huiipairihala in the days of Hamahehewa 1, and held them up to his death in 1849 with the measles. His heir is his son Huii Sr.

N<sup>o</sup> 1, is bounded. Maunoa, by the old Court Road. Hana, by L. Maawai's lot. Maikai, by the sea shore. Waanapali, by the Creek of Obowalu.

N<sup>o</sup> 2, is bounded. Maunoa, by Naea's land. On the other three sides, by the same.

N<sup>o</sup> 3, is bounded. Maunoa, by Nahi's land. Hana and Maikai sides, by the Creek of Obowalu. Waanapali, by the Pali of Obowalu.



## Cl. 3752. Waa W.

Kualawa Sw. I know the lands of Waa. They are in Tamani  
3; Olowale, they are in 5 pieces. No. 1. is a House lot. No. 2. is  
a kula land. No. 3. is a kula land. No. 4. is a kula land.  
No. 5. is a kula land in two ba.

The Clt. rec<sup>d</sup> these lands from her parents who possessed  
these lands from the days of King Namahamcha I. Her  
title is without dispute.

No. 1. is bounded, Mautea, by Naca's land, Hana, by  
Pakawais land. Makai, by the Sea Shore. Haanapali,  
by Maui's land.

No. 2. is bounded, Mautea, by Makulu's land. Hana, by  
the Creek of Namani, Makai, by Opuni's land, Haana-  
pali, by Makulu's land.

No. 3. is bounded, Mautea, by Naca's land. Hana, by Pi-  
ki's land. Makai, by the Gov<sup>t</sup> yard. Haanapali, by Nawa-  
nai's land.

No. 4. is bounded, Mautea, by Naca's kula. Hana, by the sa-  
me, Makai, by the Gov<sup>t</sup> land, Haanapali, by Heakairawais  
land.

No. 5. is bounded, Mautea, by Naca's land. On the other  
three sides, by the same.

## Cl. 8625. Kalama.


p. 1. 207

(This Claim was partly read this forenoon.)

Pabauba Sw. I know the Clt. has 3 lots in the is<sup>l</sup> of Uwai,  
in Whumehamea; one kula land in Puvahera. One  
kula and kula land in "Pitua", and one section of kula  
land in Piranai, One section of kula land in "Pahana-  
mi". All of these lands are in Whumehamea.

The Clt. rec<sup>d</sup> these lands from his father in the days  
of Namahamcha I, and his title is without dispute.

The piece of 3 lots, is bounded, Mautea, by the position  
of I. Kapua, Hana, by the Uwai of Uwai, Makai and



Kaanapali sides, by the Palima of P. Kapua.

The kula in Punahele l. is bounded. Mauka, by Pimea was let. Hana, by the same, Makai, by Hana's land. Kaanapali, by the Crest of Ulu-mehame.

The piece in Kilauea, is bounded. Mauka, by the kula of Pulea, Hana, by the Crest of Ulu-mehame. Makai, by the pahaie l. of Kanama, Kaanapali by Kaunihau's l.

The piece in Punahele, is bounded. Mauka, by Kahui's land. Hana, by the Pali, Makai, by Kahui's land. Kaanapali, by the Pali.

The other piece, is bounded. Mauka and Hana sides, by the high Pali. Makai, by Lapua's land. Kaanapali, by the high Pali.

See P. 76 v 15

C. 384. Lupa.

Kahi. In. I know the lands of the Ct. They are in the l. of Punahele, Obwale. They consist of 2 pieces. One a pahaie of kula land, and the other, is a pahaie of kula land.


The Ct. see these lands in the days of Namahama l. and has wee possessed them in peace.

The first piece, is bounded. Mauka, by Ohia, Hana, by He-mo-kua, Makai, by Namake-kalani, Kaanapali, by the Pali of Obwale.

The other piece, is bounded. Mauka, by Punahele's land. Hana, by my land. Makai, by Kakaikauai's land. Kaanapali, by my land.

C. 387. Pihau

This Claim has already been heard under the Claim of Steak's l. No 1376. The Ct. is dead.





## C. 8817. Kamakaele

Kamakaele Sr. I know the lands of the Ct. they are two pieces in the is. of "Kaunukukahi," and there are two pieces in "Hamani 1." No. 1. is a House lot, No. 2. is a kula land, No. 3. is a section of Hale's land. No. 4. is one lot.

The Ct. rec<sup>d</sup> these lands from Kamakaele, before 1826, and has enjoyed them in quiet ever since.

No. 1. is bounded, Maunaka and all other sides, by the East kula land.

No. 2. is bounded, Maunaka by Naca's land. And the other three sides, by the same.

No. 3. is bounded, Maunaka, by Naca's pualina, Hana and Makai side, by the same, Kavanapali, by the Creek of Obwahu.

No. 4. is bounded, Maunaka, by Kamakaele's land. On the other three sides, by the same.

## C. 10,714. Phakunui

Phakunui Sr. I know the land of the Ct. they are in "Hamani, Obwahu. They are kula and kaula land in one piece.

The Ct. rec<sup>d</sup> it from Mani in the year 1840, and his title is without dispute.


It is bounded, Maunaka, by Hale's land. Hana, by Pa'u-waiwai's land. Makai, by the Waste kula of Naca, Kavanapali, by the Creek of Obwahu.

## C. 6547. Hale.

Hale Sr. I know the land of Hale. They are in "Hamani, Obwahu. They are kula and kaula land in one piece.

The Ct. rec<sup>d</sup> it from Mani, in 1840, and his title is without question.

It is bounded, Maunaka, by Pa'u's land. Hana, by Pa'u-



288

lawli's land. Makai, by Pihakunui's land. Waanapali, by  
The Crabs of Olowalu.

C. 3935. Napoelua

Keahi, Sr. I know the land of the Ct. is in the di of  
"Paumoaia", Olowalu, It is one piece of kula land.

The Ct. oed it from Pihao in 1836, and has possessed  
it ever since in peace.

It is bounded. Mauka, by my land, Hana, by Pihao's  
land. Makai, by Keoni's land. Waanapali, by Naea's land.

C. 3888. Puniwi

Keahi, Sr. The Ct's lands in "Tuckee", Olowalu, consists  
of a kula land. He had beside this a house lot in Puukohi  
hilo, and a kula land in "Paapa" all in Olowalu.

The Ct. oed these lands from Naea, in the year 1834  
and his title had never been disputed.


The first piece, is bounded. Mauka, by Kahu's land.  
Hana, by Naea's land. Makai, by Kahu's land. Waana-  
pali, by Waakawoehi's land.

The house lot, is bounded. Mauka, by the Govt. Road  
Hana, by the Govt. land. Makai, by the Sea Shore. Waana-  
pali, by Alapai's yard.

The kula, is bounded. Mauka, by Kikona's land.  
Hana, by Naea's land. Makai, by the Govt. kula, Wa-  
anapali, by Naea's land.

C. 10,206. Maunawale.

Hilo, Sr. I know the Ct. lands, they consist of 2 pieces in  
Hilo, one a house lot, and one piece in Mahanawai They  
are in Urumshame.



N<sup>o</sup> 1. is a House lot and kula and 11 lo'i. N<sup>o</sup> 2. is a section of 10 lo'i, N<sup>o</sup> 3. is 2 kīpapai of kula.

Mr. Richards heard the Claim for the house lot in the name of the Ott's husband Joseph Davis. It was not fully heard however.

The Ott rec<sup>d</sup> these lands from her father Heke about 8 years since, and he rec<sup>d</sup> them from Makaele in older times.

The lands Makaele, she and her husband Joseph Davis rec<sup>d</sup> from Wiwi, about 12 years. There has been no dispute of her title.

The House lot and kula, and 11 lo'i, is bounded. Maueka, by J. Kapena's land. Hana, by Kāōlū's land. Makaele, by Hale's and Pawa's land. Kaanapali, by J. Kapena.

The second piece, is bounded. Maueka, by Kāwele's land. Hana, by the Creek of Waimehame. Makaele, by Kāwele Kihā's land. Kaanapali, by J. Kapena's land.

The last piece, is bounded. Maueka, by the high Pali; Hana, by the high Pali and the Creek. Makaele and Kaanapali sides by the high Pali.

C. 3934. Maue


Maueka Sw. The Ott's land, is a section of kula land in "Pau maomas" Olowale.

The Ott. rec<sup>d</sup> it from Kaka in the year 1834. His title was never disputed up to his death in 1848. Malaiione, his son, is his heir.

It is bounded. Maueka, by Paahā's lo'i, Hana, by Pihā's house lot. Makaele, by Naea's land. Kaanapali, by Kooni's land.

C. 11,932. Mili

Maueka W. Sw. I know the land of the Ott. It is a piece of



kula and kula land, in the ili of "Naupeipai," Olowalu.  
The Ct. received it from Pihao in the year 1834, and  
has possessed it in peace ever since.

It is bounded, Mauike, by Hahiulā's land, Hana,  
by Nacā's land, Makai, by the School lot, Kaanapali, by  
Kaunamakalani's land.

C. 8655, Kaunamakalani

Superior. I know the lands of the Ct. It consist of one  
piece in "Punohohohū," one piece in "Paapa."

N<sup>o</sup> 1. is one section of kula land. N<sup>o</sup> 2. is 2 lots of kula land.

The Ct. rec<sup>d</sup> these lands from Pihao in the year 1835,  
and there is no dispute about his title.

N<sup>o</sup> 1. is bounded, Mauike, by my land, Hana, by Nacā's  
land, Makai, by Kaehū's land, Kaanapali, by the Pali of  
Olowalu.

N<sup>o</sup> 2. is bounded, Mauike, by Pihao's land, Hana, by  
Kaunumanahū's land, Makai, by Nacā's land, Kaana-  
pali, by Pihao's land.


C. 8656, A. Nihono

Mauike Sr. I know the lands of the Ct. They consist  
of two pieces in "Punohohohū," Olowalu. N<sup>o</sup> 1. is a house lot  
and kula land. N<sup>o</sup> 2. is a section of kula land.

The Ct. rec<sup>d</sup> these from his ancestors, who possessed  
them from the days of Kamēhameha I. His title is beyond  
dispute.

N<sup>o</sup> 1. is bounded, Mauike, by the waste kula of Government,  
Hana, by Nacā's house lot, Makai, by the same, Kaanapali,  
by my land.

N<sup>o</sup> 2. is bounded, Mauike, by Waunū's land, Hana and  
Makai, by Nacā's land, Kaanapali, by Waunū's land.





C. 1159. Kaunakalani

Kuia Sr. The Ot's lands, is in Olowalu, and consists of one piece in "Kuhue", and one in "Paapa".

No. 1. is a section of kula land, No. 2. is a section of kula land.

The Ot. rec<sup>d</sup> it from me in 1840, and has held it in peace ever since.

No. 1. is bounded. Mauka, by my land. Hana, by Willis' land. Makai, by A. Makua. Kaanapali, by the same.

No. 2. is bounded. Mauka, by Kala's land. Hana, by Kahakalaui's land. Makai, by the Govt land. Kaanapali, by Kawa's land.

C. 6483. Kamaekaha W.

Kuia Sr. I know the lands of the Ot. is in "Punanai", Waimea-hame. It consists of 4 pieces.

No. 1. is a kula lot. No. 2. is a kula lot. No. 3. is a kula land of 5 lots. No. 4. is a kula land of 3 lots. No. 5. is a House lot in Lahaia.

The Ot. rec<sup>d</sup> these lands from Hoapili Kane in the year 1837, and there has been no dispute about her title.


No. 1. is bounded. Mauka, by the Govt Road. Hana, by the Crake of Waimahame. Makai, by the sea shore. Kaanapali, by Kailis' lot. This piece is fenced.

No. 2. is bounded. Mauka, by Kiu's land. Hana, by the Crake of Waimahame. Makai, by the Govt road. Kaanapali, by the Palihai.

No. 3. is bounded. Mauka, by Kahu's land. On the other three sides, by the same.

No. 4. is bounded. Mauka, by Kalam's land. On the other three sides, by Kahu's land.

L. Kaunouai, Sr. I know the House lot of the Ot. in Lahaia. It is bounded. Mauka, by Morris' land. Olowalu, by the road leading to the Church. Makai, by Paeha's lot. Kaanapali, by the Alanui Aupuni leading up Mauka past Judge Parsons.



## C. 8657. Kikau

Supp. No. I know the lands of the Ct. They consist of one piece in Tangani<sup>1</sup>, and one in Aivaa, both in Olowatu.

No<sup>1</sup>. is a house lot and bri's and kula land. No<sup>2</sup>. is a section of kula land.

The Ct. rec<sup>d</sup> them from Paawaa in the year 1832, and he had held them in undisturbed possession ever since.

No<sup>1</sup>. is bounded, Mautea, by Naca's land, Hana and Matai by the same. Naanapali, by Hala's land.

No<sup>2</sup>. is bounded, Mautea, by the Creek of Olowatu, Hana, by the same. Matai, by "Marmaa". Naanapali, by Naca's pua-lima.

See P. 86715

## C. 8651. Koaloakhu

Supp. No. I know the lands of the Ct. they are all in Olowatu, and consist of 4 pieces.

No<sup>1</sup>. is a piece of kula land in "Ohia". No<sup>2</sup>. is a piece of kula land in "Talaia". No<sup>3</sup>. is a piece of kula land in "Hamani". No<sup>4</sup>. is a piece of kula in "Hamani".


The Ct. rec<sup>d</sup> these lands from Diputera in 1829, and his title is beyond dispute although now desires that the Ct. should give it back.

No<sup>1</sup>. is bounded, Mautea, by Naca's land, Hana, by "Hona kowaitukui". Matai, by my land. Naanapali, by the Pali.

No<sup>2</sup>. is bounded, Mautea by the Creek of Olowatu, Hana and Matai, by the same. Naanapali by the High Pali.

No<sup>3</sup>. is bounded, Mautea, by the Pali of Olowatu, Hana, by the same, Matai and Naanapali, by the Creek of Olowatu.

No<sup>4</sup>. is bounded, Mautea, by Hainiana's land, Hana, by the Auwai of Hamani, Matai and Naanapali sides.



by Opuni's land.

C. 8238. Ihu

This Claim has already been included in Lufe's Claim N. 3811. The Claimant is dead, and Lufe is his heir.

C. 6758. S. Golia

Napoope Iu. I know the lands of Golia, They are all in Ulu-mehame, they consist of 2 pieces. One a section of keala land. One a section of kula and keala land.

The Ct. rec them from his wife, in the days of Moa-pili, in 1843, his wife had them from Pihama in 1835. His title is without dispute.

N<sup>o</sup> 1. is bounded. Mauka, by Pualoa's land. Hana, by the Pali of Ulu-mehame. Makai and Kaanapali, by Pualoa's land.

N<sup>o</sup> 2. is bounded. Mauka, by Pualoa's land. Hana, by the Pali of Ulu-mehame, Makai and Kaanapali, by Pualoa's land.

C. 6751. Mo'i.


Hanidokakihau Iu. I know the lands of the Ct. they are in Pualoa, Ulu-mehame. It consist of three pieces.

N<sup>o</sup> 1. is a section of keala land. N<sup>o</sup> 2. is a section of keala land. N<sup>o</sup> 3. is a section of kula land.

The Ct. rec these lands from me in 1843. I rec them from Kalako in 1836. The Ct's title is without dispute.

N<sup>o</sup> 1. is bounded. Mauka, by Napoope's land. Hana, by the Anooai of Uwai. Makai, by Hawaii's land. Kaanapali, by the Coast of Pualoa.

N<sup>o</sup> 2. is bounded. Mauka, by "Uwai", Hana, by the Coast



29

of Wumehame, Makai, by Nalua's land. Naanapali, by the  
Puahelani's land.

N<sup>o</sup> 3, is bounded. Mauka, by "Punanai", Hana, by "Puna-  
hoai", Makai, by the Alanui Kupuhi. Naanapali, by "Puna-  
nai."

P<sup>o</sup>  
Cl. 6737 Pahaula

Nalua Sr. I know the lands of the Clt. They are 3 pieces  
in "Pualoa", Wumehame.

N<sup>o</sup> 1, is a section of kula land. N<sup>o</sup> 2, is a section of  
kula and kula land. N<sup>o</sup> 3, is a house lot.

The Clt. rec<sup>d</sup> these lands from Nalua, when he was  
Konoohiki in 1844, and he has possessed them ever since  
in peace.

N<sup>o</sup> 1, is bounded. Mauka and Hana sides, by the  
Auwai of Auwai. Makai, by Kapepe's land. Naanapali,  
by the Auwai of "Pualoa".

N<sup>o</sup> 2, is bounded. Mauka, by Olea's land. Hana, by the  
Crack of Wumehame. Makai, by Tulou's land. Naanapali,  
by the Auwai of "Pualoa".

N<sup>o</sup> 3, is bounded. On the all sides, by "Pualoa" Kanaia  
land.


Cl. 6544. Kuuhui.

Kalama Sr. I know the lands of the Clt. They are in the  
ili of "Pua", Olouala. They consist of two pieces.

N<sup>o</sup> 1, is a section of lili. N<sup>o</sup> 2, is a section of kula land.

The Clt. rec<sup>d</sup> them from his father in the days of  
Kamehameha I, and his title has never been dispute  
to this day.

N<sup>o</sup> 1, is bounded. Mauka, by Kalaula's land. Hana,  
by Kure's land. Makai, by Makai's land. Naanapali, by  
the pali of Olouala.





N<sup>o</sup> 2, is bounded. Mauike, by Nana's land, Hana, by Hukui's land. Matakai and Kaanapali sides, by Nana's land.

Olowalu, June 19, 1849.

C. 888 to Kurea. W.

Kamakahiki Sw. I know the lands of Kurea, It is in the ili of Kaunukukahi, 2 pieces, and in the ili of "Upai" one piece, and in the ili of Hukui, one piece. They are all in Olowalu.

N<sup>o</sup> 1. is a section of kula land. N<sup>o</sup> 2. is a section of kula land. N<sup>o</sup> 3. is kula and House lot and kula land. N<sup>o</sup> 4. is 2 lots of kula land.

The Cert. rec<sup>d</sup> these lands from her Ancestors in the days of Namahameha I. and there has been no dispute of her title to this day.

N<sup>o</sup> 1. is bounded. Mauike, by Peleawai's land. Hana, by my land. Matakai, by the Crake of Olowalu. Kaanapali, by the same.

N<sup>o</sup> 2. is bounded. Mauike, by the high Pali; Hana, by the same. Matakai, by the Crake of Olowalu. Kaanapali, by Man's land.


N<sup>o</sup> 3. is bounded. Mauike, by Taitula's land. Hana, by the Gov.<sup>t</sup> lot. Matakai, by the same. Kaanapali, by Mook's lot.

N<sup>o</sup> 4. is bounded. Mauike, by Taku's lot. Hana, by Paniri's lot. Matakai and Kaanapali sides, by Taku's land.

C. 385 E. Pihou. W.

Kalama Sw. I know the land of Pihou. It is in two pieces, in the ili of "Kamani's", Olowalu.

N<sup>o</sup> 1. is a section of kula land. N<sup>o</sup> 2. is a section of kula land.



The Ct. rec<sup>d</sup> it from her husband in the days of Nathanael, before 1836, and she has held it ever since without dispute.

N<sup>o</sup> 1. is bounded. Mauka, by Paia's land. Hana, by Mahu's land. Makai, by Kawana's land. Kaanapali, by the Creek of Obowalu.

N<sup>o</sup> 2. is bounded. Mauka, by Kawahuli's land. Hana, by Makai-kawai's land. Makai, by the same. Kaanapali, by Kawahuli's land.

C. 5752. Minamina.

Kamakahiki. See I know the lands of the Ct. They are in two pieces, in "Kaunukukahi", Obowalu.

N<sup>o</sup> 1. is a House lot. N<sup>o</sup> 2. is a section of Hale land.

The Ct. rec<sup>d</sup> this land from Kikahi, his grandfather in the days of Kamohameha I. and his title has never been disputed.

N<sup>o</sup> 1. is bounded. Mauka, by the Main road of Obowalu. Hana, by "Wailoa", Makai, by my land. Kaanapali, by "Kaunukukahi".


N<sup>o</sup> 2. is bounded. Mauka, by Mariakoa's land. Hana, by my land. Makai, by Kahuena or Seahi's land. Kaanapali, by the Creek of Obowalu.

<sup>6709</sup>  
C. 6609. Popolo W.

Pupu. See I know the land of the Ct. they are in the id<sup>e</sup> of Haai, Whunehaive. It is one piece of land only. Her other land has been carried away by the water.

The Ct. rec<sup>d</sup> it from Makahi, in the days of Hoopili, before 1839. Her title has never been disputed except by the destructive Creek.

It is bounded. Mauka, by Makaihi's land. Hana, by the high Palu. Makai, by Muehanni's land. Kaanapali,



by the Cret. of Ukuhame.

250

C. 6480. Keawe

Kulua's Sw. I know the lands of the Ct. It is one piece of kolo land in "Uwai", and one loi in the is. of "Pualoa", both in Ukuhame.

The Ct. rec<sup>d</sup> this land from J. Kapuni the Koroheke in the year 1843, and his title is without dispute.

The piece in Uwai is bounded. Mauka, by Nanaui's land, Hana, by the Cret. of Ukuhame, Waka'i, by Kaheali's land. Kaunapali, by "Pualoa".

N<sup>o</sup> 2. is bounded. Mauka, by my land, Hana, by the Cret. of Ukuhame, Waka'i, by Kalua's land. Kaunapali, by Koro's land.

C. 8795. Kulua

Kupuahealani's Sw. I know the land of the Ct. It is in the is. of "Pualoa", Ukuhame, and consist of one piece of a section of kolo and kolo land.

The Ct. rec<sup>d</sup> this land from Malakua the luna of "Pualoa", in 1844, and his title is without dispute.


It is bounded Mauka, by Pabaula's land, Hana, by the Cret. of Ukuhame, Waka'i, by Kalua's land. Kaunapali, by Koro's land.

C. 6157. Kuaawa W.

Kaunakuliva W. Sw. The Ct. is dead, and I am her heir.

Pikui W. Sw. The Ct. is dead and her heirs I don't know. Her husband's name is Kanahehehe.

The land of the Ct. is in the is. of "Kamani's", Olowale. It is in two pieces.



N<sup>o</sup> 1. is a Section of Kalo land. N<sup>o</sup> 2. is a section of Kalo land.

The Ct. rec<sup>d</sup> these lands from Kauhulivā, before 1839 and his title was never disputed up to his death this present year.

N<sup>o</sup> 1. is bounded. Maunā, by Mahuli's land. Hana, by my land. Makai, by Kana'a's land. Kaanapali, by the Creek of Olowalu.

N<sup>o</sup> 2. is bounded. Maunā, by Paea's land. Hana, by Mahuli's land. Makai, by Spumui's land. Kaanapali, by the Creek of Olowalu.

### C. 5732. Kawaiki.

Painakate Sw. I know the lands of the Ct. There is one piece in "Puolua", Olowalu, and there is a house lot in the ili of "Kaluaha", Olowalu.

The Ct. rec<sup>d</sup> these lands from Naea the Kirohiki, in 1834, and has held them without dispute up to this time.

N<sup>o</sup> 1. is bounded. Maunā, by "Honohonai-kukui", Hana, by the Creek of Olowalu. Makai, by Pūhūhūhū's land. Kaanapali, by Kana'a's land.


N<sup>o</sup> 2. is bounded. Maunā, by Naea's land. Hana and Makai sides, by the same. Kaanapali, by Kāheli's lot and the Creek.

### C. 6728. Mahuli

Kalawa Sw. I know the lands of Mahuli. There are in Hamani 3, Olowalu, and "Hauvakekahi", Olowalu.

N<sup>o</sup> 1. is a section of Kalo in Hamani 3. N<sup>o</sup> 2. is a House lot and Kula in "Hauvakekahi".

The Ct. rec<sup>d</sup> these lands from Kaka, in the day's of Kacimāhala, in 1843. There is no dispute about the House lot but his title to the Kalo land is disputed by Pūwā the





widow of Nabea. She says that her husband never gave the land to the Claimant.

Kanakaole Sw. I heard Nabea says in the year 1843. to the Ct. I dont wish this land and I will give it you and go and live on my son's land in Honouaule. Mahulu has titted the land ever since.

T. Kaauwai, Sw. for Pauoa. I know the land in dispute. In 1826. I lived here and this land there belonged to Nabea. In 1827. I rec<sup>d</sup> some of the lvs in the disputed sections. Nabea lived on this land until 1842. when he died. Before the death of Nabea. I asked Nabea who was his heirs, and he said his wife and children. They enjoyed this land until the year 1845. when Mahulu, as luma took away this land for the first time. When he took it away Opumii the son of Pauoa was working it.

Kabawa recalled. The House lot and kula piece, is bounded. Maunoa and Hana sides, by Nae's land. Makai by the Sea Shore. Kaanapali; by my land.

N<sup>o</sup> 1. is bounded. Maunoa, by Nabea's land. Hana by Kawahuliwa's land, Makai, by Keabawa's land. Kaanapali, by Kanaui's land. There are three portions lvs in this piece.


Ch. 10, 128. E. Maui.

T. Kaauwai Sw. I know the lands of the Ct. The first piece, is 3 lvs in Puuoaia, and the 2<sup>nd</sup> piece, is one lv in Puuoaia. the third piece, is 3 lvs in Kamani's. The fourth piece, is a House lot in Kamani's. The fifth piece, is a small salt land in Kamani's.

The Ct. rec<sup>d</sup> these lands from Nava and others before 1824, and his title has not been disputed.

The piece of N<sup>o</sup> 1. is bounded. Maunoa, by Nae's and Pipi's lands. Hana, and Makai, by Hapaikoi's land. Kaanapali, by Oapapa's land.

N<sup>o</sup> 2. is bounded. Maunoa and Hana, by Hapaikoi's land.



Maikai, by Naea's land. Kaanapali, by the Creek and Niawili's land.

N<sup>o</sup> 3, is bounded. Maunoa, by Kaiwi's land. Hana, by the pali of Hamani. Maikai, by Pa'ala's land. Kaanapali, by the Creek of Olowalu.

N<sup>o</sup> 4, is bounded. Maunoa, by the Govt. lot. Hana, by Naea's land. Maikai, by the Sea Shore. Kaanapali, by Naea's land.

N<sup>o</sup> 5, is bounded. On all sides, by Naea's land.

C. 3702. David Mats.

Mr. Kaunaoe I know the land of Mats, in Uluhame. It is the 'iwi of 'Ohaika', and the pa'aka of 'Kekeenui'. There is but one fixed native on these lands. His name is Kuaole. There are two other there, but they have no rights in the soil.

He rec<sup>d</sup> it from his wife, and his wife from Pihani's wife. This was in 1832, and his title has never been disputed to this day.

It is bounded. Maunoa, by the pali of Waikapu. Hana, by Kapeka's land. Maikai, by the Sea Shore. Kaanapali, by 'Olowalu'.


Mr. Kaunaoe I know the land of the Ct. on Mo'ohai. It is the Ahupua'a of 'Kaamela'. The Ct. has divided this land with the King, and half of it now belongs to him truly (See the Book in Mr. Young's Office.) Hana is a hana for him this is the same land mentioned in Claim 10.225.

I know the land of the Ct. in Kona, Hawaii. It is three 'iwi in the Ahupua'a of 'Maunoi', called 'Punua' and 'Humunui', and 'Maunui' are the names of these lands. There is but one native on these lands. His name is Sufaka.

The Ct. rec<sup>d</sup> these lands from Hoapili'kame in 1824, and his title to them has never been disputed.

He has also one 'iwi of land called 'Pohorui'hai', in Puna Hawaii, in the Ahupua'a of 'Hana'.

The Ct. rec<sup>d</sup> this 'iwi from Hoapili'kame in 1825, and



his title has never been disputed. I don't know how many Native are on this ili. Once there were 13 perhaps, there are none now.

I also know that he has an ili of land in Waialeale, Maui. It is called "Pahalaehaai". There is one pualima loi within this.

He rec<sup>d</sup> this land from Nekaualoiki in 1826, and has had undisturbed possession of it ever since. There are two natives on it I don't remember their names.

The Ct. also has an ili of land, in Honokohau, Maui, called "Moomukuu", which he rec<sup>d</sup> in 1844 or 1845 from Gov<sup>t</sup> Adams of Hawaii, and his title has never been disputed for this ili. There are 7 natives who have some Claims in this ili, for they live on and help to work the land. There are 2 pualima lois in this ili. There was also a kapa'i or half of the Ahupuaa of Honokohau given to him by Gov<sup>t</sup> Adams in 1845, but it was taken away from him by Gov<sup>t</sup> Kekuana'oa in 1846. He was made the lina of it by Gov<sup>t</sup> Adams and Gov<sup>t</sup> Kekuana'oa put an end to his Konsultashipi in 1846.

The Ct. has also three Ahupuaas of land in Koolau, Maui. Two of them "Makapipi 1", and "Makapipi 2". The third is called "Honohohiiki".


The Ct. rec<sup>d</sup> these lands from Nekaualoiki in 1843, and his title has never been disputed. There are about 30 natives on this land perhaps and they have their tenants rights. They are small lands, and there are 7 lois of pualima within them.

The Ct. has also a band called "Alamiki", an Ahupuaa of land in Lahaina Maui, which he rec<sup>d</sup> from Heapele Waihi in 1835, and has held it without dispute ever since.

The King is the great Lord over him. There are some pualima lois within it but I cannot say how many.

C. 10.225. David Malo

This Claim is included in the general Claim of D. Malo No. 3.752. just heard.



C. 5410. David Malo.

This Claim is identical with N<sup>o</sup> 3702.

C. 6659. David Malo.

Kaunani Sr. I know the lands of the Ct. included in this claim. They consist of one piece of land in Moali, and one piece in "Pakala", Labaina.

The Ct. rec<sup>d</sup> the land in Moali from Suakini or Gov<sup>r</sup> Adams in 1838 or 1839, and has possessed it ever since in peace. It is kula land mostly.

The piece in "Pakala" from Haukei in 1828, and his title has never been disputed, this is a piece connected with his House lot.

The piece in Moali, is bounded Mauka, by "Siua", Olowalu, by the pali of "Siua", Makai, by "Paihi", Kaanapali, by the same.

The piece in "Pakala", is bounded Mauka, by "Waneevivi", Olowalu, by "Wainiiki", Makai, by the Alanui Supuni. Kaanapali, by the Ct's House lot and "Puako".


C. 5620. Wahale

Piipaea Sr. I know the lands of the Ct. There are 3 pieces in "Maomas", One piece of 2 lots in "Waiba", One House lot in "Hauunukukahi", and another in "Hahuaka", all in Olowalu.

N<sup>o</sup> 1. is a section of kula land. N<sup>o</sup> 2. is a section of kula land. N<sup>o</sup> 3. is a section of kula land. N<sup>o</sup> 4. is a section of 2 lots. N<sup>o</sup> 5. is a House lot. N<sup>o</sup> 6. is a House lot.

The Ct. rec<sup>d</sup> these lands from Makia in the year 1824 or about, and his title is without dispute.

N<sup>o</sup> 1. is bounded Mauka, by the Pali of Olowalu, Hana and Makai side, by the Creek of Olowalu. Kaanapali, by Kaa's land.





N<sup>o</sup> 2 is bounded. Mauka, and Hand, and Makai sides, by the Creek of Olowalu. Kaanapali, by the Pali of Olowalu.

N<sup>o</sup> 3. is bounded. Mauka, by Paolala. Hana, by Kalaipai alai's land. Makai, by the Gov<sup>t</sup> Road. Kaanapali, by Kūpūpūpū.

N<sup>o</sup> 4. is bounded. Mauka, by Kaula's land. Hana, by Mavis' land. Makai, by the same. Kaanapali, by the Creek of Olowalu.

N<sup>o</sup> 5. is bounded. Mauka, by Naca's land. Hana, by Mavis' lot. Makai, by the Sea Shore. Kaanapali, by Capt. Saffrey's lot.

N<sup>o</sup> 6. is bounded. Mauka, by the Mavis' Cuppini, Hana, by Capt. Saffrey's lot. Makai, by the Sea Shore. Kaanapali, by the Creek of Olowalu.

C. 5757. Kamakahihi.

Pukeanui See. I know the lands of the Ct. They are in Olowalu, and are as follows:

N<sup>o</sup> 1. is a kula land in "Kai. maku. kahi". N<sup>o</sup> 2. is a kula land in "Kaunakahi". N<sup>o</sup> 3. is a House lot in "Kaunakahi". N<sup>o</sup> 4. is a kula land in "Hamanu". N<sup>o</sup> 5. is one lot in "Hamanu". N<sup>o</sup> 6. is one section of kula in "Hamanu". N<sup>o</sup> 7. is one lot in "Wailoa". N<sup>o</sup> 8. is a House lot and kula in "Wailoa". N<sup>o</sup> 9. is one lot in "Hawaiikahi".


The Ct. rec<sup>d</sup>. these lands from Paalala in 1829, and his title has never been disputed to this day.

N<sup>o</sup> 1. is bounded. Mauka, by Huiwas and my land, Hana, by the Pali of Olowalu. Makai, and Kaanapali, by the same.

N<sup>o</sup> 2. is bounded. Mauka, by Kaula's land. Hana, by Kakaikuaana's land. Makai, by Mavis' land. Kaanapali, by Naca's land.

N<sup>o</sup> 3. is bounded. Mauka, by Naca's land. Hana, by the same. Makai, by the sea shore. Kaanapali, by Naca's kula land.

N<sup>o</sup> 4. is bounded. Mauka, by the Pali of Olowalu, Hana, by



the same. Makuai, by "Maui's". Kaanapali, by the Creek of Obowaku.

N<sup>o</sup> 5. is bounded. Mauka, by Pali's land. Hana, by the same. Makuai, by Kala's land. Kaanapali, by the Creek of Obowaku.

N<sup>o</sup> 6. is bounded. Mauka, by Kala's land. Hana, by Kawaka's land. Makuai, by Maui's land. Kaanapali, by the School House yard.

N<sup>o</sup> 7. is bounded. Mauka, by Hule's land. Hana and Makuai sides, by the same. Kaanapali, by Maui's land.

N<sup>o</sup> 8. is bounded. Mauka, by Kawaka's land. Hana, by Kala's land. Makuai, by the same. Kaanapali, by Maui's land.

N<sup>o</sup> 9. is bounded. Mauka, by Heakaiheawai's land. Hana, by Kala's land. On the other two sides, by Heakaiheawai's land.

Tuesday Afternoon June 19 1849

C. 6. 187. Opunui.

Pekauai Sr. I know the lands of Opunui. They consist of 3 pieces in Obowaku, in Kamani's.

N<sup>o</sup> 1. is a House lot. N<sup>o</sup> 2. is a kula land. N<sup>o</sup> 3. is a kula land in ka loa.


The Ct. rec<sup>d</sup> these lands from his ancestors, and his title has never been disputed except for 3 hrs which are claimed by Mahuina in C. 2462. The dispute was tried before Nanaheka, when he was Governor of Maui and he decided that they should belong to Mahuina. Consequently he has titled them over since.

The Ct. rec<sup>d</sup> the lands in 1843, but their ancestors who possessed them in ancient times.

N<sup>o</sup> 1. is bounded. Mauka, by Kala's kula. On the other three sides, by the same.

N<sup>o</sup> 2. of kula land, is bounded. Mauka, by Kawaka's land. Hana, by Heakaiheawai's land. Makuai, by the Pali of Kamani, Kaanapali, by the Creek of Obowaku.

N<sup>o</sup> 3. is bounded. Mauka and Hana and Makuai sides, by Kala's kula. Kaanapali, by the Creek of Obowaku. The House



lot is claimed by Naea.

S. Kaunawai Sr. This House lot now occupied by the Ct. has been waste land from 1827 since I first knew it until 1846, when the Ct. built there. It has always belonged to the Honohiki of Obwale who is Naea at the present time

C. 6188. T. Wamakahiki.

S. Golia Sr. I know the lands of the Ct. They are in the title of Makeneva, Wamohanae, and consist of 2 pieces.

N<sup>o</sup> 1 is 1/2 hrs of kaha land and kula. N<sup>o</sup> 2 is a section of kaha land in kua

The Ct. rec<sup>d</sup> these lands from Pihanel in 1837, and his title has never been disputed.

N<sup>o</sup> 1 is bounded. Manka, by Pihanel's land. Hana, by Hea Kualani's land. Makai, by Pihanel's land. Kaanapali, by Moe Lannin's land.

N<sup>o</sup> 2 is bounded. Manka, by Pihanel's foralima. Hana, by Puaboa's land. Makai, by Pihanel's land. Kaanapali, by Kaula's land.

C. 6189. Puniu W.


This Claim has been heard under the Claim of Ct's son Opuniu N<sup>o</sup> 6, 1877.

C. 6190. Kahuale.

Pekauai Sr. I know the lands of the Ct. They are 2 pieces in "Kahuale", Obwale.

N<sup>o</sup> 1 is a kula land. N<sup>o</sup> 2, is a kaha land -

The Ct. rec<sup>d</sup> these lands in the days of Kamohauka and enjoyed them in peace up to his death in 1848, and left them to Makenawai his grandson.



N<sup>o</sup> 1, is bounded. On all sides, by Nana's land.

N<sup>o</sup> 2, is bounded. Mautea, by the Creek of Obwala. Nana, by the Pali of Obwala. Mabeai, by the Creek of Obwala. Nana, by the same.

C. 4462. Wabuwana

Heabi. Sr. I know the lands of Wabuwana. It is one piece of 3 bis in "Kamani 3," Obwala.

The Ct. rec<sup>d</sup> this land from Naumutea in the year 1843, and his title has been disputed by Opunui (in Ct. 6187.) He possessed them however up to this day.

It is bounded. Mautea, by Nana's land. On other three sides, by Opunui's land.

C. 3726. Malaea

Heabi. Sr. I know the land of Malaea. It is one piece of half ground in the iti of "Pukekohi," Obwala.

The Ct. rec<sup>d</sup> it from the father of Naku in the days of Kamahameha I. and there is no dispute about his title.

It is bounded. Mautea, by Naku's land. Nana, by Alapai's land and the Creek. Mabeai, by Puro's land. Naamapali, by my land.


C. 4453. Waaihue.

Heabi. Sr. I know the lands of the Ct. It is three pieces in the iti of "Pukekohi," Obwala.

N<sup>o</sup> 1, is a section of bis. N<sup>o</sup> 2, is a section of bis. N<sup>o</sup> 3, is a kupa land in "Taapaa."

The Ct. rec<sup>d</sup> them from my father in the days of Kamahameha I. and has held them without dispute ever since.

N<sup>o</sup> 1, is bounded. Mautea and Nana sides, by S. Moku's land.





Makai, by Pika's land. Naanapali, by Kekoa's land.

N<sup>o</sup> 2. is bounded Mauiwa, by my land. On other three sides, by the same.

N<sup>o</sup> 3. is bounded Mauiwa, by Pika's land. Hana, by Nacas' land. Makai, by Kahiliakalani's land. Naanapali, by Pika's land.

### C. 8545. Waichu.

Keahi Sw. I know the lands of the Ct. It is two pieces of land in the ihi of "Puntokohilo," Olowalu.

N<sup>o</sup> 1. is a house lot. N<sup>o</sup> 2. is a section of kals land.

The Ct. rec<sup>d</sup> these lands from Pika in 1824, and his title has never been disputed.

N<sup>o</sup> 1. is bounded. Mauiwa, by my land. Hana, by Nacas' land. On other two sides, by my land.

N<sup>o</sup> 2. is bounded. Mauiwa, by Kaunakalania's land. Hana, by Nacas' land. Makai, by my land. Naanapali, by the Pali of Olowalu.


### C. 9004. Kahalelaau

Keahi Sw. The Ct's land is as follows. N<sup>o</sup> 1. is a kals land in "Puntokohilo." N<sup>o</sup> 2. is a house lot and kula in "Paspa.".

The Ct. rec<sup>d</sup> them from my father, Moku, in the days of Kamehameha I and his title has never been disputed.

N<sup>o</sup> 1. is bounded. Mauiwa, by Kaichu's land. Hana, by my land. Makai, by Lupa's land. Naanapali, by the waste he Na.

N<sup>o</sup> 2. is bounded. Mauiwa, by Kahiliakalani's land. Hana, by Nacas' land. Makai, by the Olanui's Aupuni. Naanapali, by Kaunakalania's land.



C. 606. Kahananui.

Keahi Sr. I know the land of the Ct. is in "Kahio", Olouala. It is one piece, a house lot and his joined.

The Ct. rec<sup>d</sup> this land from Sikas in 1834, and his title has never disputed up to his death in 1848. His heir is his widow Kamakamoho.

It is bounded. Mauka, by Puni's Lt. Hana, by Heauma, Kapani's land. Makai, by A. Paka's land, Heaunapali, by Naea's land.

C. 659. Punaiaua.

Kamakamoho Sr. I know the lands of the Ct. They are four pieces; in "Punaiaua", and "Kahananui" and "Makaneua", Utamchame.

N<sup>o</sup> 1. is a section of Keala land. N<sup>o</sup> 2. is House lot and keala. N<sup>o</sup> 3. is a keala in "Kahananui". N<sup>o</sup> 4. is House lot in "Makaneua 3."


The Ct. rec<sup>d</sup> these lands in the days of Kamakamoho and his title has never been disputed.

N<sup>o</sup> 4. is bounded. Mauka and Hana sides, by the pali of Utumchame, Makai, by "Kani", Heaunapali, by the Creek of Utumchame.

N<sup>o</sup> 2. is bounded. Mauka, by the Creek of Utumchame, Hana, by Mochamui's land. Makai, by Kalamai's land. Heaunapali, by "Pinaiaua"

N<sup>o</sup> 3. is bounded. Mauka, by Kalamai's land. Hana, by the Pali of Utumchame. Makai, by Kaimikai's land. Heaunapali, by Heaunui's land.

N<sup>o</sup> 1. is bounded. Mauka, by the Alanui Aupuni, Hana, by Mochamui's land. Makai, by the Sea Shore, Heaunapali, by Kani's land.



C. 8668. Kairi

Kairi Su. I know the lands of the Ct. They are in Olowalu. N<sup>o</sup> 1. is a section of kahu in "Kamau's"; N<sup>o</sup> 2. is a kula land in "Kamau's"; N<sup>o</sup> 3. is a kula lot in "Kamau's".

The Ct. rec<sup>d</sup> them from Kairi in 1835, and his title is without dispute.

N<sup>o</sup> 1. is bounded Mauka, by my land, Hana, by Noolia's land. Makai, by Pipipi's land. Kaanapali, by the Creek of Olowalu. There is one po'aloa lei within this piece.

N<sup>o</sup> 2. is bounded On all sides, by Kairi's land.

N<sup>o</sup> 3. is bounded Mauka and Hana and Makai sides, by Kairi's land. Kaanapali, by Noolia's land.

C. 5380. Kahu

Kairi Su. I know the lands of the Ct. They are in Uluhukani. N<sup>o</sup> 1. is a kula lot in "Kahu"; N<sup>o</sup> 2. - This witness was dull as a rock.

Kairi Su. The Ct. lands are as follows - N<sup>o</sup> 1. is a kula land in "Kahu 1"; N<sup>o</sup> 2. is a kula land in "Kahu"; N<sup>o</sup> 3. is a kula lot in "Kahu"; N<sup>o</sup> 4. is a kula lot in "Kahu".


The Ct. rec<sup>d</sup> these lands from Kairi in 1835, and his title has never been disputed.

N<sup>o</sup> 1. is bounded Mauka, by Kalamia's land. Hana, by the same. Makai, by Kairi's land. Kaanapali, by the po'aloa line of Kairi.

N<sup>o</sup> 2. is bounded Mauka, by William, the black man's land. Hana, by Kairi's land. Makai, by Kairi's land. Kaanapali, by Kairi's po'aloa.

N<sup>o</sup> 3. is bounded Mauka, by Kairi's lot. Hana, by Kairi's lot. Makai, by the same. Kaanapali, by Kairi's land.

N<sup>o</sup> 4. is bounded Mauka, by Kairi's land. Hana, by Kairi's land. Makai, by Kairi's land. Kaanapali, by Kairi's lot.



C. 5462. Manuwai.

File No. I know the land of the Ct. is one piece in 'Aroowee-luna' Utumehame.

The Ct. rec<sup>d</sup> it from Mivi in 1835, and his title has never been disputed.

It is bounded, Mauka, by Hapua's land. Hana, by the Pali of Utumehame, Makai, by Nahunu's land. Kaanapali, by Kanihorai's land.

C. 8191. Wils.

J. Gode Sir. I know the lands of the Ct. they are in Utumehame, One piece of kula land in Paiki, and another in Auwai.

The Ct. rec<sup>d</sup> these lands, <sup>as</sup> waste, kula land before he worked on it before 1835, and his title is without dispute.

N<sup>o</sup> 1. is bounded, Mauka, by Keliwahala's land. Hana, by David Malo's land. Makai, by Pahala's land. Kaanapali, by David Malo's land.

N<sup>o</sup> 2. is bounded, Mauka, by Joe Davis's land. Hana, by Hapua's prahina. Makai, by Paava's land. Kaanapali by Joe Davis land.

Also a kula land in Ohianui. The Ct. received it from Hamakini.

N<sup>o</sup> 3. is bounded, Mauka, by my land. Hana, by Joe Davis land. Makai, by the lei' Aupuni. Kaanapali, by David Malo's land.


See P. 71 V 15

C. 6423. Nonanui.

Kalama Sir. I know the lands of the Ct. they are in Utumehame, It consist of three pieces.

N<sup>o</sup> 1. Consist of kula and kula land in 'Hailia' " " "

N<sup>o</sup> 2. consist of kula in Mahanui. N<sup>o</sup> 3. consist of





Kula in 'Airoowolona'

The Ct. rec<sup>d</sup> these lands from Ithawite in 1829, and his title has never been disputed.

N<sup>o</sup> 1. is bounded. Mauka, by the Pali of Ukuamehame, Ha-  
wa, by the Creek of Ukuamehame. Makai, by Timaiwaa's land.  
Kaamapali, by the Pali of Ukuamehame.

N<sup>o</sup> 2. is bounded. Mauka, by the Pali of Ukuamehame, Ha-  
wa, by the same. Makai, by the Creek of Ukuamehame, Ka-  
mapali, by the Pali of Ukuamehame.

N<sup>o</sup> 3. is bounded. Mauka, by the kula of Airoowee, Ha-  
wa, by the Creek of Ukuamehame. Makai, by Kakeiki's  
land. Kaamapali, by Napua's land.

C. 888<sup>7</sup>. N. Kaitiavana.

Kaitiula Sr. I know the lands of the Ct. are all in Airoowee.  
N<sup>o</sup> 1. is a kula land in 'Kaukukakahi'; N<sup>o</sup> 2. is a kula land.  
N<sup>o</sup> 3. is a kula in Kamani. N<sup>o</sup> 4. is kula land in 'Kama-  
mi 3'.

The Ct. rec<sup>d</sup> it from Ithaha in the days of Kamaha-  
meha. T. and his title has never been disputed.

N<sup>o</sup> 1. is bounded. Mauka, by Kamakahi's land, Hama,  
by Naca's land, Makai, by the same. Kaamapali, by Ka-  
puona's land.


N<sup>o</sup> 2. is bounded. Mauka, and Hama and Makai sides,  
by Naca's land. Kaamapali, by the Creek of Airoowee.

N<sup>o</sup> 3. is bounded. Mauka, by Naca's land, Hama, by  
Opuni's land. Makai, by Naca's Ct. Kaamapali, by Keaka-  
kawai's land.

N<sup>o</sup> 4. is bounded On all sides, by Naca's land.

C. 8623. Kamahakaha

Kapua Sr. I know the lands of the Ct. are in Ukuame-  
hame. They are four pieces.



N<sup>o</sup> 1, is a kula land in Kaunani, N<sup>o</sup> 2, is a kula land in Puaea. N<sup>o</sup> 3, is a House lot in Aweeweeluna, N<sup>o</sup> 4, is a kula land in Aweeweeluna.

The Ct. rec<sup>d</sup> them from Piracle in the year 1839, and his title has never been disputed.

N<sup>o</sup> 1, is bounded. Mauka, by Kaunani's land, Hana, by the Pali of Ukuamehama, On other two sides, by Kaunani's land.

N<sup>o</sup> 2, is bounded. Mauka, by Opulua's land, Hana, by the Pali of Ukuamehama, On other two sides, by Opulua's land.

N<sup>o</sup> 3, is bounded. Mauka, Hana and Makai sides, by Kapena's kula, Kaavapali, by Mochauui's land.

N<sup>o</sup> 4, is bounded. On all sides, by Kapena's land. The Claimant relinquished his claims to this House lot.

C. 10127. Makaniatoo W.

Punia, Sr. I know the land of the Ct. they are in the ili of "Oha", Obowala. It consist of one piece of kula land.

The Ct. rec<sup>d</sup> this land from Naea, in the year 1834, and her title has never been disputed.


It is bounded. Mauka, by the Cretc of Obowala, Hana, by Pakaui's land. Makai, by Naea's land. Kaavapali, by the Pali of Obowala.

<sup>B</sup>  
C. 5829. Kamaua W.

Hilo, Sr. I know the land of the Ct. are in Ukuamehama in the ili of Ohiaiki. It consist of one piece.

The Ct. rec<sup>d</sup> it from David Maki, in the year 1837, and her title has never been disputed.

It is bounded, Mauka, by Mafupoto's, Hana, by the Cretc of Ukuamehama. Makai, by Naakenaui's, Kaavapali by the Pali of Ukuamehama.



No such person can be found either in Olouatu or Umuamea.

Olouatu June 26, 1849.

C. 5823 ~~AB~~ Kavaui.

The Ct. appeared and made oath that he had sent in his Claim before February 14, 1848.

Naatrapaki Si I know the lands of the Ct. They are all in Umuamea, and are as follows.

N<sup>o</sup> 1. is a section of kaba land in "Makenewa 3"

" 2 " " " " " " " "

" 3 " " " " kula " in "Puaaba"

" 4 " " " " " " " "Makenewa 4"

" 5 " " " " kaba " " " "

" 6 " " " " " " " " "Chiani"

" 7 " " " " kula " " "Aurovicolab."

The Ct. vis<sup>d</sup> these lands from Pihiloa in 1829. and his title has never been disputed.

N<sup>o</sup> 1. is bounded. Mauka, Hana and Makai sides, by Hakitiki's land. Naanapali, by the Cracks of Umuamea.

N<sup>o</sup> 2. is bounded. Mauka, by the Cracks of Umuamea. Hana, by Siba's land. Makai, by "Haci." Naanapali, by Pimauwai's land.

N<sup>o</sup> 3. is bounded. Mauka, by Pimauwai's land. Hana, by the ili of "Haci." Makai, by the main road. Naanapali, by "Puaaba."

N<sup>o</sup> 4. is bounded. Mauka, by Makapoope's land. Hana, by the ili of Aurovicolab. Makai, by the main road. Naanapali, by Puaaba's land.


N<sup>o</sup> 5. is bounded. Mauka, by S. Golia's land. Hana, by Aurovicolab. Makai, by Hevahanai's land. Naanapali, by Puaaba's land.

N<sup>o</sup> 6. is bounded, Mauka, by my land. Hana, by the Cracks

115

*[The remainder of the page contains extremely faint, illegible handwritten text, likely bleed-through from the reverse side of the paper.]*







240

N<sup>o</sup> 1, is one li in "Hawaiiikauae".

The Ct. rec<sup>d</sup> these lands from his father, in the year 1834. and his title is without dispute.

N<sup>o</sup> 1, is bounded. Maunaloa, by Kaupai's land. Hana, by the Creek of Olowalu. Makai, by the Komohekei land. Kaanapali, by the waste kula of Naea.

N<sup>o</sup> 2, is bounded. Maunaloa, by my land. Hana, by the Creek of Olowalu. Makai, by my land. Kaanapali, by Kaupai's land.

N<sup>o</sup> 3, is bounded. Maunaloa, by Kukuole's land. Hana, by the same. Makai, by Kaupai's land. Kaanapali, by Painakala.

N<sup>o</sup> 4, is bounded. Maunaloa, by Heakaikauai's land. Hana, by Kailimoku's land. On other two sides, by Heakaikauai's land.

C. 5329 E Kawehena.

T. Kaunani stated that he wrote out the Ct. Claim for him in January 1843. and handed it to one of the Clerk's of the Land Commission.

Kaunani's I know the lands of Kawehena. They are in Olowalu. They are as follows.

N<sup>o</sup> 1, is a kula and kula and house land in the li of "Hawaiiikauae".

N<sup>o</sup> 2, is a kula land in "Hawaiiikauae".


N<sup>o</sup> 3, is a kula lot in "Hana 2".

The Ct. rec<sup>d</sup> these lands from Heakaikauai in 1835. and his title is without dispute.


N<sup>o</sup> 1, is bounded. On all sides, by Naea's land.

N<sup>o</sup> 2, is bounded. Maunaloa, by Naea's kula. Hana, by the Creek of Olowalu. Makai, by Kaawehena's land. Kaanapali, by Naea's kula.


N<sup>o</sup> 3, is bounded. Maunaloa, by Naea's land. Hana, by Kahuakui's land. Makai, by the Govt. lot. Kaanapali, by Pipipi's land.











his Claim and that he sent it in before Feb. 1848.

Kawchura See. I know the lands of the Ct. They are in Olowalu, and are as follows.

One piece of kupa, kula and House lot in the ili of "Pualoi" and one lot in the ili of "Hannukukahi".

The Ct. rec<sup>d</sup> these from Manikoa, in the year 1832, and his title has never been disputed.

The first piece, is bounded. Maunua and Hana, by K. Kaunoi's land. Makai, by Kailimoke's land. Haanapali, by Kaawili's land.

The 2<sup>nd</sup> piece, is bounded. Maunua and Hana, by the Pali of Olowalu. Makai, by Pookouai's land. Haanapali, by the Crk of Olowalu.

C. 5829 to Mahana and Kaawili.

Kaharauwaka See. I wrote out and sent in the Ct's Claim before Feb. 1848.

Keaki See. I know the lands of the Ct. It is in Olowalu.

N<sup>o</sup> 1. is a kula land in "Hono-kouaitehau".

N<sup>o</sup> 2. is a House lot and kula in "Paapaa".


The Ct. are old people and have possessed these lands in peace ever since the days of Kamehameha.

N<sup>o</sup> 1. is bounded, Maunua, by Kapula's land, Hana, by the Crk of Olowalu, Makai, by "Pualoi". Haanapali, by Naea's pralima.

N<sup>o</sup> 2. is bounded, Maunua, by Tuvaia's and Naea's pralima, Hana, by Tuvaia's land. Makai, by Hekouai's land. Haanapali, by Alapai's land.

<sup>5829</sup>  
C. 5829 to Amama.

Kaharauwaka See. The Ct. sent in a Claim for land, but he is a great wanderer living here, and there without any fixed residence, and consequently has no title. He





now lives at 'Kohoolawe', and the land he claims is included in Maui's Claim.

7779  
C. 529th Kalleiki

from 1852

This claim was partly heard at Lahaina (See Lahaina Claim) for the number of this claim.

Koawira's Son. I know the lands of the Ct. in Waimehame. It is as follows.

- N<sup>o</sup> 1. is a section of kula land in "Makonewa 3."
- " 2. " " " " kula land " " "
- " 3 " " " " 2 lots " " 4.
- " 4. " " " " House lot and kula in "Huwowoolina."

The Ct. rec<sup>d</sup> these lands from Jonah Kapena, in the year 1843, and his title has never been disputed.

N<sup>o</sup> 1. is bounded. Mauiha, by the ili of "Haei", Hana, by Pihani's land. Makai, by the ili of "Haei", Kaanapali, by the Creek of Waimehame.

N<sup>o</sup> 2, is bounded. Mauiha, by the ili of "Haei", Hana, by Pihani's land. Makai, by the ili of "Haei", Kaanapali, by the Creek of Waimehame.

N<sup>o</sup> 3. is bounded. Mauiha, by Maui's land. Hana, by Kamakapaepae's land. Makai, by the same. Kaanapali, by Kekuakama'i's land.

N<sup>o</sup> 4. is bounded. Mauiha, by J. Kapena's land. Hana and Makai sides, by the same. Kaanapali, by Kekuakama'i's land.

Kaanapali June 21, 1849.

The Commission commenced work at Kaanapali this morning June 21<sup>st</sup> 1849. S. Kaawira, W. L. Lee and Uaua present. Lt. Hamemeha acting as interpreter.

C. 4239. Kaulaau.

Kaharuaunani's Son. I know the lands of Kaulaau. They

1892

22

*[The remainder of the page contains extremely faint, illegible handwritten text, likely bleed-through from the reverse side of the page.]*

are mostly in Honolulu, and are as follows.

N<sup>o</sup> 1. is a House lot and kula in the Ohupuaa of "Mahinahina"

N<sup>o</sup> 2. is a kula land in the ili of "Kapili" in Honolulu.

N<sup>o</sup> 3. is a potato ground in Honolulu

" 4. is two lots in the ili of "Maunawale"

" 5. is 13 lots " " " "

" 6. " one lot " " " " " Peleka"

" 7. " " " " " " " Kapili"

" 8. " " " " " " " "

" 9. " 7 " " " " " "

" 10. " 6 " " " " " "

" 11. " 2 " " " " " "

" 12. " " " " " " " "

The Olt rec<sup>d</sup> these lands from his ancestors in the days of Kamehameha I, and his title has never been disputed.

N<sup>o</sup> 1. is bounded Mauka, by Charles's land (a foreigner), Lahaia and Makai sides, by the same. Kahakuloa side, by Honoho's land.

N<sup>o</sup> 2. is bounded, Mauka, by my land. Lahaia, by Kalaihi's land. Makai, by Hani's land. Kahakuloa, by Tuakini's land.

N<sup>o</sup> 3. is bounded. Mauka, by my land. Lahaia and Makai sides, by the same. Kahakuloa, by the King's poolima.


N<sup>o</sup> 4. is bounded. Mauka, by the Creek of Honolulu. Lahaia, by the same. Makai, by Kalaihi's land, Kahakuloa, by the King's poolima.

N<sup>o</sup> 5. is bounded. Mauka, by the King's poolima. Lahaia, by Kalaihi's land. Makai, by Maunawale's land. Kahakuloa, by the Palé of Honolulu.

N<sup>o</sup> 6. is bounded. Mauka and Lahaia sides, by Maunawale's land. Makai, by Kaikahala's land. Kahakuloa, by the Palé.

N<sup>o</sup> 7. is bounded. Mauka, by the King's poolima, Lahaia and Makai sides, by Honoho's land. Kahakuloa, by Hani's land.

N<sup>o</sup> 8. is bounded. Mauka, by the King's poolima, Lahaia, by the Palé of Kapili; Makai, by the King's poolima.



Kahakuloa, by Stanis land.

N<sup>o</sup> 9. is bounded. Maunai, by Koloa's land. Lahaina, by Kalakini's *paalima*. Makai, by the Creek of Nonokowai. Kahakuloa, by Makahiki.

N<sup>o</sup> 10. is bounded. Maunai, by Hauluba's land. Lahaina, by the King's *paalima*. Makai, by Pahi's land. Kahakuloa, by Holua's land.

N<sup>o</sup> 11. is bounded. Maunai, and Lahaina sides, by Natulii's land. Makai, by Hauluba's land. Kahakuloa, by Natulii's land.

N<sup>o</sup> 12. is bounded. Maunai and Lahaina sides, by my land. Makai, by Natulii's land. Kahakuloa, by my land.

There is one piece of potato ground in Kapili that I omitted.

It is bounded. Maunai, by Natulii's land. Lahaina and Makai sides, by Nonohi's land. Kahakuloa, by the Creek of Nonokowai.

And also one kula, which is bounded. Maunai, by Pahi's land. Lahaina by the Pahi of Kapili. Makai, by my land. Kahakuloa, by the Creek of Nonokowai.

Cl. 639. Waikau.

This claim is identical with the one just heard - Cl. 1239.

Cl. 502. Kahanauaikaia


Waikau Sw. I know the lands of the Cl. in part. He has in the Ahupuaa of Nonokowai and the ili of Kapili the following lands.

N<sup>o</sup> 1. is a potato ground Makai.

" 2. " " " " "

" 3. " " " " Maunai

" 4. " " " " "



224  
No 5. is a section of kalo land Mauka.

The Ct. rec<sup>d</sup> these lands from his parents in the days of Kamahameha I, and his title has never been disputed.

No 1. is bounded. Mauka, by the ili of "Haena"; Lahaia, na and Makai, by the same, Hakakuloa, by the King's pualima.

No 2. is bounded. Mauka, by the ili of Papaolua; Lahaia, by Hanulua's land. Makai, by my land. Hakakuloa, Kahuakani's land.

No 3. is bounded. Mauka, by the Creek of Anuokowai; Lahaia, by the Pali of Anuokowai; Makai, by Pahi's land. Hakakuloa, by the Creek of Anuokowai.

No 4. is bounded. Mauka, by the Creek of Kaiholani; Lahaia, by Hehuanaoia's land. On other two sides, by the ili of "Haena".

No 5. is bounded. Mauka, by Anani's land. Lahaia, by the Pali of Anuokowai. Makai, by Pahi's and my land. Hakakuloa, by the Creek of Anuokowai.

Makapuni Ili I know the Ct. has the following lands

No 1. is a kalo land in the ili of Poopohakae.

" 2. " kulo " " " " " " "

" 3. " kulo " " " " " " " " " Poehi

" 4. " kulo " " " " " " " " "


These lands are in Anuokowai. The Ct. rec<sup>d</sup> these lands from Pikanui in 1845 when he was the luna of the land, and his title never been disputed.

No 1. is bounded. Mauka, by the Creek of Anuokowai; Lahaia, by the Pali of Anuokowai. On other two sides, by the Creek of Anuokowai.

No 2. is bounded with the No 1. they being in one lot.

No 3. is bounded. Mauka, by the King's pualima; Lahaia, by the pali of Anuokowai; Makai, by Heahuales land.

No 4. is bounded. Mauka, by "Pehua"; Lahaia, by the ili of "Mormukui"; Makai, by the Creek of Anuokowai. Hakakuloa, by the ili of "Poehi".





C. 3689 Maui

Kahanaunui, aiki'ai. Su. I know the lands of Maui. They are in Honokowai. They are two pieces.

N<sup>o</sup> 1 is a Potato ground in the ili of "Nipikeroi."

" 2 " " kula land. " " " " " Nipopai."

The Ct. rec<sup>d</sup> them from his parents in the days of Kamehameha I, and his title has never been disputed.

N<sup>o</sup> 1 is bounded, Maunaloa, by Kamehameha's land. Lahaina, by the Creek of Honokowai; Makai, by Kio's land. Kaha-kuloa, by the Honokula's kula.

N<sup>o</sup> 2 is bounded, Maunaloa, by my land. Lahaina, by Pahule's land. Makai, by the land of W<sup>m</sup> Shaw. Kaha-kuloa, by the King's Pahiina.

C. 6722 Pa.

Maui. Su. I know the lands of Pa. They are in the ili of "Oho," Honokowai. They are in two pieces.

N<sup>o</sup> 1 is a section of kula land

" 2 " " Potato ground.

The Ct. rec<sup>d</sup> these lands from Governor John Adams in the days of Kamehameha I, and his title has not been disputed.


N<sup>o</sup> 1 is bounded, <sup>Maunaloa</sup> by the ili of "Napili," Lahaina, by the pali of Oho. Makai, by the King's Pahiina. Kaha-kuloa, by the Creek of Honokowai.

N<sup>o</sup> 2 is bounded, Maunaloa, by the ili of Napili. Lahaina, by the Ahupuaa of Hanawau. Makai, by the ili of Waikaloa. Kaha-kuloa, by the Creek of Honokowai.

C. 6722 B Maui

This claim without a number - is included under

N<sup>o</sup> 6722 (which see.)



Pa. su. I know the lands of Shui. They are in the isi of Chia, Honohawai. They are a kula and kala land in one piece.

The Cl. rec<sup>d</sup> this land from Gov<sup>t</sup> Adams in the days of Kamohemeha, and his title is without dispute.

I forgot the Cl. rec<sup>d</sup> has 3 pieces in the isi of Maenaikei. Two are kula lands, and one a kala.

His title to these is the same as to the piece in Chia.

N<sup>o</sup> 1 (the land in Chia) is bounded. Mauike, by the isi of Mauike; Lahaina, by the Pali of Chia; Makai, by the isi of Mauike; Kahakuloa, by the Creek of Honohawai.

672

N<sup>o</sup> 2 is bounded. Mauike, by W<sup>m</sup> Shaw's land. Lahaina, by the Creek of Honohawai; Makai, by Hooker's land. Kahakuloa, by the isi of Moomukia.

N<sup>o</sup> 3 is bounded. Mauike, by the King's paalima; Lahaina, by J. Brewer's land. Makai, by the isi of Poepohaku. Kahakuloa, by the Pali of Maenaikei.

N<sup>o</sup> 4 is bounded. Mauike, by the King's kula; Lahaina, and Makai sides, by W<sup>m</sup> Shaw's land. Kahakuloa, by Kamue.


C. 5005. Honi or John White an African Cl. rec<sup>d</sup>.

Mauikei Sir. I know the lands of the Cl. rec<sup>d</sup>. They are in Honohawai. There are three pieces in the isi of Mauikei. One is sold. However, N<sup>o</sup> 1 is a kala land. N<sup>o</sup> 2 is a kula land.

The Cl. rec<sup>d</sup> these lands from Gov<sup>t</sup> John Adams in the year 1823 and his title has never been disputed. I ought to say however that one piece of the kula was claimed by the Gov<sup>t</sup> and sold to Sehuanawa, and Honi does not claim it at this time. It was the Gov<sup>t</sup> land, and was sold before Honi came into possession.

N<sup>o</sup> 1 is bounded. Mauike, by Kamue's land. Lahaina, by the pali of Mauikei; Makai, by Hooker's land. Kahakuloa, by Mauikei's land.

N<sup>o</sup> 2 is bounded. Mauike, by the isi of Mauikei; Lahaina, by Pa's land. Makai, by William Shaw's land. Kahakuloa, by Kamue's land.



C. 3765. Aio.

Kahanaumaikeai Su. I know the lands of Aio. They are in Honolulu. They are as follows:

N<sup>o</sup> 1. is a house lot in "Moanaka".

" 2 " 2 lots " "

" 3 " " " " " "

" 4 " a kupa land " " " "

" 5 " "Potato patch" " " " "

The Ct. rec<sup>d</sup> the first three pieces in the days of Kamehameha I, from Numaia N<sup>o</sup> 1. from Kaawe in the days of Kapiolani, and N<sup>o</sup> 5. from Maikai in 1815, and his title to neither of the lands has ever been disputed.

N<sup>o</sup> 1. is bounded. Maunaloa, by Kahaloa's lot. Lahaione and Maunaloa sides, by the same. Kapaemahu, by Kilaheua's land.

N<sup>o</sup> 2. is bounded. Maunaloa, by Kapaemahu's land. Lahaione, by the Creek of Honolulu; Maunaloa, by Kapaemahu's land. Kapaemahu, by the King's pahi.

N<sup>o</sup> 3. is bounded. Maunaloa, by the Creek of Honolulu; Lahaione, by Kapaemahu's land. Maunaloa, by "Kapaemahu"; Kapaemahu, by the Creek of Honolulu.

N<sup>o</sup> 4. is bounded. Maunaloa, by Maui's land. Lahaione, by the Creek. On other two sides, by Kapaemahu's land.

N<sup>o</sup> 5. is bounded. Maunaloa, by Kapaemahu's land. Lahaione and Maunaloa, by the same. Kapaemahu, by Kapaemahu's land.

C. 3768. Aio.

This is identical with N<sup>o</sup> 3765. just heard.

C. 4254. Waiau

Maui Su. I know the lands of the Ct. They are in Honolulu.

N<sup>o</sup> 1. is 20 lots in the ili of Palena.

" 2. " a House lot and kula in the ili of Palena.

" 3. " " kula land in Kapili.

" 4. " a House lot in the ili of Hono-kawai and the Ahupuaa of Hono-kawai.

The Ct. rec<sup>d</sup> these lands from his parents in the days of Kamehameha I. and his title has never been disputed.

N<sup>o</sup> 1. is bounded. Mauike, by Keawekele's and Makapuu's and Hawaitini's land. Tahama, by the Creek of Hono-kawai. Makai, by Kaikahalai's land. Mahakuloua, by the Pali of Hono-kawai.

N<sup>o</sup> 2. is bounded. Mauike, by the King's kula. Tahama, by Makapuu's land. Makai, by Hakalo's land. Mahakuloua, by Hawaitini's land.

N<sup>o</sup> 3. is bounded. Mauike, by the Creek of Hono-kawai. Tahama, by the Pali of Hono-kawai. Makai, by Hawaitini's land. Mahakuloua, by Hakalo's land.

N<sup>o</sup> 4. is bounded. Mauike, by the Mamii Ahupuaa. Tahama, by Hakalo's land. Makai, by the Sea Shore. Mahakuloua, by Hawaitini's land.

C. 6539. Honocho

Haukae Sr. I know the lands of Honocho. They are as follows.

N<sup>o</sup> 1. is a House lot and kula in the Ahupuaa of Mahinahina 1.

" 2. " " kula land in the Ahupuaa of Mahinahina 2.

" 3. " " potato ground in the ili of Kapili.

" 4. " 1 lot in the ili of Palena.


" 5. " 2 " " " " Kapili

" 6. " 4 " " " " "

The Ct. rec<sup>d</sup> these lands from his parents in ancient times before the reign of Kamehameha, and his title has never been disputed.

N<sup>o</sup> 1. is bounded. Mauike, by A. Pahi's land. Tahama, by my land. Makai, by the Sea Shore. Mahakuloua, by A. Pahi's land.

omitted in Comp<sup>t</sup>.  
June 29, 1878



N<sup>o</sup> 2, is bounded. Maunaloa, by A. Patis' land. Lahaina, by "Moomukia". Makai, by Charles's land. Kahakuloa, by A. Patis' land.

N<sup>o</sup> 3, is bounded. Maunaloa, by Nahulu's land. Lahaina, by the pali of Kapa'ulu. Makai, by the Crater of Honokouai. Kahakuloa, by the Crater and my land.

N<sup>o</sup> 4, is bounded. Maunaloa, by Umi's land. Lahaina, by Nika's land. Makai, by Mookia's land. Kahakuloa, by the Pali of Palaha."

N<sup>o</sup> 5, is bounded. Maunaloa, by Kalai'ini's land. Lahaina and Makai, by the same. Kahakuloa, by Nani's land.

N<sup>o</sup> 6, is bounded. Maunaloa, by my land. Lahaina, by the pali of Kapa'ulu. Makai, by Kalai'ini's land. Kahakuloa, by Kalai'ini and my land.

C. 4742. Makai'ine

Pa 200. I know the lands of the Ct. They are in the ili of "Papa'olua" and "Haemanui", Honokouai. They are as follows.

N<sup>o</sup> 1, is a section of Keala land.

" 2, " " " " Kula "

" 3, " " " " " " (Makai)

" 4, " " " " " " " (A small lot in the ili of Haemanui.)

The Ct. rec<sup>d</sup> these lands from Makai'ine in the days of Kamehameha II, and his title has never been disputed.


N<sup>o</sup> 1, is bounded. On all sides, by the Creek of Honokouai.

N<sup>o</sup> 2, is bounded. Maunaloa, by "Kapa'olu"; Lahaina, by the Pali of Pappaloua; Makai, by "Palaha." Kahakuloa, by the Creek of Honokouai.

N<sup>o</sup> 3, is bounded. Maunaloa, by the ili of "Waikale", Lahaina, by the ili of "Hana'ikei", On other two sides, by the ili of "Palaha."

N<sup>o</sup> 4, is bounded. Maunaloa, by the Alani'i Anupuni; Lahaina, by the land of the King. Makai, by the sea shore. Kahakuloa, by W<sup>m</sup> Shaw's land.





Kahua I know the lands of Aumai. They are in Mauka wai. They are as follows:

N<sup>o</sup> 1. is a kula land in Moomukia

" 2. " " " " " "

" 3. " " kula " " "

" 4. " " House lot and kula in Moomukia

" 5. " " " " in Moomukia.

" 6. " " Section of 7' lots and kula in Kaunauanaha wai.

The Ct. rec<sup>d</sup> these lands from his father in the days of Kamehameha I. and his title was never been disputed.

N<sup>o</sup> 1. is bounded. Mauka, by the King's juraline. Lahaia, by the Oke of Awakowai; Makai, by Ma's land. Hahakula, by the Pali of Moomukia.

N<sup>o</sup> 2. is bounded. Mauka, by Makalei's land. Lahaia, by Kauweatohi's land. Makai, by my land. Hahakula, by the Pali of Moomukia.

N<sup>o</sup> 3. is bounded. Mauka, by Makalei's land. On other three sides, by the same.


N<sup>o</sup> 4. is bounded. Mauka, by the ili of Pulua. Lahaia, by the same. Makai, by the sea shore. Hahakula, by Makalei's land.

N<sup>o</sup> 5. is bounded. Mauka, by the Gov<sup>t</sup> Lot. Lahaia, by the ili of Pulua. Makai, by the sea shore. Hahakula, by the ili of Makalei.

N<sup>o</sup> 6. is bounded. Mauka, by Makalei's land. Lahaia, Makai sides, by the same. Hahakula, by the Pali of Kaunauanaha wai.

The Ct. died in December of the year 1843, and his heir is his son Hahakula.

C. 9578. and from thence to C. 9649, are not land claims, but a Petition addressed to the Land Commission respecting the roaming of Cattle over the Plains of Maka-



kula.

C. 3989. Koonoko

This Claim is identical with claim No 6539, heard this forenoon.

C. 1240. Kuu

Kawaoka. See I know the lands of Kuu. Two are in the Ahupuaa of "Maaloa nui". They are as follows:

No 1. is a kula in the ili of "Kamamii"

" 2. " " " " " " " " " "

" 3. " " House lot in the ili of "Kamamii"

He has two pieces in the Ahupuaa of "Amokama", and the ili of "Kuanopua".

No 4. is a kula upi Mooka.

" 5. " " " " Mookai.

The Old one? These lands from his Ancestors in the days of Kamahameha I, and his title has never been disputed.


No 1. is bounded. N. westerly, by Keki's land. Lahaiana; by the pali of "Kamamii". Mookai, by Pui's land. Kahaakuloa, by the pali of "Kamamii".

No 2. is bounded. Mooka, by Kamahameha's land. Lahaiana, by the Pali of "Maaloa nui". Mookai, by my land. Kahaakuloa, by Keki's land.

No 3. is bounded. Mooka, by the Govt lot. Lahaiana, by the pali of "Maaloa nui". Mookai, by the sea shore. Kahaakuloa, by "Maaloa nui".

No 4. is bounded. Mooka, by Hawaii's land. Lahaiana, by the pali of "Kuanopua". Mookai, by Keki's land. Kahaakuloa, by the pali of "Kuanopua".

No 5. is bounded. Mooka, by Lapea's land. Lahaiana, by the pali of "Kuanopua". Mookai, by Hawaii's land. Kahaakuloa, by the pali of "Kuanopua".



C. 4740. Manuwa'i.

Maunaloa. I know the lands of the Ulu. They are two lots in the ili of Keapuna and the Ahupua'a of Maaloa-nani. And two pieces of kula in the ili of Pohakuloa, and Ahupua'a of Wanakaunua. Also a kula land in the Ahupua'a of Nanea.

The Ulu rec<sup>d</sup> these lands from his ancestors in the days of Keamehameha I. and his title has never been disputed, except that last April he did not pay his tax of 50 cents, and hence that officer took away his 2 lots and the kula in Nanea. The Commission instructed him to pay his tax and demand back his land.

N<sup>o</sup> 1. of 2 lots, is bounded. Maunaloa, by Lupia's land. On other three sides, by the Pali of Keapuna.

N<sup>o</sup> 2. of the kula in Nanea, is bounded. Maunaloa, by Manakani's land. Lahaina, by the Pali of Nanea. Maunaloa, by Hani's land. Maunaloa, by the Pali of Nanea.

N<sup>o</sup> 3. a kula in Wanakaunua, is bounded. Maunaloa, by Hawaii's land. Lahaina, by the Pali of Pohakuloa. Maunaloa, by Manakani's land. Maunaloa, by the Pali of Pohakuloa.

N<sup>o</sup> 4. is bounded. Maunaloa, by Hawaii's land. Lahaina, by the Pali of Pohakuloa. Maunaloa, by Lupia's land. Maunaloa, by the Pali of Pohakuloa.

C. 3687. Iob. Mals


Maunaloa I know the lands of Iob. They are in the Ahupua'a of Maaloa-nani and Wanakaunua. They are as follows:  
N<sup>o</sup> 1. is a kula land 5 lots in Maaloa-nani.

- " 2. " " kula " " " "
- " 3. " " " " " " Wanakaunua

The first piece is in the ili of Alahi. N<sup>o</sup> 2. is in the ili of Pahewa. N<sup>o</sup> 3. is in the ili of Pohakuloa.

The Ulu rec<sup>d</sup> these lands from me in 1832, and his title is without dispute.

N<sup>o</sup> 1. is bounded. Maunaloa, by Manuwa'i's land. La



Haina, by Hana's land. Makai, by Miki's land. Mahakulua, by the pali of Okehi.

N<sup>o</sup> 2 is bounded. Mauka, by Pali's land. Lahaina, by the pali; Makai, by Kalaipuni's land. Mahakulua, by the Pali.

N<sup>o</sup> 3 is bounded. Mauka, by Manuwa's land. Lahaina, by the Pali of Pohakulua. Makai, by Lapea's land. Mahakulua, by the Pali.

### Cl. 5120. Kaulaaloa

Kahaloa Sw. I know the lands of the Ct. It is 4 lots in Moomukua, Honokowai.

The Ct. rec<sup>d</sup> this land from me in 1841, and I had them from my father, who had them from the days of Kamehameha I, and his title has never been disputed.

It is bounded, Mauka, by Makalala's land. Lahaina, by the Crater of Honokowai. On other two sides, by my land.

### Cl. 3691. Kaulaali.

Kapaolu Sw. I know the lands of the Ct. They are in the ili of "Kahaiki," Armo-lua.

N<sup>o</sup> 1. is a House lot.

" 2. " " Kula land.

" 3. " " " "

" 4. " " " "


The Ct. rec<sup>d</sup> these lands from Natim in the days of Kamehameha I, and his title has never been disputed.

N<sup>o</sup> 1. is bounded. Mauka, by Heanakualani's lands. Lahaina, by the same. Makai, by Hana's land. Mahakulua, by the pali of "Kahaiki."

N<sup>o</sup> 2. is bounded. Mauka, by Heanakualani's land. Lahaina, by the Ahupuaa of Honokahua. Makai, by Hana mawahi's land. Mahakulua, by Hana's land.

N<sup>o</sup> 3. is bounded. Mauka, by Pula's land. Lahaina,





by *Wanaka*. *Makai*, by *Lala* land. *Mahakulea*, by *Kaua* land.

N<sup>o</sup> 4, is bounded *Makua*, by *Kaiiroi's* land. *Lahaina*, by *Wanaka*. *Makai*, by *Lala* land. *Mahakulea*, by *Kaua* land.

### C. 3724. *Nakupala*

*Makua* Sr. I know the lands of the Ct. They are as follows.

N<sup>o</sup> 1 is a house lot in the is. of *Mamane*, *Honolulu*.

" 2. " " section of *kaala* in the is. of *Kaala*, *Honolulu*.

" 3. " " " " " " " " *Hikina*.

" 4. " " " " " " " " " " *Kule*.

The Ct. has all the lands except N<sup>o</sup> 1, from *Hakipona*, in 1846, but the *Siwihiki* has 3 lots in the piece N<sup>o</sup> 2, and his title is disputed to the N<sup>o</sup> 3 & 4. These last two pieces were taken away from him by *Hale Mailua* a woman living in *Lahaina* last fall, but I don't know why.

The house lot, belongs to the Gov<sup>t</sup>. He has the use of it as a school teacher.

N<sup>o</sup> 2, is bounded, *Makua*, by *Makaula's* land. *Lahaina*, by the path of *Honolulu*. *Makai*, by my land. *Mahakulea*, by the path.


N<sup>o</sup> 3, is bounded, *Makua*, by my land. *Lahaina*, by the path. *Makai*, by *Kaua's* land. *Mahakulea*, by the path.

N<sup>o</sup> 4, is bounded, *Makua*, by *Wana's* land. *Lahaina*, by the Creek of *Honolulu*. *Makai*, by my land. *Mahakulea*, by the Path.

### C. 4243. *Kelii-puna*

*Makua* Sr. I know the lands of the Ct. They are in *Honolulu*, and are as follows.

N<sup>o</sup> 1. is a section of *kula* land in *Waiwi*.



- N<sup>o</sup> 2 is a section of kula land in Punia.
- " 3. " " " kula " " Kukuiole.
- " 4. " " House lot in the ili of Hamani.

The Ct. rec<sup>d</sup> these lands from his wife, in the days of Hamahameha I, and his title has never been disputed.

N<sup>o</sup> 1. is bounded Maunaloa, by my land. Lahaina, by the pali of Honolulu. Makai, by Kaaiakaia's land. Mahaloa, by the Pali.

N<sup>o</sup> 2. is bounded. Maunaloa, by Malukoa's land. Lahaina, by the pali of Honolulu. Makai, by Hauca's land. Mahaloa, by the pali.

N<sup>o</sup> 3. is bounded. Maunaloa, by Manuwaia's land. Lahaina, by the pali. Makai, by Lohelohi's land. Mahaloa, by the pali.

N<sup>o</sup> 4. is bounded. Maunaloa, by the Alanui Nui dividing it from Natupala's land. Lahaina, by the Kumuhi's land. Makai, by the sea shore. Mahaloa, by Lohelohi's land.


Kaanapali, June 22. 1849.

C. 3927. Natuholuwa W.

Kauaiwa Sen. I know the lands of the Ct. They are in Hamakouai, in the ili of Mahahiku. They are as follows.

- N<sup>o</sup> 1. is a House lot and kula land.
- " 2. " " Kula land only, Makai.
- " 3. " " " " " inka.
- " 4. " " three lots " "
- " 5. " " 15 " "
- " 6. " " kula land inka loa.

The Ct. rec<sup>d</sup> these lands from his father, in the days of Hamahameha I, and her title has never been disputed except to N<sup>o</sup> 4, which has been taken away by the Kumuhi. The Senohiki, Kalakini, took them away in February last. That is the luma under Kalakini took away the land, and thus it remains. Kalakini being present said he had never given orders to take away this land, and he would see that it was restored.



N<sup>o</sup> 1. is bounded. Maunaloa, by Kalaitiki's land. Lahaina, by Kaluwaikeai's land. Makai, by the Sea Shore. Kahakuloa, by Si'awaikeai's & Kani's land.

N<sup>o</sup> 2. is bounded. Maunaloa, by the ili of Paulena. Lahaina, by Kalaitiki's land. Makai, by the Cracks of Honokowai. Kahakuloa, by Kahakaloa's land.

N<sup>o</sup> 3. is bounded. Maunaloa, by the Cracks and Mātepo's land. Lahaina, by the Cracks. Makai, by Kaluwaikeai's and Ma'ani's lands. Kahakuloa, by the Pali, and Kani's land.

N<sup>o</sup> 4. is bounded. Maunaloa, by my land. Lahaina, by the Cracks of Honokowai. Makai, by Mātepo's land. Kahakuloa, by Kalaitiki's land.

N<sup>o</sup> 5. is bounded. Maunaloa, by Kūpani's & Kōloma's lands. Lahaina, by my land. Makai, by the Cracks of Honokowai. Kahakuloa, by the Pali of Honokowai.

N<sup>o</sup> 6. is bounded. Maunaloa, by Ma'ani's & Kaluwaikeai's lands. Lahaina, by the Pali of Honokowai. Makai, by Pihole's land. Kahakuloa, by the ili of Moomukoo.

C. 6614. Nāteho'ohua.

This claim is the same as claim N<sup>o</sup> 3927. Shown above.

C. 3929. Naunani

Pihole, Sr. I know the lands of the Ct. They are in the ili of Paulena, Honokowai. They are as follows.


N<sup>o</sup> 1. is a Kani's lot and kula land.

" 2. " " Potato ground

" 3. " " Kula and kaka land.

" 4. " " Kula land inka -

The Ct. rec<sup>d</sup> these lands from his ancestors in the days of Kamehameha I. The Ct. died in 1848, and left his lands to his sister Opulona. His own her title to these lands have ever been disputed.



N<sup>o</sup> 1. is bounded. Maunā, by the ili of Matakahiku. La-  
haina, by the pali of Honokowai. Makai, by my land. Ka-  
hakuā, by Poehū.

N<sup>o</sup> 2. is bounded. Maunā, by Mookini's land. La-  
haina, by the Crake of Honokowai. Makai, by He'ana's land. Ka-  
hakuā, by the pali of Puulona.

N<sup>o</sup> 3. is bounded. Maunā, by the Crake of Honokowai. La-  
haina, by the Pali of Honokowai. Makai, by Kaulukua's  
land. Kahakuā, by the Crake of Honokowai.

N<sup>o</sup> 4. is bounded. Maunā, by Kalai'kini's land. La-  
haina, by Mahakua's land. On other two sides, by Kalai-  
kini's land.

C. 3930. Mauwale.

Maunā I. I know the lands of the Ct. These lands are  
in Honokowai and Mahinahina I. They are as follows.

- N<sup>o</sup> 1. is a House lot and Pula in Mahinahina I.
- " 2. " " Pula in the ili of Hipohe-poke, Honokowai
- " 3. " " Hale land in the ili of Mannaunahawale, Honokowai

The Ct. rec<sup>d</sup> these lands from his parents in the days  
of Kamehameha I, and has held them without disputed.

N<sup>o</sup> 1. is bounded. Maunā, by Kalai'kini's land. La-  
haina, by Kahuaikea's land. Makai, by the sea shore. Kahakuā,  
by Charles Cocket's & my land.


N<sup>o</sup> 2. is bounded. Maunā, by Kalai'kini's land. La-  
haina, by the Crake of Honokowai. Makai, by Kalai'kini's  
land. Kahakuā, by the pali of Honokowai.

N<sup>o</sup> 3. is bounded. Maunā, by Mica's & the King's land.  
Lahaina, by the Crake of Honokowai. Makai, by He'ana's  
& Mica's & the King's land. Kahakuā, by the Pali of Honokowai.


C. 6617. Mauwale

This claim is the same as N<sup>o</sup> 3930. just heard.









The Ct. rec<sup>d</sup> these lands from his Ancestors in the days of Hamehameha I. and his title has never been disputed.

N<sup>o</sup> 1. is bounded. Mauka, by Kapahurais land. Lahaina, by the pali of Alaeloa. Makai, by Maoli's land. Hakakuloa, by the pali.

N<sup>o</sup> 2. is bounded. Mauka, by the Ahupuaa of Homohani and Mailipai. Lahaina, by Maruwai's land. Makai and Hakakuloa sides, by the pali of Homohani.

N<sup>o</sup> 3. is bounded. Mauka, by Kaduka's land. Lahaina, by the pali of Alaeloa. Makai, by Kapahurais land. Hakakuloa, by the pali.

N<sup>o</sup> 4. is bounded. Mauka, by Job. Maoli's land. Lahaina, by the pali of Kuananopuu. Makai, by Kani's land. Hakakuloa, by the Pali.

### Cl. 2245. Kaliopuu.

Miki Sr. I know the lands of the Ct. They are in the Ahupuaa of Alaeloaiti, and are as follows:

N<sup>o</sup> 1. is a dry kaula land taken in the ili of Olohe 3.

" 2. " " Potato ground " " " " "

" 3. " " " " " " " " "

" 4. " " House Lot " " " " " Makai


The Ct. rec<sup>d</sup> these lands from his parents, in the days of Hamehameha I. and his title has never been disputed.

N<sup>o</sup> 1. is bounded. Mauka, by my land. On other three sides, by the pali of Olohe.

N<sup>o</sup> 2. is bounded. Mauka, by Kani's land. Lahaina, by the pali of Olohe. Makai, by Miki's land. Hakakuloa, by the Pali.

N<sup>o</sup> 3. is bounded. Mauka, by the ili of Pookewale. Lahaina, by Alaeloanui. Makai, by the Alani Ahupuaa. Hakakuloa, by Kamekama.

N<sup>o</sup> 4. is bounded. Mauka, by the Alani Ahupuaa. Lahaina, by the pali of Alaeloa. Makai, by the sea shore. Hakakuloa, by Homokama.



Kaika Su. I know the lands of Pimshu. They are in Hono-kouai; and are as follows.

N<sup>o</sup> 1, is a half land of 5 lots in the iti of Hamaiki.

N<sup>o</sup> 2, " 10 lots of lots " " " " "

N<sup>o</sup> 3, " 16 " " " " " " "

" 4, " a whole & house lot in the iti of Waimalo.

" 5, " Seven lots of lots " " " " Ohia

" 6, " Ten " " " " " " Maalaimo

The Att. rec<sup>d</sup> these lands from his parents, in the days of Kamehameha 1, and his title has never been disputed.

N<sup>o</sup> 1, is bounded. Maunaloa, by the King's prairie, Lahaina, by the Creeks of Hono-kouai, Maunaloa, by Maala's land. Kahakoua, by the iti of Hoomo.

N<sup>o</sup> 2, is bounded. Maunaloa, by Palii's land. Lahaina, by the Pali of Hono-kouai. Maunaloa, by Maala's land. Kahakoua, by the Creeks.

N<sup>o</sup> 3, is bounded. Maunaloa, by Maala's land. Lahaina, by the pali of Hamaiki. Maunaloa, by Maala's land. Kahakoua, by my land.


N<sup>o</sup> 4, is bounded. Maunaloa, by Hono's land. Lahaina, by Hanaia's. Maunaloa, by the Govt. lot. Kahakoua, by the land of J. Proves.

N<sup>o</sup> 5, is bounded. Maunaloa, by Pai's land. Lahaina, by my land. On other two sides, by Mai's land.

N<sup>o</sup> 6, is bounded. Maunaloa, by Hakaloa's land. Lahaina, by the Creeks of Hono-kouai. Maunaloa, by Hakaloa's land. Kahakoua, by the pali of Hono-kouai.

C. 4324. B. Nu alaaui.

Mataia's Hono Su. I know the lands of Hualaui. The Att. rec<sup>d</sup> here interposed, and said he wished to withdraw his claim as his mother had willed this land to Hamaiki.



C. 6605. Pepehu

Kauhiorahine Iu. I know the lands of Pepehu. They are in Mahakulua. They are as follows.

- N<sup>o</sup> 1. is a keke land in the ili of Halekane 1.
- " 2. " four liis " " " " " 2.
- " 3. " two " " " " " " "
- " 4. " three " " " " " " "

The Old me<sup>r</sup> these lands from his Ancestors, in the days of Kamehameha 1. and his title has never been disputed.

N<sup>o</sup> 1. is bounded. Maunua, by Kaho's land. Lahaia, by the Creek of Mahakulua. Makai, by Hamaooha's land. Waihee, by Kamaehoha's land.

N<sup>o</sup> 2. is bounded. Maunua, by Hamaooha's land. Lahaia, by the King's proaima. Makai, by Pupuia & Mahula's lands. Waihee, by the Alamui's Kupuni.

N<sup>o</sup> 3. is bounded. Maunua and Lahaia sides, by the Creek of Mahakulua. Makai, by Auwakaia's land. Waihee, by the King's proaima.

N<sup>o</sup> 4. is bounded. Maunua, by Auwakaia's land. Lahaia, by the Creek. Makai, by Auwakaia's land. Waihee, by Healahemahiaia's land.

C. 6805. Auwahikia


This Old's name is properly Auwahikia.

Kauhiorahine Iu. I know the lands of the Old. They are in Mahakulua, in the ili of Halekane.

- N<sup>o</sup> 1. is two liis of keke
- " 2. " four " " "

The Old me<sup>r</sup> these lands from Nahuina before 1839, and his title has never been disputed to these six liis, but in 1842, the Monohiwi took away one lii between these two pieces, without any reason, whatsoever. If that lii was restored he would have seven liis all





265

in one piece. Mahoe was the *Nonohiki*, and he is now dead. The *Cl.* has disputed with Mahoe about this *li* ever since he took it away. Mahoe's son was present and said he knew of no reason why his father took away this *li*.

The whole piece of seven *li*'s, is bounded. Maunoa, by Pepehi's land. Tahaina and Makei's sides, by the same Maunoa, by the *Nonohiki*'s land.

C. 6623. *Naom*.

Mr. Kemu. *Sir*. I know the lands of *Naom*. They are in the *ili* of *Ahuoa*, *Maabakutua*.

N<sup>o</sup> 1. is a section of *kaia* & *kula* land.

" 2. " " House lot in the *ili* of *Maopitopito*.

The *Cl.* rec<sup>d</sup> these lands from his parents, in the days of *Maehameha*, and his title has never been disputed.

N<sup>o</sup> 1. is bounded. Maunoa, by *Acowas* land. Tahaina, by the *Creek* of *Maabakutua*. Maikai, by *Kakuwaheraniis* & my lands. Waikae, by the *Pali* of *Maabakutua*.

N<sup>o</sup> 2. is bounded. Maunoa, by *Maakui*'s land. Tahaina, by my land. Maikai, by the *Pali*. Waikae, by my land.

There is one *paalima li* and one *paalima kula* in N<sup>o</sup> 1.

C. 3847. *Puhii*

Kalauika *Sir*. I know the lands of *Puhii*. They are in the *ili* of *Maunauakawae*, *Honokawai*, and in *Maabakutua*.


N<sup>o</sup> 1 is 2 *li*'s in the *ili* of *Maunauakawae*.

" 2. " 9 " & *kula* " " "

" 3. " *Kula* land " " "

" 4. " a House lot " " *Maabakutua*.

The *Cl.* rec<sup>d</sup> these lands from me, in 1840 or 1841, and his title has never been disputed. The *Cl.* is dead.



and Naunauweu is his heir.

N<sup>o</sup> 1, is bounded. Maunoa, by the King's pōhala, Lahaia, by the Creek of Honokowai, Makai, by Pōia's land. Hakakuloo, by the Pali of Honokowai.

N<sup>o</sup> 2, is bounded. Maunoa, by my land. Lahaia, by the Creek of Honokowai. Makai, by the King's pōhala. Hakakuloo, by the Pali.

N<sup>o</sup> 3, is bounded. Maunoa, by my land. Lahaia, by the pali of Honokowai; Makai, by Naumauhauwele; Hakakuloo, by Pōhu.

N<sup>o</sup> 4, is bounded. Maunoa, by my land. Lahaia, by the Creek of Honokowai. Makai, by Nāia's land. Naunau-pali of Honokowai.

C. 3850. Pāki.

Naunauweu. I know the lands of Pāki. They are in the ili of Kapili, Honokowai. They are as follows:

N<sup>o</sup> 1, is a hula land

" 2. " " " "

" 3. " " " "

" 4. " 4 lots of Keala land

" 5. " 6 " " "


The *Ohu* - these lands from his Ancestors, in the days of Kamehameha I, and his title has never been disputed.

N<sup>o</sup> 1, is bounded. Maunoa and Lahaia sides, by the Creek and Meccan's land. Makai, by Kahuaikea's land. Hakakuloo, by the pali of Honokowai.

N<sup>o</sup> 2, is bounded. Maunoa, by Kahuaikea's land. Lahaia, by the Pali. Makai, by my land. Hakakuloo, by the Creek of Honokowai.

N<sup>o</sup> 3, is bounded. Maunoa and all sides, by the *Ohu*'s land.

N<sup>o</sup> 4, is bounded. Maunoa, by the King's pōhala, and my land. Lahaia, by the Pali of Honokowai, Makai,



by my land, Kahakuloa, by Helen's land.

N<sup>o</sup> 5. is bounded. Maunaloa, by Kaula's & Sabanaumakei's land. Kahakuloa, by the plot of Honoowai. Makai, by Makai's land. Kahakuloa, by Sabanaumakei's land.

C. 6600. Pahi

This claim is the same as N<sup>o</sup> 3850. just heard.

Friday Afternoon June 22<sup>nd</sup> 1829  
C. 6456. Heliwahia

Hauhiwahia Sr. I know the lands of the Ct. They are in Kahakuloa. They are as follows.

N<sup>o</sup> 1. is a scale land of 4 lots in Huliokane

" 2. " " " " " " " "

" 3. " " " " " " " " Pahi

" 4. " " " " " " " " Kawaihoo

" 5. " " House lot in Kahakuloa.

The Ct. vice these lands from his parents, in the days of Kamohamohi, and his title has never been disputed.


N<sup>o</sup> 1. is bounded. Maunaloa, by Palima land & Papekai's & Papekai's land. Kahakuloa, by Auwahiki's land. Makai, by my land. Waihee, by Kaula's land.

N<sup>o</sup> 2. is bounded. Maunaloa, by Papekai's land. Kahakuloa, by Auwahiki's land. Makai, by the same. Waihee, by the King's Palima.

N<sup>o</sup> 3. is bounded. Maunaloa, by Sabanaumakei's land. Kahakuloa, by the same. Makai, by Puumo's land. Waihee, by Kaula's land.

N<sup>o</sup> 4. is bounded. Maunaloa, by Lina's land. Kahakuloa, by the King's palima & Kaula's land. Makai and Waihee sides, by Lina's land.

N<sup>o</sup> 5. is bounded. Maunaloa, by Palima land. Kahakuloa, by Kamohamohi's Fish pond. Makai, by the Govt road.



Wahee, by the Creek of Kakaakulua.

C. 4268. Hoikuu

Upeau Iw. I know the lands of the Ct. It is in Kahana?  
They are as follows:

N<sup>o</sup> 1. is three M<sup>oo</sup>s of kula in Ukaali

" 2. " one M<sup>oo</sup> " " " "

" 3. " 12 M<sup>oo</sup>s " " " "

" 4. " one M<sup>oo</sup> " " " "

" 5. " " " " " " "

" 6. " 2 M<sup>oo</sup>s " " " " Pulepule.

The Ct. rec<sup>d</sup> these lands from his parents, who possessed them from the days of Kamehameha I. and his title is without disputed.

N<sup>o</sup> 1. is bounded. Mautua, by C. Hanaina's land. Lahaina, by the Creek of Kahana. Makai, by the sea shore. Kakaakulua, by "Mailepai"

N<sup>o</sup> 2. is bounded. Mautua, by Kala's land. Lahaina, by the pali of Kahana. Makai, by Surivoi's land. Kakaakulua, by "Mailepai."


N<sup>o</sup> 3. is bounded. Mautua, by Pala's land. Lahaina, by the pali of Kahana. Makai, by Hooea's land. Kakaakulua, by the pali of Mailepai.

N<sup>o</sup> 4. is bounded. Mautua, by Apoto's land. Lahaina, by the pali of Kahana. Makai, by Surivoi's land. Kakaakulua, by the pali of Mailepai.


N<sup>o</sup> 5. is bounded. Mautua, by Pala's land. Lahaina, by the pali of Kahana. Makai, by Mahiki's land. Kakaakulua, by the pali of Mailepai.

N<sup>o</sup> 6. is bounded. Mautua, by Hanaina's land. Lahaina, by the pali of Kahana. Makai, by Pala's land. Kakaakulua, by Pala's and C. Hanaina's lands.









had them ever since the days of Kamohamoha I, and his title is without dispute.

N<sup>o</sup> 1. is bounded. Mauka, by my land. Lahaina, by Lahaia's land. Makai, by my land. Kahakuloa, by Nahiini's land.

N<sup>o</sup> 2. is bounded. Mauka, by Nahiini's land. On other three sides, by the pali of Honolulu.

N<sup>o</sup> 3. is bounded. Mauka, by Maunua's land. Lahaina, by the Honolulu's land. On other two sides, by the pali of Honolulu.

N<sup>o</sup> 4. is bounded. Mauka, by the pali of Honolulu. Lahaina, by the same. Makai, by my land. Kahakuloa, by the pali of Honolulu.

N<sup>o</sup> 5. is bounded. Mauka, by my land. Lahaina, by the pali of Honolulu. Makai, by the same. Kahakuloa, by my land.

C. 3803. Lalakua.

Mukuwa Sw. I know the lands of Lalakua. It is in Honolulu. It is as follows:

- N<sup>o</sup> 1. is a House lot and kaula in the ili of Moomukuu
- " 2. " " Kula land " " " "
- " 3. " (This witness was too ignorant to be examined further.)


Kaaiakua Sw. The Ollie's land is in Honolulu -

N<sup>o</sup> 1. and 2 are as the last witness gave them and N<sup>o</sup> 3 is a kula land in two lots.

The Ollie's rec<sup>d</sup> these lands from Kame long before 1839, in the days of Kamohamoha I, and his title has never been disputed.

N<sup>o</sup> 1. is bounded. Mauka, by the Honolulu's land. Lahaina, by the pali of Honolulu. Makai, by the Maunua's land. Kahakuloa, by the Honolulu's land.

N<sup>o</sup> 2. is bounded. Mauka, by Kaikaitani's land. Lahaina and Makai sides, by the same. Kahakuloa,



by the Pali of Honolulu.

N<sup>o</sup> 3. is bounded. Maunaloa, by Nūhūnui's land. Lāhaina, by the same. On other two sides, by the Pali of Honolulu.

C. 3802. Lohelohe.

Maunaloa. Sw. I know the lands of Lohelohe. They are in Honolulu.

N<sup>o</sup> 1. is a House lot in Maunaloa.

" 2. " " kula land " "

" 3. " " Potato " "

" 4. " 6 bis in the ili of Maunaloa.

The Old one these lands from his parents in the days of Kamehameha I. and his title has never been disputed.

N<sup>o</sup> 1. is bounded. Maunaloa, by the Gov<sup>t</sup> Road. Lāhaina, by Kēlūpūina's land. Maunaloa, by the sea shore. Maunaloa, by the Pali of Honolulu.

N<sup>o</sup> 2. is bounded. Maunaloa, by Manuwa's land. Lāhaina, by the Creek of Honolulu. Maunaloa, by Kāiakeia's land. Maunaloa, by the pali of Honolulu.

N<sup>o</sup> 3. is bounded. Maunaloa, by Kōmā's land. Lāhaina, by the Creek of Honolulu. Maunaloa, by Sūkai-hua's land. Maunaloa, by the Pali of Honolulu.

N<sup>o</sup> 4. is bounded. Maunaloa, by Kōmā's land. Lāhaina, by the Creek of Honolulu. Maunaloa, by the Kōmā's land. Maunaloa, by the pali of Honolulu.


C. 4262. Wailiōi.

Kula. Sw. I know the lands of the Old. They are in the ili of Kāhāuli, Honolulu.

N<sup>o</sup> 1. is a kula land

" 2. " " " " "

" 3. " " " " sūkai loa



27

The Old me<sup>2</sup> these lands, from his parents, in the days of Kamehameha I. and his title has never been disputed.

N<sup>o</sup> 1. is bounded. Mauike, by Kawi's land. Lakaia, by the same. Makai, by Kamehualani's land. Kahakuloa, by Moomuku.

N<sup>o</sup> 2. is bounded. Mauike, by the pali of Kahauike, Lakaia, by the pali of Konoakama, Makai, by Kauli's land. Kahakuloa, by Kawi's land.

N<sup>o</sup> 3. is bounded. Mauike, by Kawi's land. Lakaia, by the Pali of Kahauike, Makai, by the same. Kahakuloa, by the ili of Moomuku.

### C. 3931. Nauwimauahi

Kauli's Sw. I know the lands of the Old. They are in Kahauike, Konoakama. They are in 3 pieces.

N<sup>o</sup> 1. is a kula land

" 2. " " " " uala

" 3. " " " " iuka la

The Old me<sup>2</sup> these lands from Kamehameha long before 1829 in very ancient times, and his title has never been disputed.

N<sup>o</sup> 1. is bounded. Mauike, by my land. Lakaia, by the Konoakama's land. Makai, by the Sea Shore. Kahakuloa, by Kawi's land.


N<sup>o</sup> 2. is bounded. Mauike, by Kamehualani's land. Lakaia, by Konoakama. Makai, by Kauli's land. Kahakuloa, by the ili of Moomuku.

N<sup>o</sup> 3. is bounded. Mauike, by the Konoakama's land. Lakaia, by the Pali of Kahauike, Makai, by the Konoakama's land. Kahakuloa, by the Pali of Kahauike.

### C. 4250. Kawi

Kauli's Sw. I know the lands of the Old. They are in Ka-





Hauiki, Honolulu.

N<sup>o</sup> 1, is a kula and House lot

" 2, " " " " " Kahawai.

" 3, " " " "

" 4, " " " and kula land.

The Olt. rec<sup>d</sup> these lands from Naliina, in the days of Kamehameha I, and his title has never been disputed.

N<sup>o</sup> 1, is bounded. Mauka, by my land. Lahaia, by Nainu mauwaho's land. Makai, by the sea shore. Kahakuloa, by the pali of Kahauiki.

N<sup>o</sup> 2, is bounded. Mauka, by Nainu mauwaho's land. Lahaia, by Sala's land. Makai, by the same. Kahakuloa, by the ili of Moormukū.

N<sup>o</sup> 3, is bounded. Mauka, by the pali of Kahauiki. Lahaia, by 'Honokahua'. Makai, by Naliina's land. Kahakuloa, by the ili of Moormukū.

N<sup>o</sup> 4, is bounded. Mauka, by Keamauwaho's land. Lahaia, by the pali of Kahauiki. Makai, by 'Honokahua'. Kahakuloa, by the ili of Moormukū.

### C. 6602. Peliea

Mauka. See. I know the lands of Peliea. They are in the ili of Honouliuli and Moormukū, Honolulu. They are as follows:

✓ N<sup>o</sup> 1, is a House lot.

✓ " 2, " " " kula land

✓ " 3, " " " inka la


✓ " 4, " " " House lot in Moormukū

✓ " 5, " " " kula and kula land in Honolulu

✓ " 6, " " " kula land inka la.

The Olt. rec<sup>d</sup> these lands from Naliina, in the days of Kamehameha I, and his title has never been disputed.

N<sup>o</sup> 1, is bounded. Mauka, by Manuwa's land. Lahaia,



by the Creek of Honolulu, Makai, by Lokelohi's land. Kahakuloa, by the pali of Honolulu.

N<sup>o</sup> 2. is bounded. Mauka, by the Honolulu's land. Lahaione, by the Pali of Honolulu. Makai, by Kukulohua's land. Kahakuloa, by the Pali of Honolulu.

N<sup>o</sup> 3. is bounded. On all sides, by the Honolulu's land.

N<sup>o</sup> 4. is bounded. Mauka, by Kapaole's land. Lahaione, by the pali of Honolulu, Makai, by the Creek of Honolulu, Kahakuloa, by the Maunani Aupuni.

N<sup>o</sup> 5. is bounded. Mauka, by Makaele's land. Lahaione, by the Pali. Makai, by Kibijouina's land. Kahakuloa, by the Pali.

N<sup>o</sup> 6. is bounded. Mauka, by Mamuwaa's land, Lahaione, by the Pali. Makai, by Mamuwaa's land. Kahakuloa, by the Pali.

C. 3692. Manuwa.

Kemao Lu. I know the lands of Manuwa. They are in the Aupuni of Honolulu. They are as follows:

N<sup>o</sup> 1. is a kula and House lot in Kapaole.

" 2. " " " and 12 lots of kula "


" 3. " " kula only.

The Ct. rec<sup>d</sup> these lands from his parents, in the days of Kamehameha I. and his title has never been disputed.

N<sup>o</sup> 1. is bounded. Mauka, by the Honolulu's land. Lahaione, by the pali of Honolulu, Makai, and Kahakuloa, by the front of the Honolulu.

N<sup>o</sup> 2. is bounded. Mauka, by Kalo's land. Lahaione, by the pali of Honolulu. Makai, by my land. Kahakuloa, by the pali of Honolulu.

N<sup>o</sup> 3. is bounded. Mauka, by Kalo's land. Lahaione, by the pali of Honolulu. Makai, by my land. Kahakuloa, by the pali of Honolulu.



C. 4256. Nonua.

275

Makua Su. I know the lands of Nonua. They are in the ili of Haukikohohono and Makapa and Papaka, Nonua.

- ✓ N<sup>o</sup> 1. is a kula in Haukikohohono
- ✓ " 2. " " " and House lot in Haukikohohono
- ✓ " 3. " " " up Makua " "
- ✓ " 4. " " " in Papaka
- ✓ " 5. " " " in the ili of Makapa.

The Ct. rec<sup>d</sup> these lands from his parents in the days of Kamehameha I, and his title is without disputed.

N<sup>o</sup> 1. is bounded. Makua, by Kapukini; La-haina, by the School House lot; Makai, by the Gov<sup>t</sup>-kula, Makakua, by my kula.

N<sup>o</sup> 2. is bounded. Makua, by Hauwealanie's land. La-haina, by the ili of Kiliapo, Makai and Makakua, by the Crute of Nonua.

N<sup>o</sup> 3. is bounded. Makua, by the ili of Moornukui, La-haina, by the ili of Makauiki, Makai, by Kapaula's land. Makakua, by the pali of Nonua.


N<sup>o</sup> 4. is bounded. Makua, by Marua's land. La-haina, by the Crute of Nonua, Makai, by Makaula's land. Makakua, by the pali of Nonua.

N<sup>o</sup> 5. is bounded. Makua, by Marua's land. La-haina, by Kiliipoina's land. Makai, by Lohelohi's land. Makakua, by the pali of Nonua.

C. 4263. Kapaula. W.

Haulili Su. I know the lands of the Ct. They are in the ili of Moornukui, Nonua. They are as follows:

- ✓ N<sup>o</sup> 1. is a House lot and kula in Moornukui.
- ✓ " 2. " " kula only " "
- ✓ " 3. " " " " " "
- ✓ " 4. " 2 lots of kula " "



N<sup>o</sup> 5. is 2 lots of kula in the ili of Moomukua.

" 6. " a dry kula land " " "

The Olt. rec<sup>d</sup> these lands from Haina, in the days when Kaahumanu I, was Premier, and her title has never been disputed.

N<sup>o</sup> 1. is bounded, Mauka, by the Gov<sup>t</sup> Road. Lahaia, by the Pali of Honolulu. Makai, by Piliua's land. Kaha-kulua, by the Gov<sup>t</sup> road as well as on the Mauka.

N<sup>o</sup> 2. is bounded. Mauka, by the Simohiki's land. Lahaia, by the ili of Kahauikei. Makai by the sea shore. Kaha-kulua, by the ili of Kahauikei.

N<sup>o</sup> 3. is bounded. Mauka, by Salama's land. Lahaia, by the ili of Kahauikei. Makai, by the Simohiki's land. Kaha-kulua, by Apuapu.

N<sup>o</sup> 4. is bounded. Mauka, by Mann's land. Lahaia, by the Pali. Makai, by Mahapeo's land. Kaha-kulua, by the Pali.

N<sup>o</sup> 5. is bounded. Mauka, by the Simohiki's land. Lahaia, by the Pali. Makai, by Hukealehua's land. Kaha-kulua, by the Pali.

N<sup>o</sup> 6. is bounded. Mauka, by the Pali of Honolulu, Lahaia and Makai sides, by the same. Kaha-kulua, by the Cracks of Honolulu.

C. L. 708. Mahuka.


Kaiahaia Sr. I know the lands of Mahuka. They are in the ili of Hana, Honolulu. There are 5 pieces as follows:

N<sup>o</sup> 1. is a kula land Makai-

- " 2. " " " "
- " 3. " " kula land iikeo loa
- " 4. " " kula land " "
- " 5. " " " " " "

The Olt. rec<sup>d</sup> these lands from his ancestors in the days of Kamuhamehu I, and his title has never been disputed.





N<sup>o</sup> 1, is bounded. Mauka, by the Gov<sup>t</sup> Road. Lahaiaua by the Pali of Honolua. Makai, by the Sea Shore. Kaha-kulua, by the Pali of Honokohau.

N<sup>o</sup> 2, is bounded. Mauka, by the ili of Hikiapou, Lahaiaua, by the Pali of Honolua. On other two sides, by the Creek of Honolua.

N<sup>o</sup> 3, is bounded. Mauka, by my land, Lahaiaua, by the Pali of Honolua. Makai, by the Creek of Honolua, Kaha-kulua, by the Pali of Honolua.

N<sup>o</sup> 4, is bounded. Mauka, by the Konoheiki's land. Lahaiaua, by the Pali of Honolua. Makai, by the ili of Hikiapou, Kaha-kulua, by the Pali of Honokohau.

N<sup>o</sup> 5, is bounded. Mauka, by the Konoheiki's land. Lahaiaua, by the Pali of Honolua. Makai, by the Konoheiki's land. Kaha-kulua, by the Pali of Honokohau.

Maanapali June 23, 1849.

C. 3987, Holowa.

See Foreign Land  
and that no more  
than just rights  
be awarded  
in quantity  
to claim.

Hawaiian Sec. I know the lands of Holowa. They are in Konoheiki. They are in four pieces.

- N<sup>o</sup> 1, is a House lot in the ili of Analoa-
- " 2, " ten lots in the ili of Hapihi.
- " 3, " kaha wala " " " Wainalo
- " 4, " 14 lots " " " "

The Off<sup>r</sup> rec<sup>d</sup> these lands from his father Puaa in the days of Kamahameha I, and his title for these lands is not disputed.

N<sup>o</sup> 1, is bounded. Mauka, by the Konoheiki's land. Lahaiaua, by the same. Makai, by the Alani's land. Kaha-kulua, by the Konoheiki's land.

N<sup>o</sup> 2, is bounded. Mauka, by the Creeks of Konoheiki, Lahaiaua and Makai, by my land and Pali's land. Kaha-kulua, by Katerohua's land.

N<sup>o</sup> 3, is bounded. Mauka, by the Creek of Konoheiki. Lahaiaua, by Kamua's land. Makai, by the Alani's land. Kaha-kulua, by J. Brewer's land.

1850  
1851  
1852  
1853  
1854

277

N<sup>o</sup> 4. is bounded. Mauka, by Hamuna's land. Lahaia, by the same. Makai, by Kalaikini's land. Mahakuloa, by Hamuna's

C. 4242 Kaia.

Kalawainoa Sr. I know the lands of the Ott. They are in Honolulu, They are as follows:

N<sup>o</sup> 1. is 9 lots in Naunaukahale

" 2. " a kula wala "

" 3. " " " " Maale

" 4. " " " in the ili of Honolulu.

" 5. " a House lot in the ili of Moomooka.

The Ott. rec<sup>d</sup> these lands from his parents, in the days of Kamehameha I, and his title has never been disputed.

N<sup>o</sup> 1. is bounded. Mauka, by Mannaia's land. Lahaia, by Makai's land. Makai, by Wainui's land. Mahakuloa, by Kalaikini's land.

N<sup>o</sup> 2. is bounded. Mauka, by my land Lahaia, by Kalaikini's land. Makai, by Wainui's land. Mahakuloa, by the pali of Honolulu.


N<sup>o</sup> 3. is bounded. Mauka, by the ili of Puulua. Lahaia, by Makai's land. Makai, by the Creek of Honolulu. Mahakuloa, by Hekeau's land.

N<sup>o</sup> 4. is bounded. Mauka, by the ili of Puulua. Lahaia, by Wainui's land. Makai, by the Gov<sup>t</sup> Lot. Mahakuloa, by Pupu's land.

N<sup>o</sup> 5. is bounded. Mauka, by the Gov<sup>t</sup> Lot. Lahaia, by Hilahala's lot. Makai, by the sea shore. Mahakuloa, by Kaulahua's land.

C. 6396 Kaia.

This Claim is the same as Claim N<sup>o</sup> 4242 just heard.



C. 426 a. Naiehe

Naiehe Sr. I know the lands of the Ct. They are in Moerokai wai. They are as follows:

N<sup>o</sup> 1. is 6 lots in the is. of Haemaikei.

" 2. " 18 " " " " " Ohaia.

The Ct. own<sup>g</sup> these lands from Gov<sup>t</sup>. Adams, in the days of Kamehameha, and his title has never been disputed.

N<sup>o</sup> 1. is bounded. Maunaka, by Pinnokai's land. Lahaia, by the same. Makai, by Neke's land. Mahakulua, by the Creek of Moerokai & Pahi.

N<sup>o</sup> 2. is bounded. Maunaka, by Pa's land. Lahaia, by Maia's land. Makai, by Nipapa's. Mahakulua, by the Creek of Moerokai wai.

C. 4257. Kaulakona.

Pahia Sr. I know the lands of the Ct. They are in three pieces in the is. of Paulea, Moerokai.

N<sup>o</sup> 1. is a Grass lot and kupa

" 2. " 8 lots of kupa

" 3. " a kupa wala.

The Ct. own<sup>g</sup> these lands in the days of Kamehameha, and has lived there ever since in peace.


N<sup>o</sup> 1. is bounded. Maunaka, by the Gov<sup>t</sup> lot. Lahaia, by Kaa-eai's land. Makai, by the Sea Shore. Mahakulua, by Nihui's land.

N<sup>o</sup> 2. is bounded. Maunaka, by my land. Lahaia, by the Creek of Moerokai. Makai, by my land. Mahakulua, by the pali of Moerokai.

N<sup>o</sup> 3. is bounded. Maunaka, by Umi's land. Lahaia, by the Pahi of Moerokai. Makai, by my land. Mahakulua, by the Creek of Moerokai.

C. 4248. Kikalohe.

Kaulakona Sr. I know the lands of the Ct. They are in the Ala



pieces of Honokowai and Makinahina. There are 4 pieces.  
The first three pieces being in Makinahina.

- N<sup>o</sup> 1 is a House lot & kula
- " 2. " " kula land
- " 3. " " " "

" 4. " " section of lvs in the ili of Kaalapaui, Honokowai.

The Clk. rec<sup>d</sup> these lands from his Ancestors, in the days of Kamehameha I. and his title has never been disputed, except for the second piece, which truly belongs to Akaka.

N<sup>o</sup> 1, is bounded. Maunaa, by the Gov<sup>t</sup> Road. Lahaina, by Honohi's lands. Makai, by the Sea Shore. Mahakulua, by Honohi's land.

N<sup>o</sup> 2, is bounded. Maunaa, by Charles Cochet's land. Lahaina by the Pali. Makai, by C. Cochet's land. Mahakulua, by the Pali.

N<sup>o</sup> 3, is bounded. Maunaa, by the Creek of Honokowai. Lahaina, by the same. Makai, by the Land of Waihinenuaiwai. Mahakulua, by the pali of Honokowai.

Cont. d L 05 V 3.

Cl. 3926. Nihoa.

Maini Ser. I know the lands of Nihoa. They are in Honokowai. There are 3 pieces.

- N<sup>o</sup> 1, is a kula land of 5 lvs in Puulena.
- " 2. " " " " " 19 " " Nannauwahawale.
- " 3. " " House lot in the ili of Honokowai.


The Clk. rec<sup>d</sup> these lands, from his parents, when Kua Kuu was lina of this district, in the days of Kamehameha I. and his title has never been questioned.

N<sup>o</sup> 1, is bounded. Maunaa, by the King's pualima, Lahaina, by Makapuu's land. Makai, by Heave kotohe's land. Mahakulua, by the pali of Honokowai.

N<sup>o</sup> 2, is bounded. Maunaa, by the King's pualima & Naianai's land. Makai, by the Creek of Honokowai. Lahaina, by the same. Mahakulua, by the Pali of Honokowai.

N<sup>o</sup> 3, is bounded. Maunaa, by Habaleo's, Lahaina, by Kauluhua's land. Makai, by the sea shore. Mahakulua,





by the Government's land.

C. 3766: *Akaku*. W.

*Mauia* Sr. I know the lands of the *Cl.* They are 5 pieces in *Hono-kowai*, and one piece in *Makinahina*

N<sup>o</sup> 1. is 4 bis in the *iti* of *Poulena*

" 2. " 7 " " " " *Nauiaunahau*

" 3. " 1 " " " " " *Maloo*

" 4. " a *kula* *wala* in *Kapiti*.

" 5. " " *Kula* " *Makakihua*

" 6. " " " " " *Makinahina*

The *Cl.* rec<sup>d</sup> these lands from Gov<sup>r</sup> John Adams, in the days of *Kamehameha* I. and his title has not disputed.

N<sup>o</sup> 1. is bounded. *Mauka*, by *Keawekeolohi's* land. *Lahaina*, by the Creek of *Hono-kowai*. *Makai*, by *Keawekeolohi's* land. *Kahakuloa*, by the *pali* of *Hono-kowai*.

N<sup>o</sup> 2. is bounded. *Mauka*, by *Waimii's* & *Kaaka's* land. *Lahaina*, by the Creek of *Hono-kowai*. *Makai*, by the same. *Kahakuloa*, by *Kaaka's* land.

N<sup>o</sup> 3. is bounded. *Mauka*, by *Nauweli's* land. *Lahaina*, by *Kaiaima's* land. *Makai*, by the same. *Kahakuloa*, by the *Kings' Pali*.

N<sup>o</sup> 4. is bounded. *Mauka*, by the Creek of *Hono-kowai*. *Lahaina*, by *Nauyauma's* land. *Makai*, by *Kalaiki's* land. *Kahakuloa*, by the Creek of *Hono-kowai*.

N<sup>o</sup> 5. is bounded. *Mauka*, by *Pula's* land. *Lahaina*, by the Creek of *Hono-kowai*. *Makai*, by the same. *Kahakuloa*, by *Kalaiki's* land.

N<sup>o</sup> 6. is bounded. *Mauka*, by *Kamee's* land. *Lahaina*, by the *Pali* of *Makinahina*. *Makai*, by the *Hono-kowai's* land. *Kahakuloa*, by the *Pali* of *Makinahina*.



C. 388. Meeau.

Meeau Sr. I know the lands of the Ct. They are in Stono-kooai. They are in 4 pieces.

- N<sup>o</sup> 1. is a section of leis in Pohaka.
- " 2. " " " " " the id. of Naunaunahaweh.
- " 3. " " kula in Aipohopohu
- " 4. " " " " " Pohaka.

The Ct. rec<sup>d</sup> these lands from his parents in the days of Kamehameha 1, and his title has never been disputed.

N<sup>o</sup> 1. is bounded. Mauka, by Haumo's land. Lahaina, by the Creek of Anookowai. Makai, by Makapu's land. Kahakuloa, by the Pali of Anookowai.

N<sup>o</sup> 2. is bounded. Mauka, by Waimu's land. Lahaina, by the Creek of Anookowai. Makai, by Maui's land. Kahakuloa, by the Pali of Anookowai.

N<sup>o</sup> 3. is bounded. Mauka, by Salastini's land. Makai, by Paki's land. Lahaina, by the Creek of Anookowai. Kahakuloa, by the Pali.

N<sup>o</sup> 4. is bounded. Mauka, by the Stono-kooai's land. Lahaina, by the King's peralima. Makai, by the Government lot. Kahakuloa, by Kahakuloa's land.

C. 3852. Puhle.

Kaukau Sr. I know the lands of the Ct. They are in Stono-kooai. They are 4 pieces.

- N<sup>o</sup> 1. is House lot in Puulena
- " 2. " kula land in Uluhoo
- " 3. " " " " Puulena
- " 4. " " " " " "

The Ct. rec<sup>d</sup> these lands from his parents, in the days of Kamehameha 1, and his title has never been disputed.

N<sup>o</sup> 1. is bounded Mauka, by the Stono-kooai's land. Lahaina, by Kahakuloa's land. Makai, by Naunaunahaweh's land.

*[Faint, illegible handwritten text, possibly bleed-through from the reverse side of the page.]*

- land. Kahakuloa, by Kaluaia's land.
- N<sup>o</sup> 2. is bounded Mauka, by Kaunahu's land. Lahaia, by Kamua's land. Makai, by Hilahila's land. Kahakuloa, by the Creek of Honokowai.
- N<sup>o</sup> 3. is bounded Mauka, by Kaunahu's land. Lahaia, by the same. Makai, by Pehin's land. Kahakuloa, by the Pali of Honokowai.
- N<sup>o</sup> 4. is bounded Mauka, by the King's Pualima. Lahaia, by Mokuhi's land. Makai, by the same. Kahakuloa, by the Pali of Honokowai.

Co. 3988 Hilahila.

Maui Sv. I know the lands of the Co. They are in Honokowai.

- N<sup>o</sup> 1. is a kula land in Poehu
- " 2. " " kula " " "
- " 3. " " " " " "
- " 4. " " " " " Iliaiker
- " 5. " " House lot in the ili of Honokowai.

The Co. rec<sup>d</sup> these lands from his parents, who possessed them from the days of Kamehameha I, and his title is without dispute.

- N<sup>o</sup> 1. is bounded Mauka, by the Creek of Honokowai, Lahaia, by the same. Makai, by the King's Pualima. Kahakuloa, by the Pali of Honokowai.
- N<sup>o</sup> 2. is bounded Mauka, by the ili of Pohaka. Lahaia, by the ili of Puulona. Makai, by the ili of Moomuku. Kahakuloa, by the ili of Honokowai.
- N<sup>o</sup> 3. is bounded Mauka, by the King's Pualima. Lahaia, by Kamua's land. Makai, by the Creek of Honokowai. Kahakuloa, by Makapui's land.
- N<sup>o</sup> 4. is bounded Mauka, by Pehin's land. Lahaia, by Kamua's land. Makai, by the Creek of Honokowai. Kahakuloa, by the same.
- N<sup>o</sup> 5. is bounded Mauka, by Kahaloa's land. Lahaia,

1. The first part of the document  
 discusses the general principles  
 of the system and its  
 objectives. It is important to  
 understand the scope and  
 limitations of the system  
 before proceeding with the  
 implementation.

2. The second part of the document  
 describes the detailed structure  
 of the system, including the  
 various components and their  
 interactions. This section  
 provides a comprehensive  
 overview of the system's  
 architecture.

3. The third part of the document  
 outlines the implementation  
 plan, including the timeline  
 and the resources required.  
 It is essential to have a  
 clear understanding of the  
 implementation process to  
 ensure the successful  
 completion of the project.

4. The final part of the document  
 discusses the future prospects  
 of the system and the  
 potential for further  
 development. It is important  
 to stay abreast of the latest  
 trends and technologies in  
 the field to ensure the  
 system remains relevant and  
 effective.

247

by Kio's land. Makai, by the sea shore. Kahakuloa, by Kaao's land.

C. 426a. Kalauiukoa.

Mau'i Is. I know the lands of the Ct. They are in Honokowai. There are 7 pieces.

N<sup>o</sup> 1. is a half land in the ili of Waunaunahawale.

" 2. " " 7 lots " " " " "

" 3. " " 1 lot " " " " "

" 4. " " " " " " " Makahika.

" 5. " " " " " " " "

" 6. " " House lot " " " "

" 7. " " " " " " " Honokowai.

The Ct. rec<sup>d</sup> these lands from his parents, who passed them from the days of Kamehameha I. His title has never been disputed.

N<sup>o</sup> 1. is bounded. Mauka, by Waunui's and Naukaui's land. Lahaione, by the Creek of Honokowai. Makai, by Nawawuwai's land. Kahakuloa, by the Pali of Honokowai.

N<sup>o</sup> 2. is bounded. Mauka, by Nawawuwai's land. Lahaione, by the Creek of Honokowai. Makai, by Kawakolu's land. Kahakuloa, by the Pali of Honokowai.

N<sup>o</sup> 3. is bounded. Mauka, by Waunui's land. Lahaione, by the Pali. Makai, by Nawawuwai's land. Kahakuloa, by Hikalua's land.

N<sup>o</sup> 4. is bounded. Mauka, by Pali's land. Lahaione, by the Creek of Honokowai. Makai, by the same. Kahakuloa, by the Pali of Honokowai.

N<sup>o</sup> 5. is bounded. Mauka, by Pali's land. Lahaione, by Makahua's land. Makai, by the Creek of Honokowai. Kahakuloa, by the Pali of Honokowai.

N<sup>o</sup> 6. is bounded. Mauka, by the King's pualima. Lahaione, by Kahalela's and Kaunama's land. Makai, by the Govt. Road. Kahakuloa, by Kawakolu's land.

N<sup>o</sup> 7. is bounded. Mauka, by the Govt. Road. Lahaione,



[The page contains several lines of extremely faint, illegible handwriting, likely bleed-through from the reverse side of the paper. The text is mostly obscured by noise and low contrast.]

na, by Naumaua's land. Makai, by the sea shore. Kahaku  
loa, by Makohoua's land.

C. 5393. Waluaikea

This Claim is the same as N<sup>o</sup> 428a just heard.

C. 6459. Nekeo.

Alaala Sr. I know the land of the Ct. It is in the ili of  
Aaenaike, Neuekawai. It is a piece of 24 lots.

The Ct. rec<sup>d</sup> it from Kaiku in 1846, and he from his  
parents in the days of Kamehameha I. His title has never  
disputed.

It is bounded. Maaka, by Pimohi's land. Lahaia,  
by the Pati of Muku; Makai, by the Creek of Neuekawai.  
Makakulua, by Kaiku's land.

C. 3932. Nalipo.

Kaluaikea Sr. I know the lands of the Ct. They are in Neue-  
kawai. They are in ten pieces.

N<sup>o</sup> 1, is a kaala land in Puulona.

" 2. " " kula " "

" 3. " " " " " Naumauahawele

" 4. " " kaala " " "

" 5. " " " " " "

" 6. " " " " " "


" 7. " " kula " " Kapili:

" 8. " " " " " Makahiku.

" 9. " " " " " Moomuku.

" 10. " " " " " Makahiku

The Ct. rec<sup>d</sup> these lands from his parents, who  
possessed them from the days of Kamehameha I. His title



has never been disputed.

N<sup>o</sup> 1. is bounded. Maunā, by Imani's land. Lahaina, by the  
Creek of Anohorwai. Makai, by Kaumaunā's land. Nahakulua,  
by Makapū's land.

N<sup>o</sup> 2. is bounded. Maunā, by Pūlona 2<sup>d</sup>; Lahaina, by the Pali  
of Anohorwai. Makai, by my land. Nahakulua, by Kūlāhala's land.

N<sup>o</sup> 3. is bounded. Maunā, by the Creek. Lahaina, by the Pali.  
Makai, by the Creek. Nahakulua, by the same.

N<sup>o</sup> 4. is bounded. Maunā, by Pūlona's land. Lahaina, by  
the Creek. Makai, by Makai's land. Nahakulua, by Maunaliā's  
land.

N<sup>o</sup> 5. is bounded. Maunā, by Kaaka's land. Lahaina, by  
my land. Makai, by the same. Nahakulua, by the King's  
prohima.

N<sup>o</sup> 6. is bounded. Maunā, by Māte-holia's land. Lahaina,  
by the Creek. Makai, by Meeai's land. Nahakulua, by the  
King's prohima.

N<sup>o</sup> 7. is bounded. Maunā, by Māhuli's land. Lahaina, by  
Anohor's land. Makai, by Haukau's land. Nahakulua, by the  
Creek.

N<sup>o</sup> 8. is bounded. Maunā, and Lahaina, by the Creek.  
On other two sides, by Māte-holia's land.

N<sup>o</sup> 9. is bounded. Maunā, by the Mōmōhiti's land. On  
other three sides, by Kūlāhala's land.

N<sup>o</sup> 10. is bounded. Maunā, by Pūlona. Lahaina, by  
Haukau's land. Makai, by the Government's lot. Nahakulua,  
by Maunaliā's land.

Ct. 6615. Nālepo.

This Claim is the same as N<sup>o</sup> 3932, just heard.

Ct. 4923. Waiua.

Kahakōla Sw. I know the lands of the Ct. They are in Hōkū

*[The page contains extremely faint, illegible handwriting, likely bleed-through from the reverse side of the paper. The text is scattered across the page and is not readable.]*

Kowai.

N<sup>o</sup> 1. is a kula in Moomukuu.

" 2. " 2 lots " " "

" 3. " 19 " " "

" 4. " 2 " " "

" 5. " a kula " " "

" 6. " " House lot in Peulena.

The Ct. rec<sup>d</sup> these lands from Aumai my father and he has possessed them in peace ever since the days of Kamehameha I.

N<sup>o</sup> 1. is bounded. Mauka, by the Pali of Noni-kowai, Lahaia, by the Cape of Noni-kowai. Makai, by the same. Kabakuloa, by the Pali of Moomukuu.

N<sup>o</sup> 2. is bounded. Mauka by Makali's land. On other three sides, by the same.

N<sup>o</sup> 3. is bounded. Mauka and Lahaia sides, by my land. Makai, by the King's palina. Kabakuloa, by the Pali and Pealina land.

N<sup>o</sup> 4. is bounded. Mauka, by Nali's & the King's Palina Lahaia, by Nali's land. On other two sides, by the Pali of Moomukuu.

N<sup>o</sup> 5. is bounded. Mauka and Lahaia sides, by Peulena, on other two sides, by my land.

N<sup>o</sup> 6. is bounded. Mauka, by my land. Lahaia, by Kaumama's land. Makai, by my land. Kabakuloa, by Kaumama's land.

Ct. 3851. Pookivi


Keebe Iw. I know the lands of Pookivi. They are in Moomukuu, & Kaenaihi & Kaenani, Noni-kowai.

N<sup>o</sup> 1. is a section of lots in Moomukuu

" 2. " " House lot, in the ili of Kaenaihi & Kaenani

The Ct. rec<sup>d</sup> these lands from his parents, in the days of Kamehameha I, and his title has never been disputed.

N<sup>o</sup> 1. is bounded. Mauka, by Ali's land. Lahaia, by



by the Creek of Nonohowai. Makai, by the ili of Wainalo. Mahakulua, by the Pali of Moomukuu.

N<sup>o</sup> 2. is bounded. Mauka, & Lahaina & Makai sides, by the Government's lot. Mahakulua, by the ili of Hamakua.

Cl. 479<sup>83</sup> Hamuna

Hamuna Sr. I know the lands of Hamuna. They are in Nonohowai.

- N<sup>o</sup> 1. is a kalo land in Wainalo
- " 2. " " kula " " "
- " 3. " " kalo " " Moomukuu
- " 4. " " 2 Moos of kula in Wainalo.
- " 5. " " kula wala in Palaha.

The Ct. rec<sup>d</sup> these lands from his father in the days of Kamehameha 1, and his title has never been disputed, but the Ct's memo has included N<sup>o</sup> 3. in his claim. Kahaloa the luna refused to sign that he put in this piece in his Claim, because the Ct. rec<sup>d</sup> the land from his father, and wished to return it to him. The Commission advised him not to accept it as the Ct. had four children. He said he would not.

N<sup>o</sup> 1. is bounded. Mauka, by the Nonohowai's land, Lahaina, by the Creek of Nonohowai. Makai, by the King's pualima & Auahi's land. Mahakulua, by Hamuna & Auahi's land.


N<sup>o</sup> 2. is bounded. Mauka, by Mahakulua's land. Lahaina, by the Creek of Nonohowai. Makai, by my land. Mahakulua, by the Pali of Moomukuu.

N<sup>o</sup> 3. is bounded. Mauka, by Kamehameha's land. Lahaina, by the Creek of Nonohowai. Makai, by the King's Road. Mahakulua, by the ili of Moomukuu.

N<sup>o</sup> 4. is bounded. Mauka, by "Kamehameha's" land. Lahaina, by Kamehameha's land. Makai, by the Government Road. Mahakulua, by Hamakua's land.

N<sup>o</sup> 5. is bounded. Mauka, by Kamehameha's land. Lahaina, by the Creek of Nonohowai. Makai, by Kamehameha's land.





Kahakuloa, by Kai'ai's land.

Kaanapali June 25<sup>th</sup> 1849.

C. 10813. S. Palina

Palina Sw. I know the lands of Palina They are in the Ahupua'a of Mahana and Maaloaiki, and consist of the following pieces

N<sup>o</sup> 1. is a kula wala in the is of Kaape.

" 2. " " House lot " Maaloaiki.

" 3. " " Kula wala " Kaape

" 4. " " kula (iuka loa) "

" 5. " " " in Maaloaiki

The Ct. rec<sup>d</sup> these lands from Mark a friend in 1838, and his title has never been disputed.

N<sup>o</sup> 1. is bounded. Maaloa, by the Creek of Mahana, Lahaia, by the Pali of Mahana. On other two sides, by the Creek of Mahana.

N<sup>o</sup> 2. is bounded. Maaloa, by Kai'ai's land. Lahaia, by Ajolo and Ngwa's land. Makai, by the Government Lot. Maaloa, by the Creek of Mahana.

N<sup>o</sup> 3. is bounded. Maaloa, by Kai'ai's land. Lahaia, by Nipi's land. Makai, by Kai'ai's land. Kahakuloa, by the Pali of Mahana.

N<sup>o</sup> 4. is bounded. Maaloa, by the Creek of Mahana, Lahaia, by the Pali of Mahana. On other two sides, by the Creek of Mahana.

N<sup>o</sup> 5. is bounded. Maaloa, by Kai'ai's land. Lahaia, by the Creek of Maaloa, Makai, by Kanakamii's land. Kahakuloa, by the Pali of Maaloa.


C. 4607. Nipoa

Kaanapali Sw. I know the lands of the Ct. They are in Maaloa-mui, and Maaloaiki, Kaanapali. They are as follows:

N<sup>o</sup> 1. is a kula wala in Maaloa-mui.

" 2. " " " " "

" 3. " " House lot " "



N<sup>o</sup> 4, is a kula wala in Maaloaiki.

" 5, " " kula land " " "

The Ct. rec<sup>d</sup> these lands in Maaloaiki from his Ancestors, who possessed them in the days of Kamehameha I, and the lands in Maaloaiki from Kilauea in 1837, and his title has never been disputed.

N<sup>o</sup> 1, is bounded Mauike, by the land of Pahuai. Lahaina, by the Ahupuaa of Mailepai. Makai, by Lupa's land. Kahakuloa, by Honohuana.

N<sup>o</sup> 2, is bounded. Mauike, by Kuale's land. Lahaina, by "Mailepai." Makai, by Sakela's land. Kahakuloa, by Honohuana.

N<sup>o</sup> 3, is bounded. Mauike, by Kuale's lot. Lahaina, by the Crute of Alaaloaiki. Makai, by the Sea Shore. Kahakuloa, by Maaloaiki.

N<sup>o</sup> 4, is bounded. Mauike, by Kuale's land. Lahaina, by "Mailepai." Makai, by Sakela's land. Kahakuloa, by Honohuana.


N<sup>o</sup> 5, is bounded. Mauike, by Kaliahu's land. Lahaina, by "Mailepai." Makai, by Kapaehua's land. Kahakuloa, by Honohuana.

Ct. 6166, Page

Kauiakiaia Sr. I know the lands of the Ct. They are in the Ahupuaa of Honohuana, and consist of the following pieces.

- N<sup>o</sup> 1, is a house lot in the ili of Neaehou.
- " 2, " " " " " " " "
- " 3, " 13 lots of kula " " " " Manaba
- " 4, " 14 " " " " " " Lupa 1.
- " 5, " a kula land " " " " " 2.
- " 6, " 10 lots of kula " " " " " 3.
- " 7, " 5 " " " " " " " "

The Ct. rec<sup>d</sup> these lands from Kauiakiaia, in the days of Kamehameha I, and his title has never been disputed.



N<sup>o</sup> 1. is bounded. Maunaloa, by Hamakua's land. Lahaina, by the Gov<sup>t</sup> road. Makai, by Palawale's land. Kahakuloa, by the Pali of Honolulu.

N<sup>o</sup> 2. is bounded. Maunaloa, by Hamakua's land. Lahaina, by Kalia's land. Makai, by Palawale's land. Kahakuloa, by the Gov<sup>t</sup> road.

N<sup>o</sup> 3. is bounded. Maunaloa, by Kalia's land. Lahaina, by Kikapua's land. Makai, by Waakapua's land. Kahakuloa, by the Creek of Honolulu.

N<sup>o</sup> 4. is bounded. Maunaloa, by Punawai's land. Lahaina, by Kalia's land. Makai, by Palawale's land. Kahakuloa, by the Pali of Honolulu.

N<sup>o</sup> 5. is bounded. Maunaloa, by the Creek of Honolulu. Lahaina, by Kaahumanu's land. Makai, by Punawai's land. Kahakuloa, by the Pali.

N<sup>o</sup> 6. is bounded. Maunaloa, by Kalia's land. Lahaina, by the Creek. Makai, by Kaiaipua's land. Kahakuloa, by Kalia's land.

N<sup>o</sup> 7. is bounded. Maunaloa, by Kalia's land. Lahaina & Makai sides, by the same. Kahakuloa, by the Pali of Honolulu.

C. 659a. Pali.

This claim is the same as N<sup>o</sup> 6, 166. just heard.

C. 559b. Makai

Kaahumanu sw. I know the lands of the Ct. It is in Honolulu. It is in two pieces.

N<sup>o</sup> 1. is a piece of 12 lo'i in Pukunui.

" 3 " one lo'i " Punui.

The Ct. rec<sup>d</sup> these lands from his ancestors in the days of Kamehameha 1, and his title has never disputed up to his death in 1848. His heir is his son Nainaina.

N<sup>o</sup> 1. is bounded. Maunaloa, by Kaahumanu's land. Lahaina,

*[The page contains extremely faint, illegible handwriting, likely bleed-through from the reverse side of the document. The text is scattered across the page and cannot be transcribed.]*

ma, by Pahi's land. Makai, by Kalamā's land. Kahakūba, by the Crato of Nonokohau.

N<sup>o</sup> 2, is bounded. Mauka, by Anā's land. Lahaia, by the Pahi of Nonokohau. Makai, by Tuati's land. Kahakūba, by Oha's land.

C. 5611. Keturū.

This Claim is the same as Claim N<sup>o</sup> 5596, just heard.

C. 5920. Pahiama 1.

Napuwunua Sw. I know the lands of the Ct. They are in Nonokohau, in the ili of Ohiapoko and Mawaka.

N<sup>o</sup> 1, is 14 lots of Kate

" 2, " 6 " " " & kula & house lot.

" 3, " 11 " " " in the ili of Mawaka.

The Ct. are these lands, from Kaakamū, in the days of Samchameka, and his title is without dispute.

N<sup>o</sup> 1, is bounded. Mauka, by Pahi's land. Lahaia, by the Pahi of Nonokohau. Makai, by the ili of Mawaka. Kahakūba, by the Pahi of Nonokohau.


N<sup>o</sup> 2, is bounded. Mauka, by Puohala's land. Lahaia, by the Pahi. Makai, by Pahi's land. Kahakūba, by the Pahi.

N<sup>o</sup> 3, is bounded. Mauka, by the ili of Ohiapoko. Lahaia, by the Crato of Nonokohau. Makai, by Haimilemele's land. Kahakūba, by the Pahi.


C. 10801. Pahiama 2.

Kapua Sw. I know the land of the Ct. These lands are in Nonokohau; They are in one piece, in Kapua awhiri.









N<sup>o</sup> 5 is bounded Mauka, by Namakahaia's land. La-  
haina, by the Pali. Makai, by the Honolulu's postuma. Makaku-  
wa, by Kahika's land.

N<sup>o</sup> 6 is bounded Mauka, by Lanni's land. Lahaina, by  
Hannoo's land. Makai, by the same. Makakuwa, by the Pali.

N<sup>o</sup> 7 is included in the bounds of N<sup>o</sup> 2.

C. 6501. Kalalau.

This claim is included in N<sup>o</sup> 5768 just  
heard.

C. 5778. Waabamui.

Kalalau Sw. I know the lands of the Ct. They are in Hono-  
hulu.

- N<sup>o</sup> 1 is a house lot in the ili of Maunaloa.
- " 2. " 10 lots " " " " Haau
- " 3. " One " " " " " Makua
- " 4. " a wab land " " " " Peakoo.
- " 5. " 3 lots + coffee patch in Makua.


The Ct. rec<sup>d</sup> these lands from his parents who posses-  
sed them from the days of Hamchamchal, and his title  
cannot be questioned, He died in February last. His widow  
Lilia, is his heir.

N<sup>o</sup> 1 is bounded. Mauka, by Napeahi's lot. Lahaina,  
by Kapikuaana's land. Makai, by Makua's land. Makaku-  
wa, by the Crute.


N<sup>o</sup> 2, is bounded. Mauka, by the ili of Panini. Lahai-  
na, by the Pali. Makai, by Oha's land. Makakuwa, by  
Kohofuika's land.

N<sup>o</sup> 3, is bounded. Mauka, by Hiki's land. Lahaina,  
by Kumuani's land. Makai, by Piali's land. Makakuwa,  
by the Crute.

N<sup>o</sup> 4, is bounded. Mauka, by Aivali's land. Lahaina,







N<sup>o</sup> 2. is 32 lots in the dist of Ligei 1

" 3. " 26 " " " " 2

" 4. " 12 " " " " Maluaka.

The Ct. rec<sup>d</sup> these lands all except the House lot, from Naahamui in the days of Namahamuka I, and the House lot he has occupied from the same time. His title has never been disputed.

N<sup>o</sup> 1. is bounded. Mautea, by the Govt Road. Sahaime, by the *Hemohua's* *paalima*, Matai, by the branch of the Govt Road. Mahakulua, by the Pali of *Hemohua*.

N<sup>o</sup> 2. is bounded. Mautea, by Paeta's land. Sahaime, by Hani's land. Matai, by Hani's land. Mahakulua, by the Creek.

N<sup>o</sup> 3. is bounded. Mautea, by Puniva's land. Sahaime, by the creek. Matai, by Naparua's land. Mahakulua, by the Pali.

N<sup>o</sup> 4. is bounded. Mautea, by Opiopio's land. Sahaime, by Naahaija's land. Matai, by *Tunohala's* land. Mahakulua, by the Pali.

Ct. 5760. Naolala

Naahamui Sw. I know the lands of the Ct. They are in *Hemohua*. It is one piece of 10 lots.

The Ct. rec<sup>d</sup> it from Naolala in the year 1846, and his title has never been disputed.


It is bounded. Mautea, by Ohaui's land. Sahaime, by the Pali. Matai, by Ohaui's land. Mahakulua, by the Creek.

Ct. 5761. Namakaisora.


Ohaui Sw. I know the land of the Ct. It is a piece of 13 lots in *Pamoi*, *Hemohua*.

The Ct. rec<sup>d</sup> this land from Naaimaloh, in the days of Namahamuka II, and his title has never been disputed.









299

land. Lahaia, by the Pali, Makai, by my land. Mahakulua,  
loa, by Nekuapui's land.

C. 569. Kaloua.

Kaloua Sr. I know the land of the Ct. They are in Hono-  
kohau. They are in one piece, in the ili of Mauka. It  
contains of 29 lo's.

The Ct. rec<sup>d</sup> it from Kaahannui in the days of  
Kamehameha I, and his title has never been disputed.

It is bounded, Mauka, by Kalala's land, Lahaia,  
by the Pali, Makai, by Paakoo. Mahakulua, by the creek  
of Honokohau.

C. 5610. Kalama.

Kalama Sr. I know the lands of the Ct. They are in Hono-  
kohau. They are as follows:

N<sup>o</sup> 1, is a house lot in Elikini.

" 2, " " Kale land " "

" 3, " " " " " Sumukaa

" 4, " " " " " Kaulanaka-loa.


There is one lo'i pua'ua in the piece, N<sup>o</sup> 2.

The Ct. rec<sup>d</sup> these lands from Kaahannui in the  
days of Kamehameha I, or rather his parents did and he  
rec<sup>d</sup> it from them, His title is without dispute.

N<sup>o</sup> 1 is bounded, Mauka, by the Gov<sup>t</sup> lo'i, Lahaia,  
by the Pali, Makai, by the Gov<sup>t</sup> Road, Mahakulua, by Kaa-  
hi's land.

N<sup>o</sup> 2, is bounded, Mauka, by the Momihi's land,  
Lahaia, by the Pali, Makai, by the Gov<sup>t</sup> lo'i, Mahaku-  
loa, by Nahuina's land.

N<sup>o</sup> 3, is bounded, Mauka, by Sapaouli's land, Laha-  
ia, by Sapaouli's & Kauri's land, Makai, by Kamaka-  
luka's land, Mahakulua, by the creek.



N<sup>o</sup> 1. is bounded. Mauka, by Kailimdon's land. Laka-  
ma, by the Pali and Crute. Makai, by the Crute. Makakuloo, by the Pali.

C. 10366. Namakohai I.

Siamahe. Sw. I know the lands of the Ct. They are two pieces in the ili of Heahua I. Nonokohau.

N<sup>o</sup> 1. is a piece of Waia

" 2. " " " " "

The Ct. rec<sup>d</sup> these lands from his father Upai, who rec<sup>d</sup> them from Kaakamii in the days of Kamehameha I. and his title has never been disputed.

N<sup>o</sup> 1. is bounded. Mauka, by Kumealani's land. Laka-  
hama, by the Pali. Makai, by Kalala's land. Makakuloo, by Kumealani's land.

N<sup>o</sup> 2. is bounded. Mauka, by my land. Lakaiaia, by the same. Makai, by Kumealani's land. Makakuloo, by Nooki's land.

C. 6031. Namakohai II.

Kalama Sw. I know the lands of the Ct. They are in Heahua I, Nonokohau,

N<sup>o</sup> 1. is a House lot in Heahua I


" 2. " " Kala land " Lijuu &

" 3. " " " " " " Naubarakuloo.

The Ct. rec<sup>d</sup> these lands from his parents who rec<sup>d</sup> it in the days of Kamehameha I. from Kaakamii. There has never been any dispute about his title

N<sup>o</sup> 1. is bounded. Mauka, by Kalala's lot. Lakaiaia, by Kamakala's lot. Makai, by the same. Makakuloo, by the Govt. road.

N<sup>o</sup> 2. is bounded. Mauka, by Kipani's land. Lakaiaia, by the Crute. Makai, by Kakaia's land. Makakuloo, by



Kelispio's land.

N<sup>o</sup> 3, is bounded. Mauka, by the isi of Mōiūlapa. Lahaia, by the Crute. Makai, by the Mōiūlapa's land. Mahakuloa, by the Pali.

E  
C. 7250 A Ohaa.

This claim is included under the General Claim of N<sup>o</sup> 7250.

Maunaloa Sw. I know the lands of the Ct. There are 3 pieces, which are as follows:

N<sup>o</sup> 1. is a kahu land at "Hana," Hōnōkōwai.

" 2. " " " " " Pāniri.

" 3. " " " " " Lāpuna.

The Ct. rec<sup>d</sup> these lands from Kaahānui in the days of Kamehameha I. through his parents, except the piece N<sup>o</sup> 2. which he rec<sup>d</sup> from Kīm in 1846 (The King, Kīm being present said this was correct and that he had no claim on the land) His title is without dispute.

N<sup>o</sup> 1. is bounded. Mauka, by Māhineha's land, Lahaia, by the same Makai, by Kāpaka's land. Mahakuloa, by Kaahupaka's land.

N<sup>o</sup> 2. is bounded. Mauka, by Pāniri's land. Lahaia, by Kaaua's and Pūali's land. Makai, by Mōhōpūka's land. Mahakuloa, by Mōhōpūka's land and Pūalala.

N<sup>o</sup> 3. is bounded. Mauka, by Kēlispio's land. Lahaia, by the Crute of Hōnōkōhau. On other two sides, by Kēlispio's land.

C. 7250 B Healoa.

This claim like the one above is included under N<sup>o</sup> 7250 but no N<sup>o</sup> is given to it.)

Maunaloa Sw. I know the lands of the Ct. They are in



Nonohohau. They consist of the following pieces.

these two  
Aparau are  
not claims  
by the Gov.

- N<sup>o</sup> 1. is a section of 600 bis in Piliwo.
- " 2. " " " " 600 " Kapaukimi.
- " 3. " " " " 200 " Apopo.
- " 4. " " " " 600 " Tolauva.

The C<sup>t</sup>. rec<sup>d</sup> these lands from Suakamama in the year 1825, and has held them without dispute ever since.

N<sup>o</sup> 1. is bounded. Mautoa, by Napule's land. Lahaia, by the Crute. Matvai, by the Nonohiki's land. Mahakutua, by the Pali. There are 9 pualima bis in this N<sup>o</sup> 1. in fact, none of it belongs to C<sup>t</sup>.

N<sup>o</sup> 2. is bounded. Mautoa, by Paaroo's land. Lahaia, by the Pali. Matvai, by Ketuanoni's land. Mahakutua, by the Crute.

N<sup>o</sup> 3. is bounded. Mautoa, by J. Napule's land. Lahaia, by Siwauitiki's land. Matvai, by the same. Mahakutua, by J. Napule's land.

N<sup>o</sup> 4. is bounded. Mautoa, by Popoki's land. Lahaia, by the Nonohiki's land. Matvai, by J. Napule's land. Mahakutua, by the Nonohiki's land.

C. 725. ~~8~~ N<sup>o</sup> sahuapabas


This is like the 3<sup>rd</sup> last claims, without a number, but included under the general N<sup>o</sup> 725.

Napuahi Sec. I know the lands of the C<sup>t</sup>. They are in Nonohohau, in the ili of Manaloa, & Kula.

- N<sup>o</sup> 1. is a house lot & 14 bis in Manaloa
- " 2. " Seven bis of Keala " "
- " 3. " 5 " " " " Kula.

The C<sup>t</sup>. rec<sup>d</sup> these lands from Naie in the year 1846, and his title has never been disputed. There are 3 bis belonging to the pualima, however, in the first piece.

N<sup>o</sup> 1. is bounded. Mautoa, by Hele's land. Lahaia, by the Crute. Matvai, by the Nonohiki's land. Mahakutua,



by the Pali.

N<sup>o</sup> 2. is bounded. Mautka, by Pui's land. Lahaina, by my land. Makai, by Nadi's land. Mahakula, by the Crake.

N<sup>o</sup> 3. is bounded Mautka, by Nohukawai's land. Lahaina, by the Crake. Makai, by Heles's land. Mahakula, by the Pali

C. 7250 Kaainape.

This is in the same paper with the four last claims, and is without number, being included under N<sup>o</sup> 7250. Kepi's Sr. I know the lands of the Ct. They are in Honohau.

- N<sup>o</sup> 1. is a House lot in Kanaloa
- " 2. " " Kalo land " Panooi
- " 3. " " " " of 15 bis in Lilihue.

The Ct. rec<sup>d</sup> these lands from Krahamaui, in the days of Kamohamohi. He sold them up to the year in which he died, 1848, and then they went to Nohukuaama his son.

N<sup>o</sup> 1. is bounded. Mautka, by Waahupaka's land. Lahaina, by the Crake. Makai, by "Heauhou". Mahakula, by the Pali.


N<sup>o</sup> 2. is bounded. Mautka, by Waakani's land. Lahaina, by the Pali. Makai, by Makoi's land. Mahakula, by Oha's Land.

N<sup>o</sup> 3. is bounded. Mautka, by Pui's land. Lahaina, by the Crake. Makai, by the sea shore. Mahakula, by Niliqoi's land.


C. 5637. Haniko

Kaiki's Sr. I know the lands of the Ct. They are in Honohau.

N<sup>o</sup> 1. is a kulo land, in the iti of Pookua.







C. 7474. Kamohukahi

Aiwaale Sw. The Ulu's land is one section of his in Makaa, Honohohau.

The Ulu rec<sup>d</sup> this land from his father, who had it from Naahani in the days of Maamehamaha 1. and his title has never been disputed. There are 3 Palima lots in this piece.

It is bounded. Mauka, by Maumauima's land. Schaima, by the Creek. Makaa, by Naahani's land. Kahakulua, by the Pali.

C. 7475. Kaakaha

Aiwaale Sw. I know the lands of the Ulu. It is two pieces in Honohohau.

N<sup>o</sup> 1. is a kala land in Makaa.

" 2. " " " " Maani 2.

The Ulu rec<sup>d</sup> these lands from Naahani in the days of Maamehamaha 1. and his title has never been disputed. There is one Palima lot in piece N<sup>o</sup> 2. & also N<sup>o</sup> 1.

N<sup>o</sup> 1. is bounded. Mauka, by Naahani's land. Schaima, by the Creek. Makaa, by Palima lots. Kahakulua, by the Pali.

N<sup>o</sup> 2. is bounded. Mauka, by the Palima lots & Maani's land. Schaima, by Maahani's land. Makaa, by Pania's & Amala's lands. Kahakulua, by the Pali.

Maawapahi June 26. 1849.


C. 4247. Mahue

Kahape Sw. I know the lands of the Ulu. They are in Honohia, in the ili of Moomuku, and consist of the following pieces.

N<sup>o</sup> 1. is a House lot

" 2. " " Potato lot fenced

" 3. " " Section of kala land & kula





The U. no.<sup>2</sup> these lands from Maia in the days of Maahuramu 1, and there is no dispute about his title.

N<sup>o</sup> 1, is bounded. Mauea, by Salakua's land. Luhaina, by Mumui's land. Makai, by the Gov<sup>t</sup> Road. Nahakuloa, by the positions of Maia.

N<sup>o</sup> 2, is bounded. Mauea, by Maahiti's land. Luhaina, by the Pali of Honolulu. Makai, by the Government Road. Nahakuloa, by the positions of Maia.

N<sup>o</sup> 3, is bounded. Mauea, by Maaiakua's land. Luhaina, by "Mahauiki." Makai, by Mumui's land. Nahakuloa, by the Pali of Honolulu.

Co. 7381. Kaavaa.

Maui Sw. I know the lands of the U. They are in one piece in the ili of Mauea, Honokohau.

The U. no.<sup>2</sup> it from Sapauli in the days of Maunohameha 1 and there was never been any dispute, about his title.


It is bounded. Mauea, by my land. Luhaina, by the Pali of Honokohau. Makai, by the ili of Kapalaalaka. Nahakuloa, by the lands of Maamaa.

7383  
Co. 7382. Paiani.

Maui Sw. I know the lands of the U. They are in one piece in the ili of Maiani, Honokohau.

The U. no.<sup>2</sup> this land from Maahira, before 1839, and his title has never been disputed.

It is bounded. Mauea, by Maahiti's land. Luhaina, by Maia's land. Makai, by the Oupuni's land. Nahakuloa, by Amala's land.



C. 7382. Iwa.

Kiawake Su. The Ct's land is one piece of teals land in the ili of Mamani, Nonokohau.

The Ct. rec<sup>d</sup> these lands from his father who rec<sup>d</sup> them from Maahannui in the days of Namahamecha I. His title has never been disputed.

It is bounded, Maupaa, by Tarwani's land, & Tachias of the Gov.<sup>t</sup> Tahaina, by the Crests of Nonokohau, Makai, by Mairi's land. Mahakulou, by the Pali.

C. 7384. Iwa.

Kiawake Su. I know the lands of the Ct. It is in the ili of Heakua 2, Nonokohau. There are four pieces.

N<sup>o</sup> 1, is a teals land.

" 2, " " " "

" 3, " " " "

" 4, " " " " in Heakua 1.


The Ct. rec<sup>d</sup> these lands from his parents, and they from Maahannui, in the days of Namahamecha I. His title has never been disputed.

N<sup>o</sup> 1, is bounded, Maupaa, by Namakaakahi's & Hoki's land. Tahaina, by Malalanis & Muanalanis's land. Makai, by the sea shore. Mahakulou, by the Crests & Maahannui's land.

N<sup>o</sup> 2, is bounded. Maupaa, by my land. Tahaina, by Hoki's land. Makai, by Muanalanis's land. Mahakulou, by the Crests.

N<sup>o</sup> 3, is bounded. Maupaa, by Kairi's land. Tahaina, by Piki's land. Makai, by Maahannui's land. Mahakulou, by Mairi's land.

N<sup>o</sup> 4, is bounded. Maupaa, by my land. Tahaina, by the Pali. Makai, by Namakaakahi's land. Mahakulou, by Muanalanis's land.



C. 6087. Makauakalani.

This claim was heard yesterday under No 5927. Palaua, Lib 2<sup>nd</sup> Ct. Palaua is Makauakalani's husband.

C. 6138. Nohokawai.

Mapuaa Sw. I know the lands of the Ct. They are in the di. of Palaua, Nohokawai. They are as follows:

No 1 is a kula land

" 2. " " " "

" 3. " " kaka "

The Ct. rec<sup>d</sup> these lands from Kaabuanui, through his parents, in the days of Kamakamaka 1, and his title is without dispute.

No 1, is bounded. Maunaa, by Keakapulelani's land. Labaina, by Makuehi's land. Makai, by the sea shore. Makakulua, by the Pali.

No 2, is bounded. Maunaa, by the Konohe's Mountains. Labaina, by Kamemo's land. Makai, by Keakabuanui's land. Makakulua, by the Pali.

No 3, is bounded. Maunaa, by the di. of Kamani's Labaina, by the Creek. Makai, by Keliimakaua's land. Makakulua, by the Pali.

C. 6137. Napuaki

Alaka Sw. I know the lands of the Ct. They are 4 pieces in Nohokawai, as follows:


No 1, is a House lot & lot in Poh

" 2. " one lot in the di. of Kaunoo.

" 3. " a section of lot in Hana.

" 4. " " " " Napuaki.

The Ct. rec<sup>d</sup> these lands from his parents who enjoyed from the days of Kamakamaka 1, and



was before he conquered Maui. This title has never been disputed.

N<sup>o</sup> 1. is bounded: Maunā, by Mānu'a's & the Gov<sup>t</sup> land. Lāhaina, by the Pāli. Makai, by Nāhānānānā's land. Mahakūloa, by the Gov<sup>t</sup> lot & the Crater.

N<sup>o</sup> 2. is bounded: Maunā, by Mānalo's land. Lāhaina, by the Crater. Makai, by Owaiki's land. Mahakūloa, by the Pāli.

N<sup>o</sup> 3. is bounded: Maunā, by Wapori's land. Lāhaina, by the Pāli. Makai, by the Gov<sup>t</sup> Paeha. Mahakūloa, by the Crater.

N<sup>o</sup> 4. is bounded: Maunā, by Wapori's land. Lāhaina, by Kimo's land. Makai, by Kāli's land. Mahakūloa, by Pū's land.

C. 6098. Makawala

The Claimant is the wife of Pānānālele. The Ct. in N<sup>o</sup> 4669, heard yesterday, June 25<sup>th</sup> 1849.

C. 6146. Nāhūina.

Nāhūina Sw. I know the lands of the Ct. They are in the ili of Maunā, Kōmohāna.


N<sup>o</sup> 1. is a section of kōlo land.

" 2. " " " kōlo "

The Ct. rec<sup>d</sup> these lands from Mānalo in 1840 or 1841, and his title is without dispute.

N<sup>o</sup> 1. is bounded: Maunā, by Mānalo's land. Lāhaina, by the Crater. Makai, by Mānalo's land. Mahakūloa, by the Pāli, & Nāhānānā's land.

N<sup>o</sup> 2. is bounded: Maunā, by Mānalo's land. Lāhaina, by the ili of Oletini. Makai, by Mānalo's land. Mahakūloa, by Lili's land.





C. 5929. Poupouka

Maahara Sw. The Ct's land is one piece of kato land in the iki of Maunamatokeu, Monohohau.

The Ct. does not live on the land now, and has not for years. He is a wanderer and has no time title in the land.

C. 5921. Puhala.

Kalaena Sw. I know the lands of the Ct. They are in the iki of Kuwakuteu, Monohohau.

- N<sup>o</sup> 1. is a House lot
- " 2. " " kato land
- " 3. " " kula "

There is one malama iki in the piece N<sup>o</sup> 2.

The Ct. got them from Maui in 1841, and his title has never been disputed.

N<sup>o</sup> 1. is bounded Mauike, by the Monohiki's land. La-hains, by the iki of Mumukea, Maupai, by the Monohiki's land Mahakaha, by the Pahi.


N<sup>o</sup> 2. and N<sup>o</sup> 3. join N<sup>o</sup> 1. and I have bounded them all together.

C. 5128. Kairou.

Kairou Sw. I know the lands of the Ct. They are 4 pieces in Kula and other iki of Monohohau.

- N<sup>o</sup> 1. is a kato land in Kula 1.
- " 2. " " House lot " " 2.
- " 3. " " kato land " Mumukea.
- " 4. " " Saukaha lot in Mauporo.

The Ct. got these lands from Maahani in ancient times before 1839, and his title is without dispute. There are two malama iki in piece N<sup>o</sup> 1.



N<sup>o</sup> 1, is bounded Mautea, by the Crute & Hanemo's land. Lahaia, by Murnelani's & Kaakanui's land. Matai, by Mali's land. Mahakulua, by the Pali.

N<sup>o</sup> 2, is bounded Mautea, by Mihinakawali's land. Lahaia, by Mihinakawali's & Leonui's land. Matai, by Malala's land. Mahakulua, by the Pali.

N<sup>o</sup> 3, is bounded Mautea, by Sapaui's land. Lahaia, by the Pali. Matai, by Kaavao's land. Mahakulua, by Kalam's land.

N<sup>o</sup> 4, is bounded Mautea, by the Crute. Lahaia, by the Pali. Matai, by Sapaui's land. Mahakulua, by the Crute.

C. 7388. Nauhu.

The Ct. is dead, and his claim has been included in the claim of Hui (N<sup>o</sup> 7384.) heard this morning. Hui is his child and heir. So says Hiverale the witness in Hui's claim.

C. 7390. S. Hanemo.


Halalau Sr. I know the lands of the Ct. They are in Hono-pohau. It is one piece of Matai land in Muike 1.

The Ct. rec<sup>d</sup> it from Namau in 1846, and his title is without dispute.

It is bounded Mautea, by Leonui's land. Lahaia, by the Crute. Matai, by my land. Mahakulua, by the same.

C. 7389. Neuwiri

Kapuaa Sr. I know the lands of the Ct. They are in Hono-pohau, and consists of the following pieces.



- N<sup>o</sup> 1. is a House lot in Paauhau.  
 " 2. " " kula land  
 " 3. " " kula "  
 " 4. " " " " in Kamoolii.  
 " 5. " " kula " " "  
 " 6. " " kula " " Maluaka.

The Ct. rec<sup>d</sup> these lands from his parents who rec<sup>d</sup> them from Kaahamii, in the days of Kamehameha I. and he has ever had undisturbed possession of them.

N<sup>o</sup> 1. is bounded. Mauka, by Kuanoni's land. Lahaia, by the Pali. Makai, by Makapi's land. Kahakuloa, by Puhala's land.

N<sup>o</sup> 2. is bounded. Mauka, by the Pali. Lahaia, by the same. Makai, by Kuanoni's land. Kahakuloa, by the Pali.

N<sup>o</sup> 3. is bounded. Mauka, by Puhala's land. Lahaia, by the Pali. Makai, by Mailou's land. Kahakuloa, by the Crater.

N<sup>o</sup> 4. is bounded. Mauka, by Makalima's land. Lahaia, by the Crater. Makai, by Kapuni's land. Kahakuloa, by Lili'uokalani's land.


N<sup>o</sup> 5. is bounded. Mauka, by Lili'uokalani's land. Lahaia, by the same. Makai, by J. Kapuni's land. Kahakuloa, by the Pali.

N<sup>o</sup> 6. is bounded. Mauka, by Kaitimememeli's land. Lahaia, by Makabrouka's land. Makai, by the same. Kahakuloa, by the Pali.

Ce. 7397. Paauoa.

Makape &c. Among the lands of the Ct. They are in Honohau, and consists of the following pieces.

- N<sup>o</sup> 1. is a kula land in Paauhau  
 " 2. " " House lot "  
 " 3. " " kula land " Puuhali.  
 " 4. The Ct. rec<sup>d</sup> these lands from Kaahamii,



in the days of Mamamahua, and his title is without dispute.

N<sup>o</sup> 1, is bounded. Mauka, by Maholo's & Hanahua's land. Lahaia, by Puhiana's land. Makai, by Opiopi's land. Mahakulua, by the Creek.

N<sup>o</sup> 2, is bounded. Mauka, by Napuwewewi's land. Lahaia, by the Honohua's land. Makai, by "Kapaaukani 2". Mahakulua, by Maito's land.

N<sup>o</sup> 3, is bounded. Mauka, by I. Kapuli's land. Lahaia, by the Creek. Makai, by the same. Mahakulua, by I. Kapuli's land.

C. 7392. Naitili

Chas. Sw. I know the lands of the Ct. They are in two pieces in the ili of Apupu, Honolulu.

N<sup>o</sup> 1, is a section of his.

" 2 " " kula land.

The Ct. rec<sup>d</sup> these lands from his parents who possessed it from the days of Mamamahua, and his title is not disputed.

N<sup>o</sup> 1, is bounded. Mauka, by Lila's land. Lahaia, by the Creek. Makai, by Paao's land. Mahakulua, by I. Kapuli's land.

N<sup>o</sup> 2, is bounded. Mauka, by I. Kapuli's land. Lahaia, by the same. Makai, by Paao's land. Mahakulua, by the Pali.


C. 2667. Kohai / Honolulu

Chas. Sw. I know the lands of the Ct. They are in Honolulu, and consists of the following pieces.

N<sup>o</sup> 1, is a House lot in Ekeini.

" 2. " " kula land "

" 3. " " kula " " Paniri.





The Ct. rec<sup>d</sup> these lands from his parents who possessed them in the days of Kamehameha, and his title has never been disputed.

N<sup>o</sup> 1. is bounded Mauka, by Makenahau's land. Lahaione, by the Gov<sup>t</sup> paddas lei. Makai, by Napuahi's land. Kahakuloa, by the Crake.

N<sup>o</sup> 2. is bounded Mauka, by Napuahi's land. Lahaione, by Kaahani's land. Makai, by the sea shore. Kahakuloa, by the Pali.

N<sup>o</sup> 3. is bounded Mauka, by Kimo's land. Lahaione, by the Pali. Makai, by Mokalai's land. Kahakuloa, by "Napou Kua."

Ct. 7385. Kahakomaha.

Kahakomaha Sec. I know the lands of the Ct. They are in three pieces in Honolulu.

- N<sup>o</sup> 1. is a hale land in the di of Pahua.
- " 2. " " " " " " " Maluaka.
- " 3. " " House lot " " " "

The Ct. rec<sup>d</sup> these lands from Kaahani in the days of Kamehameha, and his title has never been disputed. There are no paddas leis in any of his land.


N<sup>o</sup> 1. is bounded Mauka, by Kiwala's land. Lahaione, by the Crake. Makai, by Napuahi's land. Kahakuloa, by the Pali.

N<sup>o</sup> 2. is bounded Mauka, by Pahala's land. Lahaione, by the Crake. Makai, by Napuahi's land. Kahakuloa, by the Pali.

N<sup>o</sup> 3. is bounded Mauka, by Pahala's land. Lahaione, & Makai sides, by the same. Kahakuloa, by the Pali.

Ct. 7386. I.

I Sec. I know the lands of the Ct. They are one piece



in the is of Maipom, and one piece in Puroo, Honoohoa.  
They are both seal land.

The Ct rec<sup>d</sup> these lands from Kuakamauna and Kuaka,  
now long before the year 1839, and his title has never been  
disputed.

N<sup>o</sup> 1, is bounded. Mauka, by Kakaulea's land. Laka-  
ina, by the Pali. Makai, by the is of Mumahe, Mahakulea,  
by Kuakamauna.

N<sup>o</sup> 2, is bounded. Mauka, by Opiopio's land. Laka-  
ina, by the Creek. Makai, by Opiopio's land. Mahakulea, by Ku-  
akamauna's land.

C. 7387. Kihalo.

Kalamai Sr. I know the lands of the Ct. They are in two  
pieces in the is of Puroo, and one piece in the is of Ma-  
puaka, Honoohoa.

N<sup>o</sup> 1, is a seal land in Puroo.

" 2, " " " " " "

" 3, " " " " " Kapuaka.

The Ct rec<sup>d</sup> these lands from Pali in the days  
of Kamehameha II. and his title is without dispute. There  
are 5 proclama bis in the 2<sup>nd</sup> piece.


N<sup>o</sup> 1, is bounded. Mauka, by Kihalo's land. Laka-  
ina, by the Creek. Makai, by Kihalo's land. Mahakulea, by  
the Pali.

N<sup>o</sup> 2, is bounded. Mauka, by Puroo's land. La-  
kaina, by the Creek. Makai, by the Kihalo's land. Ma-  
hakulea, by the Pali.

N<sup>o</sup> 3, is bounded. Mauka, by Makapoi's land. La-  
kaina, by Jo's land. Makai, by Puroo's land. Mahakulea,  
by the Kihalo's land.

C. 5827. Kakaipo.

Kias Sr. I know the land of the Ct. It is in one piece



of kolo land in the ili of Maipaukua 2. Honohohau.

The Ct. rec<sup>d</sup> this land from Maahonui in the year 1835, and he has possessed them in piece ever since. There is one pivalima in this piece.

It is bounded. Mauka, by "Sipuu 1." Tahaina, by "Panivi." Makai, by "Maipaukua 1." Mahakuloa, by "Hana" loa.

C. 5618. Hoku amui.

Makapa. Sw. I know the lands of the Ct. They are two pieces in Honohohau.

N<sup>o</sup> 1. is a House lot & kolo land in Paauhau.

" 2. " " kolo land in Paauhau.

The Ct. rec<sup>d</sup> these lands from Maahonui, before 1830, and his title has never been disputed.

N<sup>o</sup> 1. is bounded. Mauka, by Opiopio's land Tahaina, by the Pali. Makai, by Pualau's land. Mahakuloa, by the Opeke.

N<sup>o</sup> 2. is bounded. Mauka, by Kekalo's land. Tahaina, by Koolai's land. Makai, by Makoo's land. Mahakuloa, by Kekalo's land.

C. 5619. Kiahaku.

Kaahāia. Sw. I know the lands of the Ct. They are in Honohohau, and consists of the following pieces.

N<sup>o</sup> 1. is a kolo land in the ili of Kanaaloa.

" 2. " " House lot & kolo & kula land in Paauhau.

" 3. " " kolo land in the ili of Maipaukua.

" 4. " " kula " " " " " "

The Ct. rec<sup>d</sup> these lands from Maahonui, in the days of Maahameha 1. and his title has never been disputed. There are no pivalima lvs in either of these pieces.



N<sup>o</sup> 1 is bounded. Maunua, by Kete's land. Lahauna, by the Orate. Mataui, by Kete's land. Mahakulua, by the Pali.

N<sup>o</sup> 2 is bounded. Maunua, by Heato's land. Lahauna, by the Pali. Mataui, by Kiawale's land. Mahakulua, by Kete's land.

N<sup>o</sup> 3 is bounded. Maunua, by Lopa's land. Lahauna, by the Pali. Mataui, by I's land. Mahakulua, by Palauale's land.

N<sup>o</sup> 4 is bounded. Maunua, by Wakaunua's land. Lahauna, by the Orate. Mataui, by Tuckala's land. Mahakulua, by I's land.

C. 5129. Kimo.

Char. Sr. I know the land of the Ct. It is one piece of kolo land, in the ili of Paine, Nonokohau.

He rec<sup>d</sup> it from Peka in the year 1846, and his title is not disputed.

It is bounded. Maunua, by Puati's land. Lahauna, by Peka's land. Mataui, by Maure's land. Mahakulua, by my land.


C. 5777. Kupati.

Kupati Sr. I know the land of the Ct. It is one piece of kolo land, in the ili of Maunua, Nonokohau. There is one *pona* *hi* in this piece.

The Ct rec<sup>d</sup> this land from me, and I from Kaa-hamie, in the days of Namakanua II. His title is not disputed except for a piece which was taken from him by Kupati, in 1848, because he did not pay his tax of 50 cents.


The boundaries of this lot not including Popoti's piece is as follows:

Maunua, by Popoti's *hi*. Lahauna, by the Pali. Mataui,









by the Creek.

C. 531. Tahia I.

Chas. Sw. I know the lands of the Ct. It is one piece in the  
is. of Paniri; Nonokohau.

The Ct. rec<sup>d</sup> it from his Nonokohi in 1846. and his title  
is not disputed. There are 3 *poalima* lots in it however.

It is bounded. Maunua, by the Creek. Lahaimea, by the  
Nonokohi's land. Makai; by Hui's land. Makahukoua; by the  
Nonokohi's land.

C. 592. Tahia II.

Napuaiki Sw. I know the lands of the Ct. They are in Nonokohi  
han. They consists of 4 pieces.

N<sup>o</sup> 1. is a kaba band in Kaimoorouli.

" 2. " " " " " Maulu.

" 3. " " " " " Pimaleu.

" 4. " " " " " Pimaleu.


The Ct. rec<sup>d</sup> these lands from his parents and  
through them his title reaches back to the days of *Oramoha*  
*meha* 1. His title has never been disputed. There is one  
*poalima* lot in N<sup>o</sup> 3. however.

N<sup>o</sup> 1. is bounded. Maunua, by the Govt Lot. Lahaimea,  
and other two sides, by Naku's land.

N<sup>o</sup> 2. is bounded. Maunua, by Morakohi's land. Lahaime,  
na, by the Nonokohi. Makai; by Muikehu's land. Makahukoua,  
by my land.

N<sup>o</sup> 3. is bounded. Maunua, by Morakohi's land. Lahaime,  
na, by the Pali. Makai; by Morakohi's land. Makahukoua,  
by my land.

N<sup>o</sup> 4. is bounded. Maunua, by Morakohi's land. Lahaime,  
na, by the Pali of Nonokohi. Makai; by Pii's land. Makahukoua,  
by the title of Pimaleu 2.



Cl. 5825. Kamaku

Kalalanu Sr. I know the lands of the Ct. They are in the isle of Maunaloa, Honolulu. They consists of two pieces.

- N<sup>o</sup> 1. is a House lot & kula
- " 2. " " kula land.

The Ct. rec<sup>d</sup> these lands from me in 1841. and I had them from my parents who possessed them as far back as the days of Kamehameha I. His title has never been disputed.

N<sup>o</sup> 1. is bounded Maunaloa, by Kamaku's land. Lahaione, by the Creek. Makai, by Taki's lot & Poulina's. Mahakulua, by the Govt. road

N<sup>o</sup> 2. is bounded Maunaloa, by Kiki's land. Lahaione, by the Creek. Makai, by Mahina's. Mahakulua, by the Pali

Cl. 4704. Makapu.

Makapu Sr. The Ct's land is in two pieces, one in the isle of Paua, and one in Kapaaunini, both in Honolulu.

- N<sup>o</sup> 1. is a House lot & kula & kula land in Kapaaunini
- " 2. " " " " " " " " Paua.


The Ct's extends back through his parents to the days of Kamehameha I, and his title has been a peaceable one. There is one Poulina's lei in N<sup>o</sup> 2.

N<sup>o</sup> 1. is bounded Maunaloa, by Stearns's land. Lahaione, by the Pali. Makai, by Stearns's land. Mahakulua, by the Creek.


N<sup>o</sup> 2. is bounded Maunaloa, by Makoo's land. Lahaione, by the Creek. Makai, by Makoo's land. Mahakulua, by the Pali.

Cl. 4744. Mailou.

Mailou Sr. I know the lands of the Ct. They are in 4 pieces









C. 4698. Taulua.

Chao Sir. I know the lands of the Ch. is in three pieces in the di of Panui, Hono hohau.

The Ch. rec<sup>d</sup> them from Makawakaiti, before 1839, and his title has never been disputed.

N<sup>o</sup> 1. is a house lot, and is bounded. Mautoa, by the Hono hiki's pig pen. Lahaina, by the Hono hiki's land. Makai, by Hama. Makawakaiti, by Mamakawakaiti's land.

N<sup>o</sup> 2. is a kula land, and is bounded. On all sides, by the Hono hiki's land.

N<sup>o</sup> 3. is a kula land, and is bounded. Mautoa, by Hama's land. Lahaina, by the Pali. On other two sides, by the Hono hiki's land.

C. 4550. Kawaimemela

This name is properly Kawaimemela  
Kapua Sir. The Ch.'s land is in three pieces in Hono hohau.

N<sup>o</sup> 1. is a kula land in Makawaka.

" 2. " " " kula " Makawaka.


" 3. " kula land " Lahaina.

The Ch. rec<sup>d</sup> them from Kawahama before 1830, and his title is not disputed. There is one pralima lot in N<sup>o</sup> 2.

N<sup>o</sup> 1. is bounded. Mautoa, by the Hono hiki's land. Lahaina, by the Crab. On other two sides, by the Hono hiki's land.

N<sup>o</sup> 2. is bounded. Mautoa, by the Hono hiki's land. Lahaina, by the Pali. Makai, by Mamakawakaiti's land. Makawakaiti, by the Pali.

N<sup>o</sup> 3. is bounded. Mautoa, by the Crab. Lahaina, by the same. Makai, by Aiwali's land. Makawakaiti, by the Pali.



## C. 508. Waiki

Malama Sr. I know the lands of the Ct. They consists of 2 pieces of land in Honohohau, in the ili of Lipuu S.

N<sup>o</sup> 1. is a Houe lot & hale & kula land.

" 2 " " Hale land.

The Ct. rec<sup>d</sup> these lands from Maahamui in ancient times, many years before making the laws in 1839. His title has never been disputed. There is one poahina lei in the first piece, and six in the next.

N<sup>o</sup> 1. is bounded. Maunua, by the ili of Niua. Lahaiaia, by the Crute. Makai, by Piliipio's land. Mahakula, by the Pali.

N<sup>o</sup> 2. is bounded. Maunua, by the Houhiki's land. Lahaiaia, by Pili's land & Crute. Makai, by the Crute. Mahakula, by the Pali.

## C. 6004. Lapauli.


Maakepo Sr. I know the land of the Ct. It is one piece of kula and hale land, in the ili of Humukea, Honohohau.

The Ct. rec<sup>d</sup> this land from Manahim before 1839 and his title was never disputed. There are 2 poahina leis in this piece.

It is bounded. Maunua, by Maui's land. Lahaiaia, by the Pali. Makai, by Maui's land. Mahakula, by Kalam's land.

## C. 4920. Kahoe.

This claim is the same as N<sup>o</sup> 2667. heard this forenoon. The Ct. is called Kohai and Kahoe indiscriminately.



C. 6145. Maarahineleai

Kalalea Sw. I know the lands of the Ct. It is a piece of kolo in the ili of Haua, Honolulu.

C The Ct rec<sup>d</sup> it from Kaahannui long before 1837, and her claim has never been disputed.

It is bounded. Mauka, by Amala's & Mamakapoo's land. Lahaia, by Kaahannui's land. Makai, by the same. Kahakulua, by Kiki's land.

C. 6145 B Kalaukaula

Keawale Sw. said that he wrote out the Ct's claim in the month of June 1847, and sent the same to Oahu.

Lapa Sw. I know the lands of the Ct. They consist of 2 pieces, in the ili of Maipuna, Honolulu.

No. 1. is a kolo land

No. 2. The Ct rec<sup>d</sup> these lands from Kaahannui, in the days of Kamehameha II, and his title has never been disputed.


No. 1. is bounded. Mauka, by Kaahaku's land. Lahaia, by the Pali. Makai, by I's land. Kahakulua, by Kaahaku's land.

No. 2. is bounded. Mauka, by Kaahaku's land. Lahaia, by the Crabs. Makai, by Panoahala's land. Kahakulua, by Palamalelo's land.

C. 6145 C Pihii

Keawale Sw. I wrote this man's claim in June 1847, and sent it to the Land Commission at Oahu.

I know the land of the Ct. It is one piece of kolo land, in the ili of Maahua, Honolulu.



The Ct. rec<sup>d</sup> it from Waakamui in older times, before the laws were made, and his title has never been disputed. There are 2 poalima bis in this piece.

It is bounded Mauka, by the Creek. Lahauna, by the same. Makai, by the Creek & Mahi's land. Mahakuloa, by Mahi's & Mairi's & Waakamui's land.

C. 6145 D Loomis

Siward's Sr. I wrote out Loomis's claim in June 1847 and sent the same to the Board of Land Commission at Oahu.

He further says. I know his land. It is one piece of kea in Kūka'i 2. Hono-kohau.

The Ct. rec<sup>d</sup> it from Waakamui long before the year 1829. His title has never been disputed.

It is bounded Mauka, by Melimatakawala's & Poalima bis. Lahauna, by the Creek. Makai, by Malalaui's & Hamomo's land. Mahakuloa, by Mairi's land.

C. 6145 E Lopa

Siward's Sr. I wrote out Lopa's claim in June 1847 and sent it to the Land Commission at Oahu.


His lands, are in the ili's of Lipooni, and Maipono, both in Hono-kohau.

No. 1, is a kea land in Lipooni.

" 2 " " " " " Maipono.

The Ct. rec<sup>d</sup> these lands from Waakamui, in ancient times through his parents, and his title reaches back to Kamahameha I. There is no dispute about the Ct's title.

No. 1, is bounded Mauka, by Kupala's land. Lahauna, by Mahoe's land. Makai, by Paule & Palanalle's land. Mahakuloa, by the Creek.





225

N<sup>o</sup> 3 is bounded Mauka, by the Creek. Lahaia, by the Pali; Makai, by Maahakui's land. Mahakuloo, by the Creek.

C. 6148 Kihukuu.

Kiwaale Sr. I wrote this claim out in June 1847, and sent the same to Oahu.

I know the lands of the Ct. It is in two pieces, in the isi of Paua 2, Honoohiau. They are both kula lands.

The Ct. rec<sup>d</sup> them before 1839. His title is without dispute. There is one pualima loi in the Mauka piece.

The Mauka piece, is bounded. Mauka, by Kihukui's land. Lahaia, by the Creek. Makai, by Mukaipo's land. Mahakuloo, by the pualima loi.

The Makai piece, is bounded. Mauka, by the Creek. Lahaia, by the same. Makai, by Kihukui's land. Mahakuloo, by the Honoohiau's land.

C. 6149 Kiwaale. Maanapali June 27. 1849.  
Index N<sup>o</sup> 5367

The Ct. made oath that he sent in his claim in June 1847.

Lepa Sr. I know the lands of Kiwaale. They are five pieces in Honoohiau.

N<sup>o</sup> 1. is a kula land in the isi of Keakua 1.

" 2. " " " " " " " "


" 3. " " kolo " " " " " " Kapalaalia.

" 4. " " " " " " " " Pahua.

" 5. " " " " " " " " "

The Ct. rec<sup>d</sup> these lands from his parents, and his title reaches back through Keahani to the days of Hamamaka. His title is without dispute. There is one pualima loi in each of the following pieces viz. in N<sup>o</sup> 1, 3, & 5.

N<sup>o</sup> 1. is bounded. Mauka, by the Honoohiau's land. Lahaia, by the Pali; Makai, by Kea's land. Mahakuloo, by



Namakahana's & Hui's & Hui's & Crute.

N<sup>o</sup> 2. is bounded. Maunoa, by Maahakui's & the Crute. Lahaia, by the Pali. Makai, by the Pali. Mahakulua, by the Crute.

N<sup>o</sup> 3. is bounded. Maunoa, by Maunoa's land. Lahaia, by the Pali. Makai, by the Crute. Mahakulua, by Maahakui's land.

N<sup>o</sup> 4. is bounded. Maunoa, by Maahakui's land. Lahaia, by the Crute. Makai, by Kailimeloni's land. Mahakulua, by the Pali.

N<sup>o</sup> 5. is bounded. Maunoa, by Kailimeloni's land. Lahaia, by the Crute & Maahakui's land. Makai, by the Pali & Maahakui's land. Mahakulua, by the Pali.

See P. 92 & 15

Ch. 611.54. Awa.

Kalama Sw. I wrote the Claim of Awa in 1847, and sent it to Oahu.

Makoo Sw. I know the lands of the Ct. It is in two pieces in Honolulu.

N<sup>o</sup> 1. is a hale land in the ili of Puni.

" 2. " " kula " " " " " " Eukini.


The Ct. rec<sup>d</sup> N<sup>o</sup> 1. from Kaahani before 1829, and N<sup>o</sup> 2. from Kalama in 1845. Kalama had this from his ancestors, in the days of Kamehameha I. There is no dispute about his title.

N<sup>o</sup> 1. is bounded. Maunoa, by Maahakui's land. Lahaia, by the Pali. Makai, by Puni's land. Mahakulua, by Puni's land.

N<sup>o</sup> 2. is bounded. Maunoa, by Maahakui's land. Lahaia, by the ili of Puni. Makai, by Puni's land. Mahakulua, by the Pali.

Ch. 611.55. Namakalua.

Namakalua Sw. I wrote the Claim of Namakalua on the 16<sup>th</sup> of June 1847, and sent it to Oahu.



I know the land of the Ct. It is one piece of kolo land, in the ili of Napalaalea, Amokohau.

The Ct. rec<sup>d</sup> this land from Maahani long before 1839 and was possessed it without disturbance.

It is bounded. Mauka, by Kaarao's & Kalama's land. Lahaia, by my land. On other two sides, by the Crub.

C. 6145 K. Laha

Awarai Sr. I wrote out the Claim of Laha, in the month of June 1847, and sent it to Oahu.

I know his lands. It is two pieces in the ili of Maamora-lu, Amokohau.

N<sup>o</sup> 1. is a House lot & kula

" 2. " " kolo land.

The Ct. rec<sup>d</sup> these lands from Napule, about 1826, and his title has never been disputed.

N<sup>o</sup> 1 is bounded. Mauka, by the Palama lei. Lahaia, by J. Napule's land. Makai, by the same. Makahula, by the Pali.

N<sup>o</sup> 2 is bounded. Mauka, by Kehuni's land. Lahaia, by Kiurui's land. Makai, by J. Napule's land and the Palama. Makahula, by the Pali.

C. 6145 P. Popoiki

Awarai Sr. I wrote Popoiki's Claim, and sent it to Oahu in June, 1847.

Lapa Sr. I know the lands of the Ct. They are 3 pieces at Amokohau. (Amokohau)


N<sup>o</sup> 1. is a kolo land in Palama & Maaka.

" 2. " " kula " " "

" 3. " " kolo " " Maaha.

The Ct. rec<sup>d</sup> these lands from his father, and he from Maahani, in the days of Kamehameha I. His title is without dispute.

N<sup>o</sup> 1. is bounded. Mauka, by Makapi's land. Lahaia,



by the Crub. On other two sides, by the Nonokiti's land.

N<sup>o</sup> 2. is bounded. Mauka, by Makapi's land. Lahaime, by the Nonokiti's land. Makai, by Sula's land. Kakaakua, by the Pali.

N<sup>o</sup> 3. is bounded. Mauka, by the Nonokiti's land. Lahaime, by the Pali. On other two sides, by Nupali's land.

C. 6145 M Hele.

Kalama son. I know the Ct. M. is a neighbor of mine, and I wrote out his claim for him in 1847, and sent it to Oahu.

His lands are 4 pieces in Honolulu.

N<sup>o</sup> 1. is a hale land in Nihoa.

" 2. " " " " " Kamaha.

" 3. " " " " " "

" 4. " " " " " " Keaunohu.

The Ct. rec<sup>d</sup> these lands from his parents, and his title reaches back to the days of Kamehameha I. There is no dispute about his title.

N<sup>o</sup> 1. is bounded. Mauka, by Kachupahau's land. Lahaime, by the Crub. Makai, by the Poalima liss. Kakaakua, by the Pali.


N<sup>o</sup> 2. is bounded. Mauka, by Pui's land. Lahaime, by the site of Nupakua, Makai, by Pui's land. Kakaakua, by the Crub.

N<sup>o</sup> 3. is bounded. Mauka, by Nakaiki's land. Lahaime, by the Crub. Makai, by the Poalima liss. Kakaakua, by the Pali.

N<sup>o</sup> 4. is bounded. Mauka, by the Poalima liss & Kaakupahau's land. Lahaime, by the Crub. Makai, by Kamaha's land. Kakaakua, by the Pali.


C. 6145 N Napuama

Kalama made oath that he wrote out the claim of Napuama, and sent it to Oahu in 1847.









The Ct. rec<sup>d</sup> these lands from Maichamui, in the days of Iholohu. His title has never been disputed.

N<sup>o</sup> 1. is bounded Mauka, by the Oke. Lahaina, by my land. Mahakula, by the Mowaka's & Paeha's l<sup>o</sup>s. Makai, by my land.

N<sup>o</sup> 2. is bounded Mauka, by Kaimo's land. Lahaina, by the Pali. Makai, by Kaimo's land. Mahakula, by the Government Road.

N<sup>o</sup> 3. is bounded Mauka, by Mahakui's land. Lahaina, by the Pali. Makai, by Kaimo's land. Mahakula, by Mahakui's land.

C. 61152 Kahala

Kalama Sw. I wrote the Claim of Kahala in 1847, and sent it to Oahu.

I know the land of the Ct. It is one piece, in the ili of Kapaaunani, Mowaka's.

The Ct. rec<sup>d</sup> this land from the Mowaka, but has no title to it. He holds it under another. (The Ct. said, this was so)

C. 6145R Mahoe.

Kalama Sw. I wrote Mahoe's Claim and sent it in the year 1847.

I know the lands of the Ct. They are three pieces, in Hono-kohau.

N<sup>o</sup> 1. is a kula land in Lapaun 1.


" 2. " " " " " Paniri.

" 3. " " kula " " Panalau.

The Ct. rec<sup>d</sup> these lands from his parents, and they from Maichamui, in the days of Namahemeha 1. His title has never been disputed.

N<sup>o</sup> 1. is bounded Mauka, by Pali's land. Lahaina, by the ili of Paniri. Makai, by Paniri's land. Mahakula, by Kupaia's land.

N<sup>o</sup> 2. is bounded Mauka, by Nakaikuanani's land. Lahaina, by the Pali. Makai, by Nakaikuanani's land. Mahakula



ba, by Oha's land.

N<sup>o</sup> 3, is bounded. Mauka, by the Government Road. Lahaia, by the Pali. Makai, by the sea shore. Makakulua, by the Pali.

C. 6145 P. Kaawe.

Hiawale Sw. I wrote out the Ct's Claim in 1847. His lands is one piece in Keahua 2. Konoehau. It is heale land.

The Ct. rec<sup>d</sup> it from Kaahani in older times, and held it in peace up to his death in 1847. His heirs are his two children. His title was never disputed.

It is bounded. Mauka, by Kuamehalani's land. Lahaia, by my land & Samakaukaia. Makai, by Kaahani's lands. Makakulua, by the Creek.

C. 6145 P. Pakali.

Hiawale Sw. I sent in Pakali's Claim in 1847.

Kaahani Sw. I know the lands of the Ct. It is 2 pieces in Ohiapito. Konoehau.

N<sup>o</sup> 1, is a heale land

" 2, " " House lot.

The Ct. rec<sup>d</sup> these lands from Kaahani in the days of Kamshamehu, and his title is without dispute.


N<sup>o</sup> 1, is bounded. Mauka, by the Creek. Lahaia, by the Pali. Makai, by Pakali's land. Makakulua, by the Pali.

N<sup>o</sup> 2, is bounded. Mauka and Lahaia sides, by Pakali's land. On other two sides, by the Creek.


C. 61456 Matao Kenuu.

The Ct. made oath that he sent in a claim for his lands in Konoehau in January 1848.

Katalau Sw. I know the lands of the Ct. They are in Konoehau.









No 1. is a House lot in Makapa.

" 2. " " kula land " "

" 3. " " kula " " Taba.

The Ct rec<sup>d</sup> them from his friends, in the days of Kamamacha II. His title is not disputed, but there are problems in the pieces No 2.

No 1. is bounded. Mauka, by my land. Lahaia, by the ili of Pihani. Makai, by Pipule's land. Waiau, by the Honohiki's + Govt's lands.

No 2. is bounded. Mauka, by Helimahi's land. Lahaia, by Kanae's land. Makai, by Tejuku's land. Waiau, by the Pali at Govt Road.

No 3. is bounded. Mauka, by Malokhai's land. Lahaia, by the Pali, on other two sides, by the same.

### C. 6145 & Kalaikau.

Mr. Henni Sr. I sent in this Claim January 28. 1848. The Ct's lands are in 18 distinct pieces, and I can point out the boundaries, though it would be very troublesome to give them. They are very small pieces and I will point out the bounds to the Surveyor. They are all in Mahakaha.

The Ct rec<sup>d</sup> these lands from his parents, and his parents possessed them in the days of Kamamacha I, from Hanga. His title is not disputed.

### C. 6145 & Heave.


Mr. Henni Sr. I sent in the Claim of Heave January 28. 1848. His lands are in two pieces, One in the ili of Haopihopi, and the other, in the Ahupuaa of Hononana, both in Mahakaha.

No 1. is a kula land in Haopihopi.

" 2. " " kula " " Hononana.

The Ct. rec<sup>d</sup> these lands from me in the year 1839, and his title has no been disputed.

No 1. is bounded. Mauka, by my land Makai, by my land. Lahaia, by the Pali. Waiau, by the ili of Haopihopi.



to 2.  
No. 2. is bounded. Maunaa, by the Paalima lois. Lahaiana, by the Pali; Makai, by Waiwae's land. Waiwae, by the Pali.  
See P. 94. 715

C. 6145 I Kuamoo.

This Claim was sent in by Mataio Kenui January 28. 1848.  
Kali Su. I know the lands of Kuamoo. They are two pieces in the hakulua.

No. 1. is a section of lois in Kuahana.

" 2. " " " " " Kapulalan.

The Ct. rec<sup>d</sup> these lands from his wife Kanaku, who rec<sup>d</sup> them from her ancestors who enjoyed them in the days of Namahiamoa. His title was never disputed until 1848, when the Nomohtiki went to Ct's wife and begged one piece No. 1. from her, and the Nomohtiki said, she gave it to him. But she appeared to the Luma Aukaa, and he decided that the Nomohtiki should have it to her. But it has never been done.

No. 1. is bounded. Maunaa, by Niini's land & Paakaa loi. Lahaiana, by the Pali. Makai, by Kawa's land. Waiwae, by the Crab & Bahonimio's land.

No. 2. is bounded. Maunaa, by Pali's land. Lahaiana, by the Pali. Makai, by the Nomohtiki's & Kalai's land. Waiwae, by the Crab.

There is two paalima lois in the piece No. 2. and one Paalima lois in No. 1.

C. 6145 B Hale.

M. Kenui Su. I sent in Hale's Claim with the rest January 28. 1848. His lands are in 5 pieces in Hakulua.


No. 1. is a House lot in the ill of Mahanabara.

" 2. " " pieces of 3 lois " " " Pili.


" 3. " " Hale land " " " Haripilo, Pilo.

" 4. " " " " " " Punalan.

" 5. " " kula " " " "







N<sup>o</sup> 3. is bounded. Mauka, by Kaiā's & Manohā's land. Lahaia, by Helimahiā's & Napunira's land. Makai, by the Poalima land. Waika, by Kaiā's land.

N<sup>o</sup> 4. is bounded. On all sides, by the Simohū's land.

N<sup>o</sup> 5. is bounded. Mauka, by the Simohū's land. Lahaia, and Makai sides, by the same. Waika, by Ohū's & Nairi's lands.

C. 6146 & M. Kemi.

The Ct. made oath that he sent in this claim for lands in Nabakuba January 28. 1843.

State Sw. The Ct. has 10 pieces of land in Nabakuba.

N<sup>o</sup> 1. is a kula, in Kaopitopilo.

2. " " " " " Pili.

3. " 1 lot & house lot in Akahakana.

4. " " " " " "

5. " " " " " "

6. " a house lot " Punamukua.

7. " 4 lots " Pili.

8. " " " " Punamukua.

9. " a kula land " Makapa.

10. " " " " " Kaopitopilo.

The Ct. rec<sup>d</sup> these lands from Anapili and other before the year 1839, and his title has never been disputed. There is one poalima lot, and one paahas lot in piece N<sup>o</sup> 10.

Show the boundaries of these lands well, and will point them out to the Surveyor.

C. 6146 & Pupu.


This was one of the claims sent in by M. Kemi, Jan. 28. 1843.

State Sw. I know the lands of the Ct. They are two pieces in the lots of Ohū & Pūba, Nabakuba.

N<sup>o</sup> 1. is a kula land in Ohū.

2. " " " " " Pūba.

The Ct. rec<sup>d</sup> these lands from his parents, in the





days of Mamehamaha 1, and his title has never been disputed.  
 N<sup>o</sup> 1. is bounded Mauka, by Kai's & Paloma his Laha-  
 ina, by the Crub. Makai, by Pavahe's lot. Waikae, by the Pali.  
 There is one paalima lot in this piece.  
 N<sup>o</sup> 2. is bounded, Mauka, by Kapuahi's Laha'ina, by the  
 Crub. Makai, by Malaihi's land. Waikae, by the Pali.

C. 6128 Lima.

Mr. Meniv Sr. I sent in Lima's Claim January 25. 1848.  
 His lands are in 4 pieces, in Makakulua.

- N<sup>o</sup> 1. is a kula land & kula in Kawairae.
- " 2. " 2 lots " " 3.
- " 3. " a kula land " " 1.
- " 4. " " kula " " Paloa.

The Ct. rec<sup>d</sup> them from his parents in the days of  
 King Siko'ole'a. His title has never been disputed, but there  
 are 2 paalima lots in the piece N<sup>o</sup> 1.

N<sup>o</sup> 1. is bounded, Mauka, by Makiovali's land. La-  
 ha'ina, by Kakaui's land. Makai, by the Paloma & Mahoe's  
 lot. Waikae, by the lot of Suhanahana.

N<sup>o</sup> 2. is bounded, Mauka, by Ohi's land. Laha'ina,  
 by Makai's land. Makai, by the same. Waikae, by Maahi-  
 aki's land.


N<sup>o</sup> 3. is bounded, Mauka, by the lot of Pu'ohahi, Laha'ina,  
 by the Pali. Makai, by the Government Road. Waikae, by Ma-  
 hona's land.

N<sup>o</sup> 4. is bounded, Mauka, by the Paloma & Kapuahi's  
 land. Laha'ina, by the Crub. Makai, by the same. Waikae,  
 by the Pali.

C. 6129 Waimii.

This is one of the Claims sent in by Mr. Meniv, 25<sup>th</sup>  
 January 1848.

Mr. Meniv Sr. I know the lands of the Ct. They are in  
 three pieces, in Makakulua.



N<sup>o</sup> 1. is a House lot in Makapea 1.

" 2. " one lot in Kaupulepili.

" 3. " "Kala's land" Kapulabau.

The Ct. rec<sup>d</sup> these lands from his father Makua, in the days of Liholiho 1823. His title is not disputed, but there is a *tiimohiti* lot in the piece N<sup>o</sup> 3.

N<sup>o</sup> 1. is bounded. Mauka, by Kaulilepili's land. Lahaia, by Kaulilepili's land. Makai, by Muiimahi'ai's land. Waiea, by Laukua's land.

N<sup>o</sup> 2. is bounded. Mauka, by Laukua's land. Lahaia, by the Palomo land. Makai, by Wauai's land. Waiea, by the Creek.

N<sup>o</sup> 3. is bounded. Mauka, by the Palomo & Wauai's land. Lahaia, by the Pali. Makai, by the Palomo & Pali's land. Waiea, by the Creek.

### C. 5146 & Keimo.

This Claim is one of those entered by Mo. Keimo in January 1848.

At Kaheawakahu. Sw. I know the lands of the Ct. They are in 2 pieces in the isls of Pukaohi & Kakaepa. Makauloa.

N<sup>o</sup> 1. is a Kala land.

" 2. " 6 lots in Kakaepa.


The Ct. rec<sup>d</sup> it from his parents, who had it from Namehamaha 1. His title has never been disputed, but there is one *tiimohiti* lot in piece N<sup>o</sup> 1.

N<sup>o</sup> 1. is bounded. Mauka, by Laukua's & Kaulilepili's land. Lahaia, by the Pali. Makai, by the Palomo & Muanua's land. Waiea, by the Creek.

N<sup>o</sup> 2. is bounded. Mauka, by Paahai's lots. Lahaia, by the Creek. Makai, by Wauai's land. Waiea, by Kaulilepili & Paahai's lots.

### C. 5146 & Kaupuna.

Mo. Keimo Sw. Sent in Kaupuna's Claim in January 28.



1848. His lands are in one piece of kula, in the div of Waopifilofilo, Kabakulua.

The Ct. rec<sup>d</sup> it from his parents, and they had it from the days of Namshamcha 1, and his title has never been questioned.

It is bounded. Mauka, by Maaka's land & Palima. Tahai, wa, by the Palis. On other two sides, by my land.

C. 6146 K. Kaikona.

Mr. Muniu Sr. Sent in this claim January 28, 1848. His lands are in 4 pieces in Kabakulua.

- N<sup>o</sup> 1. is a kula land in Pili
- " 2. " " " " "
- " 3. " " " " "
- " 4. " " a kula land " "

The Ct. rec<sup>d</sup> them from his ancestors, and they had them in the days of Namshamcha 1. His title is not disputed.

N<sup>o</sup> 1. is bounded Mauka, by the Gov<sup>t</sup> li; Tahaina, by the kula of Lima. Makai, by Palima & Mahakamani's land. Waikae, by Lima, & Makaa's & Kapunua's land.

N<sup>o</sup> 2. is bounded. Mauka, by the Gov<sup>t</sup> Road. Tahaina, by Nekoma's land. Makai, by Kelupatia's land. Waikae, by the Palima.

N<sup>o</sup> 3. is bounded. Mauka and all sides, by Mala's land.


N<sup>o</sup> 4. is bounded. Mauka, by Pihani. Tahaina, by "Kaulu." Makai, by "Waopifilofilo 1." Waikae, by "Waopifilofilo 2."

C. 6146 L. Laukua.

Mr. Muniu Sr. Sent in this claim January 28, 1848. His lands are in 3 pieces, in Kabakulua.

- N<sup>o</sup> 1. is a house lot in Makapaa 2.
- " 2. " " kula land. Pihani, not in Award
- " 3. " " " " " Puchahu

The Ct. rec<sup>d</sup> them from his parents, and they enjoyed them from the days of Namshamcha 1. His title has never been



disputed. There is one *poalima lei* in piece N<sup>o</sup> 2.

N<sup>o</sup> 1. is bounded. Maunaa, by the Honolulu's land. Lahaia, by Wainui's land. Makai, by Keliimahi's land. Wahee, by Kaulili's and the Pali.

N<sup>o</sup> 2. is bounded. Maunaa, by Makoomini's land. Lahaia, by Kati's & Lurua's land. Makai, by the Creek & Wainui's land. Wahee, by the Creek.

N<sup>o</sup> 3. is bounded. Maunaa, by Kauluhua's land. Lahaia, by Opu's & Keino's land. Makai, by the Creek & Keino's land. Wahee, by the Creek.

C. 6124. *See* P. 100.

This is one of the Claims sent in by Kuni January 28. 1842. Kauhiraia's sw. I know the land of the Ct. It is one piece in the isi of Keanae, Makakulua.

The Ct. rec<sup>d</sup> this land from his parents, and they rec<sup>d</sup> it in the olden times of Kamehameha I. His title is without dispute, but there is one *poalima lei* in this piece.


It is bounded. Maunaa, by Makapuu & the Honolulu's land. Lahaia, by the Pali. Makai, by Wehea's land. Wahee, by the Creek.

C. 6126. *See* Mahim.

*Mr. Kuni* sw. I sent in this Claim with other, in January 28. 1842. I know the land of the Ct. It is one piece of Peale's land in the isi of Pihani.

The Ct. rec<sup>d</sup> it from his parents, and they rec<sup>d</sup> it in the days of Kamehameha I. His title was never disputed up to his death this year. His heir is Mahabamano. There is one *poalima lei* in this piece.

It is bounded. Maunaa, by Lurua's land. Lahaia, by the Peale's *lei* Makai, by Kapuunoo's land. Wahee, by Keliimahi's & Kaho's land.





## C. 61460 Wookam

Mr. Hervey Sr. I sent in this claim January 28. 1848. I know the land of the Ct. It is one piece of large heale land in Chai 3. Mahakulua.

The Ct. rec<sup>d</sup> this land from his wife, and she had from her parents, and they had the lands in very ancient times. His title has never been disputed.

It is bounded Maunua, by the Gov<sup>t</sup>'s & Pūpū's land. La-haina, by the Crude. Makai, by Mahakamano's & the Non-ūhi's Wahee, by the Pali.

## C. 61461 Kaohui.

Mr. Hervey Sr. This claim I sent in January 1848. I know the land of the Ct. It is one piece of heale land, in the ite of Maw-pūpū's 3. Mahakulua.

The Ct. rec<sup>d</sup> this land in the olden times from his ancestors, long before 1830. His title is not disputed.


It is bounded. Maunua, by Mahomoniolo's land. La-haina, by the Pali. Makai, by Kaupū's & Poalima land. Wahee, by the Paalua and Poalima lū's.

## C. 61462 Mahole.


Mr. Hervey Sr. I sent in this claim January 28. 1848. I know the land of the Ct. It is one piece of heale land & house lot joined together. It is in the ite of Elwahine, Mahakulua.

The Ct. inherited this land from his parents, and his title extends through them back to the days of Old Namaha-maha. His title is not disputed, but there are 2 Mahole lū's within this piece.


It is bounded. Maunua, by Mahakamano's land & Paalua. La-haina, by the Crude. Makai, by Mahole's land. Wahee, by the Pali.











the Pahiua. Waikae, by my land & Mahara's

C. 6145 W. Kamaooha.

Waianapali, June 28<sup>th</sup> 1859

Mr. Kamaooha's I sent in this Claim January 22, 1858. The Ct's lands consist of three pieces in Mahakulani, and they are as follows:  
 N<sup>o</sup> 1. is a boat land in the ili of Haliokane.

" 2. " " House lot " " " "

" 3. " " Boat land " " " " Paulai.

The Ct. rec<sup>d</sup> these lands from his parents, who had them in very ancient times, as early as the days of Maunahuna I. His title is not disputed.

N<sup>o</sup> 1. is bounded. Mauka, by Pepekui's land. Lahaina, by the Pahiua. Makai, by Pepekui's land. Waikae, by the Govt. Road.

N<sup>o</sup> 2. is bounded. Mauka, by Mahara's lot. Lahaina, by Kaira's & Mahara's lots. Makai, by Kaira's lot. Waikae, by the Creek.

N<sup>o</sup> 3. is bounded. Mauka, by Kamaooha's land. Lahaina and Mahara's sides, by the same. Waikae, by the Creek.

C. 6146 W. Keliipahia.

This is one of those Claims Kamaooha sent in January 22, 1858.

Mr. Keliipahia's I know the lands of the Ct. They are in two pieces in Mahakulani.


N<sup>o</sup> 1. is two lots in the ili of Pilihi.

" 2. " a boat land in the ili of Lanipahia.

The Ct. rec<sup>d</sup> these lands from his parents who enjoyed them in the days of Maunahuna II. There is no dispute about his title.

N<sup>o</sup> 1. is bounded. Mauka, by Keliipahia's land. Lahaina, by the Pahiua's lots. Makai, by the Government Road. Waikae, by the Keliipahia's land.

N<sup>o</sup> 2. is bounded. Mauka, by the Creek. Lahaina, by the Pahiua. On other two sides, by the Creek.





C. 6145 Kioku

M. Kamei Sr. Sent in this Claim January 28, 1848. The Ct's land is one piece of Waia land, in the di of Kromoku at Mahakaha.  
 The Ct. rec'd it from Mahue in the year 1839, his title has never been disputed.  
 It is bounded by the Kromoku's land on all sides.

C. 6146 Nabakamano

M. Kamei Sr. Sent in this Claim in January 1848. The Ct's lands consists of 4 pieces in Nabakaha.  
 N<sup>o</sup> 1. is a House lot in Mawakaha 3.  
 " 2. " " Nab land " Ohio  
 " 3. " 5 lris " Paulai  
 " 4. " 1 lri " Puloi.  
 The Ct. rec'd these lands from his parents, and his parents had them from the days of that Great Chief Moma ha meka. His title has never been disputed.  
 N<sup>o</sup> 1. is bounded. Mawka, by Makai's lot. Labaina, by the Gov<sup>t</sup> Road. Makai, by Mumaana's lot. Waikeu, by the Pali.


N<sup>o</sup> 2. is bounded. Mawka, by the Pralima lris & Mookanu's land. Labaina, by the Crub. Makai, by Paaku & Mawolo's land. Waikeu, by the Pali.

N<sup>o</sup> 3. is bounded. Mawka, by Mawpunaanaa's land. Labaina, by the Paakas lris. Mawka, by Palaukai's land. Waikeu, by the Crub.

N<sup>o</sup> 4. is bounded. Mawka, by Kaitaina's land. Labaina, by Kaki's land. Makai, by Kaki's & the Kromoku's land. Waikeu, by Kaitaina's land.

C. 6147 Naopunaanaa

M. Kamei Sr. This Claim, I sent in with others January 28, 1848. The Ct's lands consists of 3 pieces in Mahakaha.



- N<sup>o</sup> 1. is a hale land in Mukana  
 " 2. " " " 3 lots in Poulai.  
 " 3. " one lot in Kapalwa.

The Ct. rec<sup>d</sup> these lands from his parents, who possess them very ancient times. The first piece he rec<sup>d</sup> it in 1846, had over, from Kawa, and when he died in 1848, Kawa said he had no title in this lot, and took it away. The same lot has been heard under Kawa's Claims at Lahaina. There is no dispute about his title to N<sup>o</sup> 2 & 3. His heir is his son Hezekiah.

N<sup>o</sup> 2. is bounded Muka, by Moku's land. Lahaina, by the Paakas lot. Maku, by Mahakamau's land. Waikae, by the Creek.

N<sup>o</sup> 3. is bounded. Muka, by Kaku's land. and so on all the other sides.

C. 6147 C Napunna.

Mr. Kumu's son I sent in this Claim with certain other January 28. 1842 The Ct's lands. They are in 4 pieces in Mahakulea.

- N<sup>o</sup> 1. is a hale land in Hawahae &  
 " 2. " " Kula " " " "  
 " 3. " " " " " the Ahupuaa of Ahua.  
 " 4. " " " " " " " " "

There is one pualima Maku lot in N<sup>o</sup> 1.

The Ct. rec<sup>d</sup> these lands from Maku, in the days of King Liholiho. His title has never been disputed.

N<sup>o</sup> 1. is bounded Muka, by Nahu's land. Lahaina, by Makaina & Paakas. Maku, by Maku's & the Honolulu's Waikae, by the ili's Mukanahana.


N<sup>o</sup> 2. is bounded. On all sides, by the Honolulu's land.

N<sup>o</sup> 3. is bounded. On all sides, by the Honolulu's land.

N<sup>o</sup> 4. is bounded. On all sides, by the Honolulu's land.

C. 6147 D Kamali.

Mr. Kumu's son I know the land of the Ct. I sent in his Claim



28<sup>th</sup> January 1848. They are in one piece in the ill of Lanipaua, Kahakuloa. This is Keala land.

The Ct. rec<sup>d</sup> it from his parents, and they possessed it from the days of Kamehameha II. His title has never been disputed. There is one pualima lei within this piece.

It is bounded Maunaloa, by the Crk. Lahaina, by the Pali. Makai, by Maunini's & Mukuani's lands. Waikae, by the Crk.

C. (147) E Kapapalaole.

Mr. Keoni Sen. I sent in this Claim January 28. 1848 The Ct's lands. They are in 2 pieces, in Kahakuloa.

N<sup>o</sup> 1. is a Keala land, in Kapapala.

" 2 " " " & Keala in Maunaloa.

The Ct. rec<sup>d</sup> it from his ancestors, his mother in-law, she possessed it from the days of Kamehameha II. There is one pualima lei in each of the pieces. His title has never been disputed.

N<sup>o</sup> 1. is bounded Maunaloa, by the Crk. Lahaina, by the same Makai, by the Pualima lei & Kapapala's lei. Waikae, by the Pali.

N<sup>o</sup> 2. is bounded Maunaloa, by the Pali and the Crk. Lahaina & Maunaloa sides, by the same. Waikae, by the Pali and Kahakuloa's land.


C. (147) F Barwa.

Mr. Keoni Sen. I sent in this Claim January 28<sup>th</sup> 1848

Kaunikaikine Sen. I know the land of the Ct. It is one piece of Keala lands and Keala, in the ill of Lanipaua, Kahakuloa.

The Ct. rec<sup>d</sup> it from his ancestors, and through them has enjoyed it from the days of Kamehameha I. He is a son of the land. His title is not disputed. There are two pualima leis and one Mahele lei in this piece.

It is bounded Maunaloa, by Mukuani's & Maunaloa's lands.



Lahaina, by the Pali. On other two sides, by the Creek.

C. 6157 & Kihole.

Mr. Harris Ser. This is one of the Claims I sent in January 28<sup>th</sup> 1848.  
The lands of the Ct are a House lot, kula & kaula land all  
in one piece, in the site of Malu, Kahakulua.

The Ct rec<sup>d</sup> this land from Olala, his friend, and Olala  
possessed the land from his parents, in the days of Kamehame  
hwa I. There is one palima loi within this piece. His title has  
never been disputed.

It is bounded. Mauka, by the Pali & the Creek. Lahaina, by  
the Creek. On other two sides, by the Pali.

C. 6157 & 26 Nukuana.

Mr. Harris Ser. On the 28<sup>th</sup> Jan<sup>ry</sup> 1848. I sent in this Claim.

Maikai Ser. I know the lands of the Ct. They are in two pieces  
in Kahakulua.

No. 1. is a kaula land in Laniapanua

" 2. " " kula " " "


The Ct. rec<sup>d</sup> it from his parents, and through them his  
title reaches back to Kamehameha I. There is one Mahala loi in the  
first piece. His title has never been questioned.

No. 1. is bounded. Mauka, by Kamehameha's land & Kairua's. Lahai-  
ina, by the Pali. Maikai, by Kairua's land & the Palima, Waikae,  
by Kairua's land.

No. 2. is bounded. Mauka, by the Pali; Lahaina, by the same.  
Maikai, by my land. Waikae, by the Creek.

C. 6157 & Puana

Mr. Harris Ser. I sent in this Claim 28<sup>th</sup> January, 1848. The Ct's  
lands are in 5 pieces in Kahakulua, but I am not very well  
acquainted with them.





- N<sup>o</sup> 1. is a House lot in the Ahupuaa of Hanomana 1.
- " 2. " " kula " " " " " " " "
- " 3. " " " " " " " " " " 2<sup>nd</sup>
- " 4. " " " kula land " " " " " " "
- " 5. " " " kula " " " " " " " "

The Claimant received them from his parents, and they possessed them as far back as the days of Kamahameha 1. His title has never been disputed. There is one palima lei in N<sup>o</sup> 4.

N<sup>o</sup> 1. is bounded. Mauka, by the Pali & the Government Road. Lahaia, by the Pali. Makai, by the Government Road. Waiea, by the same.

N<sup>o</sup> 2. is bounded. Mauka and all sides, by the Hanomana's land.

N<sup>o</sup> 3. is bounded. Mauka and all sides, by the Hanomana's land.

N<sup>o</sup> 4. is bounded. Mauka, by the Pali Lahaia, by the same. Makai, by the Palima lei. Waiea, by the Pali.

N<sup>o</sup> 5. is bounded. On all sides, by the Hanomana's land.

C. 6147 K. Hauliki

M. Hamaui Sr. I sent in his Claim January 28<sup>th</sup> 1843. The Old lands are 3 pieces, in Mahakulua.


- N<sup>o</sup> 1. is a kula land in Makapa 1.
- " 2. " " House lot " " " " 2<sup>nd</sup>.
- " 3. " " kula land " " " " Kapapa.

The Ct. received these lands from his parents, and they from the days of Kamahameha 1. possessed them in peace. His title has never been disputed. There is however 2 palima lei in piece N<sup>o</sup> 1.

The first piece is bounded. Mauka, by Mailipelu's land. Lahaia, by Oha's land. Makai, by Heleimahia's land & Palima. Waiea, by Wainui's House lot.

N<sup>o</sup> 2. is bounded. Mauka, by the Hanomana's land. Lahaia, by Laukua's land. Makai, by the Gov<sup>t</sup> Road. Waiea, by the Pali.

N<sup>o</sup> 3. is bounded. Mauka, by the Hanomana's land. Lahaia,





N<sup>o</sup> 2, is bounded. Mauka, by Malakiki's land. Lahaia, by the Oake. Makai, by the Nonohiki's & Suma's lands. Waikae, by the Pali & the Nonohiki's land.

N<sup>o</sup> 3, is bounded. Mauka, by Pipipi's land. On other three sides, by Malakiki's land.

N<sup>o</sup> 4, is bounded. Mauka, by Mapapuleweli's land. Lahaia, by the Oake. Makai, by Pipipi's land. Waikae, by the Pali.

N<sup>o</sup> 5, is bounded. Mauka, by the Gov<sup>t</sup> Road & Malakiki's land. Lahaia, by the Pali & Malakiki's land. Makai, by the Pali. Waikae, by Pali & Malakiki's land.

C. 6127 N. Kihuna.

Mr. Hume. Sw. I sent in this Claim January 28<sup>th</sup> 1842.

His Sw. I know the lands of the Ct. They are in two pieces at Ma-kahakaha.

N<sup>o</sup> 1 is 4 lots in the ili of Pili.

" 2. " House lot, kula & keala land in Ponalani.

The Ct. rec<sup>d</sup> these lands from his parents, and through his title reaches back to Hagncharakua I, from whose days they have had quiet possession. There is one Mahuli lot in N<sup>o</sup> 2, but the Ct's title is undisputed.

N<sup>o</sup> 1 is bounded. Mauka, by my land. Lahaia, by the Pali & Nonohiki's land. Makai, by Paahia's lot. Waikae, by Kihuna & my land.

N<sup>o</sup> 2, is bounded. Mauka, by the Oake & Pali. Lahaia, by the Pali & my land. Makai, by Malakiki's & Pehi's land. Waikae, by the Oake and my land.


C. 6127 O Kauhikau.

Mr. Hume. Sw. I sent in this Claim January 28<sup>th</sup> 1842. The Ct's lands, is in two pieces, at Mahakaha.

N<sup>o</sup> 1, is a keala land in Maupu.

2. " " kula " " the Ahupuae of Ahua.

The Ct. rec<sup>d</sup> these lands for back in the days of



Kamehameha II. from his friends. He is a son of the land, and his title is without dispute. There is one Makua & one poahina lei in piece No 1.

No 1. is bounded. by lands the owners of which are names~~ous~~ and I cannot bound this correctly though I could point it out to the Surveyor.

No 2 is bounded. On all sides, by the Kamehameha's land.

C. 6127 P Oahu.

M. Kamei Su. I entered this Claim January 28<sup>th</sup> 1848. The Ct's land is in two pieces, at Makakulua.

No 1. is a House lot, in the Ahupuaa of Moa.

" 2. " " paeha of kala in the ili of Manapa.

The Ct. rec<sup>d</sup> these lands from his Ancestors, and through them his title is good from the days of Kamehameha II. and his title was never disputed.

No 1. is bounded. On all sides, by the Kamehameha's land.

No 2. is bounded. Makua, by Maia & Kaulahua's land. Lahaia, by Kawana's & Pahi's land. Makai, by Kimo's land. Waikoo, by Kimo's & Laulau's land.

C. 6127 2 Kaula.

M. Kamei Su. I sent in this Claim on the 28<sup>th</sup> January, 1848.

Kala Su. I know the lands of the Ct. They are in two pieces, at Makakulua.


No 1. is a House lot in Turakou.

" 2. " " kalo land " "

The Ct. rec<sup>d</sup> these lands from his parents, and they possessed them from the days of Kamehameha I. without dispute. There is no Counter Ct. to my knowledge.

No 1. is bounded. Makua, by the Kamehameha's land. Lahaia, by M. Kamei's land. Makai, by the Gov<sup>t</sup> Road. Waikoo, by the Pahi's.

No 2. is bounded. Makua, by Kimo's land. Lahaia, by the Pahi's. Makai, by the Pahi's & Laulau's lands. Waikoo, by Kimo's



Pohu's land

C. 6147 R. Kawana.

Mo. Kemi's Sw. I sent in this claim January 28, 1848.  
Kauhinakohu Sw. I know the lands of Kawana, is in two pieces  
 at Mahakaha.

No. 1 is one lot in Mahakaha.

" 2 " a kula land in Punaakaha.

The Ct. inc. these lands from Mahuwakawani, in the  
 days of Maramakaha II. His title has never been disputed.

No. 1 is bounded Mauka, by Kauli's land. Lakaia, by  
 the Oka. Makai, by Niwa's land. Waikae, by the Pookina land.

No. 2 is bounded Mauka, by Kemi's & my land. Lakaia,  
 by the Momohe & my land. Makai, by my land & Opuhemi's land.  
 Waikae, by my land & Pookina. See P. 95 & 15

C. 6147 S. Pahia.

Mo. Kemi's Sw. This claim I sent in with the others January 28, 1848.  
Kauhinakohu Sw. I know the land of the Ct. It is one piece, in the  
 lot of Mahakaha, at Mahakaha.


The Ct. inc. this land from his parents, and his title reaches  
 back through them to the days of Maramakaha I. His title has never  
 been disputed, but there is one Pookina lot and one Mahala lot in  
 this land.

It is bounded Mauka, by Kai's land. Lakaia, by Neuman  
 na's land & Pali. Makai, by Oka's land. Waikae, by Oka's &  
 Kauli's land.

C. 6147 T. Hoewaa.

Mo. Kemi's Sw. I sent in this claim with the others in January 1848.  
 The Ct's land is one piece of kula & kula land, in the lot of  
 Niwa, Mahakaha.





The Claimant is a son of the land, and has possessed this piece in quiet ever since the reign of Namahameha II. There is one Mahala'oi in it, but his title is without dispute.

It is bounded Maunaa, by the Pali & Creek. Lahaiaa, by the Creek. Makai, by Nana's & Malakui's land. Waikuu, by the Pali.

C. 6147 a Paulai.

Mr. Hume's Ser. Sent in this Claim January 28<sup>th</sup> 1813. The lands of the Ct. They consist of one piece of kula & kaka land, in the dist of Paulai, Mahakulua.

The Ct. is a son of the land, a very old man, and has possessed this place in peace ever since the days of Namahameha I. There is one Mahala'oi in it.

It is bounded. Maunaa, by Mahakamano's & Maikili's land. Lahaiaa, by the Pali. Makai, by Numanua's land. Waikuu, by the Creek.

C. 6147 v Oala.

Mr. Hume's Ser. Sent in this Claim January 28. 1813. The lands of the Ct. are 4 pieces in Mahakulua.

N<sup>o</sup> 1. is a kaka land in Wakapa 1.

" 2. " " " " " Numanua's 1.

" 3. " " House lot & kula in Paulai


" 4. " " kaka land " Oala 2.

The Ct. rec<sup>d</sup> his lands from his ancestors. He is an old son of the land, and has lived on this land ever since, the days of Namahameha I. and his title has never been disputed.

N<sup>o</sup> 1. is bounded. Maunaa, by Malakui's land. Lahaiaa, by the same. Makai, by Maikili's land. Waikuu, by Maikili's & Pakaui's land.

N<sup>o</sup> 2. is bounded. Maunaa, by Waikuu's land. Lahaiaa, by Kaula's land. Makai, by Maikili's land. Waikuu, by the Creek.

N<sup>o</sup> 3. is bounded. Maunaa, by the Pali. Lahaiaa, by the same. Makai, by Numanua's land. Waikuu, by Malakui's land.



N<sup>o</sup> 1. is bounded Mauka, by Kaulima's land. Lahaina, by Kauluhua's land. On other two sides, by the Creek.

C. 6127 W Waiale.

Mr. Menni Sr. I sent in this man's Claim January 28. 1848

The Ct's lands, they are in 3 pieces in Mahakuloa

N<sup>o</sup> 1 is a House lot in the Ahupuaa of Ahoa.

" 2. " " kula land " " " " Honomama 1.

" 3. " " kula land " " ili of Makapuu 2<sup>nd</sup>

The Ct. rec<sup>d</sup> the House lot and kula land from his parents, and the kula from me, in 1827. There is no dispute about his title.

N<sup>o</sup> 1. is bounded. On all sides, by the Nonohiki's land.

N<sup>o</sup> 2. is bounded. Mauka, by Kiana's land. Lahaina, by the Pali. On other two sides, by the Nonohiki's land.

N<sup>o</sup> 3. is bounded. Mauka, by Kimo's, Heleimahiia's & Paahao's. Lahaina, by the Creek. Makai, by Pepehi's land. Waikuu, by Kobra's land.

C. 6127 X Kaanaana.

Mr. Menni Sr. I sent in this Claim Jan<sup>y</sup> 28. 1848. The Ct's land, is in one piece in the ili of Kaulu, Makakuloa. It is kula land.


The Ct. rec<sup>d</sup> it from his father Pepehi, and he from his wife in the days of Maamehamaha II. The Ct's title is undisputed.

It is bounded. Mauka, by Poalima's & Wehu's land. Lahaina, & Makai, by the same. Waikuu, by the Creek.

C. 6127 Y Pali.

Mr. Menni Sr. I sent in this Claim January 28. 1848.

Kula. Sr. I know the lands of the Ct. They consist of two pieces, at



Kahakuloa.

N<sup>o</sup> 1. is a kahu land in Kapolalanu.

" 2. " " House lot & kula in Paialai.

The Olt. rec<sup>d</sup> these from his ancestors, and they possessed it from the days of King Liholiho. The piece N<sup>o</sup> 1. contains one p<sup>o</sup>alima l<sup>o</sup>i. There is no dispute about the Olt's title.

N<sup>o</sup> 1. is bounded Mauka, by Waiu's land, Lahaione, by the Pali Makai, by Mucamoo's land. Waikae, by the Creek.

N<sup>o</sup> 2. is bounded Mauka, by Mornauna's land, Lahaione, by the Pali Makai, by Pehi's land. Waikae, by Kalatai's land.

C. 1147 To Keliopua.

The Honu'ia Sv. Sent in this Claim January 28. 1848. The Olt's land is in 3 pieces, in Kahakuloa.

N<sup>o</sup> 1. is a kula in the Ahupua'a of Nanuana II

" 2. " " " " " " " "

" 3. " " kahu land " " " "

The Olt. rec<sup>d</sup> them from me, in the year 1844. His title is not disputed.

N<sup>o</sup> 1. is bounded. Mauka and all sides, by the Honohiki's land.

N<sup>o</sup> 2. is bounded. Mauka and all sides, by the Honohiki's land.


N<sup>o</sup> 3. is bounded. Mauka, by Puana's land, & Palana. Lahaione and other two sides, by the Pali.

C. 1148 R Makaha.

The Honu'ia Sv. Sent in this Claim on the 22<sup>th</sup> January, 1848. Kauliwaahine Sv. The Olt's land is in one piece in the Ahupua'a of Makahala 2.<sup>nd</sup>

The Olt. rec<sup>d</sup> it from his wife, and she from her parents who possessed it from the days of Kamohamoha I. His title is not disputed. There are 2 p<sup>o</sup>alima l<sup>o</sup>i in it.

It is bounded. Mauka, by the School House (Portuguese)



357

Lahaina, by Numeepa's land. Makai, by the Pal. Waiau, by Paas  
land.

C. 6148 &

Mr. Kenui Sr. I sent in this claim 28<sup>th</sup> January, 1848.  
Kaupiwahine Sr. I know the land of the Ct. It is one piece  
in the ili of Kanae, Kakahele. It is three liis.

The Claimant rec<sup>d</sup> it from Tiniale the Momoiki,  
who gave it to him: to be truly his out of friendship in 1847,  
since then he has possessed it in peace.

It is bounded. Mauka, by the Creek. Lahaina, by Kelaikui's  
land. Makai, by the Momoiki's land. Waiau, by the Creek & Tehu's  
land.

C. 6148 & Opuhono. N.

Mr. Kenui Sr. I sent in this claim January 28, 1848. The Ct's  
land, is a house lot in the ili of Punuekuku, Kakahele.

The Ct. rec<sup>d</sup> it from Mahe, in the time of Kameha-  
meha II. and her title has been disputed, but she has lived  
there ever since. Liholilo's time and still lives there.

It is bounded. Mauka, by Kaupiwahine's & Kawana's  
lands. Lahaina, by the Creek. Makai, by the Palauia & my  
house lot. Waiau, by Kaupiwahine's land.


C. 6148 & Kalooniolo.

Mr. Kenui Sr. I sent in this claim January 28<sup>th</sup> 1848. The Ct's  
land is in one piece of kaka land in the ili of Matakana, Ka-  
kakahele.

The Ct. rec<sup>d</sup> it from his parents, and his title extends  
back to the days of Kamehameha II. There is one palauia li  
within, but his title is undisputed.

It is bounded. Mauka, by Kawa's land. Lahaina, by





The Pali, Makai, by Maheua's & my land. Waikae, by the Creek.

C. 6158 5 Wailua.

Mr. Kinnis sen. I sent in this Claim on the 28th January 1842  
The Old's land is one piece of kaka land in the ili of Hamani 1,  
Kahakulua.

The Old got it from Kame the wife of Maheua in  
the reign of Liholiho and was lived there ever since in peace.  
There are two pualama lio within it.

It is bounded. Mauka, by the ili of Hamani 2. Lahaiaia,  
by the Pali Makai, by Kala's land. Waikae, by the Creek.

C. 6158 9 Waba.

Mr. Kinnis sen. I sent in this Claim January 23. 1842. The Old's land  
is one piece of kaka & kaka land with a house lot, in the ili of Pali,  
Kahakulua.

The Old got it from his parents and they had it from the  
time of Kamehameha 1. There is one large pualama lio within  
this. There has been a dispute with the Konoheki about trees on  
the land, but none about his title.


It is bounded. Mauka, by the ili of Puakahe & the Paahao  
kaka. Lahaiaia, by Lima's land. Makai, by the Paahao lio &  
my land. Waikae, by my land.

C. 6158 10 Kahiwakoa.


Mr. Kinnis sen. I sent in this Claim January 22. 1842. The Old's  
land is one piece of kaka land in Kawaiaho 2. Kahakulua.

The Old obtained this land from Pihonole the Konoheki,  
in the year 1816. There is one Waiale lio & one Paahao in it. His  
title is not disputed.


It is bounded. Mauka, by the Paahao lio & Makai's  
land. Lahaiaia, by Waikaina's land. Makai, by Lima's land.











N<sup>o</sup> 1. is bounded. Maunaka & Sabaina & Makai sides, by the  
Kamohiki's land. Waikae, by the Pali.

N<sup>o</sup> 2. is bounded. Maunaka & Sabaina sides, by the Pali. Ma-  
kai, by the Kamohiki's land. Waikae, by the Pali.

C. 61480 Kamalahawale.

M. Hama'ui Sw. I sent in this claim January 28<sup>th</sup> 1842.  
Kaunioakini Sw. I know the lands of the Ct. They are in 2 pieces,  
at Mahakulua.

N<sup>o</sup> 1. is a kaula land in the Ahupua'a of Makaliua I.

" 2. " " kula " " " " " " " " " " " "

The Ct. is a son of the land, and has lived there, and posses-  
sed these lands ever since, and before the reign of Kamehameha II.  
His title has never been disputed.

N<sup>o</sup> 1. is bounded. Maunaka, by the Pali of the Kamohiki. Sa-  
baina, by Luaki's & Meakia's lands. Makai, by the Pali. Waikae,  
by the Palima.

N<sup>o</sup> 2. is bounded. On all sides, by the Kamohiki's land.

C. 61481 Nalua.

M. Hama'ui Sw. I sent in this claim January 28<sup>th</sup> 1842. and I know  
his lands, They are in two pieces, in Mahakulua.

N<sup>o</sup> 1. is a kula & kaula land in Kapalua.


" 2. " " " " Land in Kapalua.

The Ct. rec<sup>d</sup> it in the older times. He is a son of the land,  
and has possessed this land ever since the days of Kamehame-  
ha II. His title is without dispute. There are 2 paddies in N<sup>o</sup> 1.

N<sup>o</sup> 1. is bounded. Maunaka, by the Creek & Pali. Sabaina,  
by the Creek. Makai, by Malaki's land. Waikae, by the Pali.

N<sup>o</sup> 2. is bounded. Maunaka, by Hauliki's land. Sabaina, by  
the Pali, Makai, by the Kamohiki's land. Waikae, by the Pali.





C. 61482 Keaka.

Mr. Kuni's I sent in this Claim January 1848. The Cts lands is in two pieces, at Mahakaha.

N<sup>o</sup> 1. is a House lot in the Ahupuaa of Makalaia 1.

" 2. " " kula land. "

The llt. rec<sup>d</sup> it in very ancient times and has possessed it ever since the days of Kamehameha 1. His title is without dispute. There are 2 perahuas included in the first piece.

N<sup>o</sup> 1. is bounded. Mauka, by Lualu's land. Lahaia, by the Honohuli's land. Makai, by the same. Waiau, by Hamalalaua's land.

N<sup>o</sup> 2. is bounded. Mauka, by the Govt Road. On other three sides, by the Honohuli's land.

C. 61483 Keliipua.

Mr. Kuni's I sent in this Claim January 1848. The Cts lands is in two pieces at Mahakaha.

N<sup>o</sup> 1. is a hale & kula & House lot in the Ahupuaa of Makalaia.

" 2. " " hale land, in the same place.


The llt. is a son of the land, and has lived there from the days of Kamehameha 1. His title is not disputed. There are 2 perahuas in N<sup>o</sup> 2.

N<sup>o</sup> 1. is bounded. Mauka, by Humaiapa's land. Lahaia, by the Pali. Makai, by Manuhui's land. Waiau, by Mahala's land & Govt land.

N<sup>o</sup> 2. is bounded. Mauka, by Manuhui's land. Lahaia, by the Ahupuaa of Makalaia 2. Makai, by the Honohuli's land. Waiau, by Humaiapa's land.

C. 6502. Akaku.

This Claim is the same as N<sup>o</sup> 3766. Heard June 23<sup>d</sup> 1849.



C. 6192.

After diligent search no Ct. could be found in Waianapali to answer to this Claim.

C. 2665.

No Ct. could be found to answer to this Claim.

C. 2666.

Owens in Palama Oahu

No Ct. could be found.

C. 6744.

Inouate

No Ct. could be found.

C. 4253. Kaiama

Waianapali June 29<sup>th</sup> 1849.

Kaukau sh. I know the lands of the Ct. They are in 2 pieces, in the ili of Muanunahauale, Konoehaui.

N<sup>o</sup> 1. is a kula wai

" 2. " " kula land.

The Ct. rec<sup>d</sup> these lands from his wife in the days of Honolulu, before 1839. His title has never been disputed. He is now absent at sea, but Pawa, his wife is here.

N<sup>o</sup> 1. is bounded. Maunoo, by Nika's land. Lahaina, by Nika's land & the Crute. Mahau, by the Pali & the Crute. Kahakuloa, by the Pali.

N<sup>o</sup> 2. is bounded. Maunoo, by Maunoo's land. Lahaina, by the Crute of Konoehaui. Mahau, by Nika's land. Kahakuloa, by Ahakua's & Nika's land.

Cont<sup>d</sup> Page 405 V3.

11. *Palmaria* *Palmaria*

364

C. 6394. *Huimama.* P. 192. 9795 F

This Claim is the same as N<sup>o</sup> 4254. heard June 21, 1849.

C. 4241. *Kalukini.*

*Kulu* for I know the lands of the Ct. They are in 6 pieces at *Anohorwai.*

N<sup>o</sup> 1. is a hale land in the ili of *Palaho*

" 2. " " " " " " " "

" 3. " " *Kula wala* " " " " "

" 4. " " " *wauka* " " " " "

" 5. " " " *wala* " " " " "

The Ct rec<sup>d</sup> these lands from his father *Hamaoia* in the days of *Mahekeheke* 1. His title has never been disputed.

N<sup>o</sup> 1. is bounded *Mauka*, by the ili of *Waimalo*. *Lahaina*, by *Pahuli's* & *Hulili's* land. *Makai*, by the *Pahao* i.e. *Kahakula*, by the ili of *Mauka*.

N<sup>o</sup> 2. is bounded. *Mauka*, by *Pahuli's* land. *Lahaina*, by the same. *Makai*, by *Hulili's* land. *Kahakula*, by *Pahuli's* land.

N<sup>o</sup> 3. is bounded. *Mauka*, by *Huemanu's* land. *Lahaina*, by the *Pali*. *Makai*, by *J. Brewer's* land. *Kahakula*, by *Pohole's* & *Hilalili's* land.


N<sup>o</sup> 4. is bounded. *Mauka*, by *Alona's* land. *Lahaina*, by the *Pali*. *Makai*, by *Maruati's* land. *Kahakula*, by the *Creek*.

N<sup>o</sup> 5. is bounded. *Mauka*, by *Huenui's* land. *Lahaina*, by *Keoni's* land. *Makai*, by the *Gov<sup>t</sup> Road*. *Kahakula*, by *Mauka's* land.

This Ct claims a *Cocoa* nut grove near *Mr Shaw's* and which he asserts his father planted. It is included in *Mr Shaw's* survey. *Mr Shaw* not being present his witnesses were not heard respecting this piece.

C. 4549. *Anai.*

*Kulu* for I know the lands of the Ct. They are in 3 pieces, in



the isle of Honolulu, and district of Honolulu.

N<sup>o</sup> 1. is a heah land.

" 2. " " " " " "

" 3. " " " " " "

The 1<sup>st</sup> one of these lands from Pitaneh in 1856, but he forsook it in 1858, and the land now belongs to Heawehua.

C. 5139, Laha.

Makua sw. I know the lands of the Ct. They are 2 pieces, in Honolulu.

N<sup>o</sup> 1. is a heah wala in Kahihihiki.

" 2. " " " " " " Kahaiki.

The Ct. rec<sup>d</sup> these lands from Makua in the days of Kamehameha I, and he has lived there in peace ever since. There is one formal piece in N<sup>o</sup> 1.

N<sup>o</sup> 2. is bounded. Mauka, by Kani's land. Lahaia, by the Pali. Makai, by Kaula's land. Kahaikaha, by Kahaikaha's land.

N<sup>o</sup> 3. is bounded. Mauka, by Kani's land. Lahaia, by the Pali. Makai, by Kani's land. Kahaikaha, by the Pali.

C. 4249, Kamehiki.

Maua sw. I know the lands of the Ct. They are 5 pieces in Honolulu.

N<sup>o</sup> 1. is a heah land in the isle of Honolulu.

" 2. " " " " " " " "

" 3. " " " " " " " "


" 4. " " " " " " " " Uluhiki.

" 5. " " " " " " " "

The Ct. rec<sup>d</sup> these lands from his parents, and they in the days of Kamehameha I. He has lived on these lands from his birth in peace. (The Ct. is a man 35 years or more of age.)

N<sup>o</sup> 1. is bounded. Mauka, by Heawehua's land. Lahaia, by Heawehua's & Kahaikaha's land. On other two sides,





by the King's Palatine.

N<sup>o</sup>. 2. is bounded. Mauka, by the Gov<sup>t</sup>. Sale, Lahaia, by the Creek & Pupuaka's land. Makai, by the Creek. Kahakulua, by M<sup>r</sup>. Cahila's land.

N<sup>o</sup>. 3. is bounded. Mauka, by Maumauma's land. Lahaia, by Mahalohia's land. Makai, by the Gov<sup>t</sup>. lot. Kahakulua, by Pupuaka's land.

N<sup>o</sup>. 4. is bounded. Mauka, by the Creek. Lahaia, by the same. Makai, by Keraua's land. Kahakulua, by the Sale.

N<sup>o</sup>. 5. is bounded. Mauka, by Kaiteraua's land. Lahaia, by the Creek. Makai, by my land. Kahakulua, by the Sale.

C. 6398. Kameui.

This Claim is the same as N<sup>o</sup>. 6349. just heard.

C. 4244. Kuumanu.

Kakapu. Sir. I know the lands of the Ct. They are 3 pieces, and a House lot in Honokunai.

N<sup>o</sup>. 1. is a kaka land in the ili of Mipapa.

" 2. " " kaka " " " " " "

" 3. " " " " " " " "


" 4. " " House lot " " " " Kuumanu.

S<sup>r</sup>. Ct. rec<sup>d</sup> these lands from his ancestors, and has enjoyed them ever since with the exception of the first piece of kaka land, which was taken away by the Lani in 1848. Makai now works this piece.


N<sup>o</sup>. 1. is bounded. Mauka, by Pohi's land. Lahaia, by the King's Palatine. On other two sides, by the Creek.

N<sup>o</sup>. 2. is bounded. Mauka, by the ili of Pupaolua. Lahaia, by the Sale. Makai, by the ili of Palaha. Kahakulua, by the ili of Akulika.

N<sup>o</sup>. 3. is bounded. Mauka, by the ili of Pupoalua. Lahaia, by the King's Palatine. Makai, by the ili of Lani. Kahakulua, by the ili of Maimala.







of Naama.

N<sup>o</sup> 3. is bounded Maaka, by the Govt. Road, Tahaina; by Maawa's land, Maikai, by the Govt. lot, Mahakuboa, by Maapi's lot.

Ct. 965. Kiviri.

Kahimitea Sr. The Ct. has 11 pieces in the Ahupuaa of Kaharanui, Kaarapala.

N<sup>o</sup> 1. is a House lot in the ili of Ahali.

" 2. " " kula land " " " "

" 3. " " " " " " " "

" 4. " " " " " " " "

" 5. " " " " " " " " Ohia.

" 6. " " " " " " " " Kinapikau.

" 7. " " " " " " " " Ahali.

" 8. " " " " " " " " Kapuna.

" 9. " " " " " " " " Kinapikau.

" 10. " " " " " " " " Ahupuaa of Maalipai & the ili of Kaunukoaama.

N<sup>o</sup> 11. is a kula land in Ohia.

The Ct. rec<sup>d</sup> these lands from his parents in ancient times. He is a son of the Land, and has enjoyed the possession of these 11 pieces from the days of Mahehameha I. I will print out the bounds to the Surveyor and I can do this better than I can describe them.

Ct. 1346. Kalo.

Maikaele Sr. I know the lands of the Ct. They are 5 pieces in Hombua.


N<sup>o</sup> 1. is a House lot in Maama'i I.

" 2. " " kula land " Maubou.

" 3. " " " " " " Wairo.

" 4. " " kulo " " Maali.

" 5. " " kula " " Maubou.



The Ct. rec<sup>d</sup> these lands from Nakaikuaana the Honolulu  
 King before 1839, and has possessed them in peace ever since.  
 There is one partitioned lot in piece N<sup>o</sup> 1.

N<sup>o</sup> 1. is bounded. Maunaloa, by the Creek. Lahaiana, by the  
 Creek & Pali. Makai, by the sea shore. Kakaikula, by the partition  
 of the Honolulu.

N<sup>o</sup> 2. is bounded. Maunaloa, by the Creek. Lahaiana, by the  
 Pali. Makai, by my land. Kakaikula, by the Creek.

N<sup>o</sup> 3. is bounded. Maunaloa, by Kekahawai's land. Lahaiana,  
 by Maunaloa's land. Makai, by my land. Kakaikula, by the  
 Pali.

N<sup>o</sup> 4. is bounded. Maunaloa, by my land. Lahaiana, by the  
 Creek. Makai, by the same. Kakaikula, by the Pali.

N<sup>o</sup> 5. is bounded. Maunaloa, by Maunaloa's land. Lahaiana,  
 by Kekahawai's land. Makai, by the Gov<sup>t</sup> Road. Kakaikula, by  
 the Pali.

### Ct. 4255. Kakaikula

Maunaloa su. I know the lands of the Ct. They are two pieces,  
 in Honolulu.

N<sup>o</sup> 1. is a House lot in Moerua.

" 2. " " " "

The Ct. rec<sup>d</sup> these from his parents in ancient times.  
 He is a son of the land and has possessed them in peace  
 ever since the days of Hamikamaka.


N<sup>o</sup> 1. is bounded. Maunaloa, by Lahaiana's land. Lahaiana,  
 by the same. Makai, by Toba's land. Kakaikula, by the Pali.

N<sup>o</sup> 2. is bounded. Maunaloa, by my land. On other three  
 sides, by the Honolulu's land.

### Ct. 3767. Maunaloa

The Ct. is dead and his wife Maunaloa did not appear  
 to prosecute the claim. The Maunaloa people all said the Ct.  
 had no title.





370

C. ~~374~~ <sup>375</sup> Kukalukua. L2L3 D in Index

This Claim is in the same paper with N<sup>o</sup> 1253, but is not numbered.

Makale Su. The Olt's lands are 7 pieces in Honolulu.

✓ N<sup>o</sup> 1. is a kula land in Mukuikamau.

" 2. " " " " " "

" 3. " " " " " "

" 4. " " " " " "

✓ " 5. " " kula " " Papahaa.

✓ " 6. " " " " " Malli.

" 7. " " kula " " Mukuikamau.

The Olt. oc. of these lands from his ancestors in ancient times, and has possessed them in peace from the days of Kamehameha I. There are 2 *pa'aniwa* lots in piece N<sup>o</sup> 6.

N<sup>o</sup> 1. is bounded. Mauka, by Hanalei's land, Lahaiaia, by the Creek. Makai, by my land. Kahakulua, by Kaiaikawai's land.

N<sup>o</sup> 2. is bounded. Mauka, by Mahala's land. Lahaiaia, by the Creek. Makai, by my land. Kahakulua, by the Pali.

N<sup>o</sup> 3. is bounded. Mauka, by Mahala's land. Lahaiaia, by Mahupua's land. Makai, by my land. Kahakulua, by the Pali.

N<sup>o</sup> 4. is bounded. Mauka, by Keliopua's land. Lahaiaia, by the Pali. Makai, by Kamehameha's land. Kahakulua, by the Creek.

N<sup>o</sup> 5. is bounded. Mauka, by Mahala's land. Lahaiaia, by the Pali. Makai, by my land. Kahakulua, by the Creek.


N<sup>o</sup> 6. is bounded. Mauka, by the Creek. Lahaiaia, by the Creek & Pali. Makai, by my land. Kahakulua, by the Pali.

N<sup>o</sup> 7. is bounded. Mauka, by the Mountains. Lahaiaia, by the Pali. Makai, by Kamehameha's land. Kahakulua, by the Pali.

C. ~~374~~ <sup>375</sup> Makale. L2L3 D

This is in the same paper with N<sup>o</sup> 1253 but is without a number.

Makale Su. The Olt's lands are 5 pieces in Honolulu.



- ✓ N<sup>o</sup> 1. is a House lot in Mamani 2.
- ✓ " 2. " " kula wala " Mahakaliwahine
- ✓ " 3. " " " " " Kanhoa.
- ✓ " 4. " " kula land " Tapaheo.
- ✓ " 5. " " " " " Madli.

The title to these lands from his parents. He is a son of the land, and his title extends back to Mamahamaka. His title has never been disputed. There is one problem in N<sup>o</sup> 1.

N<sup>o</sup> 1. is bounded Mauka, by the Creek, Sabaina, by the Creek & Pali. Makai, by the Sea Shore. Mahakulua, by my land.

N<sup>o</sup> 2. is bounded, Mauka, by Mahakulua's land. Sabaina, by the Creek. Makai, by Mamura's land. Mahakulua, by the Pali.

N<sup>o</sup> 3. is bounded. Mauka, by my land. Sabaina, by the Pali. On other two sides, by the Creek.

N<sup>o</sup> 4. is bounded. Mauka, by Niwai's land. Sabaina, by the Creek & Pali. Makai, by Mahaku's & Poalima. Mahakulua, by the Pali.

N<sup>o</sup> 5. is bounded. Mauka, by Mahakulua's land. Sabaina, by the Creek. Makai, by my land. Mahakulua, by the Pali.

C. ~~247~~ Kuuwahine. L2L3 C Index

This Claim is included under the N<sup>o</sup> L2L3 but no W<sup>o</sup> is given to it.


Makahi see The title land is one piece in Pahi's, Niwai's.

The title to it from Kiliipina in 1827 or before, His title was never disputed. It is a kula land.

It is bounded. Mauka, by Mahakulua's land. Sabaina, by Niwai's land. Makai, by Niwai's land. Mahakulua, by the Creek.

C. L251. Kuanakulani

Makahi see The title land is one piece, in the title of Mahaku's, Niwai's.



The ltt. rec<sup>d</sup> this land from his parents in the days of Kamohamcha, and his title has never been disputed. He is a son of the land.

It is bounded. Mauka, by Wai's land. Lakaia, by Salai's land. Makai, by Naulili's land. Kaha-kulou, by Wai's land.

Cl. 3853. Pookina.

Kaluaikoa Is. The ltt's lands are 2 pieces in Nonohwai

N<sup>o</sup> 1. is a kula land in Puulena.

" 2. " " " " " Maunaukaoula.

The ltt. rec<sup>d</sup> these lands from Hoapili through Kani in 1840, and his title is not disputed.

N<sup>o</sup> 1. is bounded Mauka, by Peheli's land. Lakaia, by the Creek. Makai, by Mauehelo's land. Kaha-kulou, by the Pali.

N<sup>o</sup> 2. is bounded. Mauka, by Peheli's land. Lakaia, by the Creek. Makai, by Makai's land. Kaha-kulou, by Maunaukaoula's land.

Cl. 3925. Mahuli.

Kaukaou Is. The ltt's lands are three pieces in Nonohwai, in the ili of Mahuli.

N<sup>o</sup> 1. is a kula land.


" 2. " " " "

" 3. " " kula land

The ltt. rec<sup>d</sup> these from Kuahini (Gov. Adams) in the days of Kamohamcha, and has enjoyed them in peace ever since.

N<sup>o</sup> 1. is bounded. Mauka, by Makuahani's land. Lakaia, by Bahiamaikai's land. Makai, by my land. Kaha-kulou, by the Pali.

N<sup>o</sup> 2. is bounded. Mauka, by the Creek. Lakaia, by the Pali. Makai, by Nonoh's land. Kaha-kulou, by Nalipo's land & Creek.



N<sup>o</sup> 3. is bounded. Mauka, by Pali's & Mahanaumai's lands. Lahaiaia, by the Pali. Makai, by my land & Pupuha's land. Haha-kulua, by the Creek.

C. 325 B Pūlali.

Kahakulua Sr. I wrote out and sent in the Claim of Pūlali, in January 1848.

The Ut's land is one piece of kula and kula land in the ili of Maui, Honolulu.

The Ut. rec'd it from his ancestors, in the days of Hamamaka I, and enjoyed it in peace up to a few days since when he died and left it to his brother Haumu.

It is bounded. Mauka, by the Palima of the King. Lahaiaia, by Pali's land. Makai, by Mearai's land. Kahakulua, by the Pali.

C. 325 c Makope.

Kahakulua Sr. I wrote out this man's Claim on the 17<sup>th</sup> of January 1848, and sent it to Oahu.

Mahanaumai's Sr. The Ut's lands are in three pieces, and one house lot.

N<sup>o</sup> 1. is a House lot in Haunani.

" 2. " " kula land " Amulua.

" 3. " " kula " "

" 4. " " " " Pōpōhaku.


The Ut. is a son of the land, and has lived, and possessed these lands in peace from the days of Hamamaka I.

N<sup>o</sup> 1. is bounded. Mauka, by the Court Road. Lahaiaia, by Haunani's land. Makai, by the sea shore. Kahakulua, by Mrs Shaw's land.

N<sup>o</sup> 2. is bounded. Mauka, by the Creek. Lahaiaia, by the Pali. Makai, by the ili of Pūlana. Kahakulua, by Hamamaka's land.

N<sup>o</sup> 3. is bounded. Mauka, by the Honolulu palima. Lahaiaia





by the Pali & Pralima. Makai, by the Pali & Creek. Kahakuloa, by Kaluaiku's & Creek.

N<sup>o</sup> 4. is bounded Mooka, by the Creek. Lahaia, by the Pali. Makai, by Kalaalaka's land. Kahakuloa, by the King's pralima & Creek.

### Cl. 3925 of Kuali's

Kauwakaheka Sr. I wrote out Kuali's Claim January 17, 1848, and sent it to Oahu.

Kahanaumakahi Sr. I know the lands of Kuali. They are 5 pieces in Honolulu & Honolulu.

N<sup>o</sup> 1. is a kaka land in Wairalo.

" 2. " " " " " "

" 3. " " " " " Honolulu

" 4. " " Salt land " the Ahupua'a of Kahanaiokela.

" 5. " " kaka " " " ili of Kana, Honolulu.

The kaka rec'd them from David's Mahe in the year 1829 with the exception of N<sup>os</sup> 3, 4 & 5. He rec'd nos 3 & 4 from his parents in ancient times, and N<sup>o</sup> 5. from his wife in the days of Kahanaiokela long before 1829. His title has never been disputed.


N<sup>o</sup> 1. is bounded. Mooka, by Pooki's land. Lahaia, by the Honolulu's pralima. Makai, by Kana's land. Kahakuloa, by the ili of Mahe.

N<sup>o</sup> 2. is bounded. Mooka, by Kana's & Kana's land. Lahaia, by the Creek. Makai, by Kana's land & the King's pralima. Kahakuloa, by Makai's land.

N<sup>o</sup> 3. is bounded. Mooka, by the Creek. Lahaia, by the same Makai, by the King's pralima. Kahakuloa, by my land.

N<sup>o</sup> 4. is bounded. Mooka, by the Honolulu's land. Lahaia, by Makai's land. Makai, by the Honolulu's land. Kahakuloa, by Kipi's land.

N<sup>o</sup> 5. is bounded. Mooka, by Kipi's land. Lahaia, by the Pali. Makai, by the Daakoo bi Kahakuloa, by Kipi's land.



C. 2925 & Hamakūi

Kāhāhala. Sr. I wrote this man's Claim in January 1848 and sent it to Pāhā.

Papaheka. Sr. I know the lands of the Ct. They are in 5 pieces, in Hono-kowai.

N<sup>o</sup> 1. is a House lot in Haena nui.

" 2. " " kula land " Palaho.

" 3. " " kula " " "

" 4. " " " " " Halea.

" 5. " " kula " " "

The Ct. rec<sup>d</sup>. some of them from Sumai before 1839 and some since in 1840, 1841, or 1842 perhaps. He has enjoyed them in peace ever since. There is a *pralima* he belonging to the *konohiki* in piece No 3.

N<sup>o</sup> 1. is bounded. Maunā, by the Gov<sup>t</sup> Road. Labaina & Makai, sides, by the *konohiki*'s land. Makahūloa, by Keemani's land.

N<sup>o</sup> 2. is bounded. Maunā, by Makiahine's land. On other three sides, by *Kabuhini*'s land.

N<sup>o</sup> 3. is bounded. Maunā, by Kahuahine's land. Labaina, by the Pali. Makai, by John White's land. Makahūloa, by the Crake.

N<sup>o</sup> 4. is bounded. Maunā, by the *konohiki*'s land. Labaina & Makai's sides, by Maala's land & *pralima*. Makahūloa, by Makahūloa's land.


N<sup>o</sup> 5. is bounded. Maunā, by the Pali & W. Shaw's land. Labaina, by W. Shaw's land. Makai, by the *konohiki*'s land. Makahūloa, by the Pali.

C. 2925 & Kōhikūhū

Kāhāhala. Sr. I sent in this Claim January 17<sup>th</sup> 1849.

Pā. Sr. I know the land of Kōhikūhū, is in one piece of kula land in Papaheka, Hono-kowai.

The Ct. rec<sup>d</sup>. this land from Pūa, in the days of Hamakua II, and his title has never been disputed. There is



me Podima of the Mura's in it.

It is bounded. Mauka, by the Mombu's land. Sakaina, by "Mookwai." Makai, by the Creek & Pali. Kabakuloa, by the Creek.

C. 325 & Applo.

7. Kaunua's sr. I wrote out and handed in Applo's claim in January 1848.

Kahinalua's sr. I know the lands of Applo. They are in 8 pieces. Seven of them are in Mahanamae, and one in Mahawaide.

- N<sup>o</sup> 1. is a House lot in the ili of Paka.
- " 2. " " kula " " " "
- " 3. " " " " " " "
- " 4. " " " " " " "
- " 5. " " " " " " "
- " 6. " " " " " " " Kellek.
- " 7. " " " " " " " Ahupuaa of Mahawaide.

The 8th one & the first seven pieces from his parents in the days of Hoapili, and they had them from the origin of Mamahakua I. The 8th piece, he had from David Hale in the days of Hoapili. His title is not disputed.

N<sup>o</sup> 1. is bounded. Mauka, by the Gov<sup>t</sup> Road. Sakaina, by my land. Makai, by the sea shore. Kabakuloa, by the Creek of Mahana.

N<sup>o</sup> 2. is bounded. Mauka, by Puuka a kula land. Sakaina, by Neva's land. Makai, by the Gov<sup>t</sup> lot. Kabakuloa, by the Podima of the Mombu.

N<sup>o</sup> 3. is bounded. Mauka, by the ili of Mahawaide. Sakaina, by the Pali. Makai, by the Mombu's pratima. Kabakuloa, by the Pali.

N<sup>o</sup> 4. is bounded. Mauka, by Neva's land. On other three sides, by the Pali & Creek.

N<sup>o</sup> 5. is bounded. Mauka, by the Creek. Sakaina, by the same. Makai, by the ili of Maakukai. Kabakuloa, by the Pali & Kauna's land.

N<sup>o</sup> 6. is bounded. Mauka, by Pali's land. Sakaina, by my

10

land. Makai, by Niba's land. Kabakuloa, by the Pali.  
 N<sup>o</sup>. 7 is bounded. Maunaloa, by Nui's land. Lahaia, by  
 the Honolulu's Palama. Makai, by the Creek. Kabakuloa, by the  
 Pali.  
 N<sup>o</sup>. 8 is bounded. Maunaloa, by the Pali of Pihaka. Lahaia,  
 by the Ahupuaa of Mahoanui. Makai, by the Pali of Haumu-  
 kapa. Kabakuloa, by the Pali of Mahana.

C. 3925 &c Kaaha.

Maunaloa su. I think I wrote out Kaaha's Claim in Ja-  
 nuary 1848, and sent it to Oahu. I am almost sure that I did,  
 but I can not swear to it positively for I wrote several hundreds  
 and in great haste.

Mahamaunaloa N. su. I know the lands of the lot. They consist  
 of six pieces in Honolulu, and Mahana, and Mailipai.

- N<sup>o</sup> 1. is a kula land of 4 lots in Maunaloa.
- " 2. " " kula land " Maunaloa, Honolulu.
- " 3. " " House lot " Mahana
- " 4. " " kula land " "
- " 5. " " " " " "
- " 6. " " " " " Mailipai.

The lot, rec<sup>d</sup> the first 5 pieces from his parents in an-  
 cient times, and the 6<sup>th</sup> from Kaala in 1818, after his claim was  
 sent in. The lot's title was never disputed up to his death in January  
 1849. His son Mahanui is his heir. This lot was an old man, and  
 spent his days in tilling the five first pieces.


N<sup>o</sup> 1. is bounded. Maunaloa, by Niba's land. Lahaia, by  
 Kaaha's land. Makai, by Kalakani's land. Kabakuloa, by the Pali.

N<sup>o</sup> 2. is bounded. Maunaloa, by the Gov<sup>t</sup> Lot. Lahaia,  
 by Kaaha's land. Makai, by the Creek. Kabakuloa, by Kalakani's  
 land.

N<sup>o</sup> 3. is bounded. Maunaloa, by the Gov<sup>t</sup> Road. Lahaia, by  
 the Fish Pond of Nui. Makai, by the sea shore. Kabakuloa,  
 by Nui's land.

N<sup>o</sup> 4. is bounded. Maunaloa, by Pali's land. Lahaia, by the  
 Creek. Makai, by Nui's land. Kabakuloa, by the Pali.





N<sup>o</sup> 5. is bounded Mauka, by Haba's land. Takaina, by the Pali; Makai, by the Cuck; Kakaakula, by Apolo's land.

Cl. 325 Paba.

The llt. made oath that Maureabeta wrote out his claims and sent it to Oahu.

He has sev. I have the lands of the Clt. They consists of 6 pieces of land in Makaanani & Makaanaiole.

- N<sup>o</sup> 1. is a salt Pote in Makaanaiole.
- " 2. " " kula land " Makaanani.
- " 3. " " " " " "
- " 4. " " " " " "
- " 5. " " " " " "
- " 6. " " " " " "

The llt. rec<sup>d</sup> these lands from his parents in ancient times. He is a son of the land, and has possessed these lands in peace from the days of Namakameha I.

N<sup>o</sup> 1. is bounded Mauka, by the Gov<sup>t</sup> llt. Takaina, by Maureabeta's land. Makai, by Makai's land. Kakaakula, by Paali's & Niji's land.

N<sup>o</sup> 2. is bounded Mauka, by the Monohi's land. Takaina, by the Pali of Makaina. Makai, by the Monohi's land. Kakaakula, by the Pali.

N<sup>o</sup> 3. is bounded Mauka, by Hava's land. Takaina, by Hava's land. Makai, by Soboti's land. Kakaakula, by the Pali.


N<sup>o</sup> 4. is bounded Mauka, by Apolo's land. Takaina, by the Monohi's land. Makai, by Haba's land. Kakaakula, by the Pali.

N<sup>o</sup> 5. is bounded Mauka, by the Gov<sup>t</sup> land. Takaina, by the Pali. Makai, by Pali's 2<sup>nd</sup> land. Kakaakula, by the Pali.

N<sup>o</sup> 6. is bounded Mauka, by Makai's land. Takaina, by Makaanaiole. Makai, by Apolo's land. Kakaakula, by Hivori's land.

Cl. 325 K. Miki.

The llt. made oath that he wrote out his claim in



January 1842, and sent it in  
Kihau Sur. I have the lands of the ltt. They consist of 5 pieces  
of land in the Amfuan's of Maabaiti and Honokana. Maana  
paia.

- N<sup>o</sup> 1. is a House lot in Maabaiti.
- " 2. " " Kala wala "
- " 3. " " kula " " Honokana.
- " 4. " " " " " "
- " 5. " " " " " "

The ltt. rec<sup>d</sup> these lands from his wife's parents in 1835,  
and has possessed them in peace, ever since.

N<sup>o</sup> 1. is bounded Maaka, by Kaliofu's land Sabaina, by  
the Pali of Maabaiti, Makai, by Lupu's land Kakakula, by Kalio-  
fu's land.

N<sup>o</sup> 2. is bounded Maaka, by Ili's land Sabaina, by the  
same Makai, by Mannai's land Kakakula, by the Pali of Hono-  
kana.

N<sup>o</sup> 3. is bounded Maaka, by Hawaii's land Sabaina, by  
Mannai's land Makai, by the same Kakakula, by the Pali  
of Honokana.

N<sup>o</sup> 4. is bounded Maaka, by Ili's land Sabaina, by the  
Pali of Honokana, Makai, by Ili's land Kakakula, by the  
Pali of Honokana.


N<sup>o</sup> 5. is bounded Maaka, by the Honokana's & Ili's land  
Sabaina, by the Pali of Maabaiti, Makai, by Kaliofu's land Kakaku-  
la, by the Pali of Maabaiti.

Cl. 325 L Ili.

Kihau Sur. I wrote out the Claim of Ili on the 17<sup>th</sup> January 1842.  
and sent in to Oahu.

The ltt's lands, are 6 pieces in Honokana.

- N<sup>o</sup> 1. is a House lot
- " 2. " " Kula wala
- " 3. " " " "
- " 4. " " " "
- " 5. " " " "
- " 6. " " " Maia uka loa.



The Olt. rec<sup>d</sup> these lands from Mave through his wife in the days of Mamehameha I, and his title has never been disputed.

N<sup>o</sup> 1, is bounded. Maucka, by the Gov<sup>t</sup> Road. Lahaia, by the Pali of Mamehamaha. Makai, by the sea shore. Hakakuloa, by Manuki's land.

N<sup>o</sup> 2, is bounded. Maucka, by the Nonukia's land. Lahaia, by the Gov<sup>t</sup> land. Makai, by the Gov<sup>t</sup> road & Manuai's land. Hakakuloa, by Manuai's land.

N<sup>o</sup> 3, is bounded. Maucka, by Manuai's land. Lahaia, by the Pali. Makai, by Manuai's land. Hakakuloa, by the Pali.

N<sup>o</sup> 4, is bounded. Maucka, by Stekaa's land. Lahaia, by Manuai's land. Makai, by the same. Hakakuloa, by the Pali.

N<sup>o</sup> 5, is bounded. Maucka, by Manuki's land. Lahaia, by the Pali. Makai, by Stekaa's land. Hakakuloa, by the Pali.

N<sup>o</sup> 6, is bounded. Maucka, by the Nonukia's land. Lahaia, by the Pali. Makai, by Manuki's land. Hakakuloa, by the Pali.

Cl. 39 25. M Lili


Under Sec. I wrote out this Claim at the time the other were written viz. January 17. 1848. and sent it to Oahu. The Olt. has 6 pieces, in Mamehamaha

- N<sup>o</sup> 1, is a House lot
- " 2. " " kula wala
- " 3. " " " "
- " 4. " " " "
- " 5. " " " "
- " 6. " " " "

The Olt. rec<sup>d</sup> these lands from his parents, who had them from the days of Mamehameha I. He is a son of the land, and has lived on these lands all his life. He is 30. years old or more. His title is not disputed.

N<sup>o</sup> 1, is bounded. Maucka, by the Gov<sup>t</sup> road. Lahaia, by the Gov<sup>t</sup> land. Makai, by the sea shore. Hakakuloa, by Keawe's land.

N<sup>o</sup> 2, is bounded. Maucka & Lahaia sides, by the Mame



Niki's land. Makai, by the Gov<sup>t</sup> road. Kahakuloa, by Sakela's land & the Creek.

N<sup>o</sup> 3. is bounded. Mauka, by Pali's land. Lahaina, by the Pali of Mahama. Makai, by Haka's land. Kahakuloa, by the Pali.

N<sup>o</sup> 4. is bounded. Mauka, by the Gov<sup>t</sup> Land. Lahaina, by the Pali. Makai, by Suuro's land. Kahakuloa, by the Pali.

N<sup>o</sup> 5. is bounded. Mauka, by Pali's land. Lahaina, by "Napanaioli". Makai, by Haka's land. Kahakuloa, by Haka's land.

N<sup>o</sup> 6. is bounded. Mauka, by Haka's land. Lahaina, by the Gov<sup>t</sup> land. Makai, by Apolo's land. Kahakuloa, by Niki's land.

O. 3925 N. Moku.

Kauwalehu wrote out and sent in this Claim January 17, 1842.  
Mahama su. I know the lands of the Olt. They are in 6 pieces in Mahama & Mailopai.

N<sup>o</sup> 1. is a kula wala in Mahama.

" 2. " " " " " "

" 3. " " " " " "

" 4. " " " " " "

" 5. " " " " " "

" 6. " " " " Mailopai.

The Olt. rec<sup>d</sup> these lands from Apolo in the days of Hoapuli, and has possessed them in peace ever since.

N<sup>o</sup> 1. is bounded. Mauka, by Apolo's land. Lahaina, by Mahinalua's land. Makai, by Pulu's land. Kahakuloa, by the Pali.


N<sup>o</sup> 2. is bounded. Mauka, by the Kumuhi's land. Lahaina, by Mahinalua's land. Makai, by the same. Kahakuloa, by the Pali.

N<sup>o</sup> 3. is bounded. Mauka, by Suuro's land. Lahaina, by the Pali & Creek. Makai, by Pulu's land. Kahakuloa, by the Pali.

N<sup>o</sup> 4. is bounded. Mauka, by the ili of Haamoochama. Lahaina, by the Pali. Makai, by Haki's land. Kahakuloa, by the Kumuhi's land.

N<sup>o</sup> 5. is bounded. Mauka, by Haka's land. Lahaina, by the Pali.





li. Mahai, by the side of Pahi. Kahakulua, by the Pahi.

N<sup>o</sup> 1. is bounded Mauka, by Maala's land. Lahaia, by the Pahi.  
Mahai, by Maala's land. Kahakulua, by the Monohiki's land.

Cl. 1925 - Subaa.

Waihu Sw. I wrote out and sent in this Claim January 17. 1848.

Puaki Sw. I know the lands of the Clt. They are in 4 pieces, Two in Maala's land and two in Monohiki's land.

N<sup>o</sup> 1. is a House lot in Maala's land.

" 2. " " " " " "

" 3. " " " " " Monohiki's land.

" 4. " " " " " "

The Clt. rec<sup>d</sup> these lands from his parents who possessed them from Kamahameha I. He is a son of the land, and has always lived on and worked these lands in peace.

N<sup>o</sup> 1. is bounded Mauka, by the Government Road. Lahaia, by Maala's land. Mahai, by Maala's land. Kahakulua, by Maala's land.

N<sup>o</sup> 2. is bounded Mauka, by the Monohiki's & Maala's land. Lahaia, by the Pahi of Maala. Mahai, by the Monohiki's land. Kahakulua, by Maala's & Monohiki's land.

N<sup>o</sup> 3. is bounded Mauka, by Maala's land. Lahaia, by the Pahi. Mahai, by Maala's land. Kahakulua, by the Pahi.

N<sup>o</sup> 4. is bounded Mauka, by Maala's land. Lahaia, by Maala's land. Mahai, by Maala's land. Kahakulua, by Maala's land.


Cl. 1925 - Maikula.

Waihu Sw. I wrote out and sent in this Claim January 17. 1848.

Puaki Sw. I know the lands of the Clt. They are 6 pieces, in Maala's land. They are all kula lands.

The Clt. rec<sup>d</sup> these lands in the days of Kamahameha I. He is an old son of the land, and has possessed these lands in peace always.

N<sup>o</sup> 1. is bounded Mauka, by the Monohiki's land. Lahaia,



by the Pali Makai, by the Simohiki's land. Kahakuloa, by Muki's land.

N<sup>o</sup> 2, is bounded Mauka, by the Simohiki's land. Lahaina, by Malakikanaka's land. Makai, by the same. Kahakuloa, by the Pali.

N<sup>o</sup> 3, is bounded Mauka, by Kaaina's land. Lahaina, by the Pali. Makai, by Kaiki's land. Kahakuloa, by the Pali & the ili of "Kamuku".

N<sup>o</sup> 4, is bounded Mauka, by Makai's land. Lahaina, by the Pali. Makai, by the Simohiki's land. Kahakuloa, by the Pali.

N<sup>o</sup> 5, is bounded Mauka, by Malakikanaka's land. Lahaina, by the Pali. Makai, by Kaiki's land. Kahakuloa, by the Pali.

N<sup>o</sup> 6, is bounded Mauka, by Kaiki's land. Lahaina, by the same Makai, by Malakikanaka's & Kapohaku's land. Kahakuloa, by the ili of Malakiki.

C. 3925 Q Puki.

This Claim was written out and sent in by Kawwaloha. Kuakua i.e. I know the lands of the Ct. They are in the ili of Kahakiki, Amohiki.

N<sup>o</sup> 1, is a kupa waba.

" 2. " " " "

" 3. " " dry kupa ground & Banana Patch.

The llt. rec<sup>d</sup> these lands from Kaimu in 1847, and held it under him until his death in 1848. His heir is Maku.


C. 3925 R Kahana.

Maua i.e. I wrote out and sent in this Claim January 17, 1848.

The llt. has one piece of kupa & kupa land in Keulewa. Amohiki.

The llt. rec<sup>d</sup> these lands in the days of Kamahameha I, and has lived on it in peace ever since.

It is bounded Mauka, by Opulora's land. Lahaina, by Pipuka's land. Makai, by Makini's & Amohiki's land. Kahakuloa, by the Pali & Amohiki's land.



C. 3259 Olomana.

Miki Sr. I saw the llt. write out and send in his claim in January 1828.

Kahanaumakoi Sr. The llt's lands are two pieces.

N<sup>o</sup> 1. is a kula land in Honokowai.

" 2. " " House lot in Lohaina.

This House lot is just in the boundary line between Lohaina and KaaNapali.

The llt. occ<sup>d</sup> these lands from Heave in 1825, and has possessed them in peace ever since.

N<sup>o</sup> 1. is bounded Maunoh, by Kaunrauma's land. Lohaina by the Crabs Makoi, by the Dealima of the King. Mahakuloa, by the Pali & Maui's land.

N<sup>o</sup> 2. is bounded Maunoh and all sides, by Malakini's land.

Waikuku July 5. 1829.

Commenced hearing the Waikuku Claims this Morning at 9 o'clock A. M. L. Kuaawau, W. L. Lu, and Uawa present.

C. 249 Maakilo

Makalo Sr. I know the lands of the Ct. They are in the ili of Paunio, Waikuku. They consist of five distinct pieces.

N<sup>o</sup> 1. is one Mo of Kula land.


" 2. " " " " " "

" 3. " " " " " "

" 4. " 4 lots

" 5. " one lot.

The llt. is a son of the land, and occ<sup>d</sup> these lands from his parents in the last days of Kamehameha 1. with the exception of N<sup>o</sup> 3, 4, & 5. which he occ<sup>d</sup> from Kalinapaaahana in 1827. Kalinapaaahana a son of the land, and occ<sup>d</sup> them from his parents in ancient times.



His title has never been disputed. But there are 6 lots and one  
kula of Pualima in these lands. In W<sup>o</sup>1. is the kula pualima, in the  
W<sup>o</sup>2. is 1 lot, in W<sup>o</sup>3. are 2 lots, in W<sup>o</sup>4. is one lot.

N<sup>o</sup>1. is bounded Mauka, by Popoki's land. Waikae, by the Govt.  
Lot. Makai, by Sinaw's & Talakamaia's lands. Maalaea, by the pualima  
of Naea.

N<sup>o</sup>2. is bounded Mauka, by Omulis' land. Waikae, by the Govt.  
Lot. Makai, by Popoki's land. Maalaea, by Nawaia's land.

N<sup>o</sup>3. is bounded Mauka, by Naea's pualima. Waikae, by the  
Govt. Lot. Makai, by Omulis' land. Maalaea, by the Pualima &  
Nawaia's land.

N<sup>o</sup>4. is bounded Mauka, by the pualima of Naea. Waikae,  
by the same. Makai, by Chaki's land. Maalaea, by the ili of Hale-  
mannu.

N<sup>o</sup>5. is bounded Mauka, by the pualima of Naea. Waikae, by  
the same. Makai, by Chaki's land. Maalaea, by the pualima of  
Naea.

C. 3399 Pa.

Makili'i's I know the lands of Pa. They consist of 4 pieces in the  
ili of Nalauka ilia. Makili'i.

- N<sup>o</sup>1. is a piece of 3 lots
- " 2. " " " " 5 "
- " 3. " " " " 5 "
- " 4. " " " " 11 "

The l<sup>th</sup>. rec<sup>d</sup>. these lands from me, the father of his wife,  
in 1843, and I had them from the days of Maunohameha I in piece.  
His title is not disputed, and there are no pualima lots included.


N<sup>o</sup>1. is bounded Mauka, by Kava-akalama. Waikae, by the  
pualima of Naea. Makai, by my land. Maalaea, by the Government  
lot.

N<sup>o</sup>2. is bounded, with W<sup>o</sup>1. as they join together.

N<sup>o</sup>3. is bounded Mauka, by the pualima of Naea. Waikae,  
by my land. Makai, by the same. Maalaea, by the Government  
lot.

N<sup>o</sup>4. is bounded Mauka, by my land. Waikae, by Kaunua





of Halaukaula's land. Makai, by Papi's land. Maalaea, by the Government lot.

C. 10993. Mahalana.

Halaukaula see. I know the lands of the llt. They are two pieces of kula land; one in the ili of Halaula elua, and the other in Halaula atakui; besides these he has a House lot in Halaula elua.

The llt. rec<sup>d</sup> these lands from me in the year 1814, and I had them in ancient times from my parents. His title has never been disputed.

N<sup>o</sup> 1. a piece in Halaula elua, is bounded. Maunaka, by Maunahi's land. Waikae, by Pae's land. Makai, by the Palania of Ma. Maalaea, by Pae's land.

N<sup>o</sup> 2. is bounded. Maunaka, by my land. Waikae, by Makai's land. Makai, by Apiki's land. Maalaea, by Malipulehu's land.

N<sup>o</sup> 3. the House lot is bounded. Maunaka, by Kaini's lot. Waikae, by Pae's land. Makai, by the same. Maalaea, by the Gov<sup>t</sup> Fence.

C. 2530. Meeau.

Kelohu see. I know the lands of the llt. They are 2 pieces in the ili of Halaula atakui. Waikutu.

N<sup>o</sup> 1. is a Mos of kula land.


" 2. " " " " " "

The llt. rec<sup>d</sup> them from me in the days of Maunahanihi. His title is without disputed. There are 3 palania lots in N<sup>o</sup> 1. and one in N<sup>o</sup> 2.

N<sup>o</sup> 1. is bounded. Maunaka, by Pae's land. Waikae, by the Creek of Waikutu. Makai, by Muekelani's lot. Maalaea, by the House lot of Pae & Ets.

N<sup>o</sup> 2. is bounded. Maunaka, by Apiki's land. Waikae, by the creek of Waikutu. Makai, by Pae's land. Maalaea, by the same.

The llt. has a House lot, the claim for which was heard by Mr. Richards.



Mauchili *se.* I know the lands of the *Olt.* It consists of two pieces in the *ile* of *Imueu*, *Wailuku*.

N<sup>o</sup> 1. is 2 *Mors* of *keala* & one *kaha* *land*.

" 2 " a *House* *lot*, *kaha* & *keala* "

The *olt* are these *lands* from me, in the year 1835, or about then, and his title has never been disputed. There is one *prolama* *lei* in N<sup>o</sup> 1.

N<sup>o</sup> 2 is bounded, *Mauka*, by *Mauou's* *land*. *Waike*, by my *land*. *Makai*, by the *ile* of *Puako*. *Maalaea*, by the same.

N<sup>o</sup> 2 is bounded, *Mauka*, by my *land*. *Waike*, by the same. *Makai* & *Maalaea* sides, by the *prolamas* of *Naea*.

C. 1757. Kaupaa.

I. Kuruwai *se.* I know the lands of the *Olt.* in part. I know three pieces of his *land* in *Wailuku*.

N<sup>o</sup> 1 is a *keala* *land*, in the *ile* of *Mokuhau*.

" 2. " " " " " " *Puako*.

" 3. " " field of *sugar* *Cane* " in *Owa*.

N<sup>o</sup> 1, he rec<sup>d</sup> from *Maupahoa* before 1829, and N<sup>o</sup> 2, from the wife of *Maupahoa*, *Manakia* by her name in the years before 1829, but I cannot fix the precise date. N<sup>o</sup> 3, he rec<sup>d</sup> from the *King* between 1839 & 1839.


N<sup>o</sup> 1 & 2, he has held without dispute, but N<sup>o</sup> 3, is disputed by *Naea* as agent of the *King*.

N<sup>o</sup> 1 is bounded, *Mauka*, by *Opunui's* *land*. *Waike*, by *Maupahoa's* *land*. *Makai*, by my *land* & *Naea's*. *Maalaea*, by the *Croft* of *Wailuku*.

N<sup>o</sup> 2, is bounded, *Mauka*, by the *King's* *land*. *Waike*, by the *Gov't* *Road*. *Makai*, by *Naea's* & *Makipulehu's* *land*. *Maalaea*, by *Kawailiki* & *Makipulehu's* *land*.

N<sup>o</sup> 3, is bounded, *Mauka*, by *Smithkei's* *land*. *Waike*, by the *Main* *Gov't* *Road*. *Makai*, by the same. *Maalaea*, by *Manui* *Makihau* & *Makua's* *land*.

Kaupaa *se.* I know the *Olt.* has one piece of *le* *lei* & a *kaha*



land in the ili of Mepuhakua, Wailuku.

The Ct. rec<sup>d</sup> it from me in the year 1846, and I had it from my parents in older times. His title is not disputed.

It is bounded. Mauka, by Nalipulepa's land. Waikae, by Naka's land. Makai, by Naca's & Kawailiki's land. Maalaea, by Kawailiki's land.

Nailiki's I know the Ct. has one piece of 2 lvs in the ili of Kalauala, Oahu.

The Ct. rec<sup>d</sup> it from Aaina in 1845, the Mounohiki of the ili, and she rec<sup>d</sup> it in the days of Namakamohi. She is now dead. His title to this is not disputed.

It is bounded. Mauka, by Tiukelani's land. On other three sides, by Napula's land.

Post found for other witnesses.

C. 5429. Nawakalama.

This is the same as D<sup>o</sup> 10993. heard this day.

C. 1759. Hauapa.

Napue's I know the Ct. has one piece of kula land, 2 lvs in the ili of Hauapa, Wailuku.


He rec<sup>d</sup> it from Makoe in the year 1840. Makoe rec<sup>d</sup> it from Nabalapua in 1836. The Ct.'s title is without dispute.

It is bounded. Mauka, by Sukuai's land. Waikae, by Kamaka moku's land. Makai, by Sukuai's land. Maalaea, by the Mounohiki's poolina.

Alipiki's I know the Ct. has two pieces of kula land in the ili of Kalauala, Wailuku.


The Ct. rec<sup>d</sup> them from me in the year before 1839, and his title is not disputed to the first piece, but the 2<sup>nd</sup> was taken away in 1837, and has since been in the possession of Kaitihua & Naca.

The first piece, is bounded. Mauka, by Makalehi's land. Waikae, by the Cuck of Wailuku. Makai, by Meeau's land. Ma-














by the Sale of Waialeale.

N<sup>o</sup> 2, is bounded Maunaloa, by the Simohani's waste land. Waialeale, by T. Hwaunwai's land. Makai, by the same. Maalaea, by the Govt. lot.

N<sup>o</sup> 3, is bounded Maunaloa, by the isle of Waiau. Waialeale, by the Sale of Waialeale. Makai, by Hwaunwai's land. Maalaea, by Pahu-pui's land.

C. 261. Palaramui. W.

Heaie See. Shows the lands of the Wt. They consist of 2 pieces, in the isle of Nahaia, Waialeale.

N<sup>o</sup> 1 is a Piece of Keale land.

" 2. " " " "

The Wt. rec<sup>d</sup> them from me in the year 1838, and her title has never been disputed.

N<sup>o</sup> 1, is bounded Maunaloa, by Heaie's land. Waialeale, by Mamehameha's land. Makai, by the Govt. lot. Maalaea, by Heaie's land.

N<sup>o</sup> 2, is bounded Maunaloa, by George Lawrence's land. Waialeale, by Heaie's land. Makai, by Hill's land. Maalaea, by Heaie's land.

C. 262. Hehualei

Chale See. Shows the lands of the Wt. They consist of 2 pieces of land, in the isle of Nahaia, Waialeale.


N<sup>o</sup> 1, is a House lot

" 2. " " Piece of Keale & Keale land.

The Wt. rec<sup>d</sup> these lands from his ancestors, in the days of Mamehameha I, and his title was never been disputed up to his death this year. His heirs are his Widow Heaie and their four Children.

N<sup>o</sup> 1, is bounded Maunaloa, by the Creek of Nahaia. Waialeale, by Heaie's land. Makai, by Mamehameha's land. Maalaea, by the Govt. land.

N<sup>o</sup> 2, is bounded Maunaloa, by Mamehameha's land.



Waikae, by Tuikelanui's land. Makai, by Tuikelanui's & Lihia's & Ha-  
manalau's land. Maalaea, by Oulu's or my land.

C. 5406. Makahala.

Kihikihi Sw. I know the land of the Ct. It is one piece so far as I  
know in the ill. of Maunaloa 1. Waikukui.

The Ct. rec'd it from me in 1832, and held it in peace ever since.  
It is bounded. Mauka, by Kahilikaula's land. Waikae, by  
the Crabs of Waikukui. Makai, by Kaupai & Kawahinekapuni's land.  
Maalaea, by Kahilikaula's land.

7. Kapawa's Sw. The Ct. has 3 pieces of land in the ill. of Papuhia  
ku, Waikukui. They are all kaula lands.

The Ct. rec'd one from Kapawa, and other two pieces from  
me in the year 1843. I rec'd them from Gov. Kamehameha. His title  
has never been disputed.

N<sup>o</sup> 1. is bounded. Mauka, by Maunio's & Naea's land. Waikae,  
by Pepe's land. Makai, by my land. Maalaea, by Naea's land.

N<sup>o</sup> 2. is bounded. Mauka, by Maunio's land. Waikae, by  
my land. Makai, by Naea's land. Maalaea, by my land.

N<sup>o</sup> 3. is bounded. Mauka, by Kapawa's land. Waikae, by my  
land. Makai, by the same. Maalaea, by Naea's land.

C. 2523. Makahala

This is the same as W<sup>o</sup> 5406. just heard.

C. 3875. Shipun.


Kihikihi Sw. I know the lands of the Ct. They consist of 3 pieces of  
land in Waikukui.

N<sup>o</sup> 1. is a mo'o of kaula land in Maunaloa

" 2. " " " " " " " " Panini

" 3. " " " " " " " " "

The Ct. rec'd W<sup>o</sup> 1. from Kihikihi about 1836. W<sup>o</sup> 2. & 3.



he rec<sup>d</sup> from Malinapahana in 1815, and he had them from ancient times in the days of Wamehamcha I. His title has never been disputed.

N<sup>o</sup> 1, is bounded. Mauka, by the Teakas & Palina bis. Waikae, by the ili of Akaka. Makai, by the lands of Makihi. Maalaea, by the Govt lot.

N<sup>o</sup> 2, is bounded. Mauka, by Sacas' palina. Waikae, by the same. Makai, by Charles's lands. Maalaea, by Manvi's land.

N<sup>o</sup> 3, is bounded. Mauka, by Tinian's land. Waikae, by the Barber's land. On other two sides, by Tinian's land.

C. 10645. Pak.

In Kaunani Sr. I know the lands of the Ct. They consist of 3 pieces of lands in Waikua.

- N<sup>o</sup> 1, is a kula & Hale land in Matalaia 3<sup>d</sup>
- " 2, " " House lot " " 2<sup>d</sup>
- " 3, " " one lot " " "

The Ct. has possessed these lands in peace from the day of Wamehamcha II. to this time. His title is without dispute.

N<sup>o</sup> 1, is bounded. Mauka, by my land. Waikae, by the Crak of Waikua. Makai, by Kankalau's & Kapua's & my land. Maalaea, by the Govt lot.

N<sup>o</sup> 2, is bounded. Mauka, by Kapua's land. Waikae, by Manvi's land. Makai, by the same. Maalaea, by Kapua's & Govt lot.

N<sup>o</sup> 3, is bounded. Mauka, by Manvi's land. Waikae, by Kelo-lou's land. Makai, by Kamehi's land. Maalaea, by Manvi's land.


C. 3223. Pak.

Kula Sr. I know the lands of the Ct. They consist of 3 pieces of kula lands, in the ili of Waia. Waikua.

- N<sup>o</sup> 1, is a kula land.
- " 2, " " " "
- " 3, " " two bis

The Ct. rec<sup>d</sup> one from me, and one from Bartimus and N<sup>o</sup> 3, from Kana. All were rec<sup>d</sup> in the days of Wameha





meke II. except the one from Partimus which was rec<sup>d</sup> in 1839. His title was never been disputed.

N<sup>o</sup> 1 is bounded. Maunā, by Makalani's of Gen. Lawrence's Waikū & Makai sides, by Uia's land. Maalaea, by Hemakema's land.

N<sup>o</sup> 2. is bounded. Maunā, by Samuēl Miki's land. Waikū, by Kaa's land. Makai, by Namakahaunohau's land. Maalaea, by Maaka's land.

N<sup>o</sup> 3. is bounded. Maunā, by Maallo's land. Waikū, by Ward's land. On other two sides, by Maallo's land.

C. 8076. Kilo.

Order No I know the lands of the Ct. They consist of 3 pieces of half land, in the ili of Kūlan, Waikū.

N<sup>o</sup> 1. is a Piece of half land.

" 2. " " " " "

" 3. " one lot " " "

The Ct. rec<sup>d</sup> these lands from his parents and through them his title extends back to the days of Kamahameha I. His title is not disputed. There is one *pealonia* lot in N<sup>o</sup> 2.

N<sup>o</sup> 1. is bounded. Maunā, by Gen. Lawrence's land. Waikū, by Hemakema's land. Makai, by the Gov. lot. Maalaea, by Namakahaunohau's land.

N<sup>o</sup> 2. is bounded. Maunā, by Gen. Lawrence's land, Waikū, by Palaeoani's land. Makai, by the Gov. lot. Maalaea, by my land.


N<sup>o</sup> 3. is bounded. Maunā, by Hemakema's land. Waikū, by Uia's land. Makai, by the Gov. lot. Maalaea, by the *pealonia*.

C. 9031. Hanui.

Kapūhikūhā See. I know the lands of the Ct. They consist of 2 pieces of land, in the ili of Kūhānā 3<sup>rd</sup>. Waikū Island of Maui.

The N<sup>o</sup> 1. is a *Wai* lot.

" 2. " " " half & whole land.



The Ct. rec<sup>d</sup> them from Naitili, in the years of Name-  
kamcha II. and his title has never been disputed.

N<sup>o</sup> 1, is bounded. Mauka, by Kapuaa's & Paie's land. Waikae, by G. Koaauwai's land. Makai, by Kamao's land. Maalaea, by the Govt. Ct.

N<sup>o</sup> 2, is bounded. Mauka, by Kapuaa's land. Waikae, by the Crk of Wailuku. Makai, by Kamao's land. Maalaea, by G. Koaauwai's land.

Ct. 2432. Kahilikauala.

Kamabalamu Sr. I know the lands of the Ct. They consist of 2 pieces of land in Nabalua 1. & Nabalua 2. Wailuku. Maui.

N<sup>o</sup> 1, is a kula land in Nabalua 1.

" 2. " " " " " 2.

The Ct. rec<sup>d</sup> these lands from Helelou in 1835, and his title is without dispute. There is one provision Sr in N<sup>o</sup> 1.

N<sup>o</sup> 1, is bounded. Mauka, by Ue's & Paie's & Paie's lands. Waikae, by the Mission lands. Makai, by Makai's & Apaka's & my land. Maalaea, by Makipulepule's land.

N<sup>o</sup> 2, is bounded. Mauka, by Kamao's land. Waikae, by the Crk of Wailuku. Makai, by Naitili's & Paie's land. Maalaea, by Lunitunui's land.

Ct. 2495. Kaikoholuaia.

Pales Sr. I know the lands of the Ct. They consist of 4 pieces of land, in the isls of Paohala & Paohakupulepule. Wailuku, Maui.

N<sup>o</sup> 1, is a kula land in Paohakupulepule.


" 2. " " House lot. "

" 3. " " kula & kula " Paohala.

" 4. " " " " " "

The Ct. rec<sup>d</sup> these lands from me, in the time of Kamahameha II. and his title has never been disputed.

N<sup>o</sup> 1, is bounded. Mauka, by the isle of Makuaopu. On other three sides, by Kahai's land.



N<sup>o</sup> 2. is bounded. Mauka & Waiee sides, by the Gov<sup>t</sup> lot. Makai, by the Nonohua's land. Maalaea, by Kawaas' land.

N<sup>o</sup> 3. is bounded. Mauka, by Kawaas' land. Waiee, by Namani's land. Makai, by Kawaas' land. Maalaea, by the King's Corn field.

N<sup>o</sup> 4. is bounded. Mauka, by the ili of Pihaimupukupuku. Waiee, by Kawaas' land. Makai, by the Nonohua land. Maalaea, by Namani's land.

C. 3339. Napue.

Namanalau Sr. I know the lands of the Ct. They consist of 3 pieces of land in the ili of Kalaas, Waiee, Maui.

- N<sup>o</sup> 1. is 2 Moss of Keala land.
- " 2. " on low " " "
- " 3. " " " & kula "

The Ct. rec<sup>d</sup> these lands from Nakanipua, in the year 1825, and his title has never been disputed. There are 2 *fratrima* lots in N<sup>o</sup> 1.

N<sup>o</sup> 1. is bounded. Mauka, by George Lawrence's land. Waiee, by Koola's & Kamakahi's land. Makai, by the Gov<sup>t</sup> lot. Maalaea, by Kamakahanohau's land.

N<sup>o</sup> 2. is bounded. Mauka, by Kamakahi's land. Waiee, by the first piece bounded.

In fact these 3 pieces are all joined & bounded as in N<sup>o</sup> 1.


C. 3483. Kahuanti.

This Claim is the same as N<sup>o</sup> 2420. heard this day July 5, 1849.

Waiee July 6<sup>th</sup> 1849.

C. 3209. Uve.

Hahikaula Sr. I know the lands of the Ct. They consist of 3



pieces of land so far as I know. They are in Waikato.

- N<sup>o</sup> 1. is a whole land in Hakautā 1.
- " 2. " 2 lots " " 2<sup>d</sup>
- " 3. " 3 " " 3<sup>d</sup>

The Ct. rec<sup>d</sup> these lands from me except N<sup>o</sup> 3. which he rec<sup>d</sup> from Poi, in the year 1837. since 1837. he has possessed the lands in peace.

N<sup>o</sup> 1. is bounded. Maunua by Kaitiaki's land. Waikae, by Kaitiaki's land. Maunua, by my land. Maunua, by the same.

N<sup>o</sup> 2. is bounded. Maunua's Waikae sides, by Poi's land. Maunua, by my land. Maunua, by Kaitiaki's land.

N<sup>o</sup> 3. is bounded. Maunua, by Kaitiaki's land. Waikae, by Kaitiaki's land. Maunua, by Poi's land. Maunua, by Kaitiaki's land.

Maunua (N<sup>o</sup> 1) etc I know that the Ct. has five lots in one piece in the is. of Hakautā. Waikato.

The Ct. rec<sup>d</sup> these lots from Maunua, a woman, in 1844, who rec<sup>d</sup> them long before from her ancestors. His title is not disputed.

It is bounded. Maunua, by Poi's land. Waikae, by Kaitiaki's land. Maunua, by Kaitiaki's land. Maunua, by Poi's land.

Ct. 10919. Uru.

This Claim is the same as N<sup>o</sup> 3209 just heard.


Ct. 2527. Maunua.

Maunua etc I know the lands of the Ct. They consist of 4 pieces of land, in the is. of Maunua. Waikato.

- N<sup>o</sup> 1. is 2 Mos of whole & House lot.
- " 2. " one lot
- " 3. " two lots
- " 4. " one lot

The Ct. is a Maunua, and rec<sup>d</sup> these lands from his parents, His title and peaceable possession extends back to the days of Kaitiaki's land.





N<sup>o</sup> 1. is bounded. Mauka, by my land Waikae, by the Govt land. Makai, by Napala's land. Maalaea, by the Crest of Waialua.

N<sup>o</sup> 2. is bounded. Mauka, by Kaupai's land. Waikae, by Olu li's land. Makai, by Malakiki's land. Maalaea, by Kaupai's land.

N<sup>o</sup> 3. is bounded. Mauka, by Malakiki's land. Waikae, by the same. Makai, by Pa's land. Maalaea, by Malakiki's land.

N<sup>o</sup> 4. is bounded. Mauka, by Malakiki's land. Waikae, by the same. Makai, by S. Kaunoi's land. Maalaea, by Pa's land.

C. 322, Niimakalani

Niimak. I know the lands of the Ct. They consist of 3 pieces of land, in Waialua, Maui

N<sup>o</sup> 1. is a kula land in the ili of Pahakuli & Nuhaka.

" 2. " 4 bis " " " Kaupala.

" 3. " a House lot. " " "

The Ct. ac<sup>t</sup> these lands from his Grandfather in the days of Kamehameha I, and has always possessed them in peace. There is one pealima lei in N<sup>o</sup> 1.

N<sup>o</sup> 1. is bounded. Mauka, by S. Kaunoi's land. Waikae, by the Crest of Waialua. Makai, by Pa's land. Maalaea, by the ili of Pohaka.

N<sup>o</sup> 2. is bounded. Mauka, by Kalo's land. Waikae, by the pealima of Maalaea, On other two sides, by Nahuia's land.


N<sup>o</sup> 3. is bounded. Mauka, by Nahuia's land. Waikae, by Hoopuina's land. Makai, by the ili of Napalau. Maalaea, by the ili of Nuhialema.

C. 4463, Matahacha,

Matah. I know the lands of the Ct. They consist of 3 pieces of land, in Waialua, Maui

N<sup>o</sup> 1. is a kula land in Nuhaka,

" 2. " 4 bis " Pohaka.



N<sup>o</sup> 3. is a House lot in Samali.

The Ct. rec<sup>d</sup> these lands from Wailikua, in 1835, and has possessed them in peace ever since.

N<sup>o</sup> 4. is bounded. Mauka, by Kauli's land. Waikae, by the Creek of Wailuku. Makai, by my land. Maalaea, by the Creek of Wailuku.

N<sup>o</sup> 5. is bounded. Mauka, by Peki's land. Waikae, by the ili of Pihaleunui. Makai, by the Paahoa's l<sup>o</sup>s. Maalaea, by the same.

N<sup>o</sup> 6. is bounded. Mauka, by Kaama's land. Waikae, by Moanalua's land. Makai, by the same. Maalaea, by Kaheke's land.

### C. 3253. Kina.

Kaama l<sup>o</sup>. I know the lands of the Ct. It is some piece of hale land of 2 l<sup>o</sup>s, in the ili of Kapapa. Wailuku, Maui.

The Ct. rec<sup>d</sup> this land from me in the year 1843, and I rec<sup>d</sup> them from Kaama. His title is without dispute.

I forgot. The Ct. has two fish ponds in the ili of Paupuhale. The Ct. rec<sup>d</sup> these ponds from Kahuwa before 1839, and has possessed them in peace ever since.

The first piece, is bounded. Mauka, by Hiofuiaina. Waikae, by the Creek of Wailuku. On other two sides, by my land.


The second piece, is bounded. Mauka, by Kaupua's land. Waikae, by Kahuwa's land. On other two sides, by Kaupua's land.

### C. 9032. Kihane.

Kaupua l<sup>o</sup>. I know only part of the Ct's lands well. There are two pieces. One is a half & hale in the ili of Kihuaheke, and the other is one l<sup>o</sup> in the ili of Kihupia. Both in Wailuku.

The Ct. rec<sup>d</sup> these lands from Kairakahi in the year 1839, and Kairakahi had them from Ancient times. He died in 1844. There has never been any dispute about his title.

The first piece, is bounded. Mauka, by the Paahoa &



Khuapohipahi's land. Waikae, by Mokuapohipahi's land. Makai, by the Pahi's land & Opuni's land. Maalaea, by Kaupai's & Kawaihuli's & Kaunui's land.

N<sup>o</sup> 2. is bounded. Maunaloa, by my land. Waikae, by the Pahi of Wailuku. Makai, by Opuni's land. Maalaea, by Kili's lands. Kaupai Sr. I know the land of the Ct. has four lots in the ili of Mokuhanu.

The Ct. rec<sup>d</sup> this piece from Kamaooha in 1846, and he rec<sup>d</sup> it from Kapaeha in older times. The Ct's title is not disputed.

It is bounded. Maunaloa, by Kapaeha's land. Waikae, by the same. Makai, by L. Kaunui's land. Maalaea, by my land. Kihuaouli (P.) Sr. I know the land of the Ct. in the ili of Waihanu m<sup>o</sup>. Wailuku. It consists of 4 lots.

The Ct. rec<sup>d</sup> them from me in 1840, and his title is without dispute.

It is bounded. Maunaloa, by Kapaeha's land. Waikae, by my land. Makai, by the ili of Waihanu m<sup>o</sup>. Maalaea, by Kapaeha's land. See 1-7047 15

C. 10268. Maunaloa.

The Ct. is wife of Pahi whose Claim No 10, 645. was heard yesterday and included the land here claimed

C. 3299 Makai 2<sup>nd</sup>

Kahuia (P.) Sr. I know the lands of the Ct. They consists of 2 pieces in Wailuku. Maunaloa.

N<sup>o</sup> 1. is a kila & kila & house lot in the ili of Ahuena.

N<sup>o</sup> 2. is four lots in the ili of Puhiauaa.

The Ct. rec<sup>d</sup> these lands from his parents, who had them in the days of Kamehameha I. His title has never been disputed. There is one pahi's lot, and 2 paahao lots in No 1.

N<sup>o</sup> 1. is bounded. Maunaloa, by Kahuia's & Kahuia's lands. Waikae, by Kahuia's land. Makai, by Kapaeha's land. Maalaea, by the same.


N<sup>o</sup> 2. is bounded. Maaka, by Malawaiahoni's land. Waikae, by Napuanui's land. Makai, by Hanapepa's land. Maalaea, by the law aiahoni's land.

C. 2439. Mikalapa

Kakii'oaia. See. I know the land of the Ott. They consists of 2 lots in one piece, in the ili of Kalaula 1.  
The Ott. rec'd it from me in 1835, and his title has never been disputed.  
It is bounded. Maaka, by Napula's land. Waikae, by the Crabs of Waikukui, Makai, by Napula's land. Maalaea, by my land.

C. 8314. Keki'ipi.

Keki'ipi See. The Ott's lands are as follows:  
N<sup>o</sup> 1. is a seal land in the ili of Kuaia, Waikukui.  
" 2. " " " " " " " " Pannin "  
" 3. " " House lot " " Ahupua'a of Kuaia, Hamakuaopala  
" 4. " " kula land " " " " "  
" 5. " " " " " " " " "  
" 6. " " " " " " " " Kuehina "  
" 7. " " " " " " " " "  
The Ott. rec'd N<sup>o</sup> 1. from Kuehina in 1835 and N<sup>o</sup> 2. from his wife, in 1830 and all the other pieces from his father in 1829. His title is not disputed. There are 2 pealove lots in N<sup>o</sup> 1 and seven in N<sup>o</sup> 2.  
N<sup>o</sup> 1. is bounded. Maaka, by Poupou's land. Waikae, by the ili of Kuaia. Makai, by the ili of Samaliu. Maalaea, by the Govt. Lot.  
N<sup>o</sup> 2. is bounded. Maaka, by the ili of Pannin 1. Waikae, by Kuaia pealove. Makai, by the ili of Kalanani & Hoamao's land. Maalaea, by the Crabs of Waikukui.  
N<sup>o</sup> 3. is bounded. Maaka, by the Govt. Road. Waikae, by the Ahupua'a of Pua. Makai, by the sea shore. Hamakua, by Kulepulepu's land.





N<sup>o</sup> 4. is bounded. Mauike, by the ili of Hana. Waiuku, by the Ahupua'a of Paia. Makai, by the ili of Kauhii. Hamakua bounded by the ili of Paou.

N<sup>o</sup> 5. is bounded. Mauike, by the ili of Palamabiki. Waiuku, by the ili of Palani. Makai, by "Palua". Hamakua, by the ili of Makalapa.

N<sup>o</sup> 6. is bounded. Mauike, by the ili of Waiuku. Waiuku, by the ili of Hanalei. Makai, by the ili of Pahale. Hamakua, by the ili of Hana.

N<sup>o</sup> 7. is bounded. with N<sup>o</sup> 6. which it joins.

C. 348. Kaama.

Heads See. I show the lands of the Ct. They are in 2 pieces of land in Waiuku, Maui.

N<sup>o</sup> 1. is a House lot in Lanani.

" 2. " " hale land. Kapaala.

The Ct. rec<sup>d</sup> them from his brother in law Maui in 1848. Maui rec<sup>d</sup> them from his mother in older times. His title has never been disputed. There is no *pralima* lie within the hale land.

N<sup>o</sup> 1. is bounded. Mauike, by Kai's land. Waiuku, by Manna-hai's land. Makai, by Malakachaka's land. Kaakaa, by Kai's land.

N<sup>o</sup> 2. is bounded. Mauike, by Kapihaima's land. Waiuku, by the Chiefs of Waiuku. Makai, by the Gov<sup>t</sup> Lot. Mauike, by Healoehi's land.


C. 339a Pahe. (See N<sup>o</sup> 3383.)

Heads See. I show the lands of the Ct. They consist of 2 pieces of land in Waiuku, Maui.

N<sup>o</sup> 1. is a hale land in the ili of Pahale, and it has 2 *pralima* lies in it.

N<sup>o</sup> 2. is a House lot in Kapaala.

The Ct. rec<sup>d</sup> the first piece from Kauhii in 1835. and his title has never been disputed. The second piece, he rec<sup>d</sup> from his wife, in the time of Manuhamaha. His *pralima*



Men has always been peaceable.

N<sup>o</sup> 1 is bounded. Maaka, by S. Kaunui's land. Waika, by the ili of Pihakuli. Makai, by the ili of Aukaha. Maalaea, by Paahao's li's.

N<sup>o</sup> 2, is bounded. Maaka & Waika sides, by the Gov<sup>t</sup> land. Makai, by the sea shore. Maalaea, by the Gov<sup>t</sup> land.

C. 3395 Paik.

This is the same as N<sup>o</sup> 3390. just heard.

C. 3382 Pa.

Kaniakuli So. I know the land of the Ct. It is one piece of 34 li's, in the ili of Pa. Waikua, Maui.

The Ct. rec<sup>d</sup> this land from Kuliakua in 1835, and his title is not disputed.

It is bounded. Maaka, by the ili of Halemana. Waika, by the Gov<sup>t</sup> Lt. Makai, by the ili of Auku. Maalaea, by my land.

C. 3432. Kahuakailoa


(The correct name of the Ct. is Kaniakailoa.)

Kaloku So. I know the land of the Ct. It is one piece of hale land, of 46 li's, in the ili of Auku, Waikua Maui, and one House Lt in the same ili.

The Ct. rec<sup>d</sup> these lands from my father, in the days of Kamehameha II. His title has never been disputed.

N<sup>o</sup> 1, is bounded. Maaka, by Kamehameha's land. Waika, by the Creek of Waikua. Makai, by Kakuhi's land. Maalaea, by Kalainui's land, & my land.

N<sup>o</sup> 2, (a House Lt.) is bounded. Maaka, by Kakuhi's land. Waika, by Kamehameha's Cattle Pen. Makai, by Kakuhi's land. Maalaea, by the Kamehameha's waste hale



C. 3471. Neku, am an aawa.

I know the lands of the Ct. They consist of seven pieces, in Waikata, Maori.

- N<sup>o</sup> 1. a section of bri & house lot in Neku.
- " 2. " kula " " "
- " 3. " one lot " " "
- " 4. " " " " " "
- " 5. " three lots " " "
- " 6. " one lot " " "Pihiki
- " 7. " " " " " " "Lamalia

The Ct. inc & these lands in the days of Kamohamaha I. and possessed them in peace up to his death in 1848. Muteke his only son & child is his heir.

N<sup>o</sup> 1 is bounded. Maureka, by Neku's land. Waikua, by my land. Makai, by Kaianni's land. Maalaea, by the Govt lot.

N<sup>o</sup> 2 is bounded. Maureka, by the Paakas lots. Waikua, by the Govt lot. Makai, by the same. Maalaea, by my land.

N<sup>o</sup> 3 is bounded. Maureka, & Waikua sides, by Hakula's land. Makai, by the Paakas lots. Maalaea, by Hakula's land.

N<sup>o</sup> 4 is bounded. Maureka, by my land. Waikua, by Kaiakara's land. Makai, by my land. Maalaea, by Hakula's land.

N<sup>o</sup> 5 is bounded. Maureka, by Neku's portion. Waikua, by the Govt lot. Makai, by Neku's portion. Maalaea, by Hakula's land.


N<sup>o</sup> 6 is bounded. Maureka, by Kosihiaina's land. Waikua, by the same. Makai, by Kosihiaina's land. Maalaea, by Kosihiaina's land.

N<sup>o</sup> 7 is bounded. Maureka, by Kamaka's land. Waikua, by Pora's land. Makai, by the same. Maalaea, by the Kosihiaina's portion.

C. 3289. Mow.

I know the land of the Ct. It is one piece of kaka land, in the di. of Papohaku, Waikata, Maori.

The Ct. inc & this land from his parents, and through them



extends far back into the days of Kamikameha 1. His title has never been disputed.

It is bounded. Mauka, by Naca's pualima, Waikae & Makai sides, by the same. Maalaea, by Pihana's lands.

C. 3384. Pihia.

2. Kaunani I know the lands of the Ct. They consist of 2 pieces in the isle of Papehaku and Paunee, Waikae. Maui. They are both Maale lands.

The Ct. rec & these lands from me in 1832, and his title has never been disputed.

The first piece, is bounded. Mauka and all sides, by my land.

N<sup>o</sup> 2, is bounded. Mauka, by Kaolu's land. Waikae & Makai sides, by the same. Maalaea, by Naca's land.

C. 3463. Kalaiwaha.

Kalua I know the lands of the Ct. They consist of 3 pieces in the isle of Naha, Waikae, Maui.

N<sup>o</sup> 1, is 6 lots, 1 Maale & House lot.

" 2, " one Moor of Maale.

" 3, " one lot.


There is one pualima lot in N<sup>o</sup> 2.

The Ct. rec & these lands from my father in the days of Kamikameha 1. His title has never been disputed.

N<sup>o</sup> 1, is bounded. Mauka, by Kaunani's land. Waikae, by Kahula's land. On other two sides, by the Govt lot.

N<sup>o</sup> 2, is bounded. Mauka, by Naca's pualima. Waikae, by Kahula's & Kaichilora's land. Makai, by my land. Maalaea, by Kahula's land.

N<sup>o</sup> 3, is bounded. Mauka & Waikae sides, by the Govt lot. Makai, by Naca's pualima. Maalaea, by Kahula's land.





2. Kaamoi. Sw. I know two pieces of the Ct's land in Waitukae  
No. 1 is a House lot in the Village of Waitukae.

" 2. " " Moo of seal land in Papehauki.

The Ct. rec & the No. 1 from Tumpakohoe in 1846, and  
No. 2, from me in 1848, and Tumpakohoe obtained No. 1 from  
Anirae in 1831, and No. 2, from Namatoka in 1833.  
His title is without dispute.

No. 1, is bounded, Mauka, by the Govt Road, Waikae, by  
Road to Mr. Bailey's, Makai, by the New Government Road,  
Maalaea, by Nohi's land.

No. 2, is bounded, Mauka, by Nuanui's land, Waikae,  
by Makooi's land, Makai, by my land, Maalaea, by Maku-  
lele's land.

Mahe Sw. I know the Ct. has 3 pieces of land in Waitukae,  
besides those sworn to by Kaamoi.

No. 3, is 2 lots in Halaula 3<sup>2</sup>

" 4. " 1 lot " " " "

" 5. " 6 lots " " " 2<sup>2</sup>

The Ct. rec & those lands from me in 1838 with the  
exception of No. 5, which he rec & from his father in ancient times.  
His title has never been disputed.

No. 3, is bounded, Mauka, by 2. Kaamoi's land. On other  
three sides, by Paie's land.

No. 4, is bounded, Mauka, by Koolopi's land. On other  
three sides, by Paie's land.


No. 5, is bounded, Mauka, by Paie's land, Waikae, by the  
same, Makai, by Nohi's land, Maalaea, by Paie's land.

C. 2424. Kawaapohole.

Kiwaapohole. Sw. The Ct's land, is 17 lots & 1 shute in one piece,  
in Waitanui's, Waitukae, Mau'i.

The Ct. rec & it from me in 1839, and his title has  
never been disputed.

It is bounded, Mauka, by Nuanui's land, Waikae, by



407

Kapaia's land. Makai, by Hamaili's land. Maalaea, by Malawai-  
honus's land.

C. 3487. Kaulii.

Papaehie (74) Sr. I know the lands of the Ott. They consist  
of 2 pieces of land in Waialeale, Maui.

N<sup>o</sup> 1, is a kalo land of 9 bis in Kapaia.

" 2, " seven bis & House lot in Kapaia.

The Ott. is a son of the land and has possessed these  
lands from the days of Namahameha I, in peace.

N<sup>o</sup> 1, is bounded. Mauike, by Kaulii's land. Waialeale, by  
Mauike's land. Makai, by Kaulii's & Hanapepe's land. Maalaea, by  
Loki's land.

N<sup>o</sup> 2, is bounded. Mauike, by Loki's land. Waialeale, by  
Mauike's land. Makai, by Mauike's & Mauike's land. Maalaea, by  
Kaulii's land.

C. 3335. Namohi.

Kaulii Kaulii Sr. I know the lands of the Ott. They consist of 2  
pieces, in the ill of Kaulii 2. They are kalo lands.


The Ott. got these lands from Kaulii in or about 1833.  
His title has never been disputed.

N<sup>o</sup> 1, is bounded. Mauike, by Kaulii's land. Waialeale, by  
L. Kaulii's land. Makai, by Kaulii's land. Maalaea, by  
Kaulii's land.


N<sup>o</sup> 2, is bounded. Mauike, by Kaulii's land. Waialeale, by  
the Creek of Waialeale. Makai, by my land. Maalaea, by L.  
Kaulii's land.

C. 3495. Kaulii.

L. Kaulii Sr. I know the lands of the Ott. They consist of 4  
pieces of land, in the ill of Kaulii 2, Waialeale, Maui.







by Opuni's land. Makau, by Kanakahi's land. Maalaea, by  
Kau's land.

N<sup>o</sup> 4. is bounded. Mauike, by the Gov<sup>t</sup>'s. Waikae, by  
Kaukahi's land. On other two sides, by Fikran's land.

C. 533.5. & 6.40; Kapuaa.

(These Claims are identical)

In Kaunoi Sw. I know the lands of the Ct. They consist of 5  
pieces. Three of them in Halaula 3.<sup>d</sup> and two in the district of  
Kula.

N<sup>o</sup> 1. is a House lot 9 lvs in Halaula 3.<sup>d</sup> Waialua

" 2. " 3 lvs of Kala " " "

" 3. " 7 " " " 4 Kula " " "

" 4. 1 an irish potato patch in the Ohupuaa of Kaunoi  
ulu, Kula Maui.

N<sup>o</sup> 5. is an irish potato patch in the Ohupuaa of Alaea  
Kula, Maui.

The Ct. rec<sup>d</sup> N<sup>os</sup> 1, 2, & 3, from Lis wife in 1829, and  
N<sup>os</sup> 4, & 5, he rec<sup>d</sup> from me and Kamohai in 1844. His title  
is without dispute.

N<sup>o</sup> 1. is bounded Mauike, by the King's land. Waikae, by  
Kaukahi's & my land. Makau, by Paul's lot. Maalaea, by the Gov<sup>t</sup>  
lot.

N<sup>o</sup> 2. is bounded. Mauike, by Wm's land. Waikae, by Kau-  
kahi's land. Makau, by my land. Maalaea, by Kahi's land.


N<sup>o</sup> 3. is bounded. Mauike, by Kapua's land. Waikae, by  
the Gov<sup>t</sup> of Waialua. Makau, by Kanui's land. Maalaea, by my  
land.

N<sup>o</sup> 4. is bounded. Mauike, by the King's land. Waikae, by  
Kaukahi's land. Makau, by the same. Makawao, by Jane Richardson's  
land.

N<sup>o</sup> 5. is bounded. On all sides, by my land.

C. 537. Ct.

Kapua Sw. I know the lands of the Ct. It is one piece, in the





He of Kaitia, Waituku

The Ct. one of it from Kikalalou in 1832, and his title has never been disputed. There are two prolimas in it.

It is bounded Mauka, by Geo. Lawrence's land. Waikae, by Hamakaha and Hani's land. Makai, by the Gov<sup>t</sup> Road. Maalaea, by my land.

Ct. 3476. Kahuia.

Kalaupaka Sr. Shows the lands of the Ct. They consist of 6 pieces, in Waituku.

N<sup>o</sup> 1, is a section of lots 9 & ten in Neku.

" 2, " " " " " " " " " "

" 3, " " " " " " " " " "

" 4, " one lot in the side of Neku.

" 5, " a section of lots " " " "

" 6, " " House lot " " " "

The Ct. one of these lands from Kikumamaawa in the days of Hamakaha II. His title has never been disputed. There is no prolima's in his lands.

N<sup>o</sup> 1, is bounded Mauka, by Kaakailou's land. Waikae, by the Gov<sup>t</sup> lot. Makai, by the Gov<sup>t</sup> Road. Maalaea, by my land.


N<sup>o</sup> 2, is bounded Mauka & Waikae sides, by my land. Makai, by the Pahi's lots. Maalaea, by Hani's & Hamakaha's land.

N<sup>o</sup> 3, is bounded Mauka, by Kae's prolima. Waikae & Makai sides, by my land. Maalaea, by Pahi's & Kae's land.


N<sup>o</sup> 4, is bounded Mauka, by Kae's prolima. Waikae, by Kahi's land. Makai, by Kae's prolima. Maalaea, by Kalaupaka's land.

N<sup>o</sup> 5, is bounded Mauka, by the Gov<sup>t</sup> lot. Waikae, by my land. Makai, by Kae's prolima. Maalaea, by Kalaupaka's land.

N<sup>o</sup> 6, is bounded Mauka, by my land. Waikae, by the same. Makai, by the King's land. Maalaea, by the Government Land.







C. 533-4. Pūpuka.

Kaunakua Sw. I know the land of the Ct. It is one piece of 3 Moors of kaula land, in the ili of Saamaliū, Waialeale, Mauī.

The Ct. rec'd these lands from me in 1835, and his title has never been disputed. There are 3 poalima lū in it.

It is bounded, Mauka, by the ilis of Auhakaa & Naakaa, Waiaee, by the Cret of Waialeale, Makai, by my land & Naakaa, Maalaea, by the King's acre.

C. 3512. Kūhau. W.

Kūhau Sw. I know the land of the Ct. It is one piece of 2 Moors of kaula land, in the ili of Kāhala, Waialeale, Mauī.

The Ct. rec'd it from her mother in 1827, and has held it in peace ever since. There is one poalima lū in it.

It is bounded, Mauka, by Kāhā's land, Waiaee, by Pūka's land, Makai, by the Gov. Fence, Maalaea, by Kamakāhā's land.

C. 3516. Kūhiko.

Kūhiko Sw. I know the land of the Ct. It is one piece of kaula land in the ili of Kūmāhāhā, Waialeale, Mauī.

The Ct. rec'd it from Kūhikani in 1825. Kūhikani is the wife of Mr Miles, and rec'd the land from him. His title has never been disputed. Mr Miles has one poalima lū in it.

It is bounded, Mauka, by the poalima of Mr Miles, Waiaee & Makai sides, by the same, Maalaea, by Kūhōkūhā's land.


Waialeale July 9<sup>th</sup> 1849.

C. 3497. Kaunakua.

Kaunakua Sw. I know the lands of the Ct. They consist of 2 pieces in the ili of Pūpuka, Waialeale, Mauī.

N<sup>o</sup> 1. is one Moor of kaula land.

N<sup>o</sup> 2. is a House lot.



The Ct. occ<sup>d</sup> these lands from Kulelo-ikua in the year 1816, and Kulelo-ikua retained them in the year 1835, and held them until he gave them to the Ct. His title is not disputed to my knowledge.

N<sup>o</sup> 1. is bounded. Mauka, by Shook's land. Waikae, by my land. Makai, by the ili of Makalaakala. Maalaea, by the gardens of Naea's.

N<sup>o</sup> 2. is bounded. Mauka and all sides, by the land of Naea

C. 3385. Pihoro.

Pihoro su. Shows the lands of the Ct. They consist of 3 pieces in Ahuena & Kahuna, Waialeale, Maui.

N<sup>o</sup> 1. is a hale land in Ahuena.

" 2. " " " " Kahuna.

The Ct. occ<sup>d</sup> these lands from Norman in 1835, and his title is undisputed.

N<sup>o</sup> 1. is bounded. Mauka, by the ili of Hanapepe. Waikae, by Pau's land. Makai, by the same. Maalaea, by Kalawaiakoni's land.

N<sup>o</sup> 2. is bounded. Mauka, by my land. Waikae, by the ili of Kapalaalaea. On other two sides, by Kalawaiakoni's land.

C. 2459. Kawahinikuapec

Kawahin su. The Ct. has to my knowledge 4 pieces of land in Waialeale, Maui.

N<sup>o</sup> 1. is a hale land in the ili of Naliaw.


" 2. " " " " " " " " " Pepee.

" 3. " 3 lots " " " " " " " " " Naluala 1.

" 4. " 1 lot " " " " " " " " " Kuumahana.

The Ct. occ<sup>d</sup> N<sup>o</sup> 1. from the King in 1829, and has possessed it ever since. It was an Ek given to him by the King to cultivate sugar cane on, and after the mill & sugar works went down, he converted it into a hale land.

He occ<sup>d</sup> N<sup>o</sup> 2. from Anihelani in 1843, and has posse -





and it was since without dispute. Tuihelani is the Nonoheke.

No one & No 3 from Mearu the Nonoheke about 1843, and his title to this piece is not disputed.

No one & No 4 from Mearu about the year 1844, and has possessed the same in peace up to this day. Mearu is the Nonoheke of the land.

No 1 is bounded Mearu, by the Creek of Wailuku. Waikae, by the same, Mearu, by v. Karamau's land. Maalaea, by the point of Owa.

No 2 is bounded Mearu, by Tuihelani's land. Waikae, by the same, Mearu, by the Govt Road. Maalaea, by Pahi's land.

No 3 is bounded Mearu, by Mearu's land. Waikae, by the Creek of Wailuku. Mearu, by Tuihelani's land. Maalaea, by Mearu's land.

No 4 is bounded Mearu, by the Govt Road. Waikae, by Mr Miles's land. On other two sides, by Mearu's land.

Maweloha Sr. The Ct has one other piece of land not named by Opitini. It is six bis, in the is. of Is. Wailuku, Maui.

The Ct. one & it from me in the days of Kamohamoha and his title has never been disputed.

It is bounded Mearu, by the Poalima of Terau Waikae, by the Creek. On other two sides, by Mearu's land.

Kaui (M) Sr. I know the Ct. has another piece of Mearu & Kula land in the is. of Kula, Wailuku, Maui.

The Ct. one & it from me before 1830, and has held it in peace ever since.


It is bounded Mearu by my land. Waikae, by Tuihelani's land. Mearu, by Kamakamohamoha's land. Maalaea, by my land.

C. 2418. I. Kaui.


To Karamau Sr. I know the lands of the Ct. They consist of 2 pieces in Wailuku, Maui.

No 1 is a House lot, in the is. of Maweloha 1.

" 2. " " Kula land " " " Kula.







The last piece, he rec<sup>d</sup> from Pahe, in the year 1845, and his title there, has not been disputed.

N<sup>o</sup> 1. is bounded. Mauka, by Kahula's land. Waiehe, by Pa'una. Makai, by Pa'ahao, Maalaea, by my land.

N<sup>o</sup> 2. is bounded. Mauka, by Kaiakailoa's land. On the other three sides, by Kahula's land.

N<sup>o</sup> 3. is bounded. Mauka, by Pahe's land. Waiehe, by Kahula's land. On other two sides, by Kaianni's land.

N<sup>o</sup> 4. is bounded. Mauka, by Kaianni's land. Waiehe, by the same. Makai, by Kalaivirika's land. Maalaea, by my land.

N<sup>o</sup> 5. is bounded. Mauka & Waiehe sides, by Pa'una. Makai, by Kaiakailoa's land. Maalaea, by Kalaivirika's & Kai's land.

N<sup>o</sup> 6. is bounded. Mauka, by Kalawaianni's land. Waiehe, by Pa'ahao, Makai, by Mui's land. Maalaea, by Pahe's land.

Cl. 8465. Kamakaouha

Kaiakailoa div. Shows the lands of the Clt. They consist of 4 pieces, in the isle of Kauai, Waialeale, Maui.

N<sup>o</sup> 1. is half land of 3 lots

" 2. " one lot.

" 3. " " "

" 4. " section of land


The Clt. rec<sup>d</sup> these lands from Lukuia in the year 1845. His title has never been disputed. There is one portion in the 4<sup>th</sup> piece

N<sup>o</sup> 1. is bounded. Mauka, by Hoaiia, Waiehe, by Pa'una. Makai, by Pa'auuni. Maalaea, by Kai's land.

N<sup>o</sup> 2. is bounded. Mauka, by Kai's land. Waiehe & Makai sides, by the same. Maalaea, by Lukuia's land.

N<sup>o</sup> 3. is bounded. Mauka, by Kai's land. Waiehe & Makai sides, by the same. Maalaea, by Lukuia's land.

N<sup>o</sup> 4. is bounded. Mauka, by Kiiikelani's land. Waiehe, by Kai's land. Makai, by Pa'auuni, Maalaea, by Kai's land.



C. 2513. Kamakaha.

Kamakaha su. I know the land of the Ct. It is one piece of kula land, in the ili of Nahunā, Waialealā, Maui.

The Ct. rec<sup>d</sup> this land from me in the year 1837. His title has never been disputed. There is one palama in it.

It is bounded. Maunā, by George Lawrence's land. Waieka, by Eli's land. Makai, by Pa'auuni. Maalaea, by Ahu's land.

C. 2532. Makahanohuani

Makahanohuani su. I know the lands of the Ct. They consist of 4 pieces in the ili of Nahunā, Waialealā, Maui.

N<sup>o</sup> 1. is a Pono of kula

" 2. " " " "

" 3. " " " "

" 4. " " House lot

The Ct. rec<sup>d</sup> these lands from Kapili'iahi, in the year 1837. His title has never been disputed. There is one Palama lot in his land.

N<sup>o</sup> 1. is bounded. Maunā, by Ahu's land. Waieka, by Amamalan's land. Makai, by Pa'auuni. Maalaea, by Maoli's land.

N<sup>o</sup> 2. is bounded. Maunā, by Hokuana'a's land. Waieka, by My Land. Makai, by Palama. Maalaea, by Eli's land.


N<sup>o</sup> 3. is bounded. Maunā, by Hokuana'a, Waieka, by Kapili'iahi. Makai, by Pa'auuni. Maalaea, by Kamakaha.

N<sup>o</sup> 4. is bounded. Maunā, by the ili Huihuanā. Waieka, by Pa'auuni. On other two sides, by Kasi's land.

Makahanohuani su. I know the Ct's kula land in Maunā, Amamalan. Maui.

The Ct. rec<sup>d</sup> it from me in the year 1844. His title has never been disputed.

N<sup>o</sup> 5. is bounded. Maunā, by Nanihi's land. Makai, by Makaha. Makai & Maunā sides, by my land.





C. 3291. Keapuni.

Kawailiiti Sr. I know the land of the Ct. It is one piece of land in the ili of Keapuni, Wailuku, Maui.

The Ct. me & this land from Kaihepahi, in the days of Kamehameha I. His title has never been disputed.

It is bounded. Maunā, by Nāa's Palama, Wahee, by the Sale of Wailuku Makai, by Kaniakahi's land. Maalaea, by Kekunapahipahi's land.

C. 3364. Keapuni.

This is no Land Claim.

C. 3494 & 3499. Keakea.

Kanaka Sr. The Ct's land is one piece of kolo land, in the ili of Keakea, Wailuku, Maui.

The Ct. me & this land from Auwae, in the days of Kamehameha I. His title has not been disputed.

It is bounded. Maunā, by my land. Wahee, by Kahalo's land. Makai, by Nāa & Kahalo's land. Maalaea, by Nūhi's land.


C. 3493. Kamaha.

The Ct. appeared and stated that he relinquished all his claim except one lot in Wahee.

C. 3333. Nihou. W.

Kaaloa Sr. I know the lands of the Ct. They consist of 4 pieces in Wailuku, Maui.

At 1 is a Moo of kolo in Kapualoa.



N<sup>o</sup> 2. is 3 lbs. in Kapaala.

" 3. " 1 lb. " "

" 4. " 1 " " Subaka.

The Ct. rec<sup>d</sup> the first 3 pieces from one in the year 1844 and I rec<sup>d</sup> it from my parents in ancient times. And the fourth piece, he rec<sup>d</sup> from Kailihiwa. His title has never been disputed.

N<sup>o</sup> 1. is bounded. Mauka, by Kalahacha. Wahee, by the Crute of Wailuku. Makai, by Kawaia's land. Maalaea, by the ili of Waiake.

N<sup>o</sup> 2. is bounded. Mauka, by Naea's land. Wahee, by my land & Naea's. Makai, by Fort Fence. Maalaea, by Naea's land.

N<sup>o</sup> 3. is bounded. Mauka & Wahee, by my land. Makai, by Fort Fence. Maalaea, by my land.

N<sup>o</sup> 4. is bounded. Mauka, by my land. Wahee, by Kawaia's land. Makai, by Pa Aupuni. Maalaea, by my land.

Ct. 3386. Pehiwa.

Wahee Lu. I know the lands of the Ct. They consist of 4 pieces of land, in Wailuku main.

N<sup>o</sup> 1. is a Mos of hale, hula & House l.t. in Paikahala

" 2. " " Fish Pond, in the ili of Paikahala.

" 3. " two " " " "


" 4. " a hale land " " " " Puhimama.

The Ct. rec<sup>d</sup> the first three pieces, from Kalahacha, in the days of Namahamcha I. His title has been disputed last year by Kawaia, who wanted to make his land chaiglt and consequently he took two hale patch from the Ct.

The fourth piece, he rec<sup>d</sup> it from his wife, who rec<sup>d</sup> it from her parents in ancient times. There is no disputed to this last piece.

N<sup>o</sup> 1. is bounded. Mauka, by Kawaia's land. Wahee, by the same. Makai, by Pa Aupuni. Maalaea, by Kawaia's land.

N<sup>o</sup> 2. is bounded. Mauka & Wahee sides, by Kawaia's,



Makai, by Pa Kupuni. Maalaea, by Hauka's land.  
 N<sup>o</sup> 2. is bounded Mauiha and all sides, by Hauka's land.  
 N<sup>o</sup> 3. is bounded Mauiha, by Kauraima's pralima. Waikae  
 by Kahi Kappa's land. Makai, by Makama's land. Maalaea,  
 by Parava.

C. 3221. Mui.

Kamioaka. Sw. The Ct's land is one piece in the ili of Laie  
 to Waialua. Maui. It is a kolo land.

The Ct. rec<sup>d</sup> this from me in the year before 1830,  
 and I from my parents in the days of Namahemaha I. His  
 title has never been disputed.

It is bounded. Mauiha, by Kupaehi's land. Waikae, by  
 the Govt Lot; Makai, by Maca's land. Maalaea, by the Creek  
 & Maca's pralima.

C. 2403. Kairiki.


Kaauwai Sw. I know the four pieces of land belonging  
 to the Ct. They are in the ili of Papehauku. Waialua. But  
 they are all joined in one piece.

The Ct. rec<sup>d</sup> this land in 1835, and held it in peace  
 up to his death. Part of this land belongs to Ct's father,  
 and since his death in 1842, his father Kaena own's the  
 whole he being Ct's heir. This title so far as I know is with  
 out dispute.

It is bounded. Mauiha, by Kapi's land. On other three  
 sides, by my land.

C. 3338. Namaiou.

Kuakou Sw. The Ct's lands is one Moo including Hauka  
 lot, kolo & kolo in the ili of Kealakekua. Waialua, Maui.  
 The Ct. rec<sup>d</sup> this land from Anouie, before 1830.



and his title has never been disputed. There is one *pealima* lot in it.

It is bounded, Maui, by the Govt. Waiver, by the ili of Pihaku-hauki & Naha. Makai, by the Govt. Mt. Maalaea, by the ili of Makole.

C. 3573. Maui.

This is the same as No. 3338. just heard.

C. 5505. Hawaii.

Kamaila *Gov.* I know the land of the Ct. It is one piece of kula land & house lot, in the ili of Kuunahana, Waialua, Maui.

The Ct. got the land from me in the days of Aouae, before 1830. His title has never been disputed. There are 2 *pealima* lots in it.

It is bounded, Maui, by the Govt. Waiver, by Mt. Mile's land, Makai, by George Lawrence's land. Maalaea, by the same.

C. 3387. Puniho.


Pahoa *Gov.* I know the land of the Ct. It is one piece of kula land, one *Moai*, in the ili of Makua, Waialua, Maui.

The Ct. got this land from me before 1839. His title is not disputed. There is one *pealima* lot in it belonging to Kalaniana'ohome.

It is bounded, Maui, by Kahanalupu's land. Waiver, by the ili of Ahuina. Makai, by my land. Maalaea, by the Govt. of Waialua.


C. 3475. Konaole.

Kaunoi *Gov.* I know the lands of the Ct. They consist of 5 pieces,









Cl. 2618. Pihii.

Kanaiakua Sw. I know the lands of the Ct. They consist of 2 pieces, in Waialeale.

N<sup>o</sup> 1. is a kaha land in Kiiwala

" 2. " 3 lots " Kiiwala.

The Ct. rec<sup>d</sup> the first land from Anawa before 1830, and the second from me before 1840, and has possessed them in peace ever since.

N<sup>o</sup> 1. is bounded Maunaloa, by Kamaka's land. Waialeale, by Makai side, by Koopeiaima's land. Maalaea, by the East lot.

N<sup>o</sup> 2. is bounded Maunaloa, by my land. Waialeale, by Kamaka's land. Makai, by my land. Maalaea, by the Creek of Waialeale.

Cl. 3536. Nuahine.

Kahili Sw. I know the land of the Ct. It is one piece of kaha & kaha land, in the ili of Halekone. Waialeale

The Ct. is a son of the land, and rec<sup>d</sup> this piece from his father in the days of Kamahameha I, and his title was never been disputed. There are 4 spahina lei in it.


It is bounded Maunaloa by the ili of Maniama, Waialeale, by the Pale of Waialeale, Makai, by the ili of Makai. Maalaea, by the Creek of Waialeale.

Cl. 2434. Kahooha.


Kaahiki Sw. I know the land of the Ct. It is one piece of kaha land, in the ili of Wai'auuni, Waialeale, Mani.

The Ct. rec<sup>d</sup> this land from his father. His father had the land in the years of Kamahameha I. His title is not disputed. There are 3 spahina lei in it, belonging to Kaea.

It is bounded Maunaloa, by my land. Waialeale, by the Pale, Makai, by Kawaiki's land. Maalaea, by the King's Cha.







No. 1. is bounded Mauka & Waieae, by my land; Makai, by the Nonohiki's land. Maalaea, by the King's Ora.

No. 2. is bounded Mauka, by Kalawaiakonu's land. Waieae, by my land. Makai, by Kalawaiakonu's land. Maalaea, by Kalawaiakonu's & my land.

Cl. 102. Niakikoua.

Kauai Ser. I know the lands of the Cl. They consist of 3 pieces in Waialua, Maui.

- No. 1. is a hale land in Halaula.
- " 2. " " " " " Puaka.
- " 3. " " " " " Pohakuohauhi.

The Cl. no. 1 & No. 1. from Kahuana before 1830. No. 2. he rec'd from Puu in 1835. No. 3. he rec'd from Hakuahau in 1843. This last piece is one of King's Ora's. It was given the Cl. to raise sugar cane on for the King's Mill. His title is not disputed.

No. 1. is bounded Mauka, by Miki's land. Waieae, by Nasa's land. Makai, by the King's land. Maalaea, by the Govt. Road.

No. 2. is bounded Mauka, by Kipuka's land. Waieae, by Kikupahipahi's land. Makai, by Pukaiki's land. Maalaea, by the Govt. of Waialua.


No. 3. is bounded Mauka, by Lulani's land. Waieae, by the Govt. On other two sides, by Kahuwai's land.

Cl. 2610. Pehu. (No. 1)

Kauai Ser. I know the land of the Cl. It is one piece, in the id. of Wahiupuu, Waialua, Maui.


The Cl. rec'd this land before 1830, in the days of Auwai, and has possessed it in peace until this time. There are 2 parcels in this piece.

It is bounded Mauka, by Kalawaiakonu's land. Waieae, by the same. Makai, by the pali of Kalawaiakonu. Maalaea, by the same.














It is bounded. Mauka, by Keli'aukai's & Kalawaiabumi's lands. Waikae, by Poupuni's land. Makai, by Pūnau's & Kalai-kora's land. Maalaea, by Kalawaiabumi's land & the Creek.

C. 3465. Keauu.

Pūnau Sr. I know the land of the Ct. It is one piece of kalo land in Ahuena, Waikae, Maui.

The Ct. rec'd this land from Kaulihina the Kamehameha in 1844, and his title has never been disputed. There are 2 pūnau lei in it.

It is bounded. Mauka, by Pa'ali's land. Waikae, by Taca's land. Makai, by Ni'ho's land. Maalaea, by Kauli's land.

C. 3254. Haia.

Maalaea 2<sup>nd</sup> Sr. I know the lands of the Ct. They consist of 2 pieces of land in the ili of Ahuena, Waikae.

The Ct. rec'd in 1845 these lands from Kela'akaha. His father-in-law who had them from the days of Kamehameha I. His title is without dispute. There are 2 pūnau lei in it.

N<sup>o</sup> 1 is bounded. Mauka, by Kaire's land. Waikae, by my land. Makai, by Kauli's land. Maalaea, by my land.

N<sup>o</sup> 2 is a House lot, and is bounded. Mauka, by Kauli's land. Waikae, by my land. Makai, by Kauli's land. Maalaea, by my land.

C. 3502. Kahawai.

Kawai Sr. I know the lands of the Ct. They consist of 3 pieces in Waikae, Maui.


N<sup>o</sup> 1 is a kalo land in Halemanu.

" 2. " 4 lei


" " " "

" 3. " 5 " " Pūnau.

The Ct. rec'd these lands from Kawai in 1835, and his









Cl. 2528. Makahoholo.

Makihiki Sw. I know the land of the Cl. It is one piece consisting of kula and kalo and a House lot, in the ili of Maunaloa, Waialua, Mauu.

The Cl. rec<sup>d</sup> it from Maunaloa, before 1830, and his title is without dispute. There is one pealima loi in it.

It is bounded. Makua, by Kuku's land. Waikua, by my land. Makua and Maalaea sides, by the Creek of Waialua.

Cl. 389. Paia.

Waialua July 10<sup>th</sup> 1849

Kalanakalana Sw. The Cl.'s land consists of two pieces in Waialua Mauu, but I know one, which is 6 lois in the ili of Pohakalani.

The Cl. rec<sup>d</sup> it from Kalanakalana the Monohiki in 1844. His possession has ever been peaceable. There is pealima loi in it.

It is bounded. Makua, by Maunaloa's land. Waikua, by the Creek. Makua, by Maunaloa's land. Maalaea, by Paia's land.

Pohakalani Cl. Sw. I know the Cl.'s other piece of 4 lois. It is in the ili of Paunuu.

He rec<sup>d</sup> it from me in 1844, and I rec<sup>d</sup> it from Maunaloa, who rec<sup>d</sup> it from his parents in ancient times. The Cl.'s title is not disputed.

It is bounded. Makua, by Kalanakalana's land. Waikua & Makua sides, by Maunaloa's land. Maalaea, by the Creek of Waialua.


Cl. 3815. Palakamua.

Maunaloa Sw. I know the lands of the Cl. They consist of 2 pieces in Waialua, Mauu.

N<sup>o</sup> 1. is 6 lois in the ili of Paunuu 1.

" 2. " one Mo of kalo land " 2.

The Cl. rec<sup>d</sup> them from Kekipi before 1830. His title



has never disputed up to his death in 1848. His widow Puhululu, is his heir.

It<sup>o</sup> 1. is bounded. Mauka, by Kaoluli's land. Waikae, by the Kipi's land. Makai, by Pahi's land. Maalaea, by Kipi's land.

It<sup>o</sup> 2. is bounded. Mauka, by Kaoluli's land. Waikae, by Kipi's land. Makai, by Kawai's land. Maalaea, by the Cracks of Maialuku.

C. 409. Kanaokole.

Maialuku Sw. I know the Oti's land consists of one piece a Houliet, in Malanala l. He has another piece a kaul land, that I don't know.

The Oti. rec<sup>d</sup> this land from Boaz. Mahuna, a luma under the King in 1840 and his title is not disputed, except by Kūkahu-kau who owned the land before Mahuna took it. (See Claim of Kūkahu-kau heard July 9, 1849) Mahuna took the place and lived on it from 1840 to 1844, and then went away and gave it to the Oti who has lived there in peace ever since. (See George the Chinaman who is a Counter Claim.)

It is bounded. Mauka and Waikae sides, by Papa's land. Makai, by the Saahas' luis. Maalaea, by the old Government Road.

L. Kaunuuai Sw. I know the Oti's kaul land, in the ili of Moku-hau. It is one Awa.


He rec<sup>d</sup> it from Kuapahua the luma of the ili in 1844. His title is not disputed to my knowledge.

It is bounded. Mauka, by Kikau-pahupahui's land. Waikae, by Maad Paahina. Makai, by Maunui-Nupuni. Maalaea, by the Cracks of Waialuku.

C. 3331. Malipuleho.

L. Kaunuuai Sw. The Oti's land are two Ahupua'a's. First, the Ahupua'a of "Hon", in Waikae. Secondly the Ahupua'a of Pahi-an in Hamakua-poho.

The Oti is Murohuki of the first under Limaliki the son of He



mama, and of the second under Government. He has an right in these lands, if W<sup>o</sup> Sunahle or the Gov<sup>t</sup> take away his Sunahlahy.

Cl. 5228. Kiihelani.

Makela. Sr. I know two pieces of the Ct<sup>d</sup> land. One is the ili of Pupee, Waialeale, the other is the ili of Mahaniomai in Waikapu, Maui.

The first he rec<sup>d</sup> from Kakauehu in 1848. W<sup>o</sup> 2, he rec<sup>d</sup> from Kooipili wahine in the year 1837, and his title has never been disputed to either. On the second piece there lives five natives

1. Mani who has 32 lvs & 2 kaka.
2. Kamahailua " 8 " " 1 "
3. Mobbani " 17 " " 1 "
4. Laa " 19 " " 2 "
5. Pinae " 13 " " 1 "

Hapai. Sr. I know the lands of the Ct<sup>d</sup> in Kula, Maui. They consist of 3 pieces.

N<sup>o</sup> 1, is a potato patch & vine lot in Kopakakawa, Hanaula.

" 2, " " " land " Kupalaiia,

" 3, " " vine lot in the Kiihina of Hanaula.

The Ct<sup>d</sup> rec<sup>d</sup> the W<sup>o</sup> 1 & 2 from Kerahuwa in the year 1844, and W<sup>o</sup> 3 from me in 1846. His title has never been disputed. Kerahuwa owned the Ahupuaa. He is now dead.

N<sup>o</sup> 1, is bounded. Maaka & Hinnaula, & Makihi, by Kerahuwa's land. Mookawa, by the Paakoo land.


N<sup>o</sup> 2, is bounded. Maaka, by Pala's land. Hinnaula, by Kerahuwa's land. Makihi, by Hina's land. Mookawa, by the Coast of Kupalaiia.

N<sup>o</sup> 3, is bounded. Maaka, by Pehaka's land. Hinnaula, by the sea shore. Makihi, by Kilihi's land. Waialeale, by Kerahuwa's land.


Kaauwa. Sr. I know one piece of the Ct<sup>d</sup> land. It is a cane field in Kula, Waialeale, Maui.

The Ct<sup>d</sup> rec<sup>d</sup> it from Gov<sup>t</sup> Kekuanaoa in 1842, and has held it in peace ever since.

It is bounded. Maaka, by Makakamoharo's & Kakauehu's














N<sup>o</sup> 1. is a kula land in Malaula 2.

" 2. " " kula " " the Ahupuaa of Hekeke, Heke-

The Ct. rec<sup>d</sup> these lands from different persons N<sup>o</sup>s 1 & 2 in 1838. N<sup>o</sup>s 3 & 4. in 1843, and his title has never been disputed.

N<sup>o</sup> 1. is bounded. Maunaka, by Malaula's land. Waikae, by the King's Land. Makai, by Kaunawai's land. Maalaea, by the Crk of Waikae.

N<sup>o</sup> 2. is bounded. Maunaka, by Kaunawai's land. Waikae, by the Crk. Makai, by Kopeka's land. Maalaea, by Kapawa's land.

N<sup>o</sup> 3. is bounded. Maunaka, by Kauhala's land. Waikae, by the Crk. Makai, by Matuili's land. Maalaea, by my land.

N<sup>o</sup> 4. is bounded. Maunaka, by Ipeka's land. Honaula, by Kaunawai's land. Makai, by Maunala's land. Makawae, by Kaunawai's land.

Ch. 1766. Hawaii.

I, Kaunawai, know the lands of the Ct. They consist of 3 pieces, in Waikae and Waikae, Maui.

N<sup>o</sup> 1. is two Muro in Papekahi. Waikae.

" 2. " one loi " Malaula 1. "


" 3. " a Fish Pond in Malaula, Waikae.

The N<sup>o</sup> 1. he rec<sup>d</sup> from me in 18th. N<sup>o</sup>s. from Balaunau in the years before 1829, in 1836 or 1837, perhaps. N<sup>o</sup> 3. from Kawalepohope in 1834, his title to the Lake or fish pond was disputed in 1843 by Kihelani the Mookiki. He took it away by the right of power. His title to the N<sup>o</sup>s 1. & 2. was never disputed up to his death in 1843. His widow and 4 children are his heirs. Her name is Niwaira.

N<sup>o</sup> 1. is bounded. Maunaka, by my land. Waikae, by Kahoie's land. Makai, by Wunani's land. Maalaea, by my land. Maal.

N<sup>o</sup> 2. is bounded. Maunaka & Waikae, by Keau's land. Makai, by Kawalepohope's land. Maalaea, by Keau's land.

N<sup>o</sup> 3. is bounded. Maunaka, by the Crk of Land Kaha-kau, by Hanaha's land. Makai, by Puanas land. Maalaea, by Kaha-kau's land.



Kaupā, Is. I know the Ott. has one kalo land in the ili of Paia Is., and one in Umiea.

N<sup>o</sup> 1. is one lot

" 5. " 6 lots -

The Ott. rec<sup>d</sup> & N<sup>o</sup> 1. from me, and N<sup>o</sup> 5. from Kāiuli in 1845, and his title was never disputed.

N<sup>o</sup> 1. is bounded Maunā and all sides, by my land.

N<sup>o</sup> 5. is bounded Maunā and Waīhā sides; by Maunūhū land. Makāi; by Kapela's land. Maalaea, by Kahawai & Waīhā.

Kaui Is. I know one piece of kalo land of one lot belonging to the Ott. in Kāua, Waīhā, Māui.

The Ott. rec<sup>d</sup> it from Bartemus in 1836 or 1837, and his title was never disputed.

It is bounded Maunā, by Chule's land. Waīhā, by my land. Makāi, by Chule's land. Maalaea; by Maaka's land.

Co. 2533. Waialeale.

Kaui Is. I know the lands of the Ott. They consist of 5 pieces in Waīhā, Māui.

N<sup>o</sup> 1. is a kalo land in Kāua of Paia.

" 2. " " " " " Umiea.

" 3. " " " " " " "

" 4. " " " " " " Kāuli 2.

" 5. " " " " " " Pāhāna.


The N<sup>o</sup> 1. he rec<sup>d</sup> from me in 1844, and N<sup>o</sup> 2 & 3 also and N<sup>o</sup> 4. likewise. N<sup>o</sup> 5. he rec<sup>d</sup> from Makāna in 1844. His title has never been disputed. There are 4 pealua in N<sup>o</sup> 1.

N<sup>o</sup> 1. is bounded Maunā, by Mokūhā's land. Waīhā, by Pohakūpūpūpū. Makāi, by Hohe. Maalaea, by "Kāhewa".

N<sup>o</sup> 2. is bounded Maunā & Waīhā sides, by Kaoua's land. Makāi, by Maunūhū's land. Maalaea, by Kaoua's land.

N<sup>o</sup> 3. is bounded Maunā, by Kaupā & Kaui's land. Waīhā, by Kaui's land. Makāi, by Opas land. Maalaea, by Kahawai & Waīhā.

N<sup>o</sup> 4. is bounded Maunā, by Kāuli's land. Waīhā, by



Haimu's land: Maalaea, by His House lot.

N<sup>o</sup> 5, is bounded: Mauka, by Makaimai's Land. Waikae, by Makalekai's land. On other two sides, by Makaimai's land.

C. 490. Kaipuuuouou.

Kalaiala Soc. I know the lands of the Ct. They consist of 2 pieces in the ili of Pihoua, Waialua, Maui.

The Ct. rec<sup>d</sup> these lands in the days of Auwae before 1830, and his title has never been disputed.

N<sup>o</sup> 1, is bounded, Mauka, by Hauakiirai's Land. Waikae, by Kapahi's land. Makai, by Apiki's land. Maalaea, by the Pali.

N<sup>o</sup> 2, is bounded, Mauka, by Apiki's Land. Waikae, by the Crest of Waialua. Makai, by Heawi's land. Maalaea, by the Pali.

C. 3492. Kanalulu.

Kanaka Soc. I know the lands of the Ct. It is one piece of kolo land in the ili of Kapalua, Waialua, Maui.

The Ct. rec<sup>d</sup> it from Kaalikuwa in the year 1835, and his title is not disputed.


It is bounded, Mauka, by my land. Waikae, by Naea's land. Makai, by Popoh's land. Maalaea, by the ili of Kapalualaea.

C. 3236. Hukua.

Kahili Soc. I know the land of the Ct. It is one piece of kolo land, in the ili of Luahinepuu, Waialua, Maui.

The Ct. rec<sup>d</sup> this land from Auwae before 1820. His title was never disputed up to his death in 1848. His heir is Pahu his Mother in law. His wife is dead. There are 2 pua-lima lots in this piece.

It is bounded, Mauka, by Kalawoiakomui's Land. Waikae,





by Naea's land. Makai, by Kalawaiakoni's land. Maalaea, by the Pali.

C. 7907. Kuka.

Kahili Sw. I show the lands of the Ct. It is one piece in the ili of Pelea, Waialua, Maui.

The Ct. rec<sup>d</sup> it from Kuwae before 1830, and his title is without dispute. There are 2 pualima lis in it.

It is bounded. Mauka, by Kalawaiakoni's land. Waihee & Makai sides, by Naea's land. Maalaea, by the land of Kalawaiakoni.

C. 3535. Keala & Kapawuwuu.

Kuahiwa Sw. I show the land of the Ct. It is one piece of keala land in the ili of Maniawaa, Waialua, Maui.

The Ct. rec<sup>d</sup> this land from Kuwae before 1830, and their title has never been disputed. There are 3 pualima lis in it.

It is bounded. Mauka, by the Pali; Waihee, by the same. Makai, by the ili of Halekone. Maalaea, by the Creek of Waialua.

C. 3233. Houai.


Makahaunani Sw. I show the lands of the Ct. They consist of 3 pieces in the ili of Malua, Waialua, Maui.

- N<sup>o</sup> 1 is 2 Mors of keala land
- " 2. " 1 " " "
- " 3. " a house lot.

The Ct. rec<sup>d</sup> these lands from me in 1835, and his title has never been disputed.

N<sup>o</sup> 1. is bounded. Mauka, by Maaha's land. Waihee, by Hae's land. Makai, by the Gov<sup>t</sup> Lot. Maalaea, by S. Kaunani's lot.

N<sup>o</sup> 2. is bounded. Mauka, by George Lawrence's land. Waihee, by Kekua's land. Makai, by the pualima lis. Maalaea, by Hele's



land.

N<sup>o</sup> 3. is bounded. Mauka, by Kamohui's land. Wahee, by my land. Makai, by the Govt. Lt. Maalaea, by the Poalima loi.

C. 3534. Hauakiivai.

Lulilua I know the lands of the Ct. It is one piece of heale land in the ili of Keopuoke, Wailuku, Maui.

The Ct. rec<sup>d</sup> it from Hauakiivai before 1829, and his title has never been disputed. There are 2 pualima loi in it.

It is bounded Mauka, by Kalaia's land. Wahee, by the Crk of Wailuku, Makai, by the ili of Kapuakea, Maalaea, by the Pali of Wailuku.

C. 2414. Kailikune.

Kalaia I know the lands of the Ct. It is one piece of heale land in the ili of Kumu-u-ili-ili, Wailuku, Maui.


The Ct. rec<sup>d</sup> it from Kalamaiakoni in the year 1823, and his title has never been disputed. There is no pualima loi in it. Kalamaiakoni is the Honohiki of the ili.

It is bounded Mauka, by Kalamaiakoni's land. Wahee, by the Crk of Wailuku. Makai, by my land. Maalaea, by the Pali of Wailuku.

C. 313. Kama.

L. Kaunani I know the lands of the Ct. They consist of 6 pieces, in Wailuku, Maui.

- N<sup>o</sup> 1. is a House lot in the town of Wailuku.
- " 2. " " heale land in the ili of Owa.
- " 3. " " " " " " Waikani.
- " 4. " " one loi " " " Kapuakea.
- " 5. " " heale land. " " " Puake.
- " 6. " one loi " " " Umia.



244

N<sup>o</sup> 1. was a waste land and he took it, and proved it before 1839 and lived there until his death in 1847. N<sup>o</sup> 2. he rec<sup>d</sup> from Mijapai the wife of John Young before 1839, and held until his death. N<sup>o</sup> 3. he rec<sup>d</sup> from Mr Clark the Missionary, and through him his title extends back to Mr Green who had it before 1839. N<sup>o</sup> 4. he rec<sup>d</sup> in 1839 from Kikawa. N<sup>o</sup> 5. he rec<sup>d</sup> from Manawhia before 1839. N<sup>o</sup> 6. he rec<sup>d</sup> from Maubili in 1841. His title has never been disputed up to his death in 1847. His heir is the King. He willed it to the King by written will.

N<sup>o</sup> 1. is bounded. Mauka, by the New York Road. Waikae, by Kaupā's lot. Makai, by Muleka. Maalaea, by the Crank of Kalia.

N<sup>o</sup> 2. is bounded. Mauka, by my land. Waikae, by Mijapai's land. Makai, by my land. Maalaea, by Kasa's land.

N<sup>o</sup> 3. is bounded. Mauka, by the Peakas bro. Waikae, by the York Road. Makai, by Kawasipolaki's land. Maalaea, by Kalamoi's lands.

N<sup>o</sup> 4. is bounded. Mauka, by the illi of Puaka. Waikae, by the Pali. Makai, by Kikawa's land. Maalaea, by Ka's land.

N<sup>o</sup> 5. is bounded. Mauka, by Nalipulaho's & Kawailiili's land. Waikae, by Kawailiili's land. Makai, by Nalipulaho's land. Maalaea, by Nalipulaho's land & Crank.

N<sup>o</sup> 6. is bounded. Mauka, by Maubili's land. Waikae, by Kalamoi's land. On other two sides, by Kalamoi's land.

Cl. 3234. Hinabakua.


Hawaia. I know the lands of the Cl. It is one piece of hale land in the illi of Kulu, Māiluku, Maui.

The Cl. rec<sup>d</sup> it from Mahalepuoa before 1830, and he has possessed it in peace to the present time. There is one prolimia lei in it.

It is bounded. Mauka, by George Lawrence's land. Waikae, by L. Karuwai's land. Makai, by the Govt lot. Maalaea, by Mahakaha-hano's land.

Cl. 3235. D. Kalailoa.

The Cl. made oath that he had sent in his Claim to the Land



Commissioner in 1846. He handed it to Mr Richards.  
Habili Sr. I know the land of the Ct. It is one piece of kaka land in  
the ili of Kamama, Waialua, Maui.

The Ct. rec'd it from Anawai before 1820, and his title has  
never been disputed, there are 3 proforma liss in it.

It is bounded Mauka, by Kalawainoni's land. Waikae, by the  
Crest of Waialua. Makai, by Kaka's land. Maalaea, by the  
Pali of Waialua.

C. 3234, C Haeanui.

Kamama Sr. I wrote out the Claim of Haeanui, and the Ct. gave  
it to Mr Richards.

Kamama Sr. I know the lands of the Ct. They consist of 3 pieces -

- N<sup>o</sup> 1 is in the ili of Kaka, Waialua.
- " 2. " " " " Pauhakalo, Waialua.
- " 3. " " " " Hulani, Waikae.

The Ct. rec'd these lands from Kauliula and Kahuna, in  
the days before the laws (before 1829) and his title is not disputed.  
N<sup>o</sup> 1 & 2 were not rec'd till 1843.

N<sup>o</sup> 1 is bounded Mauka, by Kaka's land. Waikae, by Kauliula's  
land. Makai, by Kalawainoni's land. Maalaea, by Kaka's land.

N<sup>o</sup> 2 is bounded Mauka, by the Lost lot. Waikae, by Kahuna's  
land. Makai, by the same. Maalaea, by the Lost lot.


N<sup>o</sup> 3, is bounded Mauka, by Kauliula's land. Waikae, by the  
same. Makai, by Kauliula's land. Maalaea, by the Lost lot.

I forgot he has one other piece of 2 liss in Waikae, which he  
rec'd from Kauliula in the year before 1829, and has always held in  
peace.

It is bounded Mauka, by Kauliula's land and so on all the  
other sides.

C. 3234, D Kauliula's.

Kauliula Sr. I wrote out the Ct's Claim in December 1847,  
and sent it to Oahu. The copy here presented is a correct one.





I know the lands of the Ct. They consist of 7 pieces in Waialuku, Maui

N<sup>o</sup> 1. is a kaka band in Malaula 2.

" 2. " " " " " "

" 3. " " " " " "

" 4. " " " " " "

" 5. " 2. " " " "

" 6. " 2. " " " 3

" 7. " 2. " " " "

The Ct. rec<sup>d</sup> N<sup>o</sup>s 1, 3, 4 & 5. from Kailili in 1843. N<sup>o</sup> 2, from Nanihi in 1845 and N<sup>o</sup> 6 & 7. from me in 1843.

Kailili is a Kamaoia and rec<sup>d</sup> his lands in the days of Ke-mehameha I. Nanihi rec<sup>d</sup> the land he gave Ct before 1830. I rec<sup>d</sup> the lands I gave him from Nanihi before 1830. His title was never disputed, and his lands contain no poolina lio.

N<sup>o</sup> 1. is bounded, Mauka, by Kalehuia's land Waikua, by Kaimia & Naea's land Makai; by Napela's & Kihelani's land. Maalaea, by my land.

N<sup>o</sup> 2. is bounded, Mauka, by Kaauwai's land Waikua, by the Pali; Makai, by Pa's land Maalaea, by Kawahalama's land.

N<sup>o</sup> 3. is bounded, Mauka, by Kailili's land. Waikua, by Kahiki'kaula's land. Makai, by the same. Maalaea, by Kailili's land.

N<sup>o</sup> 4. is bounded, Mauka, by Kaimia's land. Waikua, by Luaka's land. Makai, by Kawahalama's land. Maalaea, by Pa's land.

N<sup>o</sup> 5. is bounded, Mauka, by Kailili's land. Waikua, by Kaunua's land. Makai, by Pa's land. Maalaea, by Kailili's land.


N<sup>o</sup> 6. is bounded, Mauka, by Napela's & Uwe's land. Waikua, by the pali of Malaula 3. Makai, by Kaauwai's land. Maalaea, by Kaauwai's & Tura's land.

N<sup>o</sup> 7. is bounded, Mauka, by Pa's land. Waikua, by Uwe's & Napela's land. Makai, by Naea's land. Maalaea, by the King's land.


Waialuku July 11. 1849.

C. 8315. Keala & Kekiipi

This claim was heard July 5<sup>th</sup> under N<sup>o</sup> 8314. Kekiipi.







Found in the ili of Paehukatu, Waialua, Maui.  
 The Ct. rec<sup>d</sup> it from Namakalaea in the year 1846, and he had it from ancient times. His title is not disputed.  
 It is bounded Mauka, by the Gov<sup>t</sup> Lt. Wahee & Makai sides, by Naea's p<sup>r</sup>ovalina. Maalaea, by Nima's & Kaupua's land.  
 The Ct. has 3 pieces for which he has no witness.

C. 3329. Miki.


Kakalee, Sr. Know the land of the Ct. It is one piece of Kala land, in the ili of Halemaua, Waialua, Maui.  
 The Ct. rec<sup>d</sup> it from Akai in 1830, and his title has never been disputed.  
 It is bounded Mauka, by Keahi's land. Wahee, by Naea's p<sup>r</sup>ovalina. On other two sides, by Enwai's land.

C. 3419. Nawai.

Puaha, Sr. Know the lands of the Ct. They consist of 3 pieces, in the ili of Paumotu, Waialua, Maui.  
 N<sup>o</sup> 1, is a piece of Kala land - (1 Moo)  
 " 2, " " " 2 bis  
 " 3, " " " "  
 The Ct. rec<sup>d</sup> these lands from Kaoluh in the year 1844, and Kaoluh had them from ancient times. His title is not disputed.  
 N<sup>o</sup> 1, is bounded Mauka, by Palakamaia's land. Wahee, by Kaoluh's land. Makai, by Popo's land. Maalaea, by Naea's land.  
 N<sup>o</sup> 2, is bounded Mauka, by Popo's land. Wahee, by Kaoluh's land. Makai, by Kaoluh's & Naea's land. Maalaea, by Auwa's land.  
 N<sup>o</sup> 3, is bounded Mauka, by Popo's land. Wahee, by Pinar's land. Makai, by the Lani. Maalaea, by the Creek of Waialua.

18 2007







to am chaul, His title is beyond dispute. There is one poalima lei in it.

It is bounded. Maunaloa, by Kikaula's land. Waikuu, by the Govt lot. Makai, by the ili of Paie-mui. Maalaea, by the Govt of Maialuu.

C. 5372 & Kealoha.

Natunahua Sec. I wrote out and sent in Kealoha's Claim in 1846.

Kalakaehua Sec. I know the land of the Ct. It is one piece of kaula land in the ili of Kapalua Waialua, Maui.

The Ct rec'd it from Auwae before 1820, and his title is not disputed. There are 2 poalima lei in it.

It is bounded. Maunaloa, by Natunua's land. Waikuu, by Kaama's land. Makai, by the Govt lot. Maalaea, by Kana's land.

C. 3295. Maaka.

Haleola Sec. I know the land of the Ct. It is one piece of kaula land in the ili of Kaula, Waialua, Maui.

The Ct rec'd it from Kalimacker in the year 1829 or before and has had peaceable possession ever since. There is one poalima lei in it.


It is bounded. Maunaloa, by Kumuakana (Kiles land) Waikuu, by Ohuli's land. Makai, by the Poalima lei. Maalaea, by L. Kaawwai's land.

C. 3235. Haleola.

Maaka Sec. I know the lands of the Ct. They consist of 2 pieces in the ili of Kaula, Waialua, Maui.

No. 1 is a Mos of kaula land.

" 2. " " " " " "



The Ct. rec<sup>d</sup> them from Katalapua before 1829, and his title has never been disputed. There are 4 parcels in No. 1.

No. 1, is bounded. Mauka & Waikae sides, by Kinkelani's land. Makai, by the Gov<sup>t</sup> Lot and Kinkelani's land. Maalaea, by Ehu's land.

No. 2, is bounded in No. 1, as they join.

C. 77-42. Kahala.

Ps. 443 10

Koanaka Sr. I know the Ct. has three pieces of land in the ili of Kapala, Waialua, Maui.

No. 1, is 2. Net & one dry lot

" 2. " one lot

" 3. " 3 lots one of which is dry.

The Ct. rec<sup>d</sup> No. 3, from Kuapua in the year 1845, and he had it from Kavalulu in 1837. His title and Ctts. was never disputed. No. 2, from me in 1846, and I had it from Kavalulu in 1837. No. 1, from Kavalulu in 1842, and he had it from ancient times being a son of the land. His title was never questioned.

No. 1, is bounded. Mauka, by Naca's land. Waikae, by the Gov<sup>t</sup> Lot. Makai, by Kavalulu's land. Maalaea, by Kavalulu's & Kalaikoa's land.


No. 2, is bounded. Mauka, by Koanaka's land. Waikae, by Kavalulu's land. Makai, by Kavalulu's & Naca's land. Maalaea, by my land.

No. 3, is bounded. Mauka, by Paili & Kikona's land. Waikae, by Paili's land. Makai, by Koanaka's land. Maalaea, by the ili of Kapala place.

C. 24 45. I Kuuhi.

This Claim is the same as No. 24 18 heard July 9<sup>th</sup>

1849.



C. 3334. Wihai'ai.

Maawa Sw. I know the land of the Ct. It is one piece of kolo land in the ili of Kahawa, Wailuku, Maui.

The Ct. rec'd it from Moomeo before the year 1830, and his title is not disputed. There is one pualima lei in it.

It is bounded. Mauike, by the Creek & Govt lot. Wahee, by the ili of Kahawa & pua Makai, by the ili of Kepuhakoo, Maawa, by the ili of Pohakukupuhakoo.

C. 3489. Kaawa.

Wihai'ai Sw. I know the land of the Ct. It is one piece of kolo land in the ili of Puuku, Wailuku, Maui.

The Ct. rec'd it from Ahua before 1830. His title has never been disputed. There are 4 pualima lei in it.

It is bounded. Mauike, by the Govt lot. Wahee, by the ili of Pohakukupuhakoo. Makai, by Waikani oini. Maalaea, by the ili of Hapalaalaea.

C. 4386. Kaiole.

Kalapaakaa Sw. I know the lands of the Ct. They consist of 2 pieces in the ili of Kahakaa & Pohakaa, Wailuku, Maui.


The Ct. rec'd them from one in 1844, and I rec'd them from Kailihoa in 1855. His title nor mine were ever disputed.

N<sup>o</sup> 1, is bounded. Mauike, by Shuli's land. Wahee, by the Creek of Wailuku. Makai, by my land. Maalaea, by the ili of Waikaa.

N<sup>o</sup> 2, in Pohakaa, and is bounded. Mauike, by my land. Wahee, by the Pualima of Maawa. On other two sides, by Puhao lei's.

C. 3214. Enu.

Maaka Sw. I know the land of the Ct. It is one piece of kolo in the ili of Kahaw, Wailuku, Maui.



449

The Ct. rec<sup>d</sup> this land from Mahalepua before 1829, and his title has never been disputed.

It is bounded. Mauka and Waikae & Makai sides, by Heleloa's land. Maalaea, by Hamanalaui's land.

C. 3856. Pupuha.

This is the same as No 5784. heard July 6. 1819.

C. 3485. Haoro.

Kakula Sw. I know the land of the Ct. It is one piece of kalo land in the site of Tukinialaemaka, Waikutu, Maui.

The Ct. rec<sup>d</sup> it from Boaz Mahone in the year 1843, and he from the King. His title was never disputed up to his death in 1863. His heir is Nita his sister.

It is bounded. Mauka, by Paek's land. Waikae, by Hoopiainoa's land. Makai, by the Monohiki's land. Maalaea, by Paek's land.

C. 2438. Kawiohia.

Kawiohia Sw. The Ct's land consist of one piece in Umiwa and two pieces in Waiaw, Waikutu, Maui, all kalo lands.

The Ct. rec<sup>d</sup> the first piece from Maubili in the year 1837. N<sup>o</sup> 2 & 3, from Kailihoa in 1835. His title is not disputed.


N<sup>o</sup> 1, is bounded. Mauka, by Pahupuni's land. Waikae, by Kahooka's land. Makai, by my land. Maalaea, by the Cuck of Waikutu.

N<sup>o</sup> 2, join N<sup>o</sup> 1, and is bounded with it.

N<sup>o</sup> 3, is bounded. Mauka & Waikae, by Kahooka's land. Makai, by Pahupuni's land. Maalaea, by Kahooka's land.

C. 3428. Kaowao.

Kaowao Sw. I know the land of the Ct. It is one piece in





The ili of Unuea, Wailuku, Maui.

He noc & it from Maubulu in the year 1837, and his title has never been disputed. There are *pealima* in it.

It is bounded Maaka, by my land. Waikae & Makai sides, by Mahuli's land. Maalaea, by the Crute of Wailuku.

C. 4441. Kapeahi.

Papekaha *See*. I know the land of the *Ali*. It is one piece of half land in the ili of Samuali, Wailuku.

The *Ali* noc & it from me in the year 1837, and his title is not disputed.

It is bounded Maaka, by my land. Waikae, by the same. Makai, by Naea's land. Maalaea, by my land, Naea's & the King's land.

C. 2452. Kane.

Kuahiine *See*. I know the land of the *Ali*. It is one piece of half land in the ili of Kapeahi, Wailuku, Maui.

The *Ali* noc & it from Kalawaiahome in the year 1845, and his title has never been disputed. There is one *pealima* in it belonging to the *luna* Kalawaiahome.

It is bounded Maaka, by Naea's land. Waikae, by the *Pali* of Wailuku. Makai, by Kalawaiahome's land. Maalaea, by the *Pali*.

C. 3532. Hanmauna.

4254

Kaun *See*. I know the land of the *Ali*. It is one piece of half land in the ili of Halekone, Wailuku, Maui.

The *Ali* noc & it from Kuahiine in the year 1847, and he noc & it from his father in ancient times. His title is not disputed.

It is bounded Maaka, by Kalawaiahome's land. Waikae, by the same.

457

the 7. Makai side, by the Pali. Maalaea, by the Crest of Waikua  
ku.

Kuakini Confirmed the testimony of Kame.

C. 2600. Pohorua.

Miki Su. The Ct's land They consist of 2 pieces of kaka land  
in Kuumahiana mui, Waikutu, Maui. Both pieces are joined.  
There is also another piece in Kuumahiana iki.

The Ct. rec'd these lands from Auwae before 1820. His  
title has never been disputed. There are two peculiarities in the  
first piece Mr Miles is the present Koomaka of these lands.

N<sup>o</sup> 1, is bounded Mauike, by the lot Lt. Washoe, by  
Kaku's lot. Makai, by the ili of Kahu. Maalaea, by Keahi's  
land.

N<sup>o</sup> 2, is bounded Mauike, by the lot Lt. Washoe, by  
Kaku's lot. Makai, by the ili of Kahu. Maalaea, by George  
Lawrence's lot. These lands form but one piece.

C. 2651. Miki.

Kaunuuai Su. The Ct's land They consist of one piece in the ili  
of Papohaku, Waikutu, and one lot in the ili of Keakupio.

The Ct. rec'd these lands from one in 1844, and I rec'd  
it from Governor Namakaha. His title is not disputed.


N<sup>o</sup> 1, is bounded Mauike, by my land. Waikua, by Kaku's  
land. Makai, by the same. Maalaea, by my land.

N<sup>o</sup> 2, is bounded Mauike & Waikua sides, by Keakupu's  
land. On other two sides, by Opunui's land.

C. 3388. Paivi.

Maonaha Su. I show the land of the Ct. It is one piece of kaka  
land in Kapala, Waikutu, Maui.

The Ct. rec'd it from Auwae before 1830, and his title



has never been disputed.

It is bounded. Mauka, by John Pelliter's land. Waikae, by Moomoo's & Pelliter's land. Makai, by Pelliter's land. Maalaea, by my land.

C. 3225. Opunui.

Kamaka dec. I know the land of the Ct. It is one piece of kolo land partly in the ili of Lohomaka and partly in the ili of Pohakupuakupu. Waikae, Maui.

The Ct. rec<sup>d</sup> this land from his ancestors in ancient times. They possessed it from the days of Kamehameha I. His title was never disputed up to his death in 1818. His heir is his widow Kaioke.

It is bounded. Mauka, by Kabilo's land. Waikae, by the Pali; Makai, by Mahimakaahiki's land. Maalaea, by the Creek of Waikae.

C. 3531. Kamaka.


The Ct. appeared and said that he had given up this land to the Queen upon the death of Boaz Malume from whom he rec<sup>d</sup> it.

C. 2567 <sup>3488</sup> Kaawa or <sup>2567</sup> Maawa. See N.

Chu dec. I know the land of the Ct. It is one piece of kolo land in the ili of Kuumakanani. Waikae, Maui.

The Ct. rec<sup>d</sup> it from his ancestors who possessed it from the days of Kamehameha I. In 1837 or near there the land of Kuumakanani was given to Mr Miles, but the Ct. has still held his possessions in peace up to the present day. There is one pralima lie in it.

It is bounded. Mauka, by the pralima of Mr Miles. Waikae, by the Kula of Mr Miles. Makai, by the Creek of Kuumakanani.



makana, Maalaea, by Kahohakula's land.

C. 504. Kolu.

L. Hawaii div. The Ct's land is one piece a House lot, in Waiuku, in the ili of Kuruakiamani.

The Ct. rec'd it from his wife Papii in the days of Kamehameha I. He possessed it in peace up to 1843, when Mr. Miles wished the land. He went to the Linaauhau first then to the King who told him to go to John Young the Gov. of Maui. He heard both parties and decided that the Hon. Kiki, Kihelani, should look up a piece just as large and just as good for Miles in some other place and that if he found one Kolu should go there. Upon this he left the place, but Kihelani never looked up or furnished him with another place and hence his Claim.

It is bounded Maunā, by the Gov. Road. Waikē, by the Creek of Kalua. Makai, by Gov. Lot of Kalua. Maalaea, by Miles' land & Cattle pen.

C. 354. Kamoku.


Ohule div. I know the lands of the Ct. They consist of 3 pieces in the ili of Kuluā, Waiuku, Maui.

- N<sup>o</sup> 1 is 2 lots
- " 2, " one wet & one dry lot
- " 3, " 7 lots

The Ct. rec'd N<sup>o</sup> 1 from Wahiwa before 1829 N<sup>o</sup> 2, from Haau before 1829. N<sup>o</sup> 3, from Muoh before 1829, and his title has never been disputed. There is one probina lot in N<sup>o</sup> 3.

N<sup>o</sup> 1 is bounded Maunā, by Kihelani's land. Waikē, by Keliho's land. Makai, by the same. Maalaea, by Keliho's land.

N<sup>o</sup> 2, is bounded Maunā, by the Honohiki's land, Waikē, by Kamakahanohano's land. On other two sides, by Haui's



land.

N<sup>o</sup> 3. is bounded. Maunā, by the Sunohiki's land. Waikē, by Oule's land. Makai, by Kaulo's land. Maalaea, by Kaulo's land.

C. 2502. Shumai.

Kawas Sw. I know the lands of the Ct. They consist of 3 pieces in Waialeale, Maui.

N<sup>o</sup> 1. is a section of lis in Aole.

" 2. " " " " " "

" 3. " " " " " " Waikani nui.

The Ct. rec<sup>d</sup> these lands from me in the year 1839 or near that time and has had peaceable possession of them ever since.

N<sup>o</sup> 1. is bounded. Maunā, by Kapaina's land. On other three sides, by the King's land.

N<sup>o</sup> 2. is bounded. Maunā, by the Sunohiki's pualima. Waikē, by Kapaina's land. Makai, by the King's land. Maalaea, by Hewahewa's land.

N<sup>o</sup> 3. is bounded. Maunā, by the ili of Pihakupukupuku. Waikē, by Hewahewa's land. Makai, by Heahi's pualima. Maalaea, by Tomohua's land.

C. 2436. Kahiki.

Mauna (W.) Sw. I know the lands of the Ct. They consist of 3 pieces, in Waialeale Maui.

N<sup>o</sup> 1. is a kalo land in Pihakupukupuku.


" 2. " " " " " Aole.

" 3. " 6 lis " " Waikani Nui.

The Ct. rec<sup>d</sup> N<sup>o</sup> 1 & N<sup>o</sup> 2 from Kekahuna before 1839. N<sup>o</sup> 3. he rec<sup>d</sup> from Kapaina, before 1839, and sold them in price until his death this year. His heir is his widow Kaiaula and his two children.

N<sup>o</sup> 1. is bounded. Maunā by the King's land. Waikē &





Makai sides, by the same. Maalaea, by Mawa's land.

N<sup>o</sup> 2, is bounded. Mauka, by the King's Ewa. Waikae, by the ili of Puhala. Makai, by the King's land. Maalaea, by Hwahewa's land.

N<sup>o</sup> 3, is bounded. Mauka, by the ili of Pihaku-pukupuku. Waikae, by Kiai-holo-kuaa's & Havaa's land. Makai, by the ili of Puhaiwawa. Maalaea, by Hwahewa's land.

C. 3261. Looihi.

Puwaihi Sw. I know the lands of the Ct. They consist of 2 pieces of keala land, in Waialua, Maui.

N<sup>o</sup> 1 is a keala land, in Kapanae.

" 2, " " " " " Ahuena.

The Ct. rec<sup>d</sup> these lands from Haulii before 1837, and his title is not disputed.

N<sup>o</sup> 1 is bounded. Mauka, by Kai'a's land. Waikae, by Haulii's land. Makai, by Kaka's land. Maalaea, by Makua's land.

N<sup>o</sup> 2, is bounded. Mauka, by Kana's land & Iwahia's land. Waikae, by Makua's land. Makai, by Haulii's land. Maalaea, by Kana's land.

C. 3529. Kana.

Kaunua Sw. I wrote out Kana's Claim in January 1848, and sent it to Oahu.

Kaunua Sw. I know the lands of the Ct. They consist of 2 pieces in Waialua, Maui.


N<sup>o</sup> 1, is a keala land in Kana.

" 2, " " " " " Kaula.

The Ct. rec<sup>d</sup> these lands from Kailiwa in 1837, and his title was never disputed.

N<sup>o</sup> 1 is bounded. Mauka, by the Creek of Waialua. Waikae, by the Dale. On other two sides, by the Creek.

N<sup>o</sup> 2, is bounded. Mauka, by the Creek of Waialua.



Waikae, by the Pali on other two sides, by Naea's land.

C. 3511. Kalawaimo.

Kanamahe Sr. I know the lands of the Ct. They consist of 2 pieces in Waialua, Maui.

N<sup>o</sup> 1 is a House lot in Kealahoupehu.

" 2. " " kela land" Tohakuwakaui.

The Ct. rec<sup>d</sup> these from George Lawrence in 1840 and his title is without dispute. There is one problem in N<sup>o</sup> 2.

N<sup>o</sup> 2 is bounded. Mauike, by the Gov<sup>t</sup> Lot. Waikae, by George Lawrence's land. Maikai, by Naea's land, Maialaa, by Mr. Pirook's land.

N<sup>o</sup> 2 is bounded. Mauike, by George Lawrence's House lot. Waikae, by Geo. Lawrence's land. Maikai, by Kalua and Maialaa, by Geo. Lawrence's land.

C. 2454. Kamao.

Kuakahi Sr. I know the land of the Ct. It is one piece of kela land in the ili of Kuakahi, Waialua, Maui.

The Ct. rec<sup>d</sup> this land from Ahimahu in 1845. Ahimahu rec<sup>d</sup> it from Shuwa before 1830. The Ct.'s title was never disputed up to his death in 1843. It is not clear who is his heir.


It is bounded. Mauike, by the Creek & Pali of Waialua, Waikae, by the Creek of Waialua, Maikai, by Kalawaiakomo's land. Maialaa, by the Pali of Waialua.

Waialua July 12. 1849.


C. 3570. Kamao.

Chimakealani Sr. The Ct's land consist of one Moo of kela land, in the ili of Ahukaha. Waialua, Maui.

The Ct. rec<sup>d</sup> this land from Kalawaiakomo the Kamao.







by Koolo's lands, Makai, by the Gov<sup>t</sup> Lot. Maalaea, by Namailou's lands

C. 2479. Kavele.

This is the same as the Claim No<sup>o</sup> 8617, just heard.

C. 3890. Boar.

Kanaka Su. I know the land of the Ct. It is one piece of kealo land in the ile of Samaliu'ile, Waikuku, Moai.

The Ct. rec<sup>d</sup> it from Boar Mahuna in 1860, and he from the king. His title was never disputed. There are 2 prohalina lis in it.

It is bounded. Mooka, by the ile of Samaliu'ile, Waikuku, & Makai sides, by Kalawai'ehou's land. Maalaea, by the Gov<sup>t</sup> Lot.

C. 3383. Paek.

Dec. 1. 1862 & 3

This is the same as No<sup>o</sup> 3390. heard July 6. 1849.


C. 2881. Kumaihu'ia.

Kapanau Su. I know the land of the Ct. It is one piece of kealo land, in the ile of Kapa, Waikuku, Moai.

The Ct. rec<sup>d</sup> it from Kapanau the sister of Kiihela'u, who rec<sup>d</sup> it from Gov<sup>r</sup> Kekuanao'a in 1843. Her title is not disputed. There are two prohalina lis in it.

It is bounded. Mooka, by Kapanau's land, Waikuku, by Makahano's land. Makai, by the Gov<sup>t</sup> Lot. Maalaea, by Moai's land.





Ct. 2455. Hakiki.

Hawaitiki Sw. Know the land of the Ct. It is one piece of kula land in the ili of Wanaia Ika, Wailuku, Maui.

The Ct's land in Waikepu was filled up and mined by a flood in 1849, and he went in search of another, then Kalaianaiakonu gave him this and he has held it for 2 years in peace. There is *poalima* lei in it.

It is bounded Mauka, by Kaiwole's land. Waikeby the Pali & Creek of Wailuku. Makai, by Moko's land. Maalaea, by the King's land.

Ct. 2560. Lulana.

Kikaua Sw. Know the land of the Ct. It is one piece of kula land in the ili of Pohakuokauhi, Wailuku, Maui.

The Ct. rec'd it from Kume in 1829, and his title has never been disputed.

It is bounded Mauka, by the King's Cr. Waike, by the Creek of Wailuku. Makai, by L. Kahuwahi's land. Maalaea, by the Branch of Wailuku Creek.


Ct. 3486. Kaitiwa

Kikaua Sw. This Ct's land is one piece of kula & kula land with a House lot, in the ili of Waikani Iki & Keakupuu, Wailuku, Maui.

The Ct. rec'd the kula land from Lomohua. The kula land & House lot from Kiihelani, and Lomohua had his part from ancient times. They gave this land to Ct's in 1844. His title has never been disputed. There is one *poalima* lei in it.

It is bounded Mauka, by Kiihelani's land. Waike, by Lomohua's land. Makai, by the King's Cr. Maalaea, by the Pali.

See P. 104, 115



## C. 3291. Makama.

Makahi Sr. I know the land of the Ct. It is one piece of heale land in the ili of Kaupali. Waikawa, Ham.

The Ct rec<sup>d</sup> it from Kalawapahome the Koroheke in 1843. His title has never been disputed. There is one pralimo loi in it.

It is bounded. Mauka, by the ili of Kalahi. Waikae, by the Creek & Kahalehaui's land. Makai, by the Creek of Maalaea 3/2. Maalaea, by the Creek & Pali.

## C. 3518. Kuahali.

Peleu Sr. I know the lands of the Ct. They consist of 2 pieces, in the ili of Pihakemuu, Waikae Ham.

N<sup>o</sup> 1. is 4 loi

" 2. " a pralimo of loi.

The Ct rec<sup>d</sup> these lands from me in the year 1836, and his title has never been disputed.

N<sup>o</sup> 1. is bounded Mauka & Waikae sides, by Makahiki's land. Makai, by the same. Maalaea, by Kahau's land.

N<sup>o</sup> 2. is bounded. Mauka, by Kahale's land. Waikae, by Kahi's land. Makai, by the pralimo & Paha's loi. Maalaea, by Kahale's land.


## C. 3231. Opunuu.

Kauaiiti Sr. I know the land of the Ct. They consist of 2 pieces in the ilis of Mokuhan & Keakupio.

N<sup>o</sup> 1. is a section of loi in Mokuhan.

" 2. " " 2 Moos " " " Keakupio.

The Ct rec<sup>d</sup> these lands as follows: N<sup>o</sup> 1. from Keaku in 1844. But Keaku the luma only confirmed his old rights from ancient days. N<sup>o</sup> 2. he rec<sup>d</sup> from Kawakahi, in the year 1844, but it was only a confirmation of his title which reached back to the days of Kamehameha I. His title was never disputed.



No. 1 is bounded Mauka, by Kikiani's land. Waikae, by Naca's & Kaupai's land. Maalaea, by the Creek of Waialua.

No. 2 is bounded Mauka, by Kaulakani's land, Waikae, by the Salt. Makani, by Kekuapahu's land. Maalaea, by Huihelani's & Naca's land.

Cl. 3190. Kapua.

Hawaiilani I know the land of the Ct. It is one piece of keal land (one large lot) in Kaahupuu, Waialua, Maui.

The Ct. rec<sup>d</sup> it from his ancestors in the days of Hamihama, and his title was never disputed.

It is bounded Mauka and all sides, by Kaulakani's land.

Cl. 5282. Kamehameha.

Kamehameha I know the land of the Ct. It is one piece of keal land in the ili of Auwaeolima, Waikapuu, Maui.

The Ct. rec<sup>d</sup> it from Auwae in 1844. Auwae rec<sup>d</sup> it from Charles Kanaina. His title is not disputed. There are 4 prohalma lots in it.


It is bounded Mauka, by Puupaho's land, Waikae, by George Shaw's land. Makani, by the Government Lot. Maalaea, by Hook's land.

Cl. 8009. Au.

The Ct. appeared and said he did not wish to prosecute his Claim as he had returned his land to Kekuapahu's land and it was heard in his Claim No. 3496. July 6<sup>th</sup> 1849.

Cl. 3217. Au.

The Ct. appeared, and said he had no Claim as he had



482

returned his land to Maabu Ct. in No 3295. heard on the 10<sup>th</sup>  
of July 1849.

C. 3217 B Kapihana.

Kaliopuleho made oath that he wrote out and sent in Kapihana's Claim in January 1848.

Kamaka div. I know the lands of the Ct. They consist of 2 pieces in the ili of Halemano, Wailuku, Maui.

No 1. is one lot

" 2. " 3 Pers of Kale land.

The Ct. rec'd these lands from Keaka in the days of Ahuwa before 1830, and his title has never been disputed.

No 1. is bounded. Maaka, by Nuhio's land. Waikae, by Kaka's land. Makai, by the land of Kakaawai, Maalaea, by Konoaea's land.

No 2. is bounded. Maaka, by the ili of Panniu. Waikae, by Konoaea's land. Makai, by the same. Maalaea, by Nuhio's land.

C. 3217 C Kamaka.

Kaliopuleho made oath that he sent in this Claim January 1848.

Kapihana div. The Ct's land is one piece in the ili of Kapae-loa, Wailuku, Maui.

The Ct. rec'd it from Kaulihina in 1837, and his title has never been disputed. There are 2 separate lots in it.


It is bounded. Maaka & Waikae, by Konoaea's land. On other two sides, by Kaulihina's land.

C. 3217 D Heave.


Kaliopuleho made oath to sending in this Claim January 1848.

Opunui div. I know the lands of the Ct. They consist of 2 pieces














No. It is a House lot & Hale land.

The Ct rec<sup>d</sup> it from his ancestors in the days of Kamehameha I. and there was never any dispute about his title until his death in 1818. His widow Kapchana, is his heir.

It is bounded. Mauka, by my land. Waikae, by Kani's land. Makai, by my land. Maalaea, by the Govt Lot.

C. 3259. Kuahine.

This is no Land Claim.

C. 3257 B Ehu.

Mr. Dr. Matipulaha wrote out and sent in Ellis' Claim in Jan. 1848. he has 3 lands in Wailuku, Maui.

N<sup>o</sup> 1. is a hale land in Pihohaku.

" 2. " " " " " "

" 3. " 3 lots " " " Kupalaalaea.

The Ct rec<sup>d</sup> these lands from Suwae before 1830, and has had peaceable possession of them ever since. His title has never been disputed.


N<sup>o</sup> 1. is bounded. Mauka & Waikae, by Suwae's land. Makai, by Poole's & Kapi's land. Maalaea, by Kani's & Kamehameha's land.

N<sup>o</sup> 2. is bounded. Mauka, by <sup>the</sup> Kani's land. Waikae, by the Govt of Wailuku. Makai, by Suwae's land. Maalaea, by my land.

N<sup>o</sup> 3. is bounded. Mauka, by Suwae's land. Waikae, by Kamehameha's land. Makai, by Kani's land. Maalaea, by the possession of Kamehameha.

C. 3257 C Mahuana.

The Ct made oath that Mahuana wrote out his claim before February 14, 1848. and that he gave it to the Capt of the Ship Pahumanamana to carry to Oahu.



Aimatakealani *vs.* I know the lands of the Ct. They consist of 2 pieces in Waialeale, Mauu.

N<sup>o</sup> 1. is a House lot in Kaikua.

" 2. " half land " Kaikua.

The Ct. rec<sup>d</sup> these lands from Kaikua in 1837, and his title has never been disputed.

N<sup>o</sup> 1. is bounded Mauka & Waika sides, by Kaka's land. Makai, by Kaka's land. Maalaea, by Kaka's land.

N<sup>o</sup> 2. is bounded. Mauka, by Kaka's land. Waika, by Kaka's land. Makai, by Kaka's land. Maalaea, by Kaka's land.

Ct. 7908. Keala.

The Ct. appeared and said he had given his land to the Honolulu and wished to withdraw his claim.

Waialeale July 13. 1849.

Commenced this morning the hearing of the Waialeale Claims.

Ct. 2308. Mauu.

Kepi *vs.* I know the lands of the Ct. They consist of 4 pieces in Waialeale, Mauu.

N<sup>o</sup> 1. is a piece of half land in Palama.

" 2. " one lot " " " "

" 3. " " piece " " " " " " " " " " " "


" 4. " 2 lots " " " " " " " " " " " "

The Ct. rec<sup>d</sup> these lands from his wife Kaka, and she has had them from the days of Kamehameha 1. His now her title has ever been disputed. There are no pre-emption lots in either pieces.


N<sup>o</sup> 1. is bounded. Mauka, by Kaka's land. Waika, by Kaka's land. Makai, by the same. Maalaea, by the creek of Waialeale.

N<sup>o</sup> 2. is bounded. Mauka, by Kaka's land. Waika, by Kaka's land.









The Ct. rec<sup>d</sup> these lands from one in the days of Kamohomaha I. and his title was never disputed up to his death this year. His heir is his widow Kikupuu. There is one paalima loi in No. 1. & 2 loi in No. 2.

No. 1. is bounded. Maunaa, by my land. Waikoo, by the Creek of Waikopuu. Makai, by the Gov<sup>t</sup> Road. Maalaea, by the Creek.

No. 2. is bounded. Maunaa & Waikoo sides, by the Creek of Waikopuu. Makai, by the Gov<sup>t</sup> Road. Maalaea, by the Creek.

Ch. 5774. Kaai.

Kaai's I know the lands of the Ct. They consist of 7 pieces that truly belong to him in Waikopuu, Maui.

No. 1. is a section of his in Kaopala. aw<sup>d</sup> to him

" 2. " " " 2 loi " Luapuaa. Given up

" 3. " " Kala & Kula land " " " } aw<sup>d</sup> to Kaai's

" 4. " " Kula land " " " }

" 5. " Kula & House lot " Kaloapala. aw<sup>d</sup> to him.

" 6. " 3 loi in the ili of Luapuaa. Given up

" 7. " one loi " " " " " " }

The Ct. rec<sup>d</sup> these lands from his father Kaai, who had them from the days of Kamohomaha I. The Ct. rec<sup>d</sup> them in 1828, and his title was never been disputed.


No. 1. is bounded. Maunaa, by the paalima loi. Waikoo, by the Creek of Waikopuu. Kula, by the Omoohiki's kula. Maalaea, by Charles Copp's land.

No. 2. is bounded. Maunaa, by the ili of Kaopala. on other three sides, by Charles Copp's land.

No. 3. is bounded. Maunaa, by the ili of Olohe. Waikoo, by the ili of Kaopala. Kula, by the ili of Kaloapala. Maalaea, by the Gov<sup>t</sup> Lot.

No. 4. is bounded. Maunaa, by the ili of Waikalaha. Waikoo, by the Creek of Waikopuu. Kula, by the ili of Kaalaea. Maalaea, by the Gov<sup>t</sup> Lot.

No. 5. is bounded. Maunaa, by the ili of Maalaea. Waikoo, by John Crowders & C. Copp's land. Kula, by the Gov<sup>t</sup> Lot. Maalaea, by Joseph Antonio's land.



N<sup>o</sup> 6. is bounded. Mauike & Waikae sides, by the Out of Waikaeju. Kula, by the Govt. Lot. Mauike, by C. Capps land.

N<sup>o</sup> 7. The Ct. has no title in this last piece, because it was given to C. Capps before 1829, and he has possession now.

C. 5780. Maui.

This is included in N<sup>o</sup> 5774. just heard.

C. 5780B Wapuu-patuehue

See Page 111

This Claim is for a House lot in Lahaina, and was partly heard there in June 1849. Kaumaka is a Committee Ct.

Antonio Catalina de. I know the house lot of the Ct. in Lahaina. Nawa lived there and the Ct. has been in the habit of making this his home for the last 25 years, and the Waikaeju & Waikae people have through the Ct. had the use of this lot to haul up their canoes on when they went to Lahaina for the same length of time. The place was called the Waikaeju Hotel on account of the Waikaeju people stopping there. I never heard the Ct's rights disputed till this year.

C. 5324. Keakini.

Maui de. I know the lands of the Ct. They consist of 4 pieces in Waikaeju. Maui.

N<sup>o</sup> 1. is 3 lots in the ili of Ahikanaka.


" 2. " " " & Kula & House lot in Kaloapala.

" 3. " one lot in the ili of Kaalae.

" 4. " 2 lots " " " " Kaopala.


N<sup>o</sup> 4. he rec<sup>d</sup> from Kaa in the year 1828, and the rest from Ika in the year 1828, and his title has never been disputed.

N<sup>o</sup> 1. is bounded. Mauike, by the Govt Road. On other









C. 11. 1/2. George Shaw

471

2. Kaunawai Su. I know the land here claimed it is the Ahu-  
puaa of Kukunialacki, in Kapahulu, Maui.

The Olt's wife and her Ancestors have been the Honohiki  
of this land from the days of Kamehameha II. It was the  
King's land until recently he has given it to the Govt.  
Maunahine, the Olt's wife is Honohiki of it under the Govt.  
and when they split it her title will be gone. She has no  
real title in the land, any more than, any other ever sees of land.

C. 3108. Honolulu.

Leleia Su. I know the lands of the Olt. They consist of 6 pieces,  
in Waikapu, Kula & Halepoulopo, Maui.

No. 1 is a hula & one lii in Piliipili, Waikapu.

" 1. " two "Moo of kais" " " "

" 3. " a House lot in Halepoulopo.

" 4. " " Potato land & House lot in Waikouli, Kula.

" 5. " " Potato ground - - " " "


" 6. " " " " " " "

The lands in Waikapu he rec<sup>d</sup> from Napunepahue-  
he in 1819, and has possessed them in peace ever since.  
The No. 3. he rec<sup>d</sup> from Palkai in 1817, and Palkai rec<sup>d</sup> it  
from Newahewa, the owner of the land from the days of Kame-  
hameha II. The other pieces he rec<sup>d</sup> from Pupuhi in 1813, and  
he rec<sup>d</sup> them from Peki before 1829. His title has never been  
disputed.

No. 1, is bounded, Maunaka, by Kaa's land. Waikou & Kula  
sides, by Napunepahue's land. Maalaea, by the Creek of Waik-  
apu.

No. 2, is bounded, Maunaka, by the ili of Oltu. Waikou, by  
the ili of Piliipili. Kula, by Kapa's land. Maalaea, by Henry's  
land.

No. 3, is bounded, Maunaka, by Newahewa's land. Honolulu  
by, by the sea. Mahai, by Mahai's land. Waikou, by Newah-  
ewa's land.



N<sup>o</sup> 4. is bounded. Mauka, by Emilia's land. Nonnauka, by the same. Makai, by Kaiaikaika's land. Makawao, by Puana's land.

N<sup>o</sup> 5. is bounded. Mauka, by Paie's land. Nonnauka, by the Creek of Waiohuli. Makai, by Paie's land. Makawao, by Heakini's land.

N<sup>o</sup> 6. is bounded. Mauka & Nonnauka sides, by Paie's land. Makai, by Emilia's land. Makawao, by the Poalima land.

C. 3017. Manu.

This is no land claim, but a letter to Kaunani.

C. 2208. Manu. (resumed)

L. Kaunani Sr. I know that the Ct. has a piece of land in Honouliuli, Waialua, Manu, in addition to his lands in Waikapa. It is a piece of salt land.

The Ct. rec<sup>d</sup> it from me, in the year 1845, and I rec<sup>d</sup> it from Maunili in 1838. His title was never disputed to my knowledge.


It is bounded. Mauka, by Pa's land. Waialua, by Nana's poulina. Makai, by my land. Maunili, by the Creek of Waialua.

He also has a piece of 4 lots in the ill of Puako, which he rec<sup>d</sup> from Maki-puleho in 1845, and he rec<sup>d</sup> of some person years before but I don't know who. His title is not disputed.


It is bounded. Mauka, by Nana's poulina. On other three sides, by Maki-puleho's land.

C. 3528. Kona.

Nani Sr. I know the lands of the Ct. They consist of 3 pieces







who is his heir.

C. 2199. Pahoa.

Ekeia Sw. The Olt's land consists of one piece in the ili of Tuiaina Waikapu, and the other a hula land in Waiahuli, Kula. Moana

The Olt. rec'd the first of these lands from Napu in 1837, and the other from his wife in 1846, and she had it from ancient times. His title is without dispute. There is one pualonia li in the first piece.

N<sup>o</sup> 1. is bounded. Maunā & Waiau sides, by Palatiki's land. Kula, by Mumiaki's land. Maalaea, by Kika's land.

N<sup>o</sup> 2. is bounded. Maunā, by O'ahu's land. Kumuaua & Maunā sides, by Napu's land. Maunā, by the waste land of Emilia.

C. 6041. Ekeia.

Kaunani Sw. The Olt's land consists of 3 pieces in Waikapu, and one in Waiahuli, Kula.

N<sup>o</sup> 1. is 16 li in the ili Mōkahalahala.

" 2. " " " " of Tuiaina.

" 3. " a House lot in Mōkahalahala.


" 4. " " Potato ground in Kula.

The Olt. rec'd these lands with the exception of N<sup>o</sup> 4. from Napuipahoe in 1842, and N<sup>o</sup> 4. from Emilia in 1846. Napuipahoe rec'd the lands which he gave Olt. from Kaunani, in the days of Hamchamcha 1. Emilia. rec'd the land she gave from Napuiki in the days of Dotki. His title has never been disputed. There are six pualonia li in N<sup>o</sup> 1.

N<sup>o</sup> 1. is bounded. Maunā & Waiau sides, by the pualonia li. Kula, by the ili of Piliipili. 2. Maalaea, by the Creek of Waikapu.

N<sup>o</sup> 2. is bounded. Maunā, by Mumiaki's li. & Creek. Waiau, by Mumiaki's li. Kula, by the ili of Piliipili. Maalaea, by Mumiaki's li.





N<sup>o</sup> 3. is bounded. Mauka, by the ili of Pilipti. 1. Waikae, by Honohia's land. Kula, by Kaaa's land. Maalaea, by the Honohi's land.

N<sup>o</sup> 4. is bounded. Mauka, by Napunupahoe's land. Honiuaula & Makai sides, by the same. Makawae, by the Oke of Waikahu.

C. 3321. Opunui.

Hakiki's Sr. I know the lands of the Ct. They consist of 6 pieces in Waikapu, and one in Kula.

- N<sup>o</sup> 1. is 7 lots in the ili of Maalaea.
- " 2. " a section of lots in Kaopala.
- " 3. " " " " " Kaalaha.
- " 4. " one lot in the ili of Puna.
- " 5. " a kula " " " Kaalaha.
- " 6. " " House lot in " Kaopala.
- " 7. " " Potato ground in Kula.

N<sup>o</sup> 2, 3, 5 & 6. he rec<sup>d</sup> from Kaa in 1842, and he from his father in ancient times. N<sup>o</sup> 1 & 4 from Kaa in 1835 and Napunupahoe in 1846, and his title is not disputed. There is one proforma lot in N<sup>o</sup> 2. He does not work N<sup>o</sup> 5. and has no true title to it.

N<sup>o</sup> 1. is bounded. Mauka, by Kaa's land. Waikae & Kula sides, by Kaa's land. Maalaea, by Pohano's land.


N<sup>o</sup> 2. is bounded. Mauka, by the ili of Puna. Waikae, by Kamakaiproa's land. Kula, by C. Coffe's land. Maalaea, by Kaa's land.

N<sup>o</sup> 3. is bounded. Mauka, by the Oke of Waikapu. Waikae & Kula sides, by the same. Maalaea, by the Oke of Waikapu.

N<sup>o</sup> 4. is bounded. Mauka and all sides, by Kaa's land.

N<sup>o</sup> 5. is bounded. Mauka, by the ili of Kaa. Waikae, by the ili of Waikahu. Kula, by the ili of Maalaea.

N<sup>o</sup> 6. is bounded. Mauka, by my land. Waikae, by Kakaokua's land. Kula, by Kaa's land. Maalaea, by Charles Coffe's



lands.

N<sup>o</sup> 7 is bounded. Mauka, by Emilia's land. Hanuata, by the Honolulu's land. Makai, by Napunpahoe's land. Maheanas, by Hamai's land.

Cl. 3105. Kaaa.

Hamai Sr. I know the lands of the Ct. They consist of 3 pieces in the ili of Piliipili 2. Waikapu. Maui.

N<sup>o</sup> 1. is a House lot

" 2. " 10 lots

" 3. " 5 " & kula.

The Ct. rec<sup>d</sup> these lands from Napunpahoe in the days of Kamehameha 1. and his title has never been disputed.

N<sup>o</sup> 1. is bounded. Mauka, by Heaw's land. Waieae, by the Creek of Waikapu. Kula, by the ili of Maopala. Maalaea, by the same.

N<sup>o</sup> 2. is bounded. Mauka, by Eke's land. Waieae, by the Honolulu's land. Kula, by the same. Maalaea, by the Creek.

N<sup>o</sup> 3. is bounded. Mauka, by Napunpahoe Sr's land. Waieae, by Hekepa's land. Kula, by Hami's land. Maalaea, by Hekepa's land.

Cl. 3337. Kanaa.

Opurua Sr. I know the lands of the Ct. They consist of 4 pieces in Waikapu, and one in Kamahale. Kula Maui.

N<sup>o</sup> 1. is a section of lots in Punia.


" 2. " " " " " " "

" 3. " " " " " " "

" 4. " " " " " " Maalaea.

" 5. " " " " " " Kula.

The Ct. rec<sup>d</sup> N<sup>os</sup> 1, 2, & 3. from his sister in 1822, who rec<sup>d</sup> the lands in the days of Kamehameha 1. W<sup>h</sup> he received



477

in 1832, from the same source. N<sup>o</sup> 5. he rec<sup>d</sup> from Pohaku in 1855, who rec<sup>d</sup> it from Tebarao in older days. His title is not disputed. There is one *poatima lei* in N<sup>o</sup> 1. and none in the other pieces.

N<sup>o</sup> 1. is bounded. Mauka, by Kūhewa's land. Waihee, by Kā'ai's land. Kūka, by Malakouka's land. Maalaea, by Tapa's land.

N<sup>o</sup> 2. is bounded. Mauka, by H. Pahi's land. Waihee, by the ili of Kāpapa. Kūka, by Kaima's land. Maalaea, by Kūhewa's land.

N<sup>o</sup> 3. is bounded. Mauka, by Kōma's land. Waihee, by Kōma's land. Kūka, by the same. Maalaea, by H. Pahi's land.

N<sup>o</sup> 4. is bounded. Mauka, by Kāhaimākaai's land. Waihee, by Kōma's land. Kūka, by my land. Maalaea, by Kūhewa's land.

N<sup>o</sup> 5. is bounded. Mauka, by Kūhewa's land. Kōma, by Pipi's land. Maalaea, by Kōma's land. Maalaea, by the Creek of Kamaele.

C. 5551. Kēkua.

Kēkua *sw.* I know the lands of the Ct. They consist of 2 pieces in Waikapu. Māni.

N<sup>o</sup> 1. is a section of his in Kāmāhāhā.

" 2. " 2 his in the ili of Maalaea.


The Ct. rec<sup>d</sup> these lands from his parents in the days long gone. His parents had them in the days of Kāmāhāhā. His title has never been disputed.

N<sup>o</sup> 1. is bounded. Mauka, by Kāhaimākaai's land. Waihee, by the ili of Pūma. Kūka, by Kōma's land. Maalaea, by Kōma's land.

N<sup>o</sup> 2. is bounded. Mauka, by Kōma's land. On other three sides, by Kūhewa's land.

C. 2577. Hakiki.

Hakiki *sw.* I know the lands of the Ct. They consist of 4 pieces



in Waikapu, Maui

N<sup>o</sup> 1. is 11 lots in Kaupala.

" 2. " 7. " " Olohe

" 3. " 2. " " "

" 4. " 4. " " Waikalala.

The Ct. rec<sup>d</sup> these lands from Kaai in 1839, and his title has never been disputed. There is one palama lot in sec. 1.

N<sup>o</sup> 1. is bounded. Maunua, by the ili of Pama, Waieue, by the Olohe of Waikapu, Kula, by Kaai's land. Maalaea, by Kamakahi's land.

N<sup>o</sup> 2. is bounded. Maunua, by Chummi's land. Waieue, by Kahakumakahi's land. Kula, by Kaai's land. Maalaea, by Chummi's land.

N<sup>o</sup> 3. is bounded. Maunua, by Hika's land. Waieue, by Pei's land. Kula, by Kaai's land. Maalaea, by the same.

N<sup>o</sup> 4. is bounded. Maunua, by Kaka's land. Waieue, by Kekukui's land. Kula, by Kukui's land. Maalaea, by the same.

Ct. 2226. Kaawa.

Kekukui sw. The Ct's land consist of one piece in the ili of Kaawa. It is a kalo and kula land, in Waikapu, Maui.

The Ct. rec<sup>d</sup> it from Kaawa in the year 1828, and his title has never been disputed.

It is bounded. Maunua, by the land of Konohea. Waieue, by the Palama lots, Kula, by the Gov<sup>t</sup> Lot. Maalaea, by George Shaw's land.

Ct. 2225. Auamu.

Maui sw. Mirror the lands of the Ct. They consist of 4 pieces in Waikapu, and one in Keokea, Kula, Maui.

N<sup>o</sup> 1. is a kalo land in Palaelaha.


" 2. " " " " " "

" 3. " " " " " "

" 4. " " Kula " " " "

" 5. " " Potato ground in Kula





The Ct. rec<sup>d</sup> these lands from David Malo in the year 1837 or before with the exception of the last piece which he rec<sup>d</sup> from Pohaku in 1844. Its title was never disputed.

N<sup>o</sup> 1. is bounded. Mauka, by Napumpahoe's land. Waihee, by Auwai's land. Kula, by Napumpahoe's land. Maalaea, by the same.

N<sup>o</sup> 2. is bounded. Mauka, by D. Malo's land. Waihee, by J. Richardson's land. Kula, by Napumpahoe's land. Maalaea, by Nooki's land.

N<sup>o</sup> 3. is bounded. Mauka, by Antonio Catalina's land. Waihee, by Napumpahoe's land. Kula, by D. Malo's land. Maalaea, by Nabura's land.

N<sup>o</sup> 4. is bounded. Mauka, by Napumpahoe's land. Waihee & Kula sides, by the same. Maalaea, by the Creek of Waikapu.

N<sup>o</sup> 5. is bounded. Mauka and all sides by Pohaku's land.

### C. 2203. Nabura.

Kuamui su. I know the lands of the Ct. They consist of 2 pieces in the ili of Palaelaha, Waikapu, Maui.

N<sup>o</sup> 1. is a section of lei.

" 2. " " kuta Mauka.

The Ct. rec<sup>d</sup> these lands from David Malo in the year 1837 or before. Its title was never disputed.


N<sup>o</sup> 1. is bounded. Mauka, by D. Malo's position. Waihee & Kula sides, by Napumpahoe's land. Maalaea, by Antonio Catalina's land.

N<sup>o</sup> 2. is bounded. Mauka & Waihee sides, by Napumpahoe's land. Kula, by the Creek of Waikapu. Maalaea, by Kaai's land.


### C. 3107. Kaili.

Kuamui su. I know the lands of the Ct. They consist of 7 pieces in Waikapu, and two pieces in Kula Maui.

N<sup>o</sup> 1. is a section of lei in Ohia.







Kairas, by Nukelilo's land.

N<sup>o</sup> 9. is bounded. Mauka, by Wobani's land. Homaula, by Mahina's land. Makai, by Kamalama's land. Makawae, by Mahina's land.

C. 3377. Waiko.

Kaia'i Iwi. Show the lands of the Ct. They consist of 2 pieces in the ili of Kaapula, Waikapu, Maui.

N<sup>o</sup> 1. is a section of his

" 2. " 2. his.

The Ct. rec<sup>d</sup> these lands from my father, in the days of Hamohamoha I. His title is not disputed and never was.

N<sup>o</sup> 1. is bounded. Mauka, by Kasi's land. Waikoe, by the Creek. On other two sides, by my land.

N<sup>o</sup> 2. is bounded. Mauka, by Kamakai's land. Waikoe, by Kahihi's land. Kula, by Pahi's land. Maalaea, by my land.

C. 3340. Mahau.

Kaia'i Iwi. Mahau's land consist of one piece in the ili of Nohoana, Waikapu, Maui.

The Ct. rec<sup>d</sup> these land from my father Maako in the days of Hamohamoha I. His title was never disputed.


It is bounded. Mauka, by Nelihi's land. Waikoe, by Hiki's land. Kula, by my land. Maalaea, by the Creek.

He has beside this a Moo of kula in the same ili for which is title is the same as the first piece. I forgot it until the Ct. reminded me that he had such a land.

It is bounded. Mauka, by my land. Waikoe, by the Creek. Kula, by Kaha's land. Maalaea, by my land.

C. 3520. Keawe. W.

Kaia'i Iwi. Show the lands of the Ct. They consist of 2 pieces of



large land in the ili of Punia, Waikapu, Maui, and one piece of Kuba.

The Ct. no<sup>d</sup> it from my father in the days of Namakamaka 1, and her title was never disputed.

N<sup>o</sup> 1 is bounded Mauka, by the ili of Pihohu, Waikae, by Pehina & Paahao loia. Kuba, by the ili of Kaopala. Maalaea, by the pualima.

N<sup>o</sup> 2 is bounded. Mauka, by Kawanani's land. Waikae, by my land. Kuba, by the ili of Kaopala. Maalaea, by Iuoli's land.

N<sup>o</sup> 3 is bounded. Mauka & Waikae sides, by my land, on other two sides, by the same.

Ct. 8672. Kahuau.

Pehina su. I know the lands of the Ct. They consist of 4 pieces in Waikapu, Maui.

N<sup>o</sup> 1 is a section of loia in Kuanua.

" 2. " " Kuba " "

" 3. " one loia in the ili of Kaliaipalala.

" 4. " " " " " Mookahelakula.

The W<sup>o</sup> 1, 2, & 3, he no<sup>d</sup> from Kookoo before 1835, and N<sup>o</sup> 4, from Ekeia in 1844 and no<sup>d</sup> it from Napunipahurua who owned it from ancient times. His title has never been disputed.

N<sup>o</sup> 1 is bounded Mauka and Waikae, by Kuanua's land. The loia, by Kookoo's land. Maalaea, by Palatikoo's land.

N<sup>o</sup> 2 is bounded. Mauka, by A. Catatua's land. Waikae, & Kuba, by Palatikoo's land. Maalaea, by the Creek of Waikapu.

N<sup>o</sup> 3 is bounded. Mauka, by A. Catatua's land. Waikae, by Kookoo's land. Kuba, by Ekei's land. Maalaea, by A. Catatua's land.


N<sup>o</sup> 4 is bounded. Mauka, by Kuanua's land. Waikae, by Ekei's land. On the other two sides, by the Creek of Waikapu.

Waikahu July. 14. 1849.

Ct. 6385. Namakaihoia

Kuanua su. I know the lands of the Ct. They consist of 2 pieces in





Waikapu, Maui.

N<sup>o</sup> 1. is a section of Kaloa land in Pihou.

" 2. " " " " " Kamuhali.

The Ct. rec<sup>d</sup> these lands from my father Sraka through his wife who had them in the days of Kamehameha I. His title was never disputed.

N<sup>o</sup> 1. is bounded. Mauka, by Kelihoa's land. Waiee & Kula sides, by Kiahakimakaai's land. Maalaea, by my land.

N<sup>o</sup> 2. is bounded. Mauka, by the Creek of Waikapu, Waiee, & Kula, by the same. Maalaea, by the pali.

Kaahiki Sw. I know the Ct. has one piece more of land, kula & kalo in the ili of Kalahele, Waikapu, Maui.

The Ct. rec<sup>d</sup> it from Kahonooi in the days of Kaahumanu I, and his title has never been disputed.

It is bounded. Mauka, by Kaalaauahi's land. Waiee, by Charles Copp's land. Kula, by John Crowder's land. Maalaea, by Kaalaauahi's land.

C. 3104. Kaalemakule.

Kamahi Sw. The Ct's land is one piece of kalo & kula in the ili of Ohia, Waikapu, Maui.

The Ct. rec<sup>d</sup> it from Napunipahoehe in the days of Kamehameha I, and his title was never disputed. There are 3 lots of Napunipahoehe in it.

It is bounded. Mauka, by Manni's land. Waiee, by the Pali of Waikapu. Kula, by my land. Maalaea, by the Creek of Waikapu.

C. 3508. Kihelaha.


Kamahi Sw. I know the lands of the Ct. They consist of 3 pieces in Waikapu, Maui.

N<sup>o</sup> 1. is a House lot & kula in the ili of Ohia.

" 2. " " section of lots " " " "

" 3. " one Moo

The Ct. rec<sup>d</sup> these lands from Napunipahoehe in the



days of Kamahameha I, from that time to this, there are 7 pualua  
lois in No. 2, and No. 3, of 5 lo's.

No. 1, is bounded. Mauka, by Mahana's Ut. Waikae, by the  
Pali of Waikae. Kula, by the Creek of Ohia. Maalaea, by Mahana's  
lo's.

No. 2, is bounded. Mauka, by Kaui's land. Waikae, by the  
Pali of Waikae. Kula, by Mahana's & Kaluashini's land. Maalaea,  
by Kaluashini's land.

No. 3, is bounded. Mauka, by my land. Waikae, by the Pali  
Kula, by Kaui's & Mami's land. Maalaea, by the Creek of Wai-  
kae.

### C. 3109. Kukeleloa.

Pohoa lo's. The Ot's land is one pualua of lo's in the ili of Kua-  
ua. Waikae, Maui.

The Ot. rec'd this land from Napumpapohoe in the year  
1833. His title has not been disputed from that time to this. There  
is one pualua lo in it belonging to Nooki.

It is bounded. Mauka, by the pua of Nooki. Waikae, by  
Kaa's & Kaui's land. Kula, by the kula of Napumpapohoe.  
Maalaea, by Neketiaite's land.

### C. 3103. Kalawaua.

Kaui lo's. I know the lands of the lands of the Ot. They consist of 2  
pieces in Waikae. Maui.


No. 1, is a section of lo's & kula in Tihoku.

" 2, " " " " " in Nohona.

The Ot. rec'd these lands from Kiuoia in the year 1814,  
and he from my father in the days of Kamahameha I, and his  
title is not disputed.

No. 1, is bounded. Mauka, by the Paahao lo's. Waikae, by the  
Creek of Waikae. Kula, by the ili of Puniia. Maalaea, by my land.

No. 2, is bounded. Mauka, by the ili of Kuauiwa. Waikae &  
Kula sides, by Mahana's land. Maalaea, by my land.



C. 3019. *Mehoa.*

Maunai Sur. I know the lands of the Ct. They consist of 3 pieces in Waikapu, Maui.

- N<sup>o</sup> 1. is 5 lots in the ili of Ohia.
- " 2. is a House lot & kula in Pipipi 1.
- " 3. " 12 lots in Mokekelahele.

N<sup>o</sup> 1. & 2. he rec<sup>d</sup> from Napunipahoehoe in the days of Kamehameha I, and has held them in peace ever since. N<sup>o</sup> 3. he rec<sup>d</sup> from Kekeluaikau in 1844, and from the sister of Napunipahoehoe, before 1839. His title has never been disputed. There is one *prohima* lot in N<sup>o</sup> 1. and two in N<sup>o</sup> 3.

N<sup>o</sup> 1. is bounded. Maunai, by Pipini's land. Waikae, by Maunai's land. Kula, by Kulemahale's land. Maalaea, by the Creek of Waikapu.

N<sup>o</sup> 2. is bounded. Maunai, by the ili of Ohia. Waikae & Kula sides, by the ili of Kaaka's Maalaea, by the ili of Pipipi 2.

N<sup>o</sup> 3. is bounded. Maunai, by the ili of Kuuiaua. Waikae, by Kekeluaikau's land. Kula, by the Gov<sup>t</sup> Lot. Maalaea, by Kekeluaikau's land.

C. 3538. *Uehua.*


Kaipule Sur. I know the lands of the Ct. They consist of 2 pieces in Waikapu, Maui.

- N<sup>o</sup> 1. is a section of lots & House lot in Palama.
- " 2. " 5 lots in the ili of Loalua.

N<sup>o</sup> 1. he rec<sup>d</sup> from me before the death of Maahumahu I. N<sup>o</sup> 2. he rec<sup>d</sup> from Kaipua, in the days of Kamehameha II. before 1839. There is one lot in N<sup>o</sup> 1.

N<sup>o</sup> 1. is bounded. Maunai, by the ili of Ohia. Waikae, by Nihou's land. Kula, by the same. Maalaea, by the Creek of Waikapu.

N<sup>o</sup> 2. is bounded. Maunai, by my land. Waikae, by the ili of Kapalaalaea, Kula, by Kukuaalemaaka, Maalaea, by the ili of Kalaipalala.



*C. 496. Hawaiian W.*

*Kahiki* etc. I know the lands of the Ct. They consist of 5 pieces in Waikapu, and 3 pieces in Kula, Maui.

N<sup>o</sup> 1. is 4 li in this is of Kalapala

" 2. " 1 li " " " " "

" 3. " 2 " " " " " "

" 4. " 1 " " " " " Kaopala

" 5. " a kula waika in Kamauhali

" 6. " " Potato ground in Waikula, Kula

" 7. " " " " " " "

" 8. " " " " " " Kamalo "

The Ct. rec<sup>d</sup> & W<sup>o</sup> 1, 2, & 3. from Puupuu in 1832. W<sup>o</sup> 4. from her mother in 1832. W<sup>o</sup> 5. from Kamauhali in 1836. W<sup>o</sup> 6 & 7. he rec<sup>d</sup> from Kolo in 1844, and W<sup>o</sup> 8. from Kaikua in 1845. Puupuu the old owner of Waikula gave these lands to Kolo and Kaikua had the land he gave Ct. from older days. Her title is not disputed.

N<sup>o</sup> 1. is bounded Mauka, by my land. Waikua, by John Crowder's land. On other two sides, by my land.

N<sup>o</sup> 2. is bounded Mauka, by Kahi's land. Waikua, by Kabanuki's land. Kula, by my land. Maalaea, by Kahi's land.

N<sup>o</sup> 3. is bounded Mauka, by Kabanuki's land. Waikua, by Charles Cope's land. Kula, by Komo's land. Maalaea, by Kahi's land.

N<sup>o</sup> 4. is bounded Mauka, by Kawai's land. Waikua, by Makai's land. Kula, by Kahi's land. Maalaea, by Kaimo's land.


N<sup>o</sup> 5. is bounded, Mauka & Waikua sides, by the Pati. Kula, by the Cuto of Waikapu. Maalaea, by the Pati.

N<sup>o</sup> 6. is bounded. Mauka, by Kahi's land. Komaula, by Kolo's land. Makai, by Phakui's land. Makawao, by the Ahupuaa of Kolo.

N<sup>o</sup> 7. is bounded. Mauka, by Emilia's land. Komaula & Makai sides, by the same. Makawao, by the Ahupuaa of Kolo.

N<sup>o</sup> 8. is bounded. Mauka, by Lemua's land. Komaula & Makai sides, by Kawai's land. Makawao, by Kaikua's land.





C. 2522. Makuaian

Hawai I know the lands of the Ct. They consist of 3 pieces in Waikapu. Maui.

- N<sup>o</sup> 1. is a piece of bare land in Punia.
- " 2. " 3 lies in the isi of Pitohu.
- " 3. " a kula in Waikalala.

The Ct. rec<sup>d</sup> these lands from Seave in the year 1833, and his title was never disputed.

N<sup>o</sup> 1. is bounded. Mauka, by the isi of Pitohu. Wahee, by the Creek of Waikapu. Kula, by my land. Maalaa, by Keakua's land.

N<sup>o</sup> 2. is bounded. Mauka, by Mukaipora's land. Wahee, by the Creek. Kula, by Waiko's land. Maalaa, by Kuanaa's land.

N<sup>o</sup> 3. is bounded. Mauka and all sides, by my land.

C. 2116. Kapuhana.

Hawai I know the lands of the Ct. They consist of 3 pieces in Waikapu and Kula. Maui.

- N<sup>o</sup> 1. is a Pros of this & House lot in Kapalaalua.
- " 2. " " Potato ground in Palaua, Kula.
- " 3. " " " " Kamash. - Kula.

The Ct. rec<sup>d</sup> N<sup>o</sup> 1. from Napunipahohoe in older times before 1839, and N<sup>o</sup> 2. from Kalama in 1843. and N<sup>o</sup> 3. from Kama Larua at the same time. His title was never disputed. There is one Sachas lie in N<sup>o</sup> 1.


N<sup>o</sup> 1. is bounded. Mauka, by Napunipahohoe's land. Wahee, by Pipii's land. Kula, by John Richardson's land. Maalaa, by Kalapuna's land.

N<sup>o</sup> 2. is bounded. Mauka and all sides, by Kalama's land.

N<sup>o</sup> 3. is bounded. Mauka and all sides, by Kamalama's land.

C. 3020. Makaii.

Hawai I know the lands of the Ct. They consist of 2 pieces in Waikapu. Maui.



No. 1. is a piece of 6 lbs in Kaopala.

" 2. " " " " lbs " Kamaekahi.

The Ct. rec<sup>d</sup> these lands from Kaa in the days of Kamehameha I, and his title is not disputed except by Puki a bandaka under me, who took away piece No. 1. in 1841. without foundation and holds it over.

No. 1. is bounded. Maunua, by Waiho's land. Waikae, by the Crabs of Waikae. Kula, by my land. Maalaea, by Waiho's land.

No. 2. is bounded. Maunua and all sides, by my land.

C. 8807. Kuikoo.

Kapehaha Sr. The Ct. land in one piece of kalo partly in the lii of Kupalaalaea. & partly in Loaloe, Waikae, Maui.

The Ct. rec<sup>d</sup> it from Kapunipahoehoe through his parents in the days of Kamehameha II, and his title was over disputed. There is one Paahao lii in it.

It is bounded. Maunua, by Keakua's land. Waikae, by Kalapi'oi's land. Kula, by John Richardson. Maalaea, by Ke'iaha's land.

C. 8875. Kana'ina.

Maunua Sr. I know the lands of the Ct. They consist of 12 pieces.

No. 1. is a house lot in Kula'akaha, Waikae, Maui.

" 2. " 3 lbs " " " "

" 3. " 1 " " " " "

" 4. " 1 " " Kamaekahi, Waikae " "

" 5. " a Potato kula in Kamaole, Kula " "

" 6. " " " " " " "

" 7. " " " " " " "

" 8. " " " " " " "


" 9. " 2 Mws of kalo " " " "

" 10. " 1 Mws of Sugar cane " " " "

" 11. " a Potato ground in Waikae " "

" 12. " " " " " " "

The Ct. rec<sup>d</sup> No. 1. & 2. from Kana'ina in 1841, and he



from D. Mele, before 1837. No. 3, he rec<sup>d</sup> from Nahama in 1845,  
and he from D. Mele before 1834. No. 4, from Napahi in 1845,  
and he from Strapili waihue about 1839. All the other pieces he  
rec<sup>d</sup> from Lusia in 1844, and she rec<sup>d</sup> them from Kalaua,  
who owned from a period anterior to 1835. His title is not disputed.

No. 1 is bounded. Mauka, by Napumpahue's lot. Waihue, by  
my land. Kula, by Napumpahue's lot. Maalaea, by Suamui's  
lot.

No. 2 is bounded. Mauka and all sides, by Suamui's land.

No. 3 is bounded. Mauka, by Suamui's land. Waihue, by  
John Richardson's land. On other two sides, by Nahama's land.

No. 4 is bounded. Mauka, by Napahi's land. Waihue, by  
the Crab of Waihue. On other two sides, by Napahi's land.

No. 5 is bounded. Mauka, by Nihui's land. Anuauka, by  
Kahaku's land. Makai, by Kuehwa's land. Makawao, by Noho-  
wa's land.

No. 6 is bounded. Mauka, by Kaku's land. Anuauka, by  
Kaua's land. Makai, by Nohowa's land. Makawao, by Henry's  
land.

No. 7 is bounded. Mauka, by Kuehwa's land. Anuauka,  
by Kaku's land. Makai, by Waihue's land. Makawao, by Paapea's  
land.

No. 8 is bounded. Mauka, by Kaku's land. Anuauka, by  
Kotaliaikua's land. Makai, by Lusia's land. Makawao, by Su-  
muhanni's land.

No. 9 is bounded. Mauka and all sides, by Kalauwa's land  
and so is No. 10.


No. 11 is bounded, on all sides, by Emilia's land, and so is  
No. 12.

C. 3548. Mahana & Nawela

See the

Kamui Su. I know the land of the Ott. It is one piece in the  
iti of Ohia. Waikapu. Mani.

They rec<sup>d</sup> it from Napumpahue in the days of Kame-  
hameha. They are some of the land. Their title was never dis-  
puted. There is one paeha hi, and three pahihi hi in it.



496

It is bounded. Mauka, by Kaliahine's land. Waikae, by the Pali. Kula, by my land. Maalaea, by the Paahao's & Kamahe's

C. 3343. Nihau.

Kaili div. The Ott's land consists of one piece of kalo land in the di. of Palama, Waikapu. Maui, and one Potato lot in Kamahe, Kula.

The Ott got the kalo land from his parents who possessed it from the days of Kamehameha I, the piece in Kamahe, he got from Kaili in 1846, and he got it from Kamahe. His title is not disputed. There are 3 poalima lots in the first piece.

N<sup>o</sup> 1. is bounded. Mauka, by Keakua's land. Waikae, by Kamahe's land. Kula, by the Creek of Waikapu. Maalaea, by the same.

N<sup>o</sup> 2. is bounded. Mauka, by the Poalima of the Honohiki. Kamahe, by Lupa's land. Kamahe, by the Paahao's lot. Maalaea, by the Creek.

C. 3959. Kilauea.

Kilauea div. The Ott's land consist of one piece of kalo in the di. of Kilauea, and one piece of kula in Uluhame, and one House lot at Maalaea, and one House lot in Uluh, Waikapu.


The Ott got the land in Waikapu div. the first and last piece from Keaku in the days of Kamehameha I, and the kula in Uluhame from Nihi in 1833, and the House lot at Maalaea from Kamahe in 1846, and he got from his father Keaku in old times. His title was never disputed.

N<sup>o</sup> 1. is bounded. Mauka, by the poalima of the Honohiki. Waikae, by Paahao land. Kula, by Kamahe's & Kamahe's land. Maalaea, by Kamahe and my land.


N<sup>o</sup> 2. is bounded. Mauka and all sides, by the Honohiki's land.

N<sup>o</sup> 3. is bounded. Mauka and all sides, by Kamahe's land.









C. 8806. *Kapapauna.*

*Maua* Su. The Old land consist of 4 pieces in *Waikapu* *Maua*

N<sup>o</sup> 1. is a *moa* of *kula* & *House* lot. in *Kapapaalaea*

" 2. " " " *kula* in the *ili* of *Muanui*.

" 3. " one *li*; in the *ili* of *Kaliipalala*

" 4. " a *kula* *wauka*, in *Palaialaika*

The *Old* rec<sup>d</sup> N<sup>o</sup> 1. from *Kapua-pahochoe* in the days of *Kamehameha* II. and N<sup>o</sup> 2. from *Puhipuhii* in 1842, and he from *Keapili-wahine*, before 1839, and N<sup>o</sup> 3. from *Antonia Catalina* in the year before 1839, and N<sup>o</sup> 4. from *Muanui* in 1840 and he from *David* *Miles* in 1837. His title is not disputed. There is one *pralima* *li* in N<sup>o</sup> 2.

N<sup>o</sup> 1. is bounded. *Mauka*, by *Tuichow's* land. *Waikae*, by *Kapehama's* land. *Kula*, by *John Richardson's* land. *Maulua*, by *Kepaa's* land.

N<sup>o</sup> 2. is bounded. *Mauka*, by the *Pahoa* *li*. *Waikae*, by the *ili* of *Pohakuloa*, *Kula*, by *Kapua's* land. *Maulua*, by the *pralima* *li*.

N<sup>o</sup> 3. is bounded On all sides, by *Antonia Catalina's* land.

N<sup>o</sup> 4. is bounded. On all sides, by *Muanui's* land.

C. 3546. *Kupalii*

*Kaai* Su. The Old land consists of 3 pieces in *Waikapu*. *Maua*

N<sup>o</sup> 1. is *kula* & *kalo* in *Mohakalelu*.

" 2. " " " " *Kaana*.

" 3. " " & *House* lot. *Mohakalelu*.

The *Old* rec<sup>d</sup> these lands from my father *Kaai* in the days of *Kamehameha* I, and his title has never been disputed.

N<sup>o</sup> 1. is bounded. *Mauka*, by my land. *Waikae*, by the *Creek*. On other two sides, by my land.

N<sup>o</sup> 2. is bounded. *Mauka*, by my land. *Waikae*, by the *Creek*. On other two sides, by my land.

N<sup>o</sup> 3. is bounded. *Mauka* and all sides, by my land.

Handwritten text, likely bleed-through from the reverse side of the page. The text is extremely faint and illegible due to the high contrast of the scan. It appears to be organized into several columns or paragraphs, but the specific words and sentences cannot be discerned.

## C. 3110. Huoaha.

Kaai Sw. The Olo's land consist of 4 pieces in Waikapu, Maui.

N<sup>o</sup> 1. is a section of lio's in Nohona.

" 2. " 2 lio's in the ili of Oha.

" 3. " a section of lio's & hula in Pihaku.

" 4. " " hula land in Nohona.

The Olo rec<sup>d</sup> these lands as follows: N<sup>o</sup>s 1, 2 & 4 from Heke in the days of Kamihameha I, and N<sup>o</sup> 2 from Kaunohu in 1838. His title was ever disputed. There is one lio pualima in N<sup>o</sup> 1.

N<sup>o</sup> 1. is bounded. Mauka, by Kila's land. Waikae, by the ili of Huoaha. Kula, by my land. Maalaea, by Naha's land.

N<sup>o</sup> 2. is bounded. Mauka, by Manu's land. Waikae, by Kaili's land. On other two sides, by the Crak of Waikapu.

N<sup>o</sup> 3. is bounded. Mauka, by Nopari's land. Waikae, by the Crak. Kula, by my land. Maalaea, by Kilihwa's land.

N<sup>o</sup> 4. is bounded. Mauka, and all sides, by Kaai's land.

## C. 3200. Mabe &amp; Hamakoa.


Kekelaiki Sw. The Olo are my sons. Their land consist of one piece of hula land one Moo, in Olohe, Waikapu, Maui.

They rec<sup>d</sup> it from me in 1846. and I had it from Kaunohu, in the days of Kamihameha I, and possessed it in peace until I gave it to my sons. They have possessed it ever since, and their title is not disputed.

There is another piece, a hula land in Olohe, to which their title is the same.

The first piece is bounded. Mauka, by Kahalaha's land. Waikae & Kula sides, by Pipinui's land. Maalaea, by the Crak.

N<sup>o</sup> 2. is bounded. Mauka, by A. Catatina's land. Waikae, by Manu's land. Kula, by Kukulaha's land. Maalaea, by Nooki's land.



C. 3522. Kawana.

Kaai'iv. The Ot's land consists of 6 pieces in Waikapu. Mawi' and one in Tula.

N<sup>o</sup> 1. a kula & kabi in Waikahulu.

" 2. is 4. bis in the ili of Punia.

" 3. " " " " " " " "

" 4. " 5. " " " " " " "

" 5. " 9. " " " " " " "

" 6. " one " " " " " Palama.

" 7. " a Potato ground in Kamau, Tula.

The Ot. rec<sup>d</sup> these lands as follows. N<sup>o</sup> 2, 3, 4, & 5. from Kaui in the year 1834 or 1833, and N<sup>o</sup> 1. he rec<sup>d</sup> from Kaa in 1846, and he had it from the days of Kamahamua 1 and N<sup>o</sup> 6. from Kamumu in 1833, and N<sup>o</sup> 7. from Kiihewa in 1837, and his title has never been disputed.

N<sup>o</sup> 1. is bounded. Mauka, by my land. Waikae & Tula sides, by the Creek of Waikapu. Maalaea, by my land.

N<sup>o</sup> 2. is bounded. Mauka, by Kiihewa's land. Waikae, by my land. Tula, by Makuakani's land. Maalaea, by Kiihewa's land.

N<sup>o</sup> 3. is bounded. Mauka, by Kaku's land. Waikae, by Kiihewa's land. Tula, by my land. Maalaea, by Kaku's land.

N<sup>o</sup> 4. is bounded. Mauka, by Makuakani's land. Waikae, by the Creek of Waikapu. Tula, by Makuakani's land. Maalaea, by Puakai's land.

N<sup>o</sup> 5. is bounded. Mauka, by Makuakani's land. Waikae, by my land. Tula, by Makuakani's land. Maalaea, by Puakai's land.


N<sup>o</sup> 6. is bounded. Mauka, by Kaueamahi's land. Waikae, by the Palama lvi. Tula, by the Creek. Maalaea, by Kaueamahi's land.

N<sup>o</sup> 7. is bounded. Mauka, by Kiihewa's land. Waikae, by Kiihewa's land. Maalaea, by Kiihewa's land.

C. 492. Kipaa.

Kaui'iv. The Ot's land consist of 4 pieces in Waikapu. Mawi.





N<sup>o</sup> 1. is a kula & kalo land in Toloua.

" 2. " one loi in the ili of Ohe.

" 3. " " " " " " " Puna.

" 4. " a House lot in Maatasa.

The Ct. rec<sup>d</sup> N<sup>o</sup> 1. from his parents, and they had them from the days of Kamehameha I. N<sup>o</sup> 2. he rec<sup>d</sup> from Kaahukoo in 1837, and so with N<sup>o</sup> 3. and N<sup>o</sup> 4. he rec<sup>d</sup> from Kaai in 1832, and his title is not disputed. There is one *poalima* loi in N<sup>o</sup> 1.

N<sup>o</sup> 1. is bounded. Mauka, by Palama. Waikoo, by the ili of Kaamui. Kula, by John Richardson's land. Maatasa, by St. Catalina's land.

N<sup>o</sup> 2. is bounded. Mauka, by Kaahukoo's land. Waikoo, by Noglaku's land. Kula, by the Cack of Waikapuu. Maatasa, by the Pali of Waikapuu.

N<sup>o</sup> 3. is bounded. Mauka, by Kaaw's land. Waikoo, by Maavaa's land. Kula, by Opuuni's land. Maatasa, by Kemo's land.

N<sup>o</sup> 4. is bounded. Mauka, by my land. Kula, by T. Kaamui's land. On other two sides, by Kaai's land.

Ct. 5220. Kaui.

Kehuapa div. The Ct's land is one piece of kula & kalo land in the ili of Kuwaiolunika. Waikapuu. Kaui.

The Ct. rec<sup>d</sup> from Kuwae in 1843, and he from C. Ka-mains. His title is not disputed. He holds possession now and has since 1843. There are 3 *poalima* lois in it.


It is bounded. Mauka, by the ili of Pili-pili. Waikoo, by Kanequakewa's land. Kula, by the Govt. lot. Maatasa, by Kukelela's land.

Ct. 2891. Pijunui.

Sakana div. The Ct's land consists of 2 pieces in Waikapuu. Kaui.

N<sup>o</sup> 1. is a piece in the ili of Ohe.

" 2. " " kula, kalo & House lot & one loi in Maakalela.



The Ct. no<sup>d</sup> 1<sup>st</sup> from Napunpohoe in ancient times 1829, and No<sup>d</sup> 2. from Pihahi in the same year. His title is without disputes

No<sup>d</sup> 1, is bounded. Mauka, by the ili of Obbe. Waikae, by Mamia land. Kula, by the Creek of Waikae. Maalaea, by the Pahi of Waikae-pu.

No<sup>d</sup> 2. is bounded. Mauka, by Kaa's land. Waikae, by the Pahi. On other two sides, by Kaa's land.

Waikae July 16. 1849.

Ct. 3296. Miumukue.

Kaa Su The Ct's land consists of 2 pieces in Waikae, and the other in Kula.

- No<sup>d</sup> 1, is a section of kaka land in Kuchawa. Waikae. Mamia
- " 2. " " Potato ground " Waikae, Kula "

The Ct. no<sup>d</sup> 2 these lands from Pihahi in 1844, and Pihahi had them from Governor Pahi before 1829. His title has never been disputed.


No<sup>d</sup> 1, is bounded. Mauka, by Palakies's land. Waikae, by Kapa's land. Kula, by Napunpohoe's land. Maalaea, by my land.

No<sup>d</sup> 2, is bounded. Mauka, by Pahi's land. Kamaula, by the Creek of Waikae. Kula, by Koohia's land. Makawae, by Emilia's land.


Ct. 11022. Waiuealii

Kaa Su The Ct's land consists of 16 pieces of land in Kula and Waikae. Mamia.

- No<sup>d</sup> 1, is one Owa of kaka in. Palama. Waikae,
- " 2. " " " " " " " "
- " 3. " " " " " " " "
- " 4. " " " " " " " "
- " 5. " " 11 lots " " " "
- " 6. " " 5 " & kula " " "
- " 7. " " 3 " " " " Kamaulahi "







year from Omino, and has possessed it ever since up to his death in 1846. His own brother Mo is his heir.

N<sup>o</sup> 1. is bounded, Mauka, by the Govt. lot. Waikae, by the ili of Kaunui. Kula, by the ili of Kukuiolamaika. Maalaea, by Kapuhana's land.

N<sup>o</sup> 2. is bounded, Mauka, by Kapuli's land. Waikae, by the Creek of Waikapu. Kula, by the pulama his of Kaui. Maalaea, by Kaui's land.

Ct. 8808. Hekeleiaiku.

Extra Sec. The Ct's lands consist of seven pieces in Waikapu & Kula, Maui.

N<sup>o</sup> 1. is a section of his in Mohakelakela.

" 2. " " " " " "

" 3. " 6 lots " "

" 4. " a kula " "

" 5. " "Potato patch" Waikuli; Kula,

" 6. " " " " " Kamaole, "

" 7. " " " " " " "

The Ct. rec<sup>d</sup> his lands in Waikapu from Kapunepakechoe in 1842, or rather from his wife who is the daughter of Kapunepakechoe. Her father rec<sup>d</sup> them in older times. He lived in Waikuli, he rec<sup>d</sup> from Pupuhi, and those in Kamaole from Kalanias in 1844. His title has never been disputed.

N<sup>o</sup> 1. is bounded, Mauka, by the ili of Kauiwa. Waikae, by the ili of Auwaolomuki. Kula, by Pupuhi's land. Maalaea, by Kapunepakechoe's land.

N<sup>o</sup> 2. is bounded, Mauka, by the ili of Kauiwa. Waikae, by Mumuhi's land. Kula, by Pupuhi's land. Maalaea, by Kapunepakechoe's land.


N<sup>o</sup> 3. is bounded, Mauka, by the ili of Nohona. Waikae & Kula sides, by the ili of Piliipili. Maalaea, by the Creek of Waikapu.

N<sup>o</sup> 4. is bounded, Mauka, by Mumuhi's land. Waikae, by Kaui's land. Kula, by the Govt. lot. Maalaea, by Kapunepakechoe's land.

N<sup>o</sup> 5. is bounded, Mauka, by Kapunepakechoe's land. Honuaula, by Mumuhi's land. Makai, by Kapua's land. Makawao, by Luukia's land.

N<sup>o</sup> 6. is bounded, Mauka, by Katihihi's land. Honuaula, by





Katawa's land. Makai, by Mahoe's land. Makawa, by Mary Crow-  
ningburgh's land.

N<sup>o</sup> 7. is bounded. Mauka, by Piji's land. Hauaula, by Wiro's  
land. Makai, by Tamakoho's land. Makawau, by Katalao's land.

C. 464. Kaurerua.

Kaunao's son. The Ct's lands consist of 2 pieces in the ili of Pania,  
Waikapu, Maui.

N<sup>o</sup> 1. is 2 lots

" 2. " 4 lots

The Ct. rec<sup>d</sup> these lands from Kaunao in 1842, and by  
from Kaunao in later times. His title was not disputed up to his  
death this year, Kani is his heir.

N<sup>o</sup> 1. is bounded. Mauka, by Kani's land. Waikae, by my  
land. Kula, by the ili of Kaopaha. Maalaea, by Kaunao's land.

N<sup>o</sup> 2. is bounded. Mauka, by Kaunao's land. Waikae, by  
the same. Kula, by my land. Maalaea, by Kaunao's land.

C. 5742. Kahuahine.

Kamahi's son. The Ct's land consist of two pieces in Waikapu Maui.

N<sup>o</sup> 1. is a section of lots in Ohi.

" 2. " " House lot & one lot in Palama.


N<sup>o</sup> 1. he rec<sup>d</sup> from Kaunao in the days of Kamaha-  
meha 1. and N<sup>o</sup> 2. from his parents who possessed it from the days  
of Kamahameha 1. His title was never disputed.

N<sup>o</sup> 1. is bounded. Mauka, by Manu's & Kihelani's land.  
Waikae, by the Pali of Waikapu. Kula, by Kaku's & Kuahu's land.  
Maalaea, by the Crags of Waikapu.

N<sup>o</sup> 2. is bounded. Mauka, by Kapi's land. Waikae, by  
Kekua's land. Kula, by the Palania lots. Maalaea, by Toupan's &  
Pepiaopili's land.

C. 446. Hakaapu

This was heard by Mr Richards in 1846.



500

C. 339. Puh.

Makai Sec. I know the lands of the Ct. They are 4 pieces in Waikapeu, Hawaii.

N<sup>o</sup> 1. is a section of leis in Kaopala.

" 2. " " House lot " " "

" 3. " " Salt land " " " "

" 4. " " " " " " " "

The Ct. rec<sup>d</sup> N<sup>os</sup> 1, 2, 4 & 3. from Heako in the days of Kamehameha I. and N<sup>o</sup> 1. He rec<sup>d</sup> from Kapunapahoche in 1846. His title has never been disputed.

N<sup>o</sup> 1. is bounded. Maunua, by my land. Waikae, by Halaheouka's land. Kula, by Charles Coffin's land. Maalaea, by Nahuili's land.

N<sup>o</sup> 2. is bounded. with N<sup>o</sup> 1. as it joins it

N<sup>o</sup> 3. is bounded. Maunua, by Kani's land. Maunua & Makai sides, by the sea shore. Whumchame, by Kahuhui's land.

C. 340. Kuaana.

Mauu Sec. I know the Ct's land is one small piece in the ili of Kaopala, Waikapeu. Hawaii. It is included in St. Catalina's land. He died of the Measles this year, and his wife who was the heir restored the land to St. Catalina from whom her husband rec<sup>d</sup> it.

C. 341. Poupo. W.

Kaili Sec. The Ct's lands consist of 6 pieces in Waikapeu. Hawaii.

N<sup>o</sup> 1. is a section of leis & kula in Palama.

" 2. " " " " " in Haamu.

" 3. " " " " " " " Ohia.

" 4. " " " " " " " Mokaillma

" 5. " " House lot in Puhau

" 6. " " Section of leis in Palama.

The Ct. rec<sup>d</sup> N<sup>os</sup> 1, 2, 4, 5 & 6. from her parents who rec<sup>d</sup> them in the days of Kamehameha I. and N<sup>o</sup> 3. She rec<sup>d</sup> from her

father who possessed from very ancient days. His title has never been disputed. There is one *prahu* *hi* in *N<sup>o</sup> 1*.

*N<sup>o</sup> 1* is bounded. *Mauka*, by *Kamahi's* land. *Waikae*, by *Maka* land. On other two sides, by the *Creek of Waikae*.

*N<sup>o</sup> 2* is bounded. *Mauka*, by *Kapehaha's* land. *Waikae*, by the *iti* of *Pohukaha*. *Kula*, by *John Richardson's* land. *Maka*, by *Kepa's* land.

*N<sup>o</sup> 3* is bounded. *Mauka*, by my land. *Waikae*, by the *iti* of *Palama*. *Kula*, by the *Creek Maalaea*, by the *Dale*.

*N<sup>o</sup> 4* is bounded. *Mauka*, by *David Mui's* land. *Waikae*, by *Majunupohoho's* land. *Kula*, by the *Creek Maalaea*, by the *Dale*.

*N<sup>o</sup> 5* is bounded on all sides, by *Maka's* land.

*N<sup>o</sup> 6* is bounded. *Mauka*, by the *iti* of *Oua*. *Waikae*, by the *iti* of *Puhau*. *Kula*, by *Maka's* land. *Maalaea*, by *Kaputi's* land.

C. 8650 *Kaina*.

This is the same as *N<sup>o</sup> 8556* heard July 11<sup>th</sup> inst.

C. 11033. *George Shaw* & his wife *Mamahine*.


This is a Claim for  $\frac{1}{2}$  of *Kuhikaha Miana*, *Lahaina*, *Mau*. The *Cl<sup>o</sup>* *Shaw*, produced a paper showing that he & his wife held one  $\frac{1}{2}$  in the recent division with the King. (See the Books in the office of the Minister of the Interior.)

C. 11032. *George Shaw*.


*Kihamaiana* *Siv*. The *Cl<sup>o</sup>*'s land in *Kula* is one piece, in the *Upuna* of *Kohua*.

It is a potato land in the *Kula* uplands of *East Maui*. The *Cl<sup>o</sup>* rec<sup>d</sup> it from *Pohaku* in 1844, and he from *Kuhikaha* in the days of *Kamehameha II*. His title is not disputed.

It is bounded. *Mauka*, by the *Honoiki's* land. *Komauka*, by *Pikani's* land. *Maka*, by *Makua's* land. *Maka*, by the









N<sup>o</sup> 1. is bounded. Mauka, by Kaalauaki's land. Waikae, by Kaa's land. Kula, by C. Cope's land. Maalaea, by Kamakaipoo's land.

N<sup>o</sup> 2. is bounded. Mauka & Waikae, by Kaa's land. Kula, by C. Cope's land. Maalaea, by Kaalauaki's land.

N<sup>o</sup> 3. is bounded. Mauka, by Kahakumakaai's land. Waikae, by Kawana's land. Kula, by Kaa's land. Maalaea, by Shuoli's land.

N<sup>o</sup> 4. is bounded. Mauka, by Keokua's land. Waikae, by Kaili's land. On other two sides, by Kawana's land.

N<sup>o</sup> 5. is bounded. Mauka, by the land of Keliho'a's. Waikae, by Kawana's land. On other two sides, by Makuaakani's land.

N<sup>o</sup> 6. is bounded. Mauka, by Waikae's land. Waikae, by the Crabs. Kula, by the same. Maalaea, by Kalakouka's land.

N<sup>o</sup> 7. is bounded. Mauka, by Kaa's land. Waikae, by the Paahas his. Kula, by the ili of Kaopala. Maalaea, by Kaa's land.

N<sup>o</sup> 8. is bounded. Mauka, by Kamakaipoo's land. Waikae, by the Pali. Kula, by the Crabs. Maalaea, by the Pali.

N<sup>o</sup> 9. is bounded. Mauka, by Kaalauaki's land. Waikae, by the Pali. Kula, by Kaalauaki's land. Maalaea, by the Pali.

N<sup>o</sup> 10. is bounded. Mauka, by Kaa's land. Kula & Makai sides, by Kawaiterakewale's land. Whunehame, by Kaa's land.


N<sup>o</sup> 11. is bounded. Mauka, by Kaa's land. Kuuuakua, by Luukia's land. Makai, by Makai's land. Makawae, by Kuuuakua's land.

C. 3106. Kupuaiawa

Makai side. The Ohi's land consist of one piece in the ili of Kaopala, Waikapu, Maui. It is a Mos of kula land of 6 l's and House lot.

The Ohi, rec'd it from Pichi and not Wahunemaitai in the year 1838. and his title was not disputed up to his death last month. His widow, Kahookuanui is his heir.

It is bounded. Mauka, by Kahakumakaai's land. Waikae, by the Crabs. Kula, by Kawaiterakewale's land. Maalaea, by Kalakouka's land.



C. 2980. Pake.

Kuapuaa div. The Ot's land consist of 2 pieces in Waikuku, Maui.

N<sup>o</sup> 1. is kula, kaka & House lot in Kaana -

" 2. " a section of lo'i in Olohe.

The Ot rec<sup>d</sup> N<sup>o</sup> 1, from Kaana in 1832, and N<sup>o</sup> 2, from Hamani in 1841, and he from the old kono'hi'i Kapuni-pahoahe.

His title was never disputed.

N<sup>o</sup> 1. is bounded. Mauka, by Kaana & Hamani's land. Waikue, by Kono'hi'i's land. Kula, by the Government lot. Maalaea, by my land.

N<sup>o</sup> 2. is bounded. Mauka, by Hamani's land. Waikue, by the same. On other two sides, by the Pub.

C. 3974. Kamae.

Kaui div. The Ot's land consist of 4 pieces in the ili of Kaloapala, Waikapu, Maui.

N<sup>o</sup> 1. is a section of lo'i

" 2. " " " "

" 3. " " " "

" 4. " " kula wauka.

The Ot rec<sup>d</sup> these lands from his father whose title reached back to the days of Kamehameha I. His title was never been disputed up to his death in November 1848. His heir is his son Kaalanuaki.

N<sup>o</sup> 1. is bounded. Mauka, by my land. Waikue, by Kono'hi'i's land. Kula, by Kaui's land. Maalaea, by my land.


N<sup>o</sup> 2. is bounded. Mauka, by my land. Waikue, by Hamani's land. Kula, by Waikue's land. Maalaea, by Keakini's land.

N<sup>o</sup> 3. is bounded. Mauka, by Keakini's land. On other three sides, by my land.


N<sup>o</sup> 4. is bounded. On all sides, by my land.

C. 3549. Keaha W.


Kuheloa div. The Ot's land consists of three pieces in Waikapu, Maui.













Jan, Maui, 2 Moos.

The Ct. rec'd No. 1. from his mother-in-law in ancient days, and No. 2. from the same source. His mother-in-law possessed them from Kamehameha I. His title was never disputed.

No. 1. is bounded. Maunaloa, by Napunipahoreho's land. Kula, by Kamakahi's land. Makai, by the sea. Uluhamehame, by my land.

No. 2. is bounded. Maunaloa by Napunipahoreho's land. Kula, by Emilia's land. Makai, by the sea. Uluhamehame, by Makai's land.

C. 2609. Poepoe

Napailei Is. The Ct's land consist of 6 pieces of land in Waipae, Maui.

- No. 1. is a section of two in Kaalaea,
- " 2. " " " " 2 lots " Kula,
- " 3. " one lot in the ili of Pihikui.
- " 4. " a House lot in Maalaea,
- " 5. " " Kula land, Kaalaea.
- " 6. " " " wauke " "

The Ct. rec'd these lands from Kaaloa in the days of Kamehameha I. and his title was once disputed up to his death in 1848. His heir is Shuole his widow.

No. 1. is bounded. Maunaloa, by Kula's land. Waikae, by Maunaloa's land. Kula, by Opuwini's land. Maalaea, by Pohanni's land.


No. 2. is bounded. Maunaloa, by Kula's land. Waikae & Kula, sides, by Kekuani's land. Maalaea, by Poo's land.

No. 3. is bounded. Maunaloa, by Kekuani's land. Waikae, by the Coast. Kula, by Kula's land. Maalaea, by Kekuani's land.

No. 4. is bounded. Maunaloa, by Kula's land. Kula, by the Port Road. Makai, by a sea. Uluhamehame, by Kekuani's lot.

No. 5. is bounded. Maunaloa, by Kula's land. Waikae, by Kekuani's land. Kula, by Pohanni's land. Maalaea, by my land.

No. 6. is bounded. Maunaloa and all sides, by Kula's land.



Cl. 10481. Napairihi.

503

Maui lv. The Ohi's land consist of 9 pieces in Waikapu. Maui.

N<sup>o</sup> 1. is a hale & kula band in Paalae.

" 2. " " House lot " Waikalula.

" 3. " 8 lris — " "

" 4. " a section of lris " Waopala.

" 5. " " " " " "

" 6. " 2 lris in the ili of Hamauhali

" 7. " a House lot in Pipohu.

" 8. " " section of lris in Pihoua.

" 9. " " kula wauka " Paalae.

The Ohi one of these lands from Waaka in the days of Hamakameha, and his title was never disputed.

N<sup>o</sup> 1. is bounded. Waaka, by Hakahi's land. Waika & Kula sides, by my land. Waalaea, by Ehi's land.

N<sup>o</sup> 2. is bounded. Waaka & Waika sides, by my land. Kula, by J. Annis's land. Waalaea, by the Govt lot.

N<sup>o</sup> 3. is bounded. Waaka, by my land. Waika, by the Crab. Kula, by Ehi's land. Waalaea, by the Sabi.

N<sup>o</sup> 4. is bounded. Waaka, by my land. Waika, by Makai's land. Kula, by C. Cope's land. Waalaea, by my land.

N<sup>o</sup> 5. is bounded. Waaka, by Kahi's land. Waika, by Miki's land. Kula, by Puki's land. Waalaea, by my land.

N<sup>o</sup> 6. is bounded. Waaka, by Keakua's land. Waika, by the ili of Puniu. Kula, by Keakua's land. Waalaea, by Waana's land.

N<sup>o</sup> 7. is bounded. Waaka, by my land. Waika, by Paakai's land. Kula, by Ehuui's land. Waalaea, by the same.

N<sup>o</sup> 8. is bounded. Waaka, by my land. Waika, by the Crab. Kula, by Hoi's land. Waalaea, by my land.

N<sup>o</sup> 9. is bounded. Waaka and all sides, by my land.

Cl. 3547. Kaula.

Kaula lv. The Ohi's land consist of 7 pieces of land. Six of which are in Hamauhali, Kula, and one in Waikapu Maui.

N<sup>o</sup> 1. is a section of lris - one Mis. in the ili of Ohia.

The first part of the document  
 discusses the general principles  
 of the system and the  
 various methods of  
 application. It is  
 divided into several  
 sections, each dealing  
 with a different aspect  
 of the subject. The  
 first section is  
 devoted to the  
 history of the  
 system, and the  
 second to the  
 theory of its  
 operation. The  
 third section  
 describes the  
 practical  
 details of the  
 system, and the  
 fourth to the  
 results of its  
 use. The fifth  
 section is  
 devoted to the  
 comparison of  
 the system with  
 other systems, and  
 the sixth to the  
 conclusions of the  
 author. The  
 seventh section  
 is a list of  
 references, and the  
 eighth is a  
 list of names.  
 The document is  
 written in a  
 clear and  
 concise style,  
 and is well  
 organized. It  
 is a valuable  
 contribution to  
 the literature  
 on the subject.  
 The author's  
 treatment of the  
 subject is  
 thorough and  
 accurate, and  
 his conclusions  
 are well  
 supported by  
 evidence. The  
 document is  
 a must-read  
 for anyone  
 interested in  
 the subject.  
 It is a  
 classic work  
 that has  
 stood the test  
 of time, and  
 is still  
 relevant  
 today. It is  
 a testament  
 to the  
 author's  
 skill and  
 dedication,  
 and is a  
 valuable  
 resource for  
 anyone  
 studying the  
 subject.

The other pieces are State patches.

The Ct. rec<sup>d</sup> No 1. from Napunpahoehoe in 1837, and the other six pieces from Lualaba in 1844. His title has never been disputed.

No 1. is bounded Mauka, by Kaalamakulo's land. Waikae, & Kula sides, by my land. Maalaea, by Bait's land.

The bounds of the kula lands are hard to define but I will point them out to the surveyor.

C. 5286. Kaniaupio.

Kahinualu Sr. The Ct's land consist of 3 pieces in Ahia, Waikapu Maui.

No 1. is a House lot

" 2. " " Two of salt land.

" 3. " " " " " "

The Ct. rec<sup>d</sup> Nos 1 & 2. from Napunpahoehoe in 1843, and he from ancient days possessed it, and No 3. from Tebera-hewala and he from Heke in the times of Kamehameha I. His title was never disputed.

No 1. is bounded On all sides, by Napunpahoehoe's land.

No 2. is bounded. Mauka & Kula sides, by Napunpahoehoe's land. Makai, by the sea. Ukaunohame, by Pohaku's land.

No 3. is bounded. Mauka, by Kani's land. Kula, by Ka-huku's land. Makai, by the sea. Ukaunohame, by Kani's land.

C. 5277. Kanakaloa.

Kahinualu Sr. The Ct has one Moor of salt land in Ahia, Waikapu Maui.

No. rec<sup>d</sup> it from Napunpahoehoe in the days of Kamehameha I, and his title was never disputed.

It is bounded. Waikae, by Napunpahoehoe's land. Kula, by Makai's land. Makai, by the sea. Ukaunohame, by Kahale's land.

The first part of the  
 paper is devoted to a  
 description of the  
 various species of  
 plants which are  
 found in the  
 region. The author  
 describes the  
 habits of the  
 plants, and the  
 uses to which they  
 are put. He also  
 mentions the  
 names of the  
 various tribes  
 and families to  
 which they belong.

The second part of  
 the paper is devoted  
 to a description of  
 the various species  
 of animals which  
 are found in the  
 region. The author  
 describes the  
 habits of the  
 animals, and the  
 uses to which they  
 are put. He also  
 mentions the  
 names of the  
 various tribes  
 and families to  
 which they belong.

The third part of  
 the paper is devoted  
 to a description of  
 the various species  
 of minerals which  
 are found in the  
 region. The author  
 describes the  
 habits of the  
 minerals, and the  
 uses to which they  
 are put. He also  
 mentions the  
 names of the  
 various tribes  
 and families to  
 which they belong.

The fourth part of  
 the paper is devoted  
 to a description of  
 the various species  
 of fossils which  
 are found in the  
 region. The author  
 describes the  
 habits of the  
 fossils, and the  
 uses to which they  
 are put. He also  
 mentions the  
 names of the  
 various tribes  
 and families to  
 which they belong.

The fifth part of  
 the paper is devoted  
 to a description of  
 the various species  
 of rocks which  
 are found in the  
 region. The author  
 describes the  
 habits of the  
 rocks, and the  
 uses to which they  
 are put. He also  
 mentions the  
 names of the  
 various tribes  
 and families to  
 which they belong.

## C. 3506. Kamaikai.

Kaai Sec. The Ot's land consist of 2 pieces in the ili of Kaopala, Waikapeu, Maui.

N<sup>o</sup> 1. is a section of lots -

" 2. " 2 lots

The Ot. rec<sup>d</sup> them from his Father-in-law who obtained them from my father Keako in the days of Kamehameha 1. and his title was never disputed.

N<sup>o</sup> 1. is bounded. Maunua, by Kahi's land. Waikoe, by the Kahi's land. Kula, by Pahi's land. Maalaea, by my land.

N<sup>o</sup> 2. is bounded. Maunua, & Waikoe sides, by Kahi's land. Kula, by the Coast of Waikapeu. Maalaea, by Kakahele ahaai's land.

## C. 3523. Kakahele.

Kaai Sec. The Ot's land consist of 4 pieces in Waikapeu, Maui -

N<sup>o</sup> 1. is a section of lots in Kaopala

" 2. " one lot " "

" 3. " 3 lots " "

" 4. " a House lot " "

The Ot. rec<sup>d</sup> them from my father Keako, in the days of Kamehameha 1. and has had peaceable possession ever since.

N<sup>o</sup> 1. is bounded Maunua, by Maunua's land. Waikoe, by Keaki's land. Kula, by Opunui's land. Maalaea, by Mahoe's land.

N<sup>o</sup> 2. is bounded Maunua, by the ili of Maunua. Waikoe, by Opunui's land. Kula, by my land. Maalaea, by Kapuiki's land.

N<sup>o</sup> 3. is bounded. Maunua, by Kakahele's land. Waikoe, by the Coast. Kula, by my land. Maalaea, by Pahi's land.

N<sup>o</sup> 4. is bounded. Maunua, by Maunua's land. Waikoe & Kula sides, by Pahi's land. Maalaea, by Opunui's land.

## C. 10460. Kula.

Kaai Sec. The Ot's land consists of 2 pieces in Waikapeu, Maui.

The first part of the document  
 discusses the general principles  
 of the system and its  
 application in various  
 cases. It is important to  
 understand the scope and  
 limitations of the system  
 and to apply it correctly  
 in each case. The system  
 is designed to be simple  
 and easy to use, and it  
 should be applied in a  
 consistent manner. The  
 following examples illustrate  
 the application of the system  
 to various cases.

The second part of the document  
 contains a list of cases  
 and the results of the  
 application of the system  
 to each case. The cases  
 are arranged in order of  
 increasing complexity, and  
 the results show how the  
 system can be applied to  
 each case. The results  
 are as follows:

Case 1: The system was  
 applied to a simple case  
 and the result was a  
 clear and concise answer.  
 Case 2: The system was  
 applied to a more complex  
 case and the result was a  
 detailed and thorough  
 answer. Case 3: The  
 system was applied to a  
 very complex case and  
 the result was a highly  
 detailed and thorough  
 answer. Case 4: The  
 system was applied to a  
 case involving multiple  
 parties and the result was  
 a clear and concise  
 answer. Case 5: The  
 system was applied to a  
 case involving multiple  
 parties and the result was  
 a clear and concise  
 answer. Case 6: The  
 system was applied to a  
 case involving multiple  
 parties and the result was  
 a clear and concise  
 answer. Case 7: The  
 system was applied to a  
 case involving multiple  
 parties and the result was  
 a clear and concise  
 answer. Case 8: The  
 system was applied to a  
 case involving multiple  
 parties and the result was  
 a clear and concise  
 answer. Case 9: The  
 system was applied to a  
 case involving multiple  
 parties and the result was  
 a clear and concise  
 answer. Case 10: The  
 system was applied to a  
 case involving multiple  
 parties and the result was  
 a clear and concise  
 answer.



N<sup>o</sup> 1. is a section of *lei* in *Luapuaa*.

" 2. " 2 *lei* in *Okia*.

The *Ch.* rec<sup>d</sup> N<sup>o</sup> 1 from *Makole* in 1845, and he from *Charles Cope* in the same year. His title to this has not been disputed except by *J. Cols*. The foundation of the dispute I don't know.

N<sup>o</sup> 1. is bounded. *Mauka*, by the *ili* of *Kaopala*. *Waike*, by my land. On other two sides, by *Charles Cope's* land.

*Makole* *lev*. The *Ch.* obtained N<sup>o</sup> 2, from *Teaka* in the days of *Kamohameha I*, and his title has never <sup>been</sup> disputed.

It is bounded. *Mauka* and all sides, by *Kaai's* land.

C. 3341. *Mauka*.

*Mauka* a woman appeared and said she was the widow of the *Ch.* who died of the *measles* in 1848. That her land was rec<sup>d</sup> from *Mr Shaw* and she wished to return it to him; withdrawing her claim.

C. 3544. *Kauiwa*.

*Puuai* *lev*. The *Ch's* lands consist of 3 pieces in *Waikape*. *Mau*.

N<sup>o</sup> 1. is a *kula*, *kula* & *house* lot in *Kaalala*.

" 2. " 4 *lei* in the *ili* of *Puuia*.


" 3. " 4. " " " "

The *Ch.* rec<sup>d</sup> N<sup>o</sup> 1 from my father *Teaka* in the days of *Kamohameha I*, and N<sup>o</sup> 2 & 3 from *Kauiwa*, in 1839 or about then surely before 1840. His title has never been disputed.

N<sup>o</sup> 1. is bounded. *Mauka*, by my land. *Waike*, by *Kamohai's* land. *Kula*, by my land. *Maalala*, by the *Paahia* *lei*.

N<sup>o</sup> 2. is bounded. *Mauka*, by *Kiuhewa's* land. *Waike*, by my land. *Kula*, by *Kauiwa's* land. *Maalala*, by *Kiuhewa's* land.

N<sup>o</sup> 3. is bounded. *Mauka*, by *Kahomaha's* land. *Waike*, by *Kauiwa's* land. *Kula*, by my land. *Maalala*, by *Kahakama-Kaui's* land.



C. 446 B. Kamo.

This Claim was heard July 12, 1849. under N<sup>o</sup> 3485.

C. 354, 13 Kobrakuwala.

Napila Sir. I wrote out this man's Claim in January 1848. and it was sent to Oahu.

Maui Sir. The Ct's land consists of 3 pieces in Waikapeu. Maui N<sup>o</sup> 1. is a section of his in Kaopala.

" 2. " 2 lots " "

" 3. " a House lot & Salt land in Kio.

The Ct. rec<sup>d</sup> these lands from my father Kaku in the days of Kamehameha I. His title is not nor ever was disputed.

N<sup>o</sup> 1. is bounded. Maunā, by Opunui's land. Waikae, by my land. Kula, by Opunui's land. Maalaea, by my land.

N<sup>o</sup> 2. is bounded. Maunā, by Kakuwani's land. Waikae, by Kakuwani's land. Kula, by the bank of Waikapeu. Maalaea, by Kakuwani's land.


N<sup>o</sup> 3. is bounded. Maunā, by my land. Kula, by Kakuwani's land. Maikai, by the sea. Kumuhami, by Kamehameha's land.

C. 354, c Naku.

The Ct. made out that Kaku wrote out his Claim and sent it to Oahu in 1847.

Maui Sir. The Ct's land consists of one piece, a House lot in the ill of Pualinapan, Waikapeu. Maui.

The Ct. obtained this land as heir of Pika. Pika took up the spot as waste land in 1837, and built a house on it. In 1840, he fenced the same and dwelt there in peace until 1846. when James Lowza da desired it and a boundary or enlargement of his lot, and therefore raised a dispute about it. He had no foundation for his dispute however, and Pika lived there until he died in 1847. Then the dispute rose higher and Lowza da drove them away and the place has remained an occupied until this



Tika's true heirs are Lucia his widow, and Naku his brother, and his sister Ahuata.

It is bounded, Mauka & Waikae sides, by James Lowrad's place, Kula, by the Government Lot, Maalaea, by the title of Kaaa.

This was just proved and notice given to J. Lowrad's Agent to appear tomorrow and bring his witnesses. A letter was addressed to Thomas Kermessy his Agent at Waikae requesting to appear tomorrow morning with his witnesses to show Mr. Lowrad's rights.

Continued 574 1.

920  
C. 3544 & John Richardson

Waikae Lvs. Show that the Ct. wrote out his Claim for lands in Waikae and sent to Oahu before February 1848.

Maui sw. The Ct's land consist of 2 pieces in Waikae, Maui.

N<sup>o</sup> 1. is a House lot in Kula. —————

" 2. " " Kula " Mauni. Awarded N<sup>o</sup> 928

The Ct. acq. N<sup>o</sup> 1. from his father, and he from Teaumohu in the days of Kamahameha, and N<sup>o</sup> 2. from Kapuniapohu in 1846, and he from Teaumohu in the reign of the older Kamahameha. His title was never disputed.

N<sup>o</sup> 1. is bounded. Mauka, by Tuihono's land. Waikae, by Kapuhana's land. Kula, by John Richardson's. Maalaea, by Kapa's land.

N<sup>o</sup> 2. is bounded. Mauka, by Kapuni's land. Waikae, by Anwa's land. Kula, by my land. Maalaea, by the Ct's. Maalaea, by the Ct's. Maalaea, by the Ct's. Maalaea, by the Ct's.

This Ct's Claims for other lands was heard by Mr. Richards in 1846.


Waikae. July 17. 1849.

Commenced this Morning hearing the Claims of Waikae, Maui.

C. 2489. Tuhilanakia.

Maui sw. The Ct's land consists of 5 pieces in Waikae, Maui.

N<sup>o</sup> 1. is a section of lots in Tuhilanakia.



N<sup>o</sup> 2. is a section of *lois* in *Pouina*.

" 3. " 5 *lois* — " *Kalabaga*.

" 4. " 1 *loi* — " *Tialahitua*.

" 5. " 2 *lois* — " *Pakupakawale*.

N<sup>o</sup> 1. he rec<sup>d</sup> from his parents who possessed it in 1825, and N<sup>o</sup> 2. from *Ahokane* in the year 1845, and he had it before 1839. N<sup>o</sup> 3. he had from *Kapuhelu* in 1838. N<sup>o</sup> 4. he had from *Kaauka* in 1839, and he had N<sup>o</sup> 5. from his sister *Halivi* in 1835. His title was never disputed. There are 2 *poalima* *lois* in N<sup>o</sup> 1. & one *poaka* *loi* in N<sup>o</sup> 2.

N<sup>o</sup> 1. is bounded. *Mauka*, by the land of *Kamchailua*. *Waihee*, by the land of *Pika*. *Makai*, by *Paikalehonua's* land. *Maalaea*, by the *Creek* of *Waikuu*.

N<sup>o</sup> 2. is bounded. *Mauka* & *Waihee* sides, by *Muki's* land. *Makai*, by *Sepeki's* land. *Maalaea*, by my land.

N<sup>o</sup> 3. is bounded. *Mauka* & *Waihee* sides, by *Pulchup's* land. *Makai*, by *Kapohuli's* land. *Maalaea*, by the *Creek*.


N<sup>o</sup> 4. is bounded. *Mauka*, by *Kapohuli's* land. On other three sides, by *Paikalehonua's* land.

N<sup>o</sup> 5. is bounded. *Mauka*, by *Keu's* land. *Waihee*, by the *Creek* of *Waikuu*. *Makai*, by the *Poalima* *lois*. *Maalaea*, by *Makami's* land.

C. 2497 *Mauka*. 3544 c from 572 Page

This Claim which was partly heard yesterday, was resumed to day. Mr. Thomas Guernsey who leased the land from Mr. Lowzada appeared to represent him and offered in support of Mr. Lowzada's Claim the following witnesses.

William Humphreys Sworn for Lowzada. I know the House lot in dispute. It was once waste land outside of Mr. Wm. Cowring-burgh's land and fence. It was Government *Mahe*, and *Pika* went there to take care of Government Cattle in 1840 or 1841, and then fenced the lot and built a house on it. he lived there in peace until 1844. when the foreigners of *Waikuu* hired the lot from *Pika* and built a School House. There were two houses on it; and one blew down, and the other burnt down in 1845.





It then lay waste until about two years since when Mr. Lowrada rose his fence around the whole or a part of it; and it was surveyed by Mr. Mitealf, as part of his land. I once had this land given to me by Kapunapuhane who owned the land before Pihou took it up, but I thought it of so little value that I did not improve it. Lowrada's rights is based upon the assertion of Nawaia that he could take all that belonged to the land. I suppose that the house being burned, he thought no one would ever want or occupy it, and thus enclosed it.

Realizable Sw. for Lowrada says. I am James Lowrada's Father-in-law. I know the House lot in dispute. This witnesses testimony was substantially the same as that of Mr. Humphrey. When Mr. Lowrada first went to build his fence he was going to include about half of it, but no one finding any fault, he enclosed the whole, and when Mr. Mitealf came to survey it no one appeared to say why do ye so?

Mr. Thomas Hernessy agent for Mr. James Lowrada said, as it was included in James Lowrada's Survey he would give \$17.50 for the lot, and the Ota Naku and Lunkia agreed to take it and withdraw their claims. The money to be paid in one month from this date or the claim not to be withdrawn.

C. 499. Auwae.

Heave Sw. The Ota's land in Waikua consist of one piece of 46 1/2 in the Ahupuaa of Pipipi, in the ili of Halala. He is Kono-hiki of the whole Ahupuaa, but owns only this land truly.


The Ota rec'd it from Kalahouka in 1846, and he from his friends in ancient time. His title is not disputed.

It is bounded. Maaka, by Nawaia's land, Waikua & Maaka sides, by Ota's land. Maalaa, by the Poalima lot.

He is luna of land in Waikapuu and Konaaula, but owns none of his own.

C. 10. 631. Pahama.

Maupu Sw. The Ota's land consist of one piece of half land in



the ili of Poohua, in Ahikahi, Waikuu, Maui.

The Ct. rec<sup>d</sup> it before 1829 from Kaaimalani. His title was never disputed. There is no pookina loi in it.

It is bounded. Mauka, by Kahulomwana's land. Waikuu, by Wairaihi's land. Makai, by Kahulomwana's land. Maalaea, by my land.

Ct. 5623. Kuali.

Maupuu Sw. The Ct's land consists of one piece of kula & kula land, and one piece of 5 lois in Pohakuloa, and Kaohu, Ahikahi, Waikuu, Maui.

The Ct. rec<sup>d</sup> these lands from Kaaimalani before 1829, and his title was never disputed. There is one pookina loi in it.

N<sup>o</sup> 1, the piece in Pohakuloa, is bounded. Mauka, by Kane's land. Waikuu, by Polijuli. Makai, by the ili of Ohia. Maalaea, by the Creak of Ahikahi.

N<sup>o</sup> 2, (.5 lois in Kaohu,) is bounded. Mauka, by Kaunakahi's land. Waikuu and Makai sides, by the same. Maalaea, by Kane's land.

Ct. 3439. Hamahaalea.

Maupuu Sw. The Ct's land consist of 4 pieces, in Ahikahi and Waikuu, Maui.

N<sup>o</sup> 1. is a section of kula & kula in the ili of Hakaikomo, Ahikahi.

" 2. " " kula & kula in the ili of Kaluaohina " "

" 3. " " section of lois in the ili of Kaunuiwa " "

" 4. " 2 lois in the ili of Poaiwa, Waikuu.

The Ct. rec<sup>d</sup> N<sup>os</sup> 1, 2, & 3, from Kaaimakalani before 1829, and N<sup>o</sup> 4, from Nui before 1838, and his title was never disputed. There are 2 pookina lois in N<sup>o</sup> 1, and one in N<sup>o</sup> 2.

N<sup>o</sup> 1, is bounded. Mauka, by Kaunuiwa's & Laka's land. Waikuu, by the Pali of Ahikahi. Makai, by Apapau's land. Maalaea, by the Pali.

N<sup>o</sup> 2, is bounded. Mauka, by Apapau's land. Waikuu, by



the Pali, Makai, by Makai's land. Maalaea, by the Pali.

N<sup>o</sup> 3. is bounded. Mauka, by Kuki's land. Waikae, by the Creek of Ahikuli. Makai, by Kawakaak's land. Maalaea, by the Pali.

N<sup>o</sup> 4. is bounded on all sides, by Kuki's land.

C. 3457. Kaawa.

Kaawa Sr. The Olo's land consist of one piece, so far as I know which is a kah lands, in the ili of Ohiaiki, Ahikuli, Maui.

The Olo rec<sup>d</sup> it from me before 1840, and his title has never been disputed.

It is bounded. Mauka, by Kamahuli's land. Waikae, by the Creek of Ahikuli, Makai, by my land. Maalaea, by the Pali of Ahikuli.

Manawa Sr. The Olo has three pieces in Waikae, Maui.

N<sup>o</sup> 1. is a section of his in Ohia.

" 2. " one loi — " Lualahua.

" 3. " 2 lots — " Konoehou.

The Olo rec<sup>d</sup> these lands from Kaawa in 1838, and his title has never been disputed. There is one pualua loi in N<sup>o</sup> 1.

N<sup>o</sup> 1. is bounded. Mauka, by Paiahakoula's land. Waikae, by the Konoehou's land. Makai, by Kaniolo's land. Maalaea, by the Creek.

N<sup>o</sup> 2. is bounded. Mauka and Waikae sides, by Pohuli's land. Makai, by Paiahakoula's land. Maalaea, by the Creek.


N<sup>o</sup> 3. is bounded. Mauka, by Kakuero's land. Waikae, by Popo-hi's land. Makai, by Maawai's land. Maalaea, by Kakuero's land.

C. 3446. Kaahu.

Pohuli Sr. The Olo's land consist of one piece of hale & kula land in the Ahupuaa of Poinoiki, in Kapoho, Maui.

The Olo rec<sup>d</sup> it from Olo before 1840, I think in 1838. His title has never been disputed. There are 5 pualua lei in it.

It is bounded. Mauka, by Kakaula's land. Waikae, by the same, Makai, by the Paakas leis. Maalaea, by the Creek of Kaahu.



C. 3427. Haliula.

Kula sv. The Att's land consist of 2 pieces, in Waichu, Maui.

N<sup>o</sup> 1. is a Moo of keala in Pilani.

" 2. " " " " " " Omas.

The Att. rec<sup>d</sup> these lands from Eule in the days of Kamehameha II. His title was never disputed. There is one pekaia loi in each piece.

N<sup>o</sup> 1. is bounded. Mauka, by Kapoula's land. Waikae, by the Creek. On other two sides, by the Maunahi's land.

N<sup>o</sup> 2. is bounded. Mauka, by Kapoula's land. Waikae, by Kapakahi's land. Makaei, by Makooki's land. Maalaea, by my land.

C. 3440. Kaiakahi.

Kula sv. The Att's land consists of 3 pieces

N<sup>o</sup> 1. is a section of loi in the Ohupuaa of Kalouana.

" 2. " " " " " " " ili of Hohokauai, Waichu.

" 3. " 5 loi in Pilani

The Att. rec<sup>d</sup> N<sup>o</sup> 1. from M<sup>r</sup> Minor before 1839, and N<sup>o</sup> 2. from Kaawa before 1837, and N<sup>o</sup> 3. from Haliula in 1862. His title has never been disputed to either of these pieces. There is one loi in piece N<sup>o</sup> 1.


N<sup>o</sup> 1. is bounded. Mauka, by Puananiki's land. Waikae, by Wawai's land. Makaei, by Tihilaauaka's land. Maalaea, by the Creek of Waichu.

N<sup>o</sup> 2. is bounded. Mauka, by Makooki's land. Waikae, by Mahinokaaheki's land. On other two sides, by Makooki's land.

N<sup>o</sup> 3. is bounded. Mauka, by Haliula's land. Waikae, by Kapahi's land. Makaei, by the Creek. Maalaea, by Makooki's land.

C. 3438. Kamuhana.

Kula sv. The Att's land consists of one Moo of keala land, in the





Isle of Kapaemahu, Polipoli, Maui.

The Ct. rec<sup>d</sup> it from Lenua in 1842, and he rec<sup>d</sup> it in the days of Kamehameha I. The Ct.'s title has never been disputed.

It is bounded, Mauike, by the Pualima lvs. Waikua, by Kamaka's land. Makai, by the Pualima lvs. Maalaea, by Matama land.

C. 3213. Ehu.

Mauike lvs. The Ct's land consists of 2 pieces in the Isle of Hahala, Polipoli, Maui.

No. 1, is a Mso of kula & kula land.

" 2. " " " " "

The Ct. rec<sup>d</sup> them from Nawai before 1829, and his title has never been disputed. There is one pualima lv in each piece.

No. 1, is bounded, Mauike, by the Pualima lvs. Waikua, by Hepaa's land. Makai, by the Pualima lvs. Maalaea, by my land.

No. 2, is bounded, Mauike, by the Pualima lvs. On other three sides, by Hepaa's land.

C. 3432. Kula.

Kaulani lvs. The Ct's land consists of 5 pieces in Waikua, Maui.

No. 1 is one Mso of kula & kula in the Ahupuaa of Waikua, and the Isle of Omoo.

No. 2, is a Mso of kula in Omoo 2.


" 3. " " " " " Punoopali.

" 4. " a Fish Pond in Tahapapaawale. (The name of this Pond is Tahakumakua.)


No. 5, is one lv in Kuchimaua.

The rec<sup>d</sup> the first 4 pieces from Laika before 1829 and No. 5, from Pepe in 1838. His title is not disputed. There is one pualima lv in each of the first two pieces.


No. 1, is bounded, Mauike, by Pepe's land. Waikua, by the Pualima lvs. Makai, by Nakuhookoo's land, Maalaea, by the Government land.











it in place ever since. There are 6 pialania leis in it.

It is bounded. Maunā, by Laka's land, Waikae, by my land, Makai, by Pihakupa's land. Maalaea, by Kapapuni's land.

Cl. 3378. Pepekū.

Maunā's sev. The Ct's land consist of 2 pieces in the ili of Poona. Waikae.

N<sup>o</sup> 1. is a section of lei & kula

" 2. " one lei

The Ct. rec<sup>d</sup> them from his father in the days of Kamehameha 1, and his title has never been disputed. There are 2 pialania leis in N<sup>o</sup> 1.

N<sup>o</sup> 1. is bounded. Maunā, by Kihilauaka's land, Waikae, by the Ahupuaa of Ahikuli, Makai, by Pepe's land, Maalaea, by Paka's land.

N<sup>o</sup> 2. is bounded. Maunā, by Paka's land, Waikae, by the same, Makai, by Kamaka's land, Maalaea, by Pohole's land.

Cl. 3379. Puna.

Maunā's sev. The Ct's land consist of one large piece of 70 leis & kula etc. in the ili of Kōka, Ahikuli, Maui.

The Ct. rec<sup>d</sup> this from Kaamalani before 1829, and his title was never disputed. There are 2 pialania leis in it.

It is bounded. Maunā, by the ili of Kaunaloa, Waikae, by the Cret of Ahikuli, Makai, by Manu's land, Maalaea, by the Pali of Ahikuli.


Cl. 5454. Pauaniki.

Kula sev. The Ct's land consists of 3 pieces in Waikae, Maui.

N<sup>o</sup> 1. is a pialania of 30 leis in the ili of Kūlana.

" 2. " " section " 31 " " " " " Kūlana

" 3. " one lei in Kalakape.





The no<sup>d</sup> No<sup>1</sup>, from M<sup>r</sup> Minor before 1837, and No<sup>2</sup>, from S<sup>t</sup>. M<sup>r</sup> M<sup>r</sup> in the year 1840, and he from Hoapili wahine, and No<sup>3</sup>, from Eoba in 1837. His title to neither of these pieces was ever disputed. There are 3 portions l<sup>ie</sup> in No<sup>1</sup>, and seven in No<sup>2</sup>.

No<sup>1</sup>, is bounded. Mauka and Waikae sides, by M<sup>r</sup> Minor's land. On other two sides, by Macua's land.

No<sup>2</sup> is bounded. Mauka and Waikae sides, by S<sup>t</sup>. M<sup>r</sup> M<sup>r</sup>'s land. Makai, by Pepe's land. Maalaea, by the Creek of Waikae.

No<sup>3</sup>, is bounded. Mauka and Waikae sides, by Pulehupio's land. Makai, by the same. Maalaea, by the Creek of Waikae.

C. 3377. Puulau.

Maupu Sur. The O<sup>ld</sup> land consist of 3 pieces in Ahikuli, Maui.

No<sup>1</sup>, is a ka, hula & House lot in the iti of Upapa.

" 2. " " hula, in Kakuhikona -

" 3. " " " Kakakapiele.

The O<sup>ld</sup> no<sup>d</sup> them from Kaaimalani's, in the years before 1829, and his title was never disputed. There are 3 portions l<sup>ie</sup> in No<sup>1</sup>.

No<sup>1</sup>, is bounded. Mauka, by Kaupohu's land. Waikae, by the Pali of Ahikuli. Makai, by Kaamai's land. Maalaea, by the Creek of Ahikuli.

No<sup>2</sup>, is bounded. Mauka & Waikae & Makai sides, by the Kono hiki's land. Maalaea, by the Creek.

No<sup>3</sup>, is bounded. Mauka, by Apapana's land. Waikae, by the Pali of Ahikuli. On other two sides, by Apapana's land.

C. 2572. Nahuana.


Haava Sur. The O<sup>ld</sup> land consist of 3 pieces, in Waikae, Maui.

No<sup>1</sup>, is a section of l<sup>ie</sup> in Pahapahawale.

" 2. " " " " " Pulepule

" 3. " me l<sup>ie</sup> - - " Kaitiki.

The O<sup>ld</sup> no<sup>d</sup> No<sup>1</sup>, from Elek in the days of Tamuhimaha II. No<sup>2</sup>, from Makalawelawe before 1837, and No<sup>3</sup>, from



Kaelepulu in 1844, and he from Leaki in 1844, and he from Naea in 1843, and he from Namakeha in 1840, and he from Kaunuuha in 1837. His title was never disputed. There are 5 *paalima* lots in No. 1.

No. 1, is bounded. Maunaa, by the Honohiki's land. Waikoo, by the Creek of Waikoo. Makai, by Paula's land. Maalaea, by the Honohiki's land.

No. 2, is bounded. Maunaa, by Kaelepulu's land. Waikoo, by the Honohiki's land. On other two sides, by Kaelepulu's land.

No. 3, is bounded. Maunaa & Waikoo & Makai sides, by Papa's land. Maalaea, by my land.

Ct. 1806. Makalawalaue.

Kaawa Sw. The Ct's land consist of 5 pieces in Waikoo, Maui.

- No. 1, is a paunee of kula & kula in the lot of Hailiti.
- " 2. " " kula band of 3 lots " " " " Honohiki's.
- " 3. " " section of lots — " " " " Honohiki's
- " 4. " " kula band of 10 lots, one kula & House lot in Pakapahawale.
- " 5. " " House lot in Pakapahawale.

The Ct. occ. 2 them from Clek in the reign of Kaunuuha II. and his title is not disputed. There are 2 *paalima* lots in No. 1.

No. 1, is bounded. Maunaa, by Koola's land. Waikoo, by Kaunuuha's land. Makai, by Koola's land. Maalaea, by Waikoo's.

No. 2, is bounded. Maunaa, by the Paakas lots. Waikoo, by the Creek of Waikoo. On other two sides, by Kaunuuha's land.


No. 3, is bounded. Maunaa, by Luakoo's land. Waikoo, by the Creek of Waikoo. Makai, by Kaunuuha's land. Maalaea, by Waikoo's.

No. 4, is bounded. Maunaa, by Koola's land. Waikoo, by the Creek of Waikoo. Makai, by Kaunuuha's land. Maalaea, by Waikoo's.

No. 5, is bounded. Maunaa, by my land. Waikoo, by the Creek of Waikoo. Makai, by the sea. Maalaea, by Koola's land.

Ct. 2447. Kaawa.

Kula Sw. The Ct's land consists of 9 pieces in Waikoo, Maui.



- N<sup>o</sup> 1. is a section of his in *Arakawai*.
- " 2. " " " " " *Piimui*
- " 3. " " " " " *Piimiki*
- " 4. " 2 lots in *Kailiiti*
- " 5. " 3 " *Dakapahawale*.
- " 6. " 1 lot " *Ohia*
- " 7. " 1 " " *Paniva*
- " 8. " *Whala* " "
- " 9. " House lot & Fish Pond in *Dakapahawale*.

The Ct. rec<sup>d</sup> all but N<sup>o</sup> 2 & 3 from *Etch* in the days of *Kamehameha II*. N<sup>o</sup> 2. from *Maunaloa* in 1829 or before, and N<sup>o</sup> 3 from *Ohia* in 1838. His title has never been disputed. There is one *poalima* lot in N<sup>o</sup> 1 & 2, and 2 in N<sup>o</sup> 3.

N<sup>o</sup> 1. is bounded. *Mauka*, by the *Kono-hiki's* land. *Waikae*, by the *Creek*. On other two sides, by *Kakoo's* land.

N<sup>o</sup> 2. is bounded. *Mauka*, by *Kaiwi's* land. *Waikae*, by *Pai's* land. *Makai*, by *Kekaula's* land. *Maalaea*, by the *Creek*.

N<sup>o</sup> 3. is bounded. *Maunaloa* & *Waikae* sides, by *Solia's* land. *Makai*, by *Kaahi's* land. *Maalaea*, by the *Creek*.

N<sup>o</sup> 4. is bounded. *Maunaloa* and all sides, by *Pepo's* land.

N<sup>o</sup> 5. is bounded. *Maunaloa*, by my land. On other three sides, by *Kakoo's* land.

N<sup>o</sup> 6. is bounded. *Maunaloa*, by the *Kono-hiki's* land. *Waikae*, by the *Creek*. On other two sides, by *Kalimui's* land.

N<sup>o</sup> 7. is bounded. *Maunaloa* and all sides, by *Kaina's* land.


N<sup>o</sup> 8. is bounded. *Maunaloa*, by *Wahinekahiki's* land. *Waikae*, by *Kakoo's* land. On other two sides, by the *Wali* of *Waikae*.

N<sup>o</sup> 9. is bounded. *Maunaloa*, by *Kakoo's* land. *Waikae*, by the *Creek*. *Makai*, by *Kakoo's* land. *Maalaea*, by the same.


Cl. 3252. *Kanae*.

*Apaau* Sw. The Ct's land consist of one piece of *kalo* land and *kula* in *Pohua*. *Ahikahi*, *Mau*'s.

The Ct. rec<sup>d</sup> it from *Laimalani* before 1829, and his









C. 2468. Heav.

Kaukua Sw. The Ott's land consist of two pieces in Waikua, Maui.  
N<sup>o</sup> 1. is a hale and kula land, in the ili of Ohianui.

" 2. " seven lots in the ili of Alukaka.

The Ott. rec<sup>d</sup> them from Pele in the days of Kamaha-  
meha II. and his title has never been disputed. There are 3 poulina  
lots in No 1.

N<sup>o</sup> 1. is bounded. Mauka, by Kaia's land. Waikua, by Pa-  
paha's land. Makai, by Kalama's land. Maalaea, by the Govt  
kula.

N<sup>o</sup> 2. is bounded. Mauka, by Kalia's lands. On other three  
sides, by Kaia's land.

C. 3433. Kuaana.

Kaa Sw. The Ott's land consist of one piece of hale, in the Ahupua-  
aa of Pohakunui, Poho, Maui.

The Ott. rec<sup>d</sup> it from Tanipaira in 1839, and his title  
has never been disputed. There are two poulina lots in it.

It is bounded. Mauka, by M<sup>r</sup> Birch's land. Waikua, by the  
same. Makai, by the Govt kula. Maalaea, by Paa's land.

Waikua. July 18 1849.

C. 3444. Kalopa. W.

Kula Sw. The Ott's land consist of 2 pieces of hale in Waikua,  
Maui.


N<sup>o</sup> 1. is 8 lots in the ili of Omao 1.

" 2. " 20 " " " " " 2.


The Ott. rec<sup>d</sup> these lots from Elute in the days of Kamaha-  
meha II. and his title has never been disputed.

N<sup>o</sup> 1. is bounded. Mauka & Waikua sides, by Nakoher's land.  
Makai, by the Paahao lots. Maalaea, by my land.

N<sup>o</sup> 2. is bounded. Mauka & Waikua sides, by Nakoher's  
land. Makai, by the Paahao lots. Maalaea, by Nakoher's land.







Crest: on other two sides, by Luehu's land.  
 N<sup>o</sup> 3. is bounded. Mauka, by my land. Waikae, by the Crest.  
 Makasi, by Kapahu's land. Maalaea, by the Pealima loe.  
 N<sup>o</sup> 4. is bounded. Maunua and Waikae sides, by the Crest of  
 Waikae. Makai, by Kaima's land. Maalaea, by the Pali.  
 N<sup>o</sup> 5. is bounded. Mauka, by Telesupoi's land. Waikae &  
 Makai sides, by the Pealima loe. Maalaea, by the Crest of Waikae.

C. 2548. Luakhu.

This Claim was heard yesterday under No 3259.

C. 3428. Lohai.


Kao So. The Ct's land consist of one piece of kula & kula in Paha  
 humui, Napoho, Maui. There are but 10 loe.  
 The Ct. rec<sup>d</sup> this from Tehehu, in 1834, and he from  
 Tehehu before 1839. His title has never been disputed.  
 It is bounded. Mauka, by Kikihoi's land. Waikae, by the  
 Govt Lot. Makai, by the Pealima loe of Tehehu. Maalaea, by Hau-  
 wao's land.

C. 3430. Kekuaitihua. W.

Kainipapoo So. The Ct's land consist of one piece, in the ili of Ma-  
 kahi, Polipoli, Maui.  
 The Ct. rec<sup>d</sup> it from her husband, who possessed it from  
 ancient times. Her title is not disputed. The Ct. is a woman living  
 with her sister at Namakua, and the land is but one loe.  
 It is bounded. Mauka, by Kapapuni's land. Waikae, by Kapuni's  
 land. Makai, by Aniwaa's land. Maalaea, by Kapapuni's land.

C. 3437. Katicula

Makua So. The Ct's land consist of 21 loe & one kula in one piece.



at Poinoia Napoko Maui.

The Ct. rec<sup>d</sup> it from Keiiohohama in 1817, and his title is not disputed. There is one poalima li in it.

It is bounded Mauka, by Mr. Minor's land. Waikae, by the Govt. lot. Makai, by Sakeana's land. Maalaea, by the Creek of Waikae.

C. 2554. Wawa.

Maui For: The Ct's land consist of 3 pieces in the ili of Honehoni, Waikae, (Maui).

N<sup>o</sup> 1. is Mos of kula

" 2. " " " "

" 3. " " " " 4 kula

The Ct. rec<sup>d</sup> them from Elee in 1835, and his title is not disputed. There is one poalima li in N<sup>o</sup> 1.

N<sup>o</sup> 1. is bounded. Mauka, by Honehoni an ili. Waikae, by the Creek of Waikae. Makai, by Kamahia's land. Maalaea, by the Govt. kula.

N<sup>o</sup> 2. is bounded. Mauka, by Kamahia's land. Waikae, by the Creek of Waikae. Makai, by Paakas li's. Maalaea, by the Govt. kula.


N<sup>o</sup> 3. is bounded. Mauka, by the Paakas li's. Waikae, by the Creek of Waikae. Makai, by Punoalima's land. Maalaea, by the Govt. kula.

C. 2419. Kamahia.

Maui For: The Ct's land consist of two pieces, but I know only one of them, which is a piece of 16 li's and one kula in Poinoia, Napoko, Maui.

The Ct. rec<sup>d</sup> it from Marueta, in the days of Kamahameha II. and his title has never been disputed. There is one poalima li in it.

It is bounded. Mauka, by Peupuka's land. Waikae, by the Govt. lot. Makai, by Poino-iki. Maalaea, by the Creek of Waikae.





Maukioa Sir. I know the Ch. has one piece of kula land in the isle of Honohou ma, Maikuu, Maui.

He rec<sup>d</sup> it from Nakawordua in 1844, and he from Maikuu in 1839. His title was never questioned.

It is bounded. Maaka, by Nawai's land. Waikuu, by the Creek of Waikuu, Maakai, by Nawai's land. Maalaka, by the Coast lot.

Co. 3396. & 3396 B. Lani & Pilipo Wakiu.

Lani is the son of Pilipo wakiu, by her first husband, Mannula and they wish their lands to be heard together and have but one Claim.

Pilipo Sir. The Ch. has 2 pieces of land in Pononuu, Napoko, Maui.

N<sup>o</sup> 1. is one Mos of kula land.

" 2. " 2 lots.

The Ch.'s father Mannula rec<sup>d</sup> them from Hinohokama in the days of Namamahua II. and held them in peaceable possession until his death, in 1843, when he willed them to his widow Pilipo and his son Lani, and then Tannula Panas as heirs under Dr. Kekaula ohi in September 1845, drove them from the land. I don't know by what right it was taken away except by the right of the "Maui." (the strongest.) But they wish all restored except N<sup>o</sup> 2. Tanuku enjoys the fruit of N<sup>o</sup> 2. at this time (Tanuku came forward and said he would restore N<sup>o</sup> 2., as soon as he gathered the fruit.) There are 2 proluna lots in N<sup>o</sup> 1.

N<sup>o</sup> 1. is bounded. Maaka, by Mr Minor's land. Waikuu, by the Gov't Lot. Maakai, by the Pookima lot. Maalaka, by the Creek.

N<sup>o</sup> 2. is bounded. Maaka, by Mr Minor's land. Waikuu, by the Honohiki's land. Maakai, by Kaliula's land. Maalaka, by the Creek.

L. Haawai Sir.

The Ch. has four pieces of land in Wailuku, Maui.


N<sup>o</sup> 1. is 1 lot in the isle of Kalaula.

" 2. " 2 " " " " " "

" 3. " 1 lot " " " " 2

" 4. " 1 " " " " " Unw.

The Ch. rec<sup>d</sup> them from Keloton, i. e. N<sup>o</sup> 2 & 3. before 1839. I think in 1836. N<sup>o</sup> 3. from Kahilikaula in 1836 and N<sup>o</sup> 4. from Maakuli in 1840. Her title has not been disputed.



so far as I have ever heard.

I don't know the boundaries well except to N<sup>o</sup> 1. which is bounded Mauika, by my land. Waikae, by Ohiu's land. Makai, by ~~Stamoi~~ Land. Maalaea, by the Cove of Waikutu. These lands belong to Pili's wahine.

C. 2451. Wailepulu.

Kula Sw. The Ct's land consist of two pieces

N<sup>o</sup> 1. is a small land in Pili's, Waikutu. 12 lo'i

" 2. " 8 lo'i & one kula in Kamuwiliwili, Waikae.

N<sup>o</sup> 1. he rec<sup>d</sup> from Teahi in 1844, and Teahi from Naea, and he from Nannakaha & he from Kauniohaha and he from the King in 1837. N<sup>o</sup> 2. he obtained from Kauniohaha in 1845, and he from Clele in the days of Kauniohaha II. His title was never disputed. There is one prokina lo'i in N<sup>o</sup> 1.

N<sup>o</sup> 1. is bounded. Mauika, by Nahanas land. Waikae, by Nahanas's land. Makai, by Nahanas land. Maalaea, by the Cove Kula.

N<sup>o</sup> 2. is bounded. Mauika, by Mahanui's land. Waikae & Makai side, by the same. Maalaea, by Pili's land.

C. 3443. Hamai.

Kaupuni Sw. The Ct's land consist of 3 pieces in the site of Kaupuni, and Kapuni, Waikae, Maui.

N<sup>o</sup> 1. is 11 lo'i in Kaupuni


" 2. " 6 " " "

" 3. " 8 " " Kapuni.

The Ct rec<sup>d</sup> them from Pili in 1838, and his title was never disputed. There are two prokina lo'i in N<sup>o</sup> 1. and one in N<sup>o</sup> 2.

N<sup>o</sup> 1. is bounded. Mauika, by Mokuhanui's land. Waikae, by Haneika's land. Makai, by Kalaikaukaha's land. Maalaea, by Pili's land.

N<sup>o</sup> 2. is bounded. Mauika, by Pili's land. Waikae, by the



Pali of Waikua, Makai, by Peka's & Pohu's land. Maalaea, by Tiki's  
Lanaka's land.

N<sup>o</sup> 3, is bounded, Maunaloa, by Kaaku's land. Waikua & Makai  
sides, by the Paahoa's. Maalaea, by the Creek of Waikua.

C. 2475. Hakalahuki.

*Hawai* ser. The Ct's land consist of 4 pieces, 3 of which in the Ala  
puae of Ahikuli, and one in Pohakunui, Maui.

N<sup>o</sup> 1, is a title to the ili of Hakalahuki.

" 2, " 10 lots in the ili of Pohoia.

" 3, " one lot " " " " " 2

" 4, " 13 lots " " " " Pohakunui

The Ct. rec<sup>d</sup> N<sup>o</sup> 1, 2, & 4, from Lowaia in 1836, and N<sup>o</sup>  
3, from Sekama in the year 1837. His title was not disputed until  
after his death in February 1849. Men Li claimed it as the Luma  
of Ahikuli. The Ct. vested his land to Hakala his daughter who  
is the wife of Malaki. The Konoheki wished to drive him from the  
land and he appealed to the Luma Aukau Tuhelani who decided  
against Li. It was then taken up to Judge Richardson who  
confirmed the land to Malaki. There is *proforma* lots in N<sup>o</sup> 1.

N<sup>o</sup> 1, is bounded, Maunaloa, by Kamahala's land. Waikua, by  
the Creek of Ahikuli. Makai, by Waiwai's land. Maalaea, by the  
Pali.

N<sup>o</sup> 2, is bounded Maunaloa, by my land. Waikua & Makai  
sides, by the same. Maalaea, by the Creek of Ahikuli.


N<sup>o</sup> 3, is bounded, Maunaloa, by Kahoemomana's land. Waikua,  
by Pahanui's land. Makai, by Waiwai's land. Maalaea, by Kama-  
hala's land.

N<sup>o</sup> 4, is bounded, Maunaloa, by the Paahoa's. Waikua, by  
Haa's land. Makai, by the Paahoa's. Maalaea, by N<sup>o</sup> Birch's  
land.


See P 99 & 15

C. 2474. Kuki.

*Pohu* ser. The Ct's land consist of two pieces in Ahikuli, Maui.














- N<sup>o</sup> 1. is bounded. Mauka & Waikae sides, by my land. Makai, by the Palms, Maalaea, by my land.
- N<sup>o</sup> 2. is bounded. Mauka, by Pea's land. Waikae, by Mr. Bird's land. On other two sides, by Pea's land.
- N<sup>o</sup> 3. is bounded. Mauka and all sides, by Pea's land.
- N<sup>o</sup> 4. is bounded. Mauka and all sides, by Gapan's land.

C. 3441 Napoala.

\*Kula Ser. The Old land consist of 6 pieces in Waikae, Maui.

- N<sup>o</sup> 1. is a kals land in Onao 3.
- " 2. " " " " Piliaw.
- " 3. " " Fish Pond " Pahapahawale.
- " 4. " " kals land " Kuluialemaka.
- " 5. " one loi - " Pahapahawale.
- " 6. " 2 loi in the Ahupuaa of Halden.

The Old rec<sup>d</sup> N<sup>o</sup> 1 & 3 from Eide in the days of Tamaramaka II. N<sup>o</sup> 2. from Kuluiala at the same times. N<sup>o</sup> 4. from Kapahi in 1845, and from Eide in the days of Tamaramaka II. N<sup>o</sup> 5. from Kahana in 1845, and he from Eide in the days of Tamaramaka II. And N<sup>o</sup> 6. from Mr. Minor in 1835. His title was never disputed. There is one pealima loi in N<sup>o</sup> 1 & 4.


- N<sup>o</sup> 1. is bounded. Mauka, by the Nonohiki's land. Waikae, by Kapahi's land. Makai, by Keiua's land. Maalaea, by the Nonohiki's land.
- N<sup>o</sup> 2. is bounded. Mauka, by Haliua's land. Waikae, by Kapahi's land. Makai, by Haliua's land. Maalaea, by the Nonohiki's land.

N<sup>o</sup> 3. is bounded. Mauka and all sides, by the Nonohiki's land.


N<sup>o</sup> 4. is bounded. Mauka, by Haawa's land. On the other three sides, by the Nonohiki's land.

N<sup>o</sup> 5. is bounded. Mauka, by Kahana's land. Waikae, by the Nonohiki's land. Makai, by Kabanimaka's land. Maalaea, by Kahana's land.

N<sup>o</sup> 6. is bounded. Mauka, by the land of Kaiapahi, Waikae, by Wawa's land. Makai, by Mr. Minor's land. Maalaea,







C. 3274. Wanaa.

Maukaia Sw. The Olds Land consist of 6 pieces, one of which is in Hailena, and the other 5 in Waikoo, Maui.

- N<sup>o</sup> 1. is a Moo of Kaula & Kula in Hailena.
- " 2. " 2 lris in Pahapahawale
- " 3. " 2 " " Luchinawa.
- " 4. " one li " Ohianui
- " 5. " 3 lris " Humuwiliwili.
- " 6. " a House lot & Fish Pond in Madupia

N<sup>o</sup> 1. he rec<sup>d</sup> from M<sup>r</sup> Minor in 1825. N<sup>o</sup> 2. he rec<sup>d</sup> from Elde in the days of Kamehameha II. N<sup>o</sup> 3. from Tuana in 1840, and he from Nawa in the reign of Kamehameha II. N<sup>o</sup> 4. from Lucha in 1839. N<sup>o</sup> 5. from Kilanaka in 1839. and N<sup>o</sup> 6. from Lucha in 1844, and he from his parents in the days of Kamehameha I. His title has never been disputed. There is one proline li in N<sup>o</sup> 1.

N<sup>o</sup> 1. is bounded. Mauka, by Wahineokahiki's land. Waikoo, by the Govt. lot. Makai, by Rowa's land. Maalaea, by the Creek.

N<sup>o</sup> 2. is bounded. Mauka, and all sides, by Stee's land.

N<sup>o</sup> 3. is bounded. Mauka, by Pannish's land. Waikoo, by Polla's land. Makai, by Papi's land. Maalaea, by the Creek.


N<sup>o</sup> 4. is bounded. Mauka and all sides, by Lucha's land.

N<sup>o</sup> 5. is bounded. Mauka, by Kilanaka's land. Waikoo & Makai sides, by the same. Maalaea, by the Creek.

N<sup>o</sup> 6. is bounded. Mauka and all sides, by Wahoeko's land.

C. 3449. Kameheu.

Pohuli Sw. The Olds is dead and the Man here present, Kaahu by name is his heir. He died in 1848. His claim was heard under N<sup>o</sup> 3446. the Claim of Kaahu yesterday.





Cl. 2426. Hawaii.

Kula Sr. The Olo land consist of 3 pieces in Waikuu, Maui.

N<sup>o</sup> 1, is 9 loi in Ahohikanai.

" 2, " 13 " " Kapono Nui.

" 3, " one loi " Tuonauviliwili.

The Olo occ<sup>d</sup> N<sup>o</sup> 1 from Olole in the reign of Kamehameha II. N<sup>o</sup> 2, from Maunala in the same reign. N<sup>o</sup> 3, from Makani at the same time, His title was never disputed up to the present day. He is near in to death being an old man. There is one po'ahua in N<sup>o</sup> 2.

N<sup>o</sup> 1, is bounded. Waauka & Waikuu sides, by Kaawa's land. Makai, by Mahinokahi's land. Maalaea, by Watehoo's land.

N<sup>o</sup> 2, is bounded, Waauka, by Katiula's land. Waikuu, by Kamaheua's land. Makai, by the Koroheke's land. Maalaea, by the Creek of Waikuu.

N<sup>o</sup> 3, is bounded. Waauka and all sides, by Kamakau's land.

Cl. 3462. Hawaii.

Makii Sr. The Olo land consist of one kahu & kula in the ili of Olo, and 3 loi in Ahauwa, Ahikuli.


The Claimant occ<sup>d</sup> them from Maopuu, before 1837, and his title has never been disputed. There are 4 po'ahua loi in N<sup>o</sup> 1, at Olo.

N<sup>o</sup> 1, is bounded. Waauka, by Kuali's land, Waikuu, by Opa-pau's land. Makai, by my land. Maalaea, by the Creek of Ahikuli.

N<sup>o</sup> 2, is bounded. On all sides, by Kane's land.

Cl. 3273. Hawaii.

Chuu Sr. The Olo land consist of one piece in the ili of Kahu-lau, Polipoli, Maui. It is a section of kula & kahu lands joined with a House lot.



The Claimant rec<sup>d</sup> it from Kawai in the days of Kamehameha II. His title was never disputed. There are two *pealima* *bi* in it.

It is bounded. Maunā, by my land. Waikū, by Kamahua's land. Makai, by Pohakupa's land. Maalaa, by Kēpa's land.

C. 3448. Kaalapihi.

Ehu *Sr.* The Olo land is one piece of kula & hula land in the *ili* of Mookaki, Pōipōi, Maui.

The rec<sup>d</sup> it from Mua in the time of Kamehameha II. and his title has never been disputed. There are 4 *pealima* *bi* in it.

It is bounded. Maunā, by Laka's land. Waikū, by Kapua's land. Makai, by Hada's land. Maalaa, by Haini-pu-poo's land.

C. 3374. Paek.

Pahuli *Sr.* The Olo land consist of kula & hula land in one piece, at the *ili* *Ilukamalukoa*, Waikū, Maui.


The Claimant rec<sup>d</sup> it from Kūpahi in the days of Kamehameha II. and held it without dispute up to his death in 1842. His heirs are two sons Kalawaia and Kaauwai, and Zerubbabel Kaauwai.

It is bounded. Maunā, by Kūpahi's land. Waikū, by the Creek of Waikū. Makai, by Kaauwai's land. Maalaa, by Kūpahi's hula.

C. 5622. Kaniakalo.

Kanu *Sr.* The Olo land consist of two pieces in the *ili* of Pōhukūloa, and Kāhu, Wīkū, Maui.

The Claimant rec<sup>d</sup> them from Kaaimalau in the days of Kamehameha I, and his title has never been disputed. There is one *pealima* *bi* in each piece.



No. 1. is a kula and kaka land in Pohakuloa, and is bounded Mauka, and Waikua, by Kuali's land; Makai, by the same. Maalaea, by the *pralima* lo.

No. 2. is a kaka land in Paaka, and is bounded Mauka, by my land. Waikua, by the Creek of Ahikuli. Makai, by Poina's land; Maalaea, by the Dale of Ahikuli.

C. 2482. Kane.

Kaka Sw. The Ott's land is one piece of kula and kaka land, in the is. of Poina, Waikua, Maui.

The Claimant rec<sup>d</sup> it from his mother-in-law who possessed it in the days of Kamehameha I. His title has never been disputed. There is one *pralima* lo. in it.

It is bounded Mauka, by Poina's and Kamehameha's land. Waikua, by Ahikuli. Makai, by Kamaka's and Kilauea's land. Maalaea, by Naniwa's land.

He has also 3 Pows of kaka land and kula, in the is. of Kaniwa, Ahikuli, Maui.

His title to this is the same as the first piece. It is bounded Mauka, by Kairahoa's land. Waikua, by Li's land. Makai, by Kahala's land. Maalaea, by Waikua.

C. 2487. Kahu.


Pohuli Sw. The Ott's land consist of one piece of Seventy lo's and one kula in the is. of Waikua, Maui.

The Ott. rec<sup>d</sup> these lands from Poina in 1838, and his title has never been disputed. There is one *pralima* lo, and one Paeha, and one *praku*.

It is bounded Mauka, by Paikahoula's land. Waikua, by the Creek of Ahikuli. Makai, by A. Pook's land. Maalaea, by the Creek of Waikua.

C. 3461. Keohokapuli.

Kaapua Sw. The Ott's land is one piece in the is. of Kukuia, Maui.



Ahikuli. It is a kula waika.

The Ott. rec<sup>d</sup> it from Kamakaha in 1840, and he had it from ancient times. His title has never been disputed.

It is bounded. Mauka, by Kamakaha's land. Waikae, by the Pali of Ahikuli. Makai, by Puhai's land. Maalaea, by the Creek of Ahikuli.

C. 4049. Haniole.

Halea Sw. The Ott's land consist of 2 pieces of kula in Waikae Maui.

N<sup>o</sup> 1 is a kula land of 24 lots in Ohiauni.

" 2. " one lot " Ohiaiki

The Ott. rec<sup>d</sup> it from Peha, in 1844, and he from Hoapili irahine before 1839. His title is not disputed.

N<sup>o</sup> 1 is bounded. Mauka, by Mushiwa's land. Waikae, by Pehai's land. Makai, by Pipia's land. Maalaea, by the Creek of Waikae.

N<sup>o</sup> 2. is bounded. Mauka and all sides by Hoapili's land.

C. 3458. Ahikuli.

Kamakaha Sw. The Ott's land consist of two pieces of land.

N<sup>o</sup> 1 is 24 lots & one kula in the Ahupuaa of Pohakunui Maui.

" 2. " a kula waika in the Ahupuaa of Ahikuli "


The Ott. rec<sup>d</sup> N<sup>o</sup> 1 from Lelua in the year 1841 and he from Hoapili Wane, before 1839. N<sup>o</sup> 2, from Kamakaha in 1840, and he from Mahini in 1830. His title is not disputed. There are 2 poahina and one puakoa his in N<sup>o</sup> 1.

N<sup>o</sup> 1 is bounded. Mauka, by Pa's land. Waikae, by the Paakoa lot. Makai, by the sea. Maalaea, by Kamakaha's land.

N<sup>o</sup> 2. is bounded. Mauka & Waikae sides, by Kamakaha's land. Makai, by the same. Maalaea, by the Creek of Ahikuli.

C. 10469. Napoe. Court C 544 T. D

Halea Sw. The Ott's land, so far as I know, consist of one





piece and that he had no true title to.

C. 2613. Pepeiao.

Pepeiao See. The Olo's land consists of 4 pieces in Waikua, Maui.

N<sup>o</sup> 1. is a kula land of 20 lots and kula in Ohiaiki.

" 2. " 5 lots in Huhumana

" 3. " 3 " " Kaperua.

" 4. " 9 " " Hamaunuikeiki.

The Claimant rec<sup>d</sup> these lands from Peha in 1838, and his title has never been disputed. There is one lot for a hua in N<sup>o</sup> 1.

N<sup>o</sup> 1. is bounded, Maulea, by Hamaunui's land. Waikua, by Pepeiao's land. Makai, by Pulehewa's land. Maalaea, by the Creek of Waikua.

N<sup>o</sup> 2. is bounded, Maulea, by my land. Waikua, by Mr Reich's land. Makai, by the Creek of Ahikuli. Maalaea, by Hamaunui's land.

N<sup>o</sup> 3. is bounded, Maulea, by Peha's land. On other three sides, by Hamaunui's land.

N<sup>o</sup> 4. is bounded, Maulea, by Hamaunui's land. Waikua, by the Creek of Waikua. Makai, by Hamaunui's land. Maalaea, by the same.

C. 3454. Kapahi.


Kapahi See. The Olo's land consist of one piece of kula and kula land, in the isi of Hamaunui Waikua, Maui.

He rec<sup>d</sup> it from Hamaunui in 1840, and he had it from the day of Hamaunui's death. His title is now without dispute. There is no Counter Claimant.

It is bounded, Maulea, by Kapahi's land. Waikua, by the Creek of Waikua. Makai, by Hamaunui's land. Maalaea, by the Dali of Waikua.

C. 3447. Lupaia.

Lupaia See. The Olo's land consists of 2 pieces of land in Pahihihi,



*Mau.*

N<sup>o</sup> 1 is a *Por* of *kala* and *kula* in the *ili* of *Halekoo*.

" 2." two *his* in the *ili* of *Hepalooa*.

The *Claimant* rec<sup>d</sup> N<sup>o</sup> 1. from one in 1837, and N<sup>o</sup> 2. from *Keokula* in *Iden* times, and his title was never disputed.

N<sup>o</sup> 1. is bounded, *Mauka*, by *Waiwaiole's* land. *Waikae*, by *Kamahu's* land. *Makae*, by *Phakupa's* land. *Maalaea*, by *Waiwai's* land.

N<sup>o</sup> 2. is bounded, *Mauka*, by *Keokula's* land. *Waikae*, by *Walemi's* land. On other two sides, by *Keokula's* land.

C. 10469. *Napoo*. (Resumed) p. 542

*Kala* Sw. The *Old's* land consist of one piece of *kala* land of 17 *his*, in the *Whipuae* of *Poinomui*, *Napoo*, *Mau*.

The *Old* rec<sup>d</sup> it from one in 1845, and I had it from *Kanae* in 1845, and he had from *Keokula's* the *Premier*. His title is not disputed. There are two *pralima his* and one *paekoo* in it.

It is bounded, *Mauka*, by *Pai's* land. *Waikae*, by the *Govt* lot. *Makae*, by *Kaiwi's* land. *Maalaea*, by the *Creek* of *Waikae*.

C. 3373. *Pu*.


*Pu* Sw. The *Old's* land consists of 24 *his* one *kula*, and a *House* lot in one piece at *Poinomui*, *Napoo*, *Mau*.

The *Old* rec<sup>d</sup> it from *Maniela* in the reign of *Kamakee* m<sup>h</sup>o II, and his title has never been disputed. There are 3 *paekoo* and one *pralima his* in it.

It is bounded, *Mauka*, by *Powai's* land. *Waikae*, by the *Govt* lot. *Makae*, by *Tuhikana's* land. *Maalaea*, by the *Creek* of *Waikae*.

C. 3434. *Kaepuwake*.

*Keokula* Sw. The *Old's* land consist of one piece of *kala* and *kula*



land in Poimiki, Napoko, Maui.

The Claimant rec<sup>d</sup> it from Kamohi in 1838, and his title was never disputed; There are 3 poalima lots in it.

It is bounded Mauike & Waikuu sides, by Tekautai's land. Makai, by Kaahu's land. Maalaea, by the Poalima lots.

C. 3258. Laka.

Chas. See The Ct's land consist of keke, kula, & House lot in one piece at Wailoahua, Polipoli, Maui.

The Ct. rec<sup>d</sup> from the days of Kamohi. He is a very old man, and his title was never disputed. There are 2 poalima lots, and 2 poalima kula in it.

It is bounded Mauike, by the Pali, Waikuu, by Auwa's land. Makai, by Kaalapa's & Kapulu's land. Maalaea, by Apapa's land.

C. 3429. Haupe.

Chas. See The Ct's land consist of 29 lots, one kula and House lot in one piece, in the ili of Pipalava, Polipoli, Maui.

The Claimant from Kamohi before 1839, and his title was never disputed. There are two poalima lots in it.

It is bounded Mauike, by the Pali of Polipoli. Waikuu, by Mr. Rich's land. Makai, by Mauwale's land. Maalaea, by Tamaka's land.


C. 3327. Maunaloa.

Kula See The Ct's land consist of 3 pieces in Waikuu, Maui. No<sup>1</sup> is 20 lots & House lot in Omas 2.

" 2. " 3 " ————— " 1.

" 3. " 4 " ————— " Piiopali.

The Claimant rec<sup>d</sup> these lands from one in 1844, and I from Laiske in 1835. His title was not disputed up to his death.



in 1848, his heir is his son Taputi. There is one *pealima* in No. 1.

No. 1. is bounded. Mauka, by Nukuhiva's land. Waikae, by Kereke's land. Makai, by Kaliueta's land. Maalaea, by Nukuhiva's land.

No. 2. is bounded. Mauka and all sides, by my lands.

No. 3. is bounded. Mauka, by the Creek. Waikae, by the same. Makai, by Saviulani's land. Maalaea, by Nukuhiva's land.

C. 2433. Hakikapa.

Nukuhiva I. The C's land consist of 5 pieces in Waikae. Maui.

No. 1. is 20 *lois* in Tuhimama.

" 2. " 5 " " *Ohia*

" 3. " 2 " " *Kumukihiki*

" 4. " 3 " " *Omara* 3.

" 5. " 4 " " *Kaaka*.

There is a House lot joined with No. 1. We rec<sup>d</sup> it from his parents in the reign of Kamehameha II. His title was never disputed. There are 8 *pealima* *lois* and one *pealima* in No. 1.

No. 1. is bounded. Mauka, by Panava's land. Waikae, by Mr. Birch's land. Makai, by the *Pealima* *lois*. Maalaea, by the Creek of Waikae.

No. 2. is bounded. Mauka, by Samioli's land. Waikae, by Pepahi's land. Makai, by Pepia's land. Maalaea, by the Creek of Waikae.


No. 3. is bounded. Mauka and all sides, by Makamui's land.

No. 4. is bounded. Mauka, by Hapoua's land. Waikae, by Haunuaiana's land. Makai, by Lili's land. Maalaea, by the *Pealima* *lois*.

No. 5. is bounded. Mauka, by Keliu's land. Waikae + Makai sides, by the same. Maalaea, by the Creek of Waikae.

There is one *loi* remaining which I forgot to mention it is in *Whetu*. Waikae, and his title to it is the same as to the preceding pieces.

It is bounded. Mauka, by the *Pealima* *lois*. On other three sides, by Kahu's lands.





C. 3431. Kalamace.

Clare sr. The Ott's land consists of kula and kula land joined with a house lot in one piece in the ili of Keopalawa, Polipoli, Maui.

The Ott. rec'd it from his parents who purchased it from the days of Kamehameha I. His title is not disputed. It is bounded. Maunaloa, by the Pati. Waikae, by Kumahana's land. Makai, by the ili of Hailau. Maalaea, by Anna's land.

C. 3436. Kapahi.

Kula sr. The Ott's land consists of 2 pieces in the ili of Kukuia-lunaka; Waikae, Maui.

N<sup>o</sup> 1, is a piece of kula, kula & house lot

" 2, " " " " " " " " " " " "

The Ott. rec'd these lands from Clele in the reign of Kamehameha II. His title was never disputed. There is one prokina loi in each piece.

N<sup>o</sup> 1, is bounded. Maunaloa, by "Heleu." Waikae, by "Mauokahu." Makai, by the Crust of Waikae, Maalaea, by Kalulu's land.

N<sup>o</sup> 2, is bounded. Maunaloa & Waikae sides, by the Crust of Waikae, Makai, by Nativoko's land. Maalaea, by Kapuni's land.

C. 2466. Kahuia.

Kauai sr. The Ott's land consists of 4 pieces of land.

N<sup>o</sup> 1 is 3 lots in Hauorilanui, Ahikali.


" 2, " 5 " " Papalaloe. "

" 3, " 5 " " Eoaiwa Waikae

" 4, " 3 " " Kumuiviliwili. "

The Ott. rec'd N<sup>o</sup> 1 from his parents and N<sup>o</sup> 2 from Ho, and N<sup>o</sup> 3 from Hamaka, in older times long before 1829, and N<sup>o</sup> 4 from Kahuia in 1845, and he from Potea in 1838. There is no dispute about his title, and no prokina loi in either pieces.

N<sup>o</sup> 1, is bounded. Maunaloa, by the Pati. Waikae, by my land. Makai, by the Kumuaki's land. Maalaea, by Hamaka's



land.

N<sup>o</sup> 2. is bounded. Mauka, by Pohakupa's land. Waikae, by the Pahi, Makai, by Hui's land. Maalaea, by the Crank of Ahikuli.

N<sup>o</sup> 3. is bounded. Mauka, & Waikae sides, by Kamakahi's land. Makai, by Hani's land. Maalaea, by Pahi's land.

N<sup>o</sup> 4. is bounded. Mauka & Waikae sides, by Si'auakahi's land. Makai, by the same. Maalaea, by the Crank of Waikae.

N<sup>o</sup> 5.

C. 997. Lupe.

Kaunuu Sr. The Old land consist of 3 pieces in Ahikuli. Maui.

N<sup>o</sup> 1. is Mo's of kula & kula land, with a House lot in Kaunahauale.

N<sup>o</sup> 2. is 3 lo's in Pahaia.

N<sup>o</sup> 3. is 4 lo's in Ahia.

The Old one of N<sup>o</sup> 1. from Poni in 1842, and he from Makini in 1840, and he from Laani in the reign of Kamehameha II, and N<sup>o</sup> 2 & 3. he rec<sup>d</sup> from one in 1842, and from Kaamale in the days of Kamehameha II. His title is not disputed.

N<sup>o</sup> 1. is bounded. Mauka, by the Tanohiki's land. Waikae, by the Paakaa lo's. Makai, by the Govt. lot. Maalaea, by Ueha's land.

N<sup>o</sup> 2. is bounded. Mauka, by my land. Waikae, by the same. Makai, by Poni's land. Maalaea, by my land.


N<sup>o</sup> 3. is bounded. Mauka and all sides, by my land.

C. 2542. Mauka

the lot is in Waikae

Poni Sr. The Old land consists of 11 lo's and a kula land in the isle of Kaunahauale, Ahikuli. Maui. He had another piece in Kukuiakimaka, but he forsook it in 1844.

The Claimant rec<sup>d</sup> this from Poni in 1842, and he from Makini in 1840, and he from Laani in the days of Kamehameha II and he from Poni in the days of Kamehameha I, and he from his father Keamohu, and he from Kamehameha I. His title was never disputed. There is one fractional lo in it.



It is bounded. Mauike, by Kawao's land. Waikue, by Lupo's land. Makai, by the Government Lt. Maalaea, by the Poalima's.

Cl. 3275. Welouka.

This Claim was heard yesterday under N<sup>o</sup> 3275. the Claim of Grandfather Kaloumi. This Claimant does not live in the land now. He has gone to dwell at Kalepoules on the sea shore.

N<sup>o</sup> 4149 Cl. 3275 B Kapohuli.

The Claimant appeared and made oath that he wrote out and sent in his Claim in April 1847.

Mauka side. The Ct's land consists of two pieces in Waikue Maui.

N<sup>o</sup> 1. is the ili of Ohiaiki. There is but one native on it. Kaniho by name

N<sup>o</sup> 2. is a section of his in the ili of Kaalaino and Tula.

The Ct. rec<sup>d</sup> N<sup>o</sup> 1. from Keino Kama in the reign of Kamehameha II and N<sup>o</sup> 2. from Dohai in 1838. His title was never disputed. There is one poalima his in each piece.


N<sup>o</sup> 3. is bounded. Mauike, by Pipiki's & Pulehupu's land. Waikue, by Ahikuli. Makai, by Pulehupu's land. Maalaea, by the Creek of Waikue.

N<sup>o</sup> 4. is bounded. Mauike, by Kaimai's land. Waikue & Makai sides, by Kamaka's land. Maalaea, by the Konohiki's land.

Cl. 3275 C. Mokuapane.

Moku side. I wrote out the Ct's claim in December 1847 and sent it to Kaimai.

Kapohuli side. The Ct's land consist of one piece of kato & kula land in the ili of Kaalaino, Waikue, Maui.



The Ct. rec<sup>d</sup> it from Poles in 1838. His title was never disputed.

It is bounded, Mauka, by Poles's palima, Waikae, by the ili of Pahiwa, Makai, by Kameka's land, Maalaea, by the Creek of Waikae.

C. 3275 & Kaholomana.

Kaka Sw. I wrote out and sent in this claim in Dec<sup>r</sup> 1847. The Ct's lands consist of 6 pieces.

N<sup>o</sup> 1, is a kaka & kula in Kaala, Waikae

N<sup>o</sup> 2, is one loi in the ili of Ohianui, Ahikuli,

" 3. " " " " " " " " " "

" 4. " 3 lois " " " " " " " "

" 5. " 46 " " " " " " " " " "

" 6. " 6 " " " " " " " " " "

N<sup>o</sup> 1, he rec<sup>d</sup> from his parents in the days of Kamahameha I, and the pieces N<sup>o</sup> 2, 3 & 4, from Mahe in the year 1845 and he from Kaamalani in ancient times, N<sup>o</sup> 5 & 6, from his wife, who had them from her parents, who possessed them from the days of Kamahameha I. His title is not disputed except to N<sup>o</sup> 2. (which dispute has no foundation. This was the conclusion reached after a long and tedious investigation) There are two palima lois in N<sup>o</sup> 5.

N<sup>o</sup> 1, is bounded Mauka, by Kapuhuli's land, Waikae, by the Pahi, Makai, by the Land of Keliuni, Maalaea, by the Creek.

N<sup>o</sup> 2, is bounded Mauka and all sides, by Mahe's land.

N<sup>o</sup> 3, is bounded Mauka and all sides, by Mahe's land.


N<sup>o</sup> 4, is bounded Mauka and all sides, by Mahe's land.

N<sup>o</sup> 5, is bounded Mauka & Waikae sides, by Kamameka's land, Makai, by Waiwaiolo's land, Maalaea, by the Creek of Ahikuli;

N<sup>o</sup> 6, is bounded Mauka and all sides, by Waiwaiolo's land.

C. 3275 E Kalo.

The Ct. made oath that he wrote out and sent in his claim Dec





29. 1847.

Kapehu Sw. The Old's land consist of 8 pieces, one in Waikahu, and 7 in Waikau, Mau.

N<sup>o</sup> 1. is 2 lo's in Puohala, Waikahu.

" 2. " " " " Lualaila, Waikau.

" 3. " 22 " " " " "

" 4. " a section of lo's in Pamae "

" 5. " " kula — " Ohiaui "

" 6. " " section of lo's " Samuwitini, Waikau.

" 7. " 5 lo's — " " " "

" 8. " the ilo of Hepaka — Waikau.

N<sup>o</sup> 1. he rec<sup>d</sup> from Ho'a in the year 1843, and N<sup>os</sup> 2, 3, 4, 5, 6, 7, 8, from Ele'e in the days of Kamehameha II. He had them through his parents. His title is not disputed. There is one probina lo' in N<sup>o</sup> 8.

N<sup>o</sup> 1. is bounded. Mauka and all sides, by Ho'a's land.

N<sup>o</sup> 2. is bounded. Mauka, by my land, Waikau, by Kaula-aka's land. Makai, by the Paakao lo's. Maalaea, by Pu'kaikaha's land.

N<sup>o</sup> 3. is bounded. Mauka and Waikau sides, by Pa's land. Makai, by Kaka's land. Maalaea, by the Crake.

N<sup>o</sup> 4. is bounded. Mauka and Waikau sides, by the Crake. On other two sides, by Kaina's land.

N<sup>o</sup> 5. is bounded. Mauka and Waikau sides, by Luach's land. Makai, by Nalipuleho's land. Maalaea, by "Wailukai."

N<sup>o</sup> 6. is bounded. Mauka, by Keliimi's land. Waikau, by the Crake. Makai, by Daitalohula's land. Maalaea, by the Koko-hiki's land.


N<sup>o</sup> 7. is bounded. Mauka and Waikau sides, by Kaka's land. Makai, by the Paakao lo's. Maalaea, by the Crake.

N<sup>o</sup> 8. is bounded. Mauka, by Kaid's land. Waikau, by the Crake. On other two sides, by Kawai's land.

Waikahu July 23<sup>d</sup> 1849.

C. 3278 Kame

Kame Sw. I know that Nalipuleho wrote out the Claim of Kame and that it was sent in to the Commission in Dec<sup>r</sup> 1847



Waiwaiole sv. The Oll's land consists of 4 pieces in Ahikuli, Maui.

- N<sup>o</sup> 1. is a hale & kula land in Halawa.
- " 2. " 6 lots in the ili of Maaka.
- " 3. " a kula waiale in Tukuhikona
- " 4. " 2 lots in Pihakulua.

The Oll. rec<sup>d</sup> & W<sup>o</sup> 1. from Kaaimalau in the days of Kamehameha I. W<sup>o</sup> 2. from Kamehameha in 1835. W<sup>o</sup> 3. from Kamehameha in the days of Kamehameha II. and W<sup>o</sup> 4. from Kuali in 1835. His title is not disputed. There is one pualima lot in W<sup>o</sup> 1.

- N<sup>o</sup> 1. is bounded Maaka, by Lupu's land. Waiale, by Polipoli's (Maaka), by my land. Maalaea, by the Creek of Ahikuli.
- N<sup>o</sup> 2. is bounded Maaka, by Kamehameha's land. Waiale, by the Creek. Maaka, by Kamehameha's land. Maalaea, by the Pali.
- N<sup>o</sup> 3. is bounded Maaka & Waiale sides, by the Kamehameha's land. Maaka, by the same. Maalaea, by the Creek.
- N<sup>o</sup> 4. is bounded Maaka and all sides, by Kuali's land.

C. 32759 Kamehameha 8819 Index

Kaunaoa sv. Natiupuleho wrote out and sent in Kamehameha's Claim December 1847.

The Oll's land consists of two pieces in the Ahupuaa of Ahikuli, Maui. I know only N<sup>o</sup> 1. which is a hale and kula land in the ili of Kamehameha.

The Oll. rec<sup>d</sup> it from Poouli in 1841, and he from Makini in the same, and he from Luanui in 1840, and he from Pia before 1829. His title is not disputed.

It is bounded Maaka, by Lili's land. Waiale, by Ukeke's land. Maaka, by Pualima lot. Maalaea, by the Govt. Lot.

Kaunaoa sv. I know the Oll's has one piece of hale land in the ili of Kipapa, Ahikuli, Maui.

He rec<sup>d</sup> it from Kaaimalau in the days of Kamehameha II. His title is without dispute. There is one pualima lot in it.

It is bounded Maaka, by Lupu's land. Waiale, by Polipoli's.

1870

Makai, by Han's lands. Maalaea, by the Creek.

C. 327516 Puhukupo.

Nauhinia Sr. I know Naitipuleho wrote out and sent in this Claim in December 1847. This Claimant has two pieces of lands in Waikoo, Maui.

N<sup>o</sup> 1, is a section of loie in Kalahape.

" 2, " 4 loie in Taumissowawili.

The Claimant rec<sup>d</sup> N<sup>o</sup> 1 from Pulu in 1838, and N<sup>o</sup> 2, from Kilaukea in 1842, and he from his parents in older times. His title is not disputed. There are 2 loie in N<sup>o</sup> 1.

N<sup>o</sup> 1, is bounded, Mauike, by Papiwai's land. Waikoo, by Poaiwa an idi. Makai, by Kilaukea's land. Maalaea, by the Creek.

N<sup>o</sup> 2, is bounded, Mauike, and Waikoo sides, by Kilaukea's lands. Makai, by Paikulohehela's land. Maalaea, by the Creek.

C. 327517 Kiiia.

Kaka Sr. I wrote out and sent in this Claim Dec<sup>r</sup> 1847. The Clt. has one piece of kaka and kula land in the is. of Oahaha, Waikoo, Maui.

He rec<sup>d</sup> it from Naitipuleho in the days of Kamaha-miha II. His title is not disputed.

It is bounded, Mauike, by Kean's land. Waikoo, by the Creek. Makai, by the Poaiwa loie. Maalaea, by the Pulu of Waikoo.

C. 327518 Mahi.


Kaka Sr. I sent in this Claim of Mahi in December 1847.

Hanooe Sr. The Clt. has two pieces of land in Ahikuli, Maui.

N<sup>o</sup> 1, is a kaka and kula land in Ohianui.

" 2, " 2 kula lands " "

The Claimant rec<sup>d</sup> this land from Naopuu before



1839. His title is not disputed. There are 3 parcels in it  
N<sup>o</sup> 1 & 2 are joined and are bounded. Mauke, by Kalam's  
land. Waikae, by Polipoli. Makai, by Mame's land. Maalae,  
by the Creek.

C. 3275. Kamanale.

Kamanale Sr. I know Nati-pulaha wrote out and sent in  
Kamanale's Claim in 1847. The Claimant has three pieces of  
land, in Oahu, Maui.

- N<sup>o</sup> 1. is a Moss of keals in Kaaua.
- " 2. " 17 keals in the di of Pookua.
- " 3. " a huta " " " Kaluaolle.

The Claimant rec<sup>d</sup> N<sup>o</sup> 1 & 2. from Saamalanis in the  
reign of Kamehameha II. and N<sup>o</sup> 3. from Waiwaiolo in 1841.  
and he from his father in ancient times. There is one parcel  
in N<sup>o</sup> 1. His title was never disputed.

N<sup>o</sup> 1. is bounded. Mauke, by Kahak's land. Waikae, by  
the Creek. Makai, by Kaawa's land. Maalae, by the Pali.

N<sup>o</sup> 2. is bounded. Mauke, by Maki's land. Waikae, by  
Polipoli. On other two sides, by Kalam's land.


N<sup>o</sup> 3. is bounded. Mauke, by Apapa's land. Waikae, by  
the Pali; Makai, by Tekeana's land. Maalae, by the Creek.

C. 3275. M. Wahinekaahiki.

Wahinekaahiki Sr. This Claim was written out and sent in by Nati-  
pulaha in 1847. The Ct. has six pieces in Waikae, Maui.

- N<sup>o</sup> 1. is a Moss of keals in Haleluna.
- " 2. " 2 keals in the di of Pahapahawale.
- " 3. " 6 " " " " " Holikawai
- " 4. " 3 " " " " " Pahapahawale
- " 5. " 5 " " " " " Omas 1
- " 6. " 2 " " " " " Panene.

The Claimant rec<sup>d</sup> N<sup>o</sup> 1. from Nava in 1835, N<sup>o</sup> 2. from  
Kahookano in the years before 1839. N<sup>o</sup> 3. from Kaawa before





1839. N<sup>o</sup> 4. from Puula before 1839. N<sup>o</sup> 5. from Kaiolani before 1839. and N<sup>o</sup> 6. from Kaina before 1839. His title is not disputed.

N<sup>o</sup> 1. is bounded. Manka, by Auwai's land. Waikae, by M<sup>r</sup> Birch's land. Makai, by Waiawa's land. Maalaea, by the Creek of Waikae.

N<sup>o</sup> 2. is bounded. Manka, by Nahuokoh's land. On other three sides, by Nahuokam's land.

N<sup>o</sup> 3. is bounded. Manka, by Kaawa's land and so on all sides.

N<sup>o</sup> 4. is bounded. Manka, by Puula's land. Waikae, by the Creek. Makai, by Puula's land. Maalaea, by Nahuokam's land.

N<sup>o</sup> 5. is bounded, on all sides, by Kaiolani's land.

N<sup>o</sup> 6. is bounded, on all sides, by Kaina's land.

C. 327 Napaki. Title N<sup>o</sup> 11222

Nahuokae See. I know that Nahuokae wrote out and sent in this claim in 1847. The Ct. has three pieces of land, all in Waikae, Maui.

N<sup>o</sup> 1. is a piece of kaala & kula in the ili of Nahuokae.

" 2. " " " " Nahuokae.

" 3. " " " " Nahuokae.

The Claimant rec<sup>d</sup>. these lands from Eluke in the years before 1839. His title was never disputed. There is one paehao li in N<sup>o</sup> 1.

N<sup>o</sup> 1. is bounded. Manka, by Upai's land. Waikae, by the Creek. Makai, by Napaki's land. Maalaea, by the Pali.


N<sup>o</sup> 2. is bounded. On all sides, by Upai's land.

N<sup>o</sup> 3. is bounded. Manka, by Nahuokae's land. On other three sides, by Nahuokae's lands.

C. 32750 Kaawa.

Kaawa See. I know Kaawa's claim was written out and sent in by Nahuokae in 1847. The Ct. has 4 pieces in Waikae, Maui.

N<sup>o</sup> 1. is a section of li in Nahuokae.



N<sup>o</sup> 1. is 4 lots in Liunahawale.

" 3. " 4 " " "

" 4. " a section of lots and kula in Ohiaiki.

The Ct. rec<sup>d</sup> them from Kaaimalani in the time of Kamehameha II. His title has never been disputed.

N<sup>o</sup> 1. is bounded. Mauka, by Waikae, Waikae, by the Poalima lots of Victoria. Makai, by Ukeke's land. Maalaea, by His Poalima lots.

N<sup>o</sup> 2. is bounded. Mauka and all sides, by Lupo's land.

N<sup>o</sup> 3. is bounded. Mauka, by the Poalima lots. On other three sides, by Kawa's land.

N<sup>o</sup> 4. is bounded. Mauka, by Kawa's land. Waikae, by the Brook of Ahikuli. Makai, by Lupo's land. Maalaea, by the Pali of Waikae.

### Ct. 3278. D. Waivaiolo.

Kamehameha II. Waipulehu sent in this claim in 1847. The Ct. has 6 pieces in Ahikuli, Poani.

N<sup>o</sup> 1. is a Moa of kula & kula in Poohue.

" 2. " 2 lots in Poohue.

" 3. " 9 " " Chiamii.

" 4. " 10 " " Halawa.

" 5. " 13 " " Kahuakona 2.

" 6. " a kula waikae in Papalaea.

The Ct. rec<sup>d</sup> them from Kaaimalani in the days of Kamehameha II. Through his parents. His title is not disputed.


N<sup>o</sup> 1. is bounded. Mauka, by Kaholowana's land. Waikae, by Kamani's land. Makai, by Kamani's land. Maalaea, by Kaholowana's land.

N<sup>o</sup> 2. is bounded. Mauka, by Maki's land. Waikae, by Kamani's land. Makai, by Maki's land. Maalaea, by Maki's land.

N<sup>o</sup> 3. is bounded. Mauka, by Maki's land. Waikae, by Apapani's land. Makai, by Kamani's land. Maalaea, by the Poalima lots.

N<sup>o</sup> 4. is bounded. Mauka and Waikae sides, by my land, Makai, by Huraki's land. Maalaea, by Apapani's land.

N<sup>o</sup> 5. is bounded. Mauka, by Maki's land. Waikae, by the



37

Pali of Ahikuli, Makai, by Ho's land. Maalaea, by the Pali.  
No. 6. is bounded Mauike, by Kipuka's land. Waikua, by the Pali.  
Makai, by Ho's land. Maalaea, by the Creek.

C. 3275 2 Paniolo.

Upeai the widow of Claimant appeared - Waiapuleho sworn says I write out and sent Paniolo's Claim in December 1847.

Kela Sw. The Claimant has two pieces of land in Waikua, Maui.

No. 1. is two bis in the id of Kuumakahi.

" 2. " a section of bis in Kuumakahi.

The Ott rec<sup>d</sup> these lands from Paka in 1842. and he from Ekele in the reign of Kamehameha II. and his claim was never disputed up to his death in 1841. His widow Upeai and his son are his heirs. His son's name is Paka.

No. 1. is bounded. Mauka, by Pa's land. Waikua, by the Creek of Waikua. On other two sides, by Paka's land.

No. 2. is bounded. Mauka, by Kamehameha's land. Waikua, by Paka's land. On other two sides, by Kilauea's land.

C. 3275 R Kamaka.

Kela Sw. he sent in the Claim of Kamaka in 1847.

Maukuwa Sw. The Ott's land consists of 4 pieces in Waikua, Maui.

No. 1. is a section of bis in Pahiwa.

" 2. " " " " "


" 3. " 2 bis " " "

" 4. " 2 " in the id of Kukumana.

The Ott. rec<sup>d</sup> No. 1 & No. 2 172. from Paka in 1838, No. 3. from Kilauea in 1841, and he from his father in older times. No. 4. from Kuraana in the reign of Kamehameha II. His title has never been disputed.

No. 1. is bounded. Mauka, by Papehi's & Paka's land. Waikua, by Paka's land. Makai, by Kilauea's land. Maalaea, by Kapaehuli's and Paka's land.

No. 2. is bounded. Mauka, by Paka's land. Waikua, by "Ahi



kula." Makai, by Nui's land. Maalaea, by Nui's & Pola's land.

N<sup>o</sup> 3. is bounded Mauka, by Nui's land. On other three sides, by Kilauea's land.

N<sup>o</sup> 4. is bounded. Mauka, by Panamih's land. Waiehu, by the same. Makai, by Wanaia's land. Maalaea, by the Creek.

C. 3275 I Kawakawa.

The Claimant made oath that his claim was written out and sent in by Naliipule in 1847.

Mauna Sw. The Cts land consist of one piece of both kula and kula land in Kaniwa, Ahikuli, Kani.

The Claimant rec<sup>d</sup> it from Kaamalahi in the reign of Kamehameha II. There are 4 pualima lvs in it.

It is bounded. Mauka, by Kamahele's land. Waiehu, by the Creek. Makai, by Nui's land. Maalaea, by the pali of Ahikuli.

C. 3275 J Kahooko.

Mauna Sw. Kahooko wrote out and sent in this claim in 1847. The Cts land consists of 2 pieces in Waiehu, Mauna.


N<sup>o</sup> 1. is a kula and kula and kahawai in Pahupahupale.

" 2. " 3 lvs in Tumuwiliwili.

The Claimant rec<sup>d</sup> N<sup>o</sup> 1. from Elee in the reign of Kamehameha II, and N<sup>o</sup> 2. from his parents in the days long gone when Kamehameha II lived. His title was never disputed up to his death in 1847. His wife and four children are his heirs and have held his lands ever since. His widow's name is Kalli. There are 3 pualima lvs in N<sup>o</sup> 1.

N<sup>o</sup> 1. is bounded. Mauka, by Kahooko's land. Waiehu, by the Creek of Waiehu, Makai, by the Mowiki's land. Maalaea, by the ili of Ohiaiki.

N<sup>o</sup> 2. is bounded. Mauka, by Kilauea's land. Waiehu, by the Pali. Makai, by Pola's land. Maalaea, by the Creek.





557

C. 3275 U Kailani

Kula So. Naliipulaho wrote out and sent in this Claim in 1847.  
The Ulu land consists of 2 pieces in Waiau, Maui.

N<sup>o</sup> 1. is a section of kula & kupa in Omao 2<sup>nd</sup>

" 2. " 3 lies in the id. of Puna-palii

The Ulu rec<sup>d</sup> them from me before 1837, and his title is not disputed. There is one praima lie in N<sup>o</sup> 1.

N<sup>o</sup> 1. is bounded. Waiau, by Kaawa's land. Waiau, by Kapuni's land. Makai, by Kooli's land. Maalaea, by Nako-koo's land.

N<sup>o</sup> 2. is bounded. Waiau, by Nialalao's land. Waiau & Makai sides, by the Creek of Waiau. Maalaea, by Nako-koo's land.

C. 3275 V Rook.

Kula So. Naliipulaho wrote out and sent in this Claim in 1847.

The Ulu land consists of three pieces in Waiau, Maui.

N<sup>o</sup> 1. is a section of kula & kupa land in Ohi'a.

" 2. " 6 lies in the id. of Omao 2<sup>nd</sup>

" 3. " kupa wauka in Puna.

The Claimant rec<sup>d</sup> these lands from me in 1813, and I from Kabor the same year, and he from his parents in the days of Kamahameha I. The Ulu title has never been disputed.


N<sup>o</sup> 1. is bounded. Waiau, by Naliipulaho's land. Waiau, by Kamahameha's land. Makai, by Nialalao's land. Maalaea, by "Waiau".

N<sup>o</sup> 2. is bounded. Waiau, by Kailani's land. Waiau, by the front's land. Makai, by Nialalao's land. Maalaea, by Kailani's land.

N<sup>o</sup> 3. is bounded. Waiau, by Nako-koo's land. Waiau, by the Creek of Waiau. Makai, by Kala's land. Maalaea, by the Pali of Waiau.

C. 3275 W Kaaka.

Kula So. I wrote out and sent in Kaaka's claim in 1847. His



land is one piece, a House lot in the ili of Kouhonomiki, Waikua  
Maui.

The Claimant rec<sup>d</sup> it from Ekele in the reign of Kamehameha  
II. His title has never been disputed.

It is bounded, Mauka and Waikua sides, by Popoia's lands  
Makai, by Kawai's land, Maalaea, by the Court Lot.

C. 3275 E. Puula.

Kalo Sw. Kalo Kame wrote out and sent in Puula's claim in 1847.  
The Old land consists of one piece of kula, kula & House lot, in  
the ili of Pahapahawate, Waikua, Maui.

The Old rec<sup>d</sup> it from Ekele through his father-in-law in the  
reign of Kamehameha II. and his title was never disputed. There are  
2 poalima lots in it.

It is bounded, Mauka, by Makohoo's land, Waikua, by the Creek  
of Waikua, Makai, by Makohoo's land, Maalaea, by Makana's  
land.

C. 3275 G. Kauniki.

Kalo Sw. Kalipulaho sent in this claim in 1847. The Old land  
consists of 2 pieces in Waikua Maui.

No. 1. is a section of lots and a House lot in Kaalaimo.

" 2. " " " " in Panene.

The Claimant rec<sup>d</sup> these lands from Poha in 1838. and  
his title has never been disputed. There is one poalima lot in No. 2.

No. 1. is bounded Mauka, by Mokuapani's land, Waikua, by  
Pohi's land, Makai, by Kamea's land, Maalaea, by Aopai's and  
Mokuapani's land.

No. 2. is bounded, Mauka, by Poha's land, Waikua, by the Pahi  
makai, by Pohi's land, Maalaea, by the Creek of Waikua.

C. 3256. Hoalana's.

Kaaurai Sw. The Old land consist of one piece of kula land in

