

W
A
I
P
I
O
W
A
W
A

W
A
I
K
A
N
E

U
W
A
U
GRANT 2702

W
A
I
A
N
U
I
L.C.A. 5906
Paahi

W
A
I
A
N
U
I
Crown Land

K
A
P
U
A
K
E
A
GRANT 2874
Kāpūākea

O
N
O
L
I
Kahoonānāwa

W
A
I
A
N
U
I
L.C. Award 2836
Paahi

K
A
N
E
L
O
A

K
A
P
I
K
O
H
U
K
A
P
I
K
O
H
U

H
O
P
E
K
E
A

K
U
A
L
E
L
E
Area 25 1/2 sq. mi.
FRONT
L.L. Mc

M
A
K
A
N
U
I
Area 36 1/2 sq. mi.

P
O
E
A
L.C. 2211
Kānui

M
A
K
A
W
A
I





A
L
E

A
K

W A I A H O L E O A H U

Surveyed in 1878 by
J.F. BROWN

FOR THE HAWAIIAN GOVERNMENT
W.D. ALEXANDER, SURVEYOR GENERAL.

-  Government Lands.
-  Crown Land.
-  Grants.
-  Awards.

