




HAWAII TERRITORY SURVEY
Waller E. Wall Surveyor.

Government Lot in
PUEO
KAU HAWAII

J. S. Emerson Surveyor.
Scale 1 Inch = 500 Feet
Sept. 1903.

Traced from Govt. Survey Reg. Map No. 297.
H. E. Newton - Sept. 1903.

REFERENCES

Triangulation Sketch Reg. No. 2183.
Field Books 517 pp. 34-35, 531 pp. 146-158, 532 pp. 20-36.
Calculation Books 526-527.
Leading Trig. Stations. 
Other Trig. Stations not on boundary points. 
Boundary Points marked + on ground. 
Coordinates from Akibi as origin.