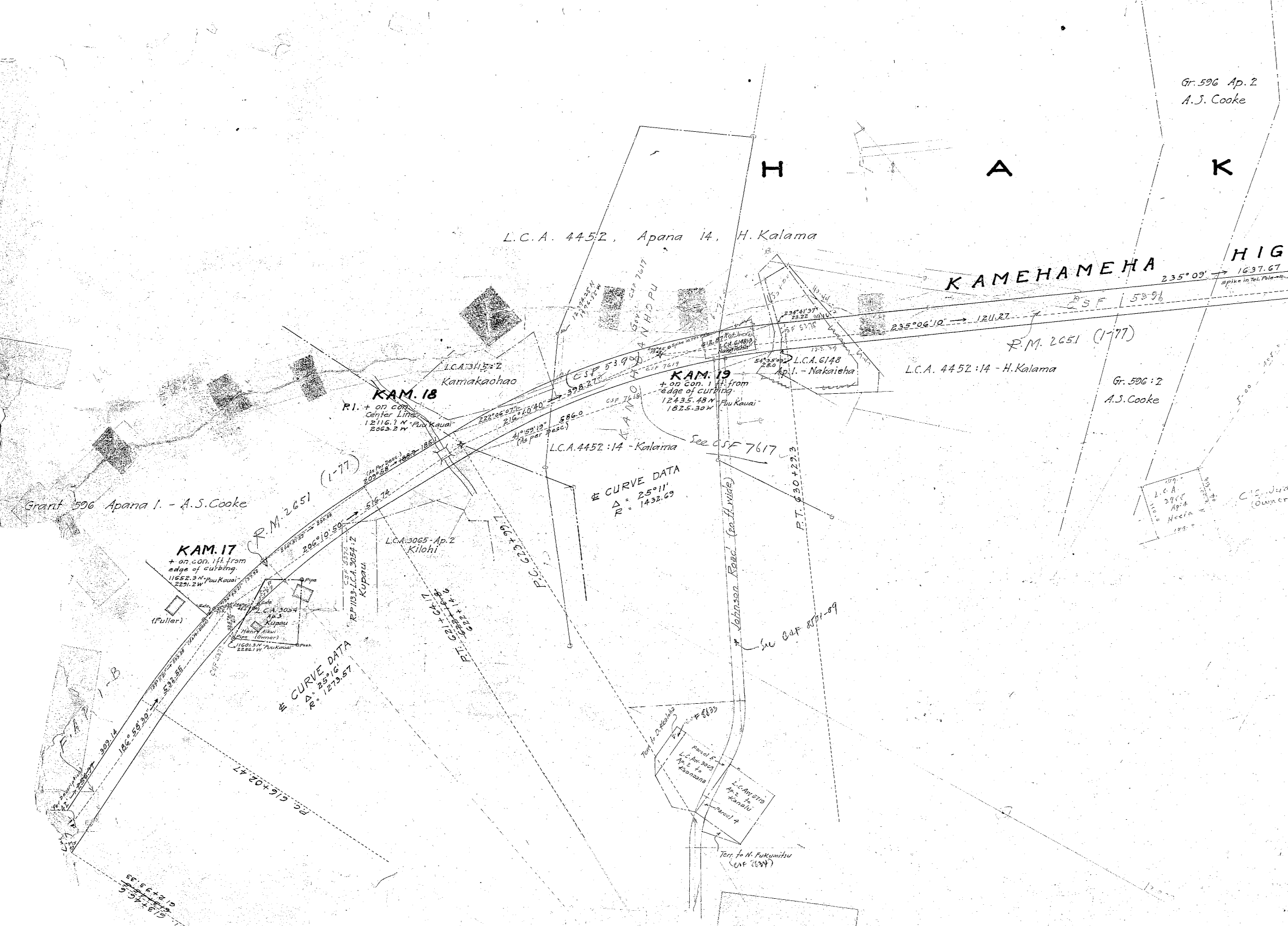
H A K
Gr. 596 Ap. 2
A.S. Cooke
L.C.A. 4452, Apana 14, H. Kalama
KAMEHAMEHA HIG
235° 09' → 1637.67
spike in Tel. Pole
CSF 5396
235°06'10" → 1211.27
R.M. 2651 (1-77)
L.C.A. 4452 : 14 - H. Kalama
Gr. 596 : 2
A.S. Cooke
L.C.A. 2955 Ap. 4 Hecia
C.S. Jud (Owner)
234°41'37" 23.22
CSF 5375
612.87 Not here
L.C.A. 6148:3 Nakaieha
L.C.A. 6148 Ap. 1. - Nakaieha
54°35'03" 28.0
KAM. 19
+ on con. 1 ft. from edge of curbing.
12435.48 N "Puu Kauai"
1825.30 W
KANOHOPU
Gov't
CSF 7617
12394.25 N
1996.35 W
CSF 5390
CSF 7619
CSF 7618
222°06'07"
216°10'40" → 398.27
41°59'19" 586.0 (As per Desc.)
L.C.A. 3115 : 2
Kamakaohao
KAM. 18
P.I. + on con. Center Line.
12116.1 N "Puu Kauai"
2063.2 W
(As Per Desc.) 209°58' → 188.9 185.1
L.C.A. 4452 : 14 - Kalama
See CSF 7617
℄ CURVE DATA
Δ = 25°11'
R = 1432.69
P.C. 623+66.7
P.T. 630+29.3
Johnson Road (20 ft. wide)
See CSF 8501-09
L.C.A. 3065 - Ap. 2
Kilohi
CSF 5374
R.P. 1133 - L.C.A. 3054 : 2
Kupau
P.T. 621+64.17
622+14.6
Grant 596 Apana 1. - A.S. Cooke
R.M. 2651 (1-77)
206°10'50" → 516.74
204°51'59" → 250.88
KAM. 17
+ on con. 1 ft. from edge of curbing.
11652.3 N "Puu Kauai"
2291.2 W
(Fuller)
Gate
Pipe
L.C.A. 3054 Ap. 3 Kupau
Henry Aikui (Owner)
11601.3 N "Puu Kauai"
2256.1 W
Post
CSF 5371
℄ CURVE DATA
Δ = 25°16'
R = 1273.57
189°11'21" → 203.28
186°58'30" → 532.55
309.14
Per Description
R.P. 1 - B
P.C. 616+02.47
613+46.6
612+93.33
Terr. to D. Kealoha
CSF 8633
Parcel 5
L.C. Aw. 3069 Ap. 2 to Kaanaana
L.C. Aw. 5719 Ap. 2 to Kanalu
Parcel 4
Terr. to N. Fukumitsu (CSF 11634)

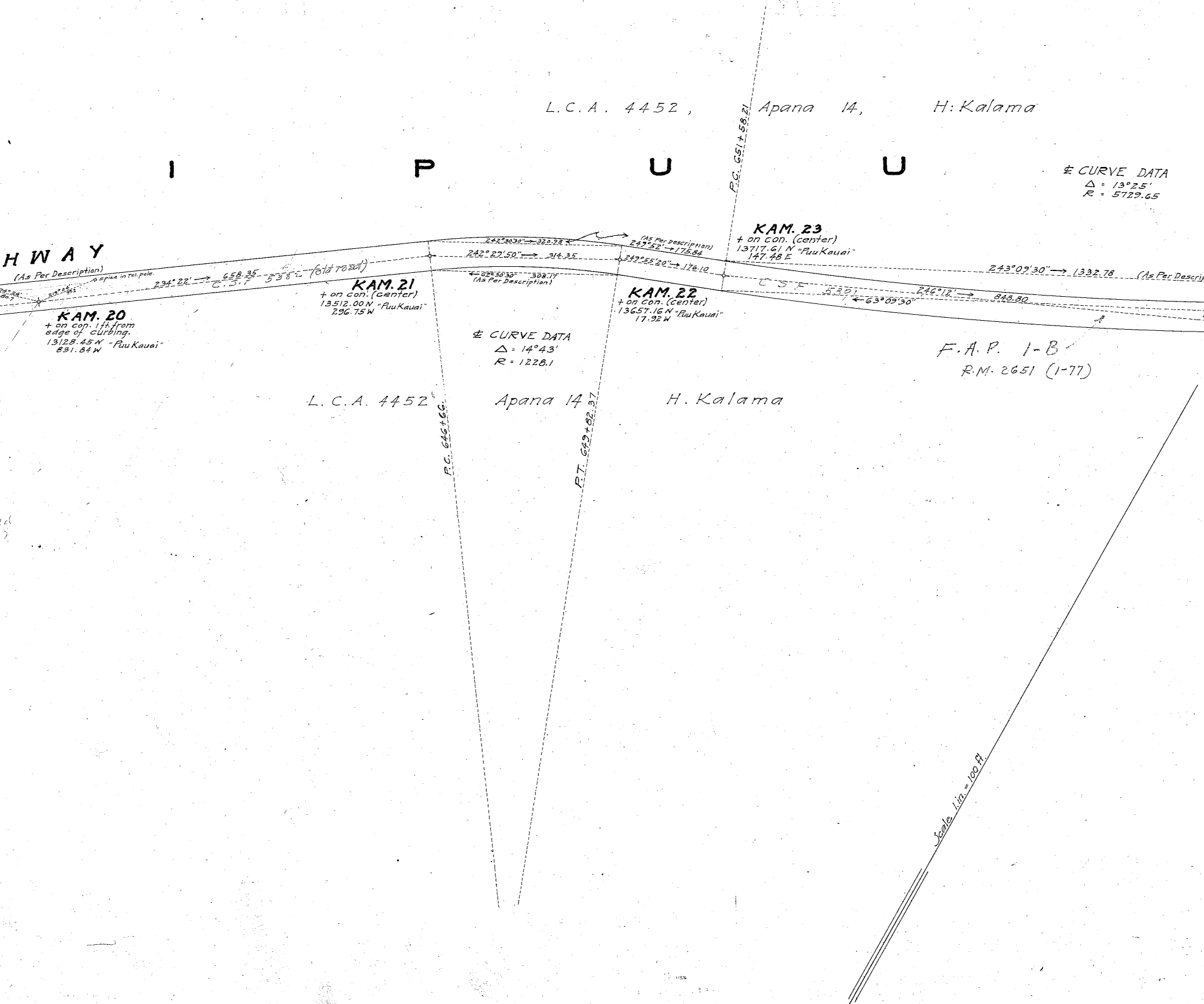
L.C.A. 4452, Apana 14, H: Kalama
I P U U
P.C. 651+58.21
¢ CURVE DATA
Δ = 13°25'
R = 5729.65
HWAY
(As Per Description)
spike in Tel. pole
234°22' → 658.35
C.S.F 5382 (old road)
KAM. 20
+ on con. 1 ft. from edge of curbing.
13128.45 N "Puu Kauai"
831.84 W
KAM. 21
+ on con. (center)
13512.00 N "Puu Kauai"
296.75 W
242°30'30" → 320.98
242°29'50" → 314.35
← 62°30'30" 308.17
(As Per Description)
(As Per Description)
249°52' → 175.84
249°55'20" → 176.10
KAM. 23
+ on con. (center)
13717.61 N "Puu Kauai"
147.48 E
KAM. 22
+ on con. (center)
13657.16 N "Puu Kauai"
17.92 W
C.S.F 5391
243°09'30" → 1332.78
(As Per Descrip
246°12' → 848.80
← 63°09'30"
¢ CURVE DATA
Δ = 14°43'
R = 1228.1
F.A.P. 1-B
R.M. 2651 (1-77)
L.C.A. 4452 Apana 14 H. Kalama
P.C. 646+66
P.T. 649+82.37
Scale 1 in. = 100 ft.

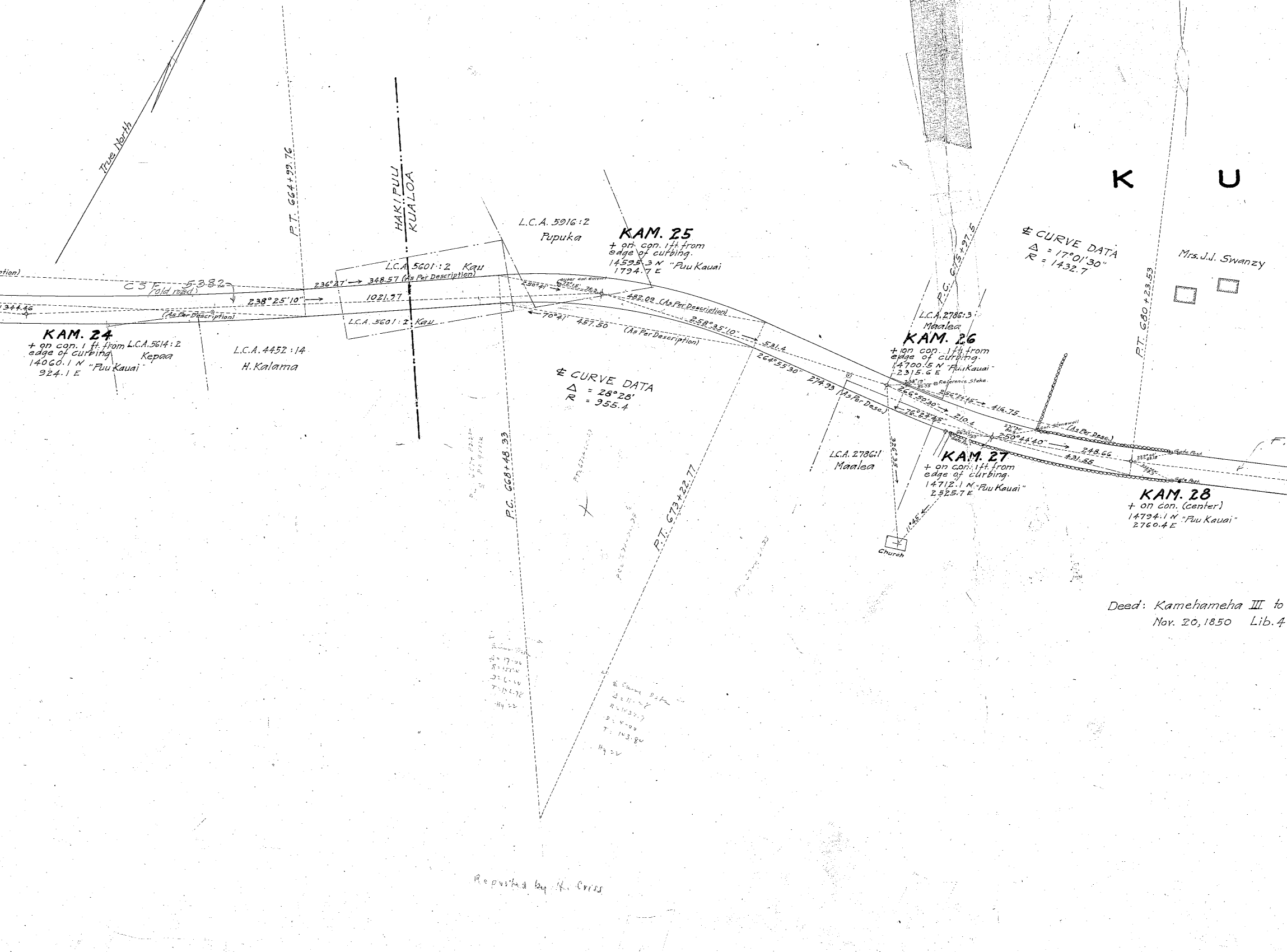
True North
P.T. 664+99.76
HAKIPUU
KUALOA
L.C.A. 5916:2
Pupuka
KAM. 25
+ on con. 1ft. from edge of curbing.
14595.3 N "Puu Kauai
1794.7 E
K U
₵ CURVE DATA
Δ = 17°01'30"
R = 1432.7
Mrs. J.J. Swanzy
P.C. 675+97.5
P.T. 680+23.53
ption)
C.S.F. 5382
(old road)
236°27' → 348.57 (As Per Description)
L.C.A. 5601:2 Kau
238°25'10" →
1021.97
344.46
(As Per Description)
L.C.A. 5601:1 Kau
250°41' →
outer cor. culvert
72°15' 78.3
482.09 (As Per Description)
← 70°41' 457.50
(As Per Description)
258°35'10" →
531.4
264°55'30"
274.93 (As Per Desc.)
KAM. 24
+ on con. 1 ft. from edge of curbing
14060.1 N "Puu Kauai"
924.1 E
L.C.A. 5614:2
Kepaa
L.C.A. 4452:14
H. Kalama
₵ CURVE DATA
Δ = 28°28'
R = 955.4
P.C. 668+48.33
P.T. 673+22.77
L.C.A. 2786:3
Maalea
KAM. 26
+ on con. 1ft. from edge of curbing.
14700.5 N "Puu Kauai"
2315.6 E
238°19' 80.35 Reference Stake
256°24'45" → 416.75
266°50'30" →
← 76°24'45"
210.4
231°30' 80.6
Cor. Stonewall
(As Per Desc.)
250°44'40" →
248.66
431.55
Gate Post
Gate Post
326°35
11°45'
Church
L.C.A. 2786:1
Maalea
KAM. 27
+ on con. 1ft. from edge of curbing.
14712.1 N "Puu Kauai"
2525.7 E
KAM. 28
+ on con. (center)
14794.1 N "Puu Kauai"
2760.4 E
F.
Deed: Kamehameha III to
Nov. 20, 1850 Lib. 4
Reported by H. Criss

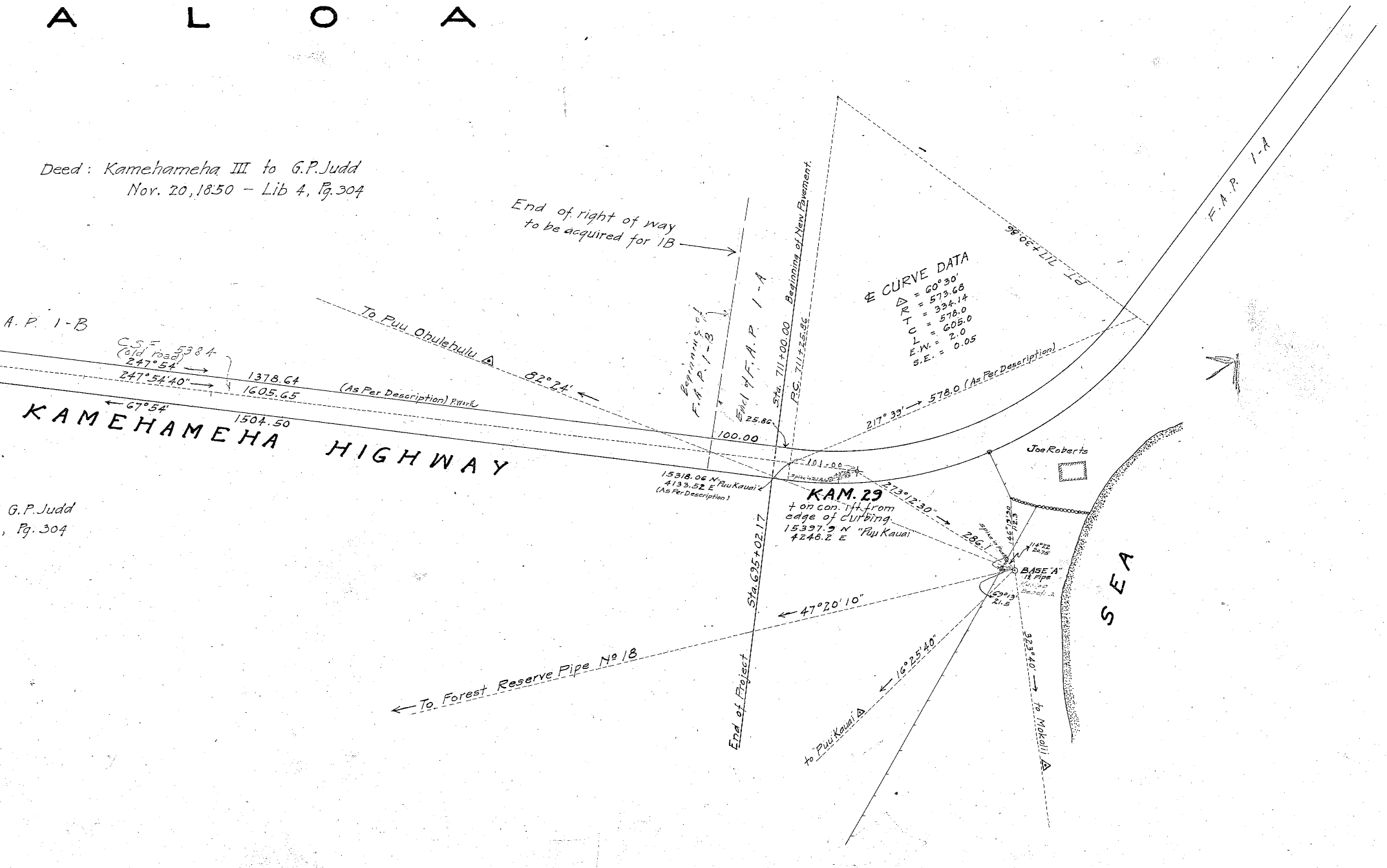
A L O A
Deed: Kamehameha III to G.P. Judd
Nov. 20, 1850 – Lib 4, Pg. 304
End of right of way
to be acquired for 1B
A. P. 1-B
C.S.F. 5384
(old road)
247°54'
247°54'40"
1378.64
1605.65
(As Per Description) P.Work
67°54'
1504.50
KAMEHAMEHA HIGHWAY
To Puu Ohulehulu △
82°24'
Beginning of F.A.P. 1-B
End of F.A.P. 1-A
Sta. 711+00.00 Beginning of New Pavement.
P.C. 711+25.86
25.86
100.00
101.00
Spike in Tel. Pole
℄ CURVE DATA
△ = 60°30'
R = 573.68
T = 334.14
C = 578.0
L = 605.0
E.W. = 2.0
S.E. = 0.05
P.T. 717+30.86
217°39'
578.0 (As Per Description)
F.A.P. 1-A
15318.06 N "Puu Kauai"
4133.52 E
(As Per Description)
KAM. 29
+ on con. 1ft. from edge of curbing.
15397.9 N "Puu Kauai"
4248.2 E
273°12'30"
286.1
Joe Roberts
Spike in Post
146°19'30"
112.3
114°22
20.75
BASE "A"
1" Pipe
69°13'
21.5
SEA
Sta. 695+02.17
End of Project
47°20'10"
To Forest Reserve Pipe No 18
16°25'40"
to Puu Kauai △
323°40'
to Mokolii △
G.P. Judd
, Pg. 304

SHEET №2

KAMEHAMEHA HIGHWAY TRAVERSE (F.A.P. 1-B)
FROM
WAIAHOLE TO KUALOA

KOOLAUPOKO-OAHU

SCALE 1.IN. = 100 FT.
SURVEY AND PLAN BY THOS. J. K. EVANS
DEC. — 1928

COORDINATES REFERRED TO "PUU KAUAI" △
Field Book Reg. № 1178
Calc. Books № 52 & 53

F.A.P. 1-B

Reg. No. 2815